

GCG

GOODWIN CONSULTING GROUP

**CITY OF ONTARIO
COMMUNITY FACILITIES DISTRICTS
ONTARIO RANCH SERVICES CFDS**

**CFD TAX ADMINISTRATION REPORT
FISCAL YEAR 2024-25**

June 14, 2024

City of Ontario
Ontario Ranch Services CFDs
CFD Tax Administration Report

TABLE OF CONTENTS

<i>Section</i>	<i>Page</i>
I. Introduction.....	1
II. Purpose of Report	2
III. Status of CFDs	3
IV. Fiscal Year 2024-25 Special Tax Requirements.....	4
V. Special Tax Levies	5
VI. Special Tax Delinquencies.....	7
VII. State Reporting Requirements	8
Appendix A – Summaries of Fiscal Year 2024-25 Special Tax Levies	
Appendix B – Fiscal Year 2024-25 Special Tax Requirements	
Appendix C – Boundary Maps of Community Facilities Districts	
Appendix D – Fiscal Year 2024-25 Special Tax Levies for Individual Assessor’s Parcels	
Appendix E – Delinquent Special Taxes for Individual Assessor’s Parcels	

I. INTRODUCTION

City of Ontario Community Facilities Districts

On November 30, 1999, the City of Ontario (the “City”) completed the annexation of an 8,000-acre agricultural area in the southern portion of the City. That area, known today as Ontario Ranch, is planned for substantial new development including over 47,000 new homes and 16 million square feet of retail and industrial land uses. In recent years, many new housing projects, retail sites, and business parks in Ontario Ranch have begun to develop. The City estimates that full buildout in Ontario Ranch may take 20 years or more.

This new development requires the City to provide additional public services and facilities. To finance these additional services and facilities, the City has formed Mello-Roos Community Facilities Districts (“CFDs”) on each new project that develops within Ontario Ranch. All new developments within Ontario Ranch are required to form a CFD that pays for public services. Typically, residential projects will also form a CFD that pays for a portion of the public infrastructure that serves each project. Historically, non-residential developments in Ontario Ranch have not used CFDs to finance public infrastructure. This CFD Tax Administration Report (“Report”) provides information regarding the City’s CFDs within Ontario Ranch that are only authorized to pay for public services (the “Ontario Ranch Services CFDs”). All references to CFDs in the remainder of this report refer to the Ontario Ranch Services CFDs, specifically.

Each CFD can potentially be authorized to fund a different set of services. However, the City typically authorizes special taxes in the Ontario Ranch Services CFDs to pay for police protection services, fire protection and suppression services, ambulance and paramedic services, maintenance and lighting of parks, parkways, streets, roads, and open space, flood and storm protection services, and maintenance and operation of any real property or other tangible property with an estimated useful life of five or more years that is owned by the City for residents within a given CFD. A specific list of authorized services for each CFD may be found in the Resolution of Intention to Establish a Community Facilities District for each CFD.

The Mello-Roos Community Facilities Act of 1982

The California State Legislature (the “Legislature”) approved the Mello-Roos Community Facilities Act of 1982 that provides for the levy of a special tax within a defined geographic area (i.e., a community facilities district) if such a levy is approved by two-thirds of the qualified electors in the area. Community facilities districts can generate funding for a broad range of facilities and eligible services. These services include police protection services, fire protection and suppression services, library services, recreation program services, flood and storm protection services, street lighting services, and maintenance of roads, parks, parkways, and open space. Special taxes can be allocated to property in any reasonable manner other than on an ad valorem basis.

II. PURPOSE OF REPORT

This Report presents findings from research and financial analysis performed by Goodwin Consulting Group, Inc. to determine the fiscal year 2024-25 special tax levy for the Ontario Ranch Services CFDs. The Report is intended to provide information to interested parties regarding these CFDs, including the special taxes to be levied in fiscal year 2024-25, the status of development in each CFD, and information regarding special tax delinquencies within each CFD.

The remainder of the Report is organized as follows:

- **Section III** lists the individual CFDs in which special taxes have been levied in fiscal year 2024-25, and also provides information on the status of construction in each CFD.
- **Section IV** identifies the financial obligations, in particular, the Special Tax Requirements for the CFDs for fiscal year 2024-25.
- **Section V** provides a summary of the methodologies used to apportion special taxes among parcels in each CFD.
- **Section VI** describes delinquencies in payment of the special taxes in prior fiscal years.
- **Section VII** provides information regarding state reporting requirements applicable to the CFDs.

III. STATUS OF CFDs

The City of Ontario continues to form new Ontario Ranch Services CFDs as new developments are proposed and move through the planning process. However, not all of these CFDs have levied special taxes as of fiscal year 2024-25. The special tax levy for a CFD commences once a building permit has been issued for new construction of a residential unit or a non-residential building in a CFD.

The table below summarizes the CFDs that have levied special taxes as of fiscal year 2024-25. The table also shows whether all of the anticipated units and/or non-residential buildings have been issued building permits. The summary tables in Appendix A show the amounts levied in each CFD for fiscal year 2024-25. See the maps included in Appendix C for the specific boundaries of each CFD.

**Status of CFDs
Fiscal Year 2024-25**

CFD No.	CFD Name	First FY Levied	CFD Built Out*
9	Edenglen	2008-09	No
19	Countryside Phase 1 - Services	2017-18	Yes
23	Park Place Services	2015-16	No
27	New Haven Services	2015-16	No
32	Archibald/Shaefer - Services	2019-20	Yes
37	Park & Turner NE Services	2018-19	Yes
44	Esperanza Services	2019-20	Yes
47	Colony Commerce Center West I Services	2019-20	Yes
48	Tevelde Services	2020-21	Yes
49	Avenue 176 Services	2020-21	Yes
50	West Ontario Logistics Center Services	2019-20	Yes
51	Ontario Ranch Logistics Center Services	2020-21	Yes
58	Colony Commerce Center East Services	2020-21	Yes
59	Gateway Services	2023-24	No
60	Ontario Ranch Business Park Services	2022-23	Yes
61	Merrill Commerce Center Services	2023-24	No
62	Ontario Commerce Center Services	2023-24	No
68	Rich Haven Industrial Services	2024-25	Yes

* Indicates that all anticipated residential units and/or non-residential square footage have had building permits issued as of May 1, 2024.

IV. FISCAL YEAR 2024-25 SPECIAL TAX REQUIREMENTS

The special tax for each of the Ontario Ranch Services CFDs is levied according to the methodology set forth in the Rate and Method of Apportionment of Special Tax (the “RMA”) for that CFD. The RMAs were each adopted as an exhibit to the Resolution of Formation for a given CFD. While each RMA may contain different terms, they always require that the special tax levied be equal to the Special Tax Requirement for that CFD. Generally, the Special Tax Requirement means the amount necessary in any fiscal year to pay (i) the cost of services, (ii) administrative expenses of the CFD, and (iii) any delinquencies based on the historical delinquency rate for the special taxes as determined by the Administrator. For fiscal year 2024-25, the Special Tax Requirements were based on estimated costs for each CFD provided by the City. The tables in Appendix B show the Special Tax Requirement for each of the Ontario Ranch Services CFDs.

V. SPECIAL TAX LEVIES

Special Tax Categories

Pursuant to the adopted RMAs, all property within each CFD is assigned to a special tax category. The categories are specific to the individual CFD, but typically RMAs will include categories for development status, land use types, and ownership. The various special tax categories each have a maximum special tax rate per unit or per building square foot. Additionally, the category will determine the priority in which each parcel will be taxed. A general description of the categories is included below, but terms may differ slightly due to minor differences between the CFDs.

The RMAs define Taxable Property as all parcels of Residential Property and Non-Residential Property within the boundaries of the CFD that are not exempt from the special tax. Each fiscal year, all parcels of Taxable Property are classified as Residential Property or Non-Residential Property and are subject to the levy of the special tax. Residential Property is further categorized into Single Family Detached Dwelling Units, Multiple Family Dwelling Units, or Gated Community Attached Dwelling Units.

- A Single Family Detached Dwelling Unit is defined as any residential building containing only one Unit on one legal lot, including single family residences and single family detached residential condominium units. Pursuant to the RMAs, a Unit means an individual dwelling unit of any configuration, including each separate dwelling unit within a half-plex, duplex, triplex, fourplex or other residential building.
- A Multiple Family Dwelling Unit is defined as a Unit within any residential building containing two or more dwelling units, including attached condominiums, townhomes, duplexes, triplexes, and apartments, but excluding Gated Community Attached Dwelling Units.
- A Gated Community Attached Dwelling Unit is defined as a Unit within any residential building containing two or more dwelling units, including attached condominiums, townhomes, duplexes, triplexes, and apartments, within a gated community that, within such community, is primarily served by private interior streets.

Residential Property means, for each fiscal year, all parcels for which a building permit for new construction of one or more Units was issued before May 1 of the prior fiscal year. Thus, all Single Family Detached Dwelling Units, Multiple Family Dwelling Units, and Gated Community Attached Dwelling Units for which building permits for new construction were issued before May 1, 2024, are classified as Residential Property and are subject to the special tax levy for fiscal year 2024-25.

Non-Residential Property means, for each fiscal year, all parcels for which a building permit for new construction was issued before May 1 of the prior fiscal year, for a non-residential use. Thus, all non-residential structures for which building permits for new construction were issued before May 1, 2024, are classified as Non-Residential Property and are subject to the special tax levy for fiscal year 2024-25.

Maximum Special Tax Rates

The maximum special tax rates applicable to each category of property are set forth in Section C of each RMA. The percentage of the maximum special tax that will be levied on each land use category in fiscal year 2024-25 is determined by the method of apportionment included in Section D of each RMA. The tables in Appendix A identify the maximum annual special taxes that can be levied on property in the CFDs.

Apportionment of Special Taxes

The amount of special tax levied on each parcel in each fiscal year will be determined by application of Section D of the applicable RMA. Pursuant to this section, the Special Tax Requirement will be allocated by levying the special tax proportionally on each parcel or portion of each parcel of Taxable Property up to 100% of the maximum special tax, until the Special Tax Requirement is satisfied. However, the RMAs typically state that the special tax levied in any fiscal year shall not increase by more than 4.0% of the amount of the special tax levied in the prior fiscal year. The actual special tax rates and the number of units of Taxable Property for fiscal year 2024-25 are shown in the tables in Appendix A.

VI. SPECIAL TAX DELINQUENCIES

The special taxes for the CFDs are collected via the annual secured property tax bills issued by San Bernardino County. Annually, around July 1 of each year, the San Bernardino County Auditor-Controller's Office reports on the special taxes that are delinquent. As of the date of this report, the Auditor-Controller's Office has not yet provided delinquency information. This Report will be revised once that information is available.

VII. STATE REPORTING REQUIREMENTS

Assembly Bill No. 1666

On July 25, 2016, Governor Jerry Brown signed Assembly Bill No. 1666, adding Section 53343.2 to the California Government Code (“GC”). The bill enhances the transparency of community facilities districts by requiring that certain reports be accessible on a local agency’s web site. Pursuant to Section 53343.2, a local agency that has a web site shall, within seven months after the last day of each fiscal year of the district, display prominently on its web site the following information:

Item (a): A copy of an annual report, if requested, pursuant to GC Section 53343.1. The report required by Section 53343.1 includes CFD budgetary information for the prior fiscal year and is only prepared by a community facilities district at the request of a person who resides in or owns property in the community facilities district. If the annual report has not been requested to be prepared, then a posting to the web site would not be necessary.

Item (b): A copy of the report provided to the California Debt and Investment Advisory Commission (“CDIAC”) pursuant to GC Section 53359.5. Under Section 53359.5, local agencies must provide CDIAC with the following: (i) notice of proposed sale of bonds; (ii) annual reports on the fiscal status of bonded districts; and (iii) notice of any failure to pay debt service on bonds, or of any draw on a reserve fund to pay debt service on bonds.

Item (c): A copy of the report provided to the State Controller’s Office pursuant to GC Section 12463.2. This section refers to the parcel tax portion of a local agency’s Financial Transactions Report that is prepared for the State Controller’s Office annually. Note that school districts are not subject to the reporting required by GC Section 12463.2.

Assembly Bill No. 1483

On October 9, 2019, Governor Gavin Newsom signed Assembly Bill No. 1483, adding Section 65940.1 to the California Government Code. The law requires that a city, county, or special district that has an internet website, maintain on its website a current schedule of fees, exactions, and affordability requirements imposed by the public agency on all housing development projects. Pursuant to Section 65940.1, the definition of an exaction includes a special tax levied pursuant to the Mello-Roos Community Facilities Act.

Assembly Bill No. 1483 defines a housing development project as consisting of (a) residential units only; or (b) mixed-use developments consisting of residential and non-residential land uses with at least two-thirds of the square footage designated for residential use; or (c) transitional housing or supportive housing. Assembly Bill No. 1483 also requires a city, county, or special district to update this information on their website within 30 days of any changes made to the information.

Senate Bill No. 165

On September 18, 2000, former Governor Gray Davis signed Senate Bill 165 which enacted the Local Agency Special Tax and Bond Accountability Act. In approving the bill, the Legislature declared that local agencies need to demonstrate to the voters that special taxes and bond proceeds are being spent on the facilities and services for which they were intended. To further this objective, the Legislature added Sections 50075.3 and 53411 to the California Government Code setting forth annual reporting requirements relative to special taxes collected and bonds issued by a local public agency. Pursuant to the Sections 50075.3 and 53411, the “chief fiscal officer” of the public agency will, by January 1, 2002, and at least once a year thereafter, file a report with the City setting forth (i) the amount of special taxes that have been collected and expended; (ii) the status of any project required or authorized to be funded by the special taxes; (iii) if bonds have been issued, the amount of bonds that have been collected and expended; and (iv) if bonds have been issued, the status of any project required or authorized to be funded from bond proceeds

APPENDIX A

Summaries of Fiscal Year 2024-25 Special Tax Levies

City of Ontario
Community Facilities District No. 9
(Edenglen)
Fiscal Year 2024-25 Special Tax Levy Summary

Land Use	Number of Parcels	Number of Units/Sq.Ft.	FY 2024-25 Maximum Special Tax	FY 2024-25 Actual Special Tax	FY 2024-25 Special Tax Levy
Residential Property					
Tax Zone 1	273	273	\$1,668.88 per Unit	\$1,371.52 per Unit	\$374,424.96
Tax Zone 2	201	201	\$1,306.84 per Unit	\$1,073.99 per Unit	\$215,871.99
Non-Residential Property	0	0	\$0.3230 per Sq.Ft.	\$0.2655 per Sq.Ft.	\$0.00
Total Fiscal Year 2024-25 Special Tax Levy					\$590,296.95

Goodwin Consulting Group, Inc.

City of Ontario
Community Facilities District No. 19
(Countryside Phase 1 - Services)
Fiscal Year 2024-25 Special Tax Levy Summary

Land Use	Number of Parcels	Number of Units / Sq. Ft.	FY 2024-25 Effective Maximum Special Tax	FY 2024-25 Actual Special Tax	FY 2024-25 Special Tax Levy
Residential Property:					
Single Family Detached	461	461	\$1,501.46 per Unit	\$1,371.52 per Unit	\$632,270.72
Multiple Family	0	0	\$1,301.19 per Unit	\$1,188.58 per Unit	\$0.00
Gated Apartment Community	0	0	\$1,091.18 per Unit	\$996.75 per Unit	\$0.00
Non-Residential Property	0	0	\$0.2815 Per Sq. Ft.	\$0.2571 per Sq. Ft.	\$0.00
Total Fiscal Year 2024-25 Special Tax Levy					\$632,270.72

Goodwin Consulting Group, Inc.

City of Ontario
Community Facilities District No. 23
(Park Place Services)
Fiscal Year 2024-25 Special Tax Levy Summary

Land Use	Number of Parcels	Number of Units / Sq. Ft.	FY 2024-25 Effective Maximum Special Tax	FY 2024-25 Actual Special Tax	FY 2024-25 Special Tax Levy
Residential Property:					
Single Family Detached	1,354	1,354	\$1,501.46 per Unit	\$1,371.52 per Unit	\$1,857,038.08
Multiple Family	18	18	\$1,301.19 per Unit	\$1,188.58 per Unit	\$21,394.44
Gated Apartment Community	0	0	\$1,091.18 per Unit	\$996.75 per Unit	\$0.00
Non-Residential Property	0	0	\$0.2815 Per Sq. Ft.	\$0.2571 per Sq. Ft.	\$0.00
Total Fiscal Year 2024-25 Special Tax Levy					\$1,878,432.52

Goodwin Consulting Group, Inc.

City of Ontario
Community Facilities District No. 27
(New Haven Services)
Fiscal Year 2024-25 Special Tax Levy Summary

Land Use	Number of Parcels	Number of Units / Sq. Ft.	FY 2024-25 Effective Maximum Special Tax	FY 2024-25 Actual Special Tax	FY 2024-25 Special Tax Levy
Residential Property:					
Single Family Detached	982	994	\$1,501.46 per Unit	\$1,371.52 per Unit	\$1,363,290.88
Multiple Family	1,018	1,060	\$1,301.20 per Unit	\$1,188.58 per Unit	\$1,259,894.80
Gated Apartment Community	0	0	\$1,091.19 per Unit	\$996.75 per Unit	\$0.00
Non-Residential Property	8	95,600	\$0.2815 per Sq. Ft.	\$0.2571 per Sq. Ft.	\$24,578.75
Total Fiscal Year 2024-25 Special Tax Levy					\$2,647,764.43

Goodwin Consulting Group, Inc.

City of Ontario
Community Facilities District No. 32
(Archibald/Schaefer - Services)
Fiscal Year 2024-25 Special Tax Levy Summary

Land Use	Number of Parcels	Number of Units / Sq. Ft.	FY 2024-25 Effective Maximum Special Tax	FY 2024-25 Actual Special Tax	FY 2024-25 Special Tax Levy
Residential Property:					
Single Family Detached	335	335	\$1,501.46 per Unit	\$1,371.52 per Unit	\$459,459.20
Multiple Family	0	0	\$1,301.54 per Unit	\$1,188.91 per Unit	\$0.00
Gated Apartment Community	0	0	\$1,091.21 per Unit	\$996.78 per Unit	\$0.00
Non-Residential Property	0	0	\$0.2811 per Sq. Ft.	\$0.2568 per Sq. Ft.	\$0.00
Total Fiscal Year 2024-25 Special Tax Levy					\$459,459.20

City of Ontario
Community Facilities District No. 37
(Park & Turner NE Services)
Fiscal Year 2024-25 Special Tax Levy Summary

Land Use	Number of Parcels	Number of Units / Sq. Ft.	FY 2024-25 Effective Maximum Special Tax	FY 2024-25 Actual Special Tax	FY 2024-25 Special Tax Levy
Residential Property:					
Single Family Detached	330	330	\$1,501.46 per Unit	\$1,371.52 per Unit	\$452,601.60
Multiple Family	0	0	\$1,301.26 per Unit	\$1,188.65 per Unit	\$0.00
Gated Apartment Community	0	0	\$1,091.06 per Unit	\$996.64 per Unit	\$0.00
Non-Residential Property	0	0	\$0.2803 per Sq. Ft.	\$0.2560 per Sq. Ft.	\$0.00
Total Fiscal Year 2024-25 Special Tax Levy					\$452,601.60

Goodwin Consulting Group, Inc.

City of Ontario
Community Facilities District No. 44
(Esperanza Services)
Fiscal Year 2024-25 Special Tax Levy Summary

Land Use	Number of Parcels	Number of Units / Sq. Ft.	FY 2024-25 Effective Maximum Special Tax	FY 2024-25 Actual Special Tax	FY 2024-25 Special Tax Levy
Residential Property:					
Single Family Detached	564	564	\$1,501.45 per Unit	\$1,371.52 per Unit	\$773,537.28
Multiple Family	61	126	\$1,301.51 per Unit	\$1,188.88 per Unit	\$149,798.88
Gated Apartment Community	0	0	\$1,091.38 per Unit	\$996.93 per Unit	\$0.00
Non-Residential Property	0	0	\$0.2777 per Sq. Ft.	\$0.2537 per Sq. Ft.	\$0.00
Total Fiscal Year 2024-25 Special Tax Levy					\$923,336.16

Goodwin Consulting Group, Inc.

City of Ontario
Community Facilities District No. 47
(Colony Commerce Center West I Services)
Fiscal Year 2024-25 Special Tax Levy Summary

Land Use	Number of Parcels	Number of Units / Sq. Ft.	FY 2024-25 Effective Maximum Special Tax	FY 2024-25 Actual Special Tax	FY 2024-25 Special Tax Levy
Residential Property:					
Single Family Detached	0	0	\$1,480.34 per Unit	\$1,352.23 per Unit	\$0.00
Multiple Family	0	0	\$1,283.21 per Unit	\$1,172.16 per Unit	\$0.00
Gated Apartment Community	0	0	\$1,076.03 per Unit	\$982.91 per Unit	\$0.00
Non-Residential Property	2	1,289,292	\$0.273800 per Sq. Ft.	\$0.250105 per Sq. Ft.	\$322,458.95
Total Fiscal Year 2024-25 Special Tax Levy					\$322,458.95

Goodwin Consulting Group, Inc.

City of Ontario
Community Facilities District No. 48
(Tevelde Services)
Fiscal Year 2024-25 Special Tax Levy Summary

Land Use	Number of Parcels	Number of Units / Sq. Ft.	FY 2024-25 Effective Maximum Special Tax	FY 2024-25 Actual Special Tax	FY 2024-25 Special Tax Levy
Residential Property:					
Single Family	432	432	\$1,501.46 per Unit	\$1,371.52 per Unit	\$592,496.64
Multiple Family	0	0	\$1,301.20 per Unit	\$1,188.60 per Unit	\$0.00
Gated Apartment Community	0	0	\$1,091.16 per Unit	\$996.73 per Unit	\$0.00
Non-Residential Property	0	0	\$0.2759 per Sq. Ft.	\$0.2520 per Sq. Ft.	\$0.00
Total Fiscal Year 2024-25 Special Tax Levy					\$592,496.64

Goodwin Consulting Group, Inc.

City of Ontario
Community Facilities District No. 49
(Avenue 176 Services)
Fiscal Year 2024-25 Special Tax Levy Summary

Land Use	Number of Parcels	Number of Units / Sq. Ft.	FY 2024-25 Effective Maximum Special Tax	FY 2024-25 Actual Special Tax	FY 2024-25 Special Tax Levy
Residential Property:					
Single Family Detached	176	176	\$1,501.46 per Unit	\$1,371.52 per Unit	\$241,387.52
Multiple Family	0	0	\$1,301.20 per Unit	\$1,188.60 per Unit	\$0.00
Gated Apartment Community	0	0	\$1,091.16 per Unit	\$996.73 per Unit	\$0.00
Non-Residential Property	0	0	\$0.2759 per Sq. Ft.	\$0.2520 per Sq. Ft.	\$0.00
Total Fiscal Year 2024-25 Special Tax Levy					\$241,387.52

Goodwin Consulting Group, Inc.

City of Ontario
Community Facilities District No. 50
(West Ontario Logistics Center Services)
Fiscal Year 2024-25 Special Tax Levy Summary

Land Use	Number of Parcels	Number of Units / Sq. Ft.	FY 2024-25 Effective Maximum Special Tax	FY 2024-25 Actual Special Tax	FY 2024-25 Special Tax Levy
Residential Property:					
Single Family Detached	0	0	\$1,490.00 per Unit	\$1,361.06 per Unit	\$0.00
Multiple Family	0	0	\$1,291.27 per Unit	\$1,179.53 per Unit	\$0.00
Gated Apartment Community	0	0	\$1,082.83 per Unit	\$989.13 per Unit	\$0.00
Non-Residential Property	1	1,197,794	\$0.273800 per Sq. Ft.	\$0.250105 per Sq. Ft.	\$299,574.78
Total Fiscal Year 2024-25 Special Tax Levy					\$299,574.78

Goodwin Consulting Group, Inc.

City of Ontario
Community Facilities District No. 51
(Ontario Ranch Logistics Center Services)
Fiscal Year 2024-25 Special Tax Levy Summary

Land Use	Number of Parcels	Number of Units / Sq. Ft.	FY 2024-25 Effective Maximum Special Tax	FY 2024-25 Actual Special Tax	FY 2024-25 Special Tax Levy
Residential Property:					
Single Family Detached	0	0	\$1,490.00 per Unit	\$1,361.06 per Unit	\$0.00
Multiple Family	0	0	\$1,291.27 per Unit	\$1,179.53 per Unit	\$0.00
Gated Apartment Community	0	0	\$1,082.83 per Unit	\$989.13 per Unit	\$0.00
Non-Residential Property	3	2,540,914	\$0.273800 per Sq. Ft.	\$0.250105 per Sq. Ft.	\$635,496.41
Total Fiscal Year 2024-25 Special Tax Levy					\$635,496.41

Goodwin Consulting Group, Inc.

City of Ontario
Community Facilities District No. 58
(Colony Commerce Center East Services)
Fiscal Year 2024-25 Special Tax Levy Summary

Land Use	Number of Parcels	Number of Units / Sq. Ft.	FY 2024-25 Effective Maximum Special Tax	FY 2024-25 Actual Special Tax	FY 2024-25 Special Tax Levy
Residential Property:					
Single Family Detached	0	0	\$1,500.76 per Unit	\$1,370.89 per Unit	\$0.00
Multiple Family	0	0	\$1,301.40 per Unit	\$1,188.78 per Unit	\$0.00
Gated Community Attached	0	0	\$1,090.92 per Unit	\$996.51 per Unit	\$0.00
Non-Residential Property	9	1,685,500	\$0.273800 per Sq. Ft.	\$0.250105 per Sq. Ft.	\$421,552.74
Total Fiscal Year 2024-25 Special Tax Levy					\$421,552.74

Goodwin Consulting Group, Inc.

City of Ontario
Community Facilities District No. 59
(Gateway Services)
Fiscal Year 2024-25 Special Tax Levy Summary

Land Use	Number of Parcels	Number of Units / Sq. Ft.	FY 2024-25 Effective Maximum Special Tax	FY 2024-25 Actual Special Tax	FY 2024-25 Special Tax Levy
Residential Property:					
Single Family Detached	87	87	\$1,501.46 per Unit	\$1,371.52 per Unit	\$119,322.24
Multiple Family	102	137	\$1,301.54 per Unit	\$1,188.90 per Unit	\$162,879.30
Gated Apartment Community	0	0	\$1,090.92 per Unit	\$996.52 per Unit	\$0.00
Non-Residential Property	0	0	\$0.2797 per Sq. Ft.	\$0.2555 per Sq. Ft.	\$0.00
Total Fiscal Year 2024-25 Special Tax Levy					\$282,201.54

Goodwin Consulting Group, Inc.

City of Ontario
Community Facilities District No. 60
(Ontario Ranch Business Park Services)
Fiscal Year 2024-25 Special Tax Levy Summary

Land Use	Number of Parcels	Number of Units / Sq. Ft.	FY 2024-25 Effective Maximum Special Tax	FY 2024-25 Actual Special Tax	FY 2024-25 Special Tax Levy
Residential Property:					
Single Family Detached	0	0	\$1,469.66 per Unit	\$1,342.48 per Unit	\$0.00
Multiple Family	0	0	\$1,273.97 per Unit	\$1,163.73 per Unit	\$0.00
Gated Community Attached	0	0	\$1,067.82 per Unit	\$975.41 per Unit	\$0.00
Non-Residential Property	7	1,677,272	\$0.273800 per Sq. Ft.	\$0.250105 per Sq. Ft.	\$419,494.84
Total Fiscal Year 2024-25 Special Tax Levy					\$419,494.84

Goodwin Consulting Group, Inc.

City of Ontario
Community Facilities District No. 61
(Merrill Commerce Center Services)
Fiscal Year 2024-25 Special Tax Levy Summary

Land Use	Number of Parcels	Number of Units / Sq. Ft.	FY 2024-25 Effective Maximum Special Tax	FY 2024-25 Actual Special Tax	FY 2024-25 Special Tax Levy
Residential Property:					
Single Family Detached	0	0	\$1,501.46 per Unit	\$1,371.53 per Unit	\$0.00
Multiple Family	0	0	\$1,301.19 per Unit	\$1,188.59 per Unit	\$0.00
Gated Community Attached	0	0	\$1,091.19 per Unit	\$996.76 per Unit	\$0.00
Non-Residential Property	4	4,853,668	\$0.273800 per Sq. Ft.	\$0.250105 per Sq. Ft.	\$1,213,928.73
Total Fiscal Year 2024-25 Special Tax Levy					\$1,213,928.73

Goodwin Consulting Group, Inc.

City of Ontario
Community Facilities District No. 62
(Ontario Commerce Center Services)
Fiscal Year 2024-25 Special Tax Levy Summary

Land Use	Number of Parcels	Number of Units / Sq. Ft.	FY 2024-25 Effective Maximum Special Tax	FY 2024-25 Actual Special Tax	FY 2024-25 Special Tax Levy
Residential Property:					
Single Family Detached	0	0	\$1,501.46 per Unit	\$1,371.53 per Unit	\$0.00
Multiple Family	0	0	\$1,301.19 per Unit	\$1,188.58 per Unit	\$0.00
Gated Community Attached	0	0	\$1,091.18 per Unit	\$996.75 per Unit	\$0.00
Non-Residential Property	5	908,092	\$0.273800 per Sq. Ft.	\$0.250105 per Sq. Ft.	\$227,118.74
Total Fiscal Year 2024-25 Special Tax Levy					\$227,118.74

Goodwin Consulting Group, Inc.

City of Ontario
Community Facilities District No. 68
(Rich Haven Industrial Services)
Fiscal Year 2024-25 Special Tax Levy Summary

Land Use	Number of Parcels	Number of Units / Sq. Ft.	FY 2024-25 Effective Maximum Special Tax	FY 2024-25 Actual Special Tax	FY 2024-25 Special Tax Levy
Residential Property:					
Single Family Detached	0	0	\$1,501.46 per Unit	\$1,371.52 per Unit	\$0.00
Multiple Family	0	0	\$1,301.19 per Unit	\$1,188.59 per Unit	\$0.00
Gated Community Attached	0	0	\$1,091.19 per Unit	\$996.76 per Unit	\$0.00
Non-Residential Property	1	1,003,918	\$0.273800 per Sq. Ft.	\$0.250105 per Sq. Ft.	\$251,085.35
Total Fiscal Year 2024-25 Special Tax Levy					\$251,085.35

Goodwin Consulting Group, Inc.

APPENDIX B

*Fiscal Year 2024-25
Special Tax Requirements*

**City of Ontario
Community Facilities District No. 9
(Edenglen)
Special Tax Requirement Fiscal Year 2024-25**

<u>City Services Cost</u>	\$560,298.98
<u>Administrative Costs</u>	
District Administration	\$26,000.00
Tax Consultant/Professional Services	<u>\$4,000.00</u>
Total Administrative Expenses	\$30,000.00
<u>Special Tax Delinquencies</u>	\$0.00
<u>Rounding Adjustment</u>	-\$2.03
Special Tax Requirement for Fiscal Year 2024-25	\$590,296.95

**City of Ontario
Community Facilities District No. 19
(Countryside Phase 1 - Services)
Special Tax Requirement Fiscal Year 2024-25**

<u>City Services Cost</u>	\$605,270.72
<u>Administrative Costs</u>	
District Administration	\$23,000.00
Tax Consultant/Professional Services	<u>\$4,000.00</u>
Total Administrative Expenses	\$27,000.00
<u>Special Tax Delinquencies</u>	\$0.00
<u>Rounding Adjustment</u>	\$0.00
Special Tax Requirement for Fiscal Year 2024-25	\$632,270.72

**City of Ontario
Community Facilities District No. 23
(Park Place Services)
Special Tax Requirement Fiscal Year 2024-25**

<u>City Services Cost</u>	\$1,809,432.52
<u>Administrative Costs</u>	
District Administration	\$65,000.00
Tax Consultant/Professional Services	<u>\$4,000.00</u>
Total Administrative Expenses	\$69,000.00
<u>Special Tax Delinquencies</u>	\$0.00
<u>Rounding Adjustment</u>	\$0.00
Special Tax Requirement for Fiscal Year 2024-25	\$1,878,432.52

**City of Ontario
Community Facilities District No. 27
(New Haven Services)
Special Tax Requirement Fiscal Year 2024-25**

<u>City Services Cost</u>	\$2,558,770.60
<u>Administrative Costs</u>	
District Administration	\$85,000.00
Tax Consultant/Professional Services	<u>\$4,000.00</u>
Total Administrative Expenses	\$89,000.00
<u>Special Tax Delinquencies</u>	\$0.00
<u>Rounding Adjustment</u>	(\$6.17)
Special Tax Requirement for Fiscal Year 2024-25	\$2,647,764.43

**City of Ontario
Community Facilities District No. 32
(Archibald/Schaefer - Services)
Special Tax Requirement Fiscal Year 2024-25**

<u>City Services Cost</u>	\$437,460.71
<u>Administrative Costs</u>	
District Administration	\$18,000.00
Tax Consultant/Professional Services	<u>\$4,000.00</u>
Total Administrative Expenses	\$22,000.00
<u>Special Tax Delinquencies</u>	\$0.00
<u>Rounding Adjustment</u>	(\$1.51)
Special Tax Requirement for Fiscal Year 2024-25	\$459,459.20

**City of Ontario
Community Facilities District No. 37
(Park & Turner NE Services)
Special Tax Requirement Fiscal Year 2024-25**

<u>City Services Cost</u>	\$430,603.09
<u>Administrative Costs</u>	
District Administration	\$18,000.00
Tax Consultant/Professional Services	<u>\$4,000.00</u>
Total Administrative Expenses	\$22,000.00
<u>Special Tax Delinquencies</u>	\$0.00
<u>Rounding Adjustment</u>	(\$1.48)
Special Tax Requirement for Fiscal Year 2024-25	\$452,601.60

**City of Ontario
Community Facilities District No. 44
(Esperanza Services)
Special Tax Requirement Fiscal Year 2024-25**

<u>City Services Cost</u>	\$886,336.16
<u>Administrative Costs</u>	
District Administration	\$33,000.00
Tax Consultant/Professional Services	<u>\$4,000.00</u>
Total Administrative Expenses	\$37,000.00
<u>Special Tax Delinquencies</u>	\$0.00
<u>Rounding Adjustment</u>	\$0.00
Special Tax Requirement for Fiscal Year 2024-25	\$923,336.16

**City of Ontario
Community Facilities District No. 47
(Colony Commerce Center West I Services)
Special Tax Requirement Fiscal Year 2024-25**

<u>City Services Cost</u>	\$303,458.94
<u>Administrative Costs</u>	
District Administration	\$15,000.00
Tax Consultant/Professional Services	<u>\$4,000.00</u>
Total Administrative Expenses	\$19,000.00
<u>Special Tax Delinquencies</u>	\$0.00
<u>Rounding Adjustment</u>	\$0.01
Special Tax Requirement for Fiscal Year 2024-25	\$322,458.95

**City of Ontario
Community Facilities District No. 48
(Tevelde Services)
Special Tax Requirement Fiscal Year 2024-25**

<u>City Services Cost</u>	\$565,498.58
<u>Administrative Costs</u>	
District Administration	\$23,000.00
Tax Consultant/Professional Services	<u>\$4,000.00</u>
Total Administrative Expenses	\$27,000.00
<u>Special Tax Delinquencies</u>	\$0.00
<u>Rounding Adjustment</u>	(\$1.94)
Special Tax Requirement for Fiscal Year 2024-25	\$592,496.64

**City of Ontario
Community Facilities District No. 49
(Avenue 176 Services)
Special Tax Requirement Fiscal Year 2024-25**

<u>City Services Cost</u>	\$224,388.31
<u>Administrative Costs</u>	
District Administration	\$13,000.00
Tax Consultant/Professional Services	<u>\$4,000.00</u>
Total Administrative Expenses	\$17,000.00
<u>Special Tax Delinquencies</u>	\$0.00
<u>Rounding Adjustment</u>	(\$0.79)
Special Tax Requirement for Fiscal Year 2024-25	\$241,387.52

**City of Ontario
Community Facilities District No. 50
(West Ontario Logistics Center Services)
Special Tax Requirement Fiscal Year 2024-25**

<u>City Services Cost</u>	\$280,574.79
<u>Administrative Costs</u>	
District Administration	\$15,000.00
Tax Consultant/Professional Services	<u>\$4,000.00</u>
Total Administrative Expenses	\$19,000.00
<u>Special Tax Delinquencies</u>	\$0.00
<u>Rounding Adjustment</u>	(\$0.01)
Special Tax Requirement for Fiscal Year 2024-25	\$299,574.78

**City of Ontario
Community Facilities District No. 51
(Ontario Ranch Logistics Center Services)
Special Tax Requirement Fiscal Year 2024-25**

<u>City Services Cost</u>	\$606,496.41
<u>Administrative Costs</u>	
District Administration	\$25,000.00
Tax Consultant/Professional Services	<u>\$4,000.00</u>
Total Administrative Expenses	\$29,000.00
<u>Special Tax Delinquencies</u>	\$0.00
<u>Rounding Adjustment</u>	(\$0.00)
Special Tax Requirement for Fiscal Year 2024-25	\$635,496.41

**City of Ontario
Community Facilities District No. 58
(Colony Commerce Center East Services)
Special Tax Requirement Fiscal Year 2024-25**

<u>City Services Cost</u>	\$395,632.71
<u>Administrative Costs</u>	
District Administration	\$21,920.00
Tax Consultant/Professional Services	<u>\$4,000.00</u>
Total Administrative Expenses	\$25,920.00
<u>Special Tax Delinquencies</u>	\$0.00
<u>Rounding Adjustment</u>	\$0.03
Special Tax Requirement for Fiscal Year 2024-25	\$421,552.74

**City of Ontario
Community Facilities District No. 59
(Gateway Services)
Special Tax Requirement Fiscal Year 2024-25**

<u>City Services Cost</u>	\$264,922.71
<u>Administrative Costs</u>	
District Administration	\$13,280.00
Tax Consultant/Professional Services	<u>\$4,000.00</u>
Total Administrative Expenses	\$17,280.00
<u>Special Tax Delinquencies</u>	\$0.00
<u>Rounding Adjustment</u>	(\$1.17)
Special Tax Requirement for Fiscal Year 2024-25	\$282,201.54

**City of Ontario
Community Facilities District No. 60
(Ontario Ranch Business Park Services)
Special Tax Requirement Fiscal Year 2024-25**

<u>City Services Cost</u>	\$396,814.84
<u>Administrative Costs</u>	
District Administration	\$18,680.00
Tax Consultant/Professional Services	<u>\$4,000.00</u>
Total Administrative Expenses	\$22,680.00
<u>Special Tax Delinquencies</u>	\$0.00
<u>Rounding Adjustment</u>	(\$0.00)
Special Tax Requirement for Fiscal Year 2024-25	\$419,494.84

**City of Ontario
Community Facilities District No. 61
(Merrill Commerce Center Services)
Special Tax Requirement Fiscal Year 2024-25**

<u>City Services Cost</u>	\$1,164,248.72
<u>Administrative Costs</u>	
District Administration	\$45,680.00
Tax Consultant/Professional Services	<u>\$4,000.00</u>
Total Administrative Expenses	\$49,680.00
<u>Special Tax Delinquencies</u>	\$0.00
<u>Rounding Adjustment</u>	\$0.01
Special Tax Requirement for Fiscal Year 2024-25	\$1,213,928.73

**City of Ontario
Community Facilities District No. 62
(Ontario Commerce Center Services)
Special Tax Requirement Fiscal Year 2024-25**

<u>City Services Cost</u>	\$204,438.74
<u>Administrative Costs</u>	
District Administration	\$18,680.00
Tax Consultant/Professional Services	<u>\$4,000.00</u>
Total Administrative Expenses	\$22,680.00
<u>Special Tax Delinquencies</u>	\$0.00
<u>Rounding Adjustment</u>	\$0.00
Special Tax Requirement for Fiscal Year 2024-25	\$227,118.74

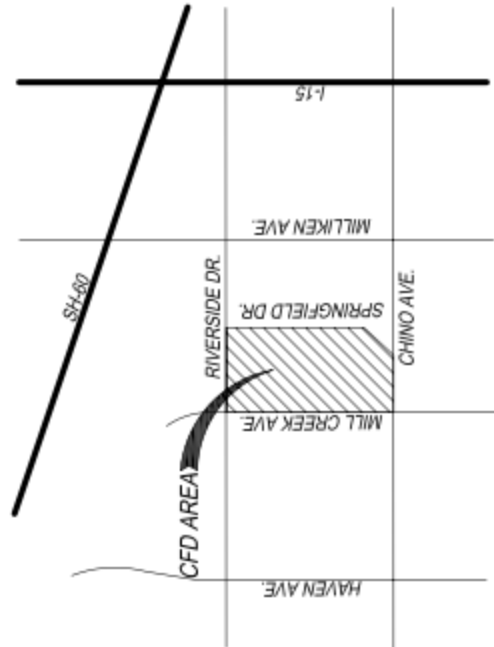
**City of Ontario
Community Facilities District No. 68
(Rich Haven Industrial Services)
Special Tax Requirement Fiscal Year 2024-25**

<u>City Services Cost</u>	\$234,085.35
<u>Administrative Costs</u>	
District Administration	\$13,000.00
Tax Consultant/Professional Services	<u>\$4,000.00</u>
Total Administrative Expenses	\$17,000.00
<u>Special Tax Delinquencies</u>	\$0.00
<u>Rounding Adjustment</u>	(\$0.00)
Special Tax Requirement for Fiscal Year 2024-25	\$251,085.35

APPENDIX C

Boundary Maps of Community Facilities Districts

PROPOSED BOUNDARIES OF
CITY OF ONTARIO COMMUNITY FACILITIES DISTRICT NO. 9 (EDENGLLEN)
COUNTY OF SAN BERNARDINO
STATE OF CALIFORNIA



(1) Filed in the office of the City Clerk of the City of Ontario
this ____ day of _____, 2007.

Mary E. Wirtes
Clerk of the City of Ontario

(2) I hereby certify that the within map showing the boundaries of
City of Ontario Community Facilities District No. 9 (Edenglen),
County of San Bernardino, State of California, was approved by the
City Council of the City of Ontario at a regular meeting thereof, held
on the ____ day of _____, 2007, by its Resolution No. _____.

Mary E. Wirtes
Clerk of the City of Ontario

(3) Filed this ____ day of _____, 2007 at the hour of
____ O'clock ____ M. in Book _____ of Maps of Assessment
and Community Facilities Districts at page _____, in the office of
the County recorder in the County of San Bernardino, State of California.

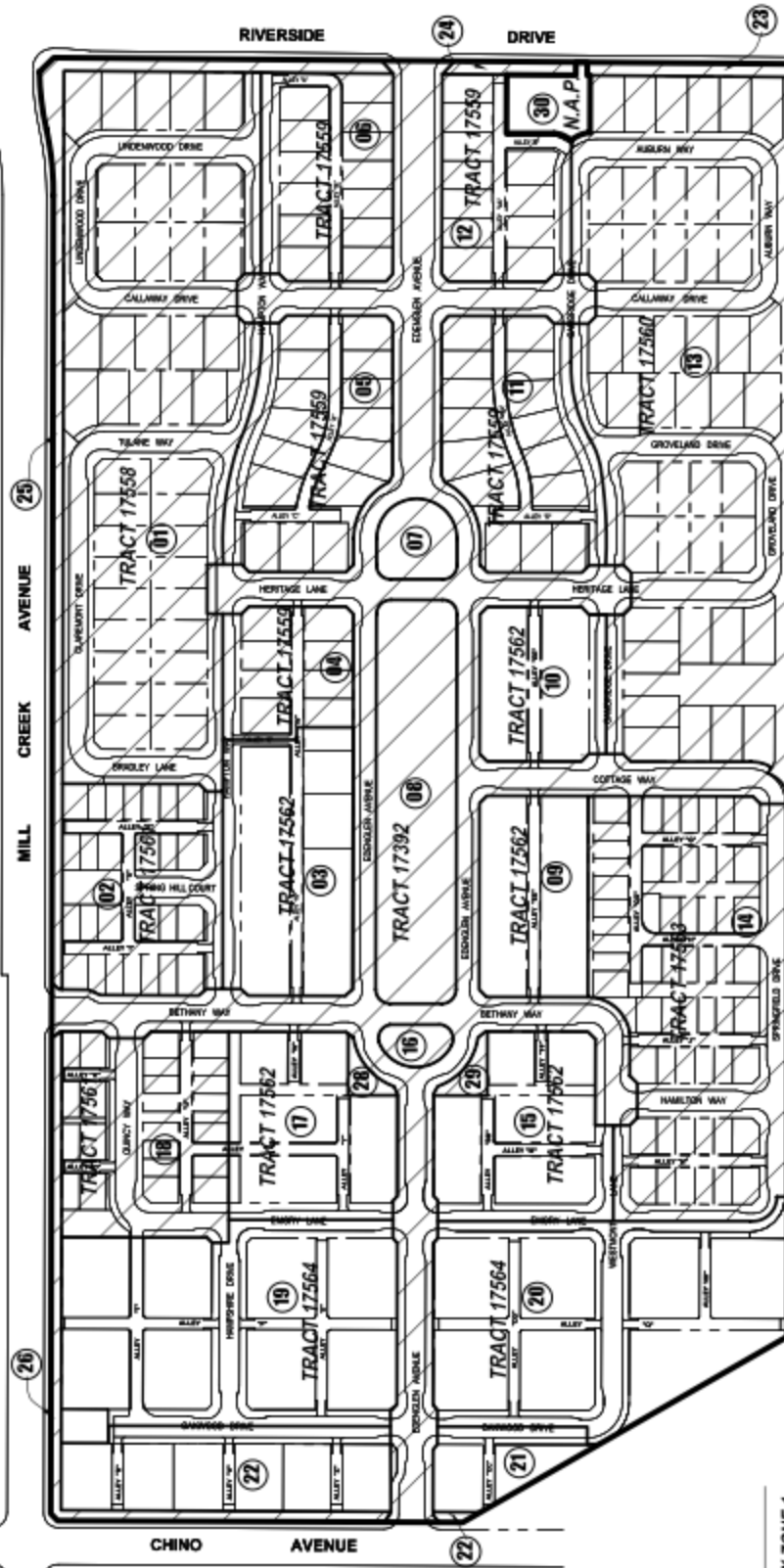
VICINITY MAP

NOT TO SCALE

Larry Walker
County Recorder of the County of San Bernardino
Fee: _____

PROPOSED BOUNDARIES OF
 CITY OF ONTARIO COMMUNITY FACILITIES DISTRICT NO. 9 (EDENGLLEN)
 COUNTY OF SAN BERNARDINO
 STATE OF CALIFORNIA

GENERAL NOTE: PARCELS PER ASSESSOR'S MAP BOOK 0218 PAGE 92



LEGEND

- TAX ZONE 1
- TAX ZONE 2
- CFD BOUNDARY
- PARCEL BOUNDARY
- 0218-021-XX PARCEL NUMBER

TAX ZONE 1	TAX ZONE 2
TRACT 17392	TRACT 17562
TRACT 17558	TRACT 17564
TRACT 17559	
TRACT 17560	
TRACT 17561	
TRACT 17563	

NOTE: BOUNDARY MAP NOT TO SCALE

**PROPOSED BOUNDARIES OF
CITY OF ONTARIO
COMMUNITY FACILITIES DISTRICT NO. 19
(COUNTRYSIDE PHASE 1 - SERVICES)
COUNTY OF SAN BERNARDINO
STATE OF CALIFORNIA**



TRACT MAPS WITHIN THE BOUNDARIES OF
CITY OF ONTARIO
COMMUNITY FACILITIES DISTRICT NO. 19
(COUNTRYSIDE PHASE 1 - SERVICES)

LEGAL DESCRIPTION FOR TRACT MAP NO. 16045
 BEING A SUBDIVISION OF A PORTION OF LOTS 1, 4 & 5, BLOCK 1 AND A PORTION OF BLOCK 5 OF THE MOST BELT TRACT, AS PER MAP RECORDED IN BOOK 12, PAGE 45 OF MAPS, IN THE OFFICE OF THE COUNTY RECORDER OF SAID COUNTY AND A PORTION OF THE NORTHEAST 1/4 OF THE NORTHEAST 1/4 AND A PORTION OF THE NORTH 1/2 OF THE SOUTHEAST 1/4 OF THE NORTHEAST 1/4 OF SECTION 10, TOWNSHIP 2 SOUTH, RANGE 7 WEST, SAN BERNARDINO MERIDIAN, COUNTY OF SAN BERNARDINO, STATE OF CALIFORNIA.

LEGAL DESCRIPTION FOR TRACT MAP NO. 18855
 BEING A SUBDIVISION OF A PORTION OF LOT 8 AND A PORTION OF BLOCK 5 OF THE MOST BELT TRACT, AS PER MAP RECORDED IN BOOK 12, PAGE 45 OF MAPS, IN THE OFFICE OF THE COUNTY RECORDER OF SAN BERNARDINO, STATE OF CALIFORNIA.

LEGAL DESCRIPTION FOR TRACT MAP NO. 17449
 BEING A PORTION OF THE WEST ONE-HALF OF THE NORTHEAST ONE-QUARTER OF THE SOUTHEAST ONE-QUARTER OF SECTION 10, TOWNSHIP 2 SOUTH, RANGE 7 WEST, SAN BERNARDINO COUNTY BASE AND MERIDIAN, IN THE CITY OF ONTARIO, COUNTY OF SAN BERNARDINO, STATE OF CALIFORNIA, ACCORDING TO THE OFFICIAL PLAT OF SAID LAND IN THE OFFICE OF THE BUREAU OF LAND MANAGEMENT, FILED SEPTEMBER 16, 1973, ALONG WITH A PORTION OF BLOCK 5 OF THE MOST BELT TRACT, IN THE CITY OF ONTARIO, OF SAID COUNTY, OF SAID STATE, AS PER PLAT RECORDED IN BOOK 12 OF MAPS, PAGE 45, RECORDS OF SAID COUNTY.

LEGAL DESCRIPTION FOR TRACT MAP NO. 17450
 BEING A PORTION OF THE EAST ONE-HALF OF THE SOUTHEAST ONE-QUARTER OF SECTION 10, TOWNSHIP 2 SOUTH, RANGE 7 WEST, SAN BERNARDINO COUNTY BASE AND MERIDIAN, IN THE CITY OF ONTARIO, COUNTY OF SAN BERNARDINO, STATE OF CALIFORNIA, ACCORDING TO THE OFFICIAL PLAT OF SAID LAND IN THE OFFICE OF THE BUREAU OF LAND MANAGEMENT, FILED SEPTEMBER 16, 1973, ALONG WITH A PORTION OF BLOCK 5 OF THE MOST BELT TRACT, IN THE CITY OF ONTARIO, OF SAID COUNTY, OF SAID STATE, AS PER PLAT RECORDED IN BOOK 12 OF MAPS, PAGE 45, RECORDS OF SAID COUNTY.

FILED IN THE OFFICE OF THE CLERK OF THE CITY OF ONTARIO
 THIS 22nd DAY OF October, 2014

Dick Kasal
 CLERK OF THE CITY OF ONTARIO



I HEREBY CERTIFY THAT THE WITHIN MAP SHOWING THE PROPOSED BOUNDARIES OF CITY OF ONTARIO COMMUNITY FACILITIES DISTRICT NO. 19 (COUNTRYSIDE PHASE 1 - SERVICES), COUNTY OF SAN BERNARDINO, STATE OF CALIFORNIA, WAS APPROVED BY THE CITY COUNCIL OF THE CITY OF ONTARIO AT A REGULAR MEETING THEREOF, HELD ON THE 21st DAY OF October, 2014, BY ITS RESOLUTION NO. 2014-103

Dick Kasal
 CLERK OF THE CITY OF ONTARIO

SAN BERNARDINO COUNTY RECORDER'S CERTIFICATE
 FILED THIS 24th DAY OF October, 2014, AT THE HOUR OF 10:37 O'CLOCK P.M. IN BOOK 86 OF MAPS OF ASSESSMENT AND COMMUNITY FACILITIES DISTRICTS AT PAGE 39 AND UNDER DOCUMENT NUMBER 2014-0407644 IN THE OFFICE OF THE COUNTY RECORDER IN THE COUNTY OF SAN BERNARDINO, STATE OF CALIFORNIA, AT THE REQUEST OF THE CITY OF ONTARIO, IN THE AMOUNT OF \$ 10.00

DENNIS DRAEGER
 ASSESSOR-RECORDER-COUNTY CLERK
 COUNTY OF SAN BERNARDINO

By: *Dennis Draeger*
 DEPUTY RECORDER

CONSOLIDATED BOUNDARY MAP OF CITY OF ONTARIO COMMUNITY FACILITIES DISTRICT NO. 23 (PARK PLACE SERVICES) COUNTY OF SAN BERNARDINO STATE OF CALIFORNIA

CONTAINS ALL OF TRACTS 18913-1 AND 17821 AS SHOWN ON MAPS FILED IN BOOK 338 OF TRACT MAPS, AT PAGES 1 THROUGH 7 AND BOOK 333 OF TRACT MAPS, PAGES 64 THROUGH 77, RESPECTIVELY, IN THE OFFICE OF THE COUNTY RECORDER OF THE COUNTY OF SAN BERNARDINO, STATE OF CALIFORNIA.

AREA FOR FUTURE SCHOOL AND EXECUTIVE HOME TRACT:
BEING A PORTION OF GOVERNMENT LOTS 1, 2, 5, 6, AND 7, SECTION 24, TOWNSHIP 2 SOUTH, RANGE 7 WEST, SAN BERNARDINO BASE AND MERIDIAN, IN THE COUNTY OF SAN BERNARDINO, STATE OF CALIFORNIA, AND THE FRACTIONAL NORTHWEST 1/4 OF SECTION 24, TOWNSHIP 2 SOUTH, RANGE 7 WEST, SAN BERNARDINO MERIDIAN, AS SHOWN BY SECTIONIZED SURVEY OF THE JURUPA RANCHO, RECORDED IN BOOK 9, PAGE 33 OF MAPS, IN THE OFFICE OF THE COUNTY RECORDER OF SAID COUNTY, SAID FRACTIONAL NORTHWEST 1/4 BEING ALL THAT PORTION OF THE NORTHWEST 1/4 OF SAID SECTION 24, LYING IN THE JURUPA RANCHO, AND IN RIVERSIDE COUNTY, ACCORDING TO THE OFFICIAL PLAT THEREOF.

REFERENCE IS HEREBY MADE TO THAT CERTAIN MAP ENTITLED "PROPOSED BOUNDARIES OF CITY OF ONTARIO COMMUNITY FACILITIES DISTRICT NO. 23 (PARK PLACE SERVICES), COUNTY OF SAN BERNARDINO, STATE OF CALIFORNIA," RECORDED ON FEBRUARY 11, 2014, IN BOOK 86 OF MAPS OF ASSESSMENT AND COMMUNITY FACILITIES DISTRICTS AT PAGE 10, AND AS DOCUMENT NUMBER 2014-0288330, IN THE OFFICE OF THE COUNTY RECORDER IN THE COUNTY OF SAN BERNARDINO, STATE OF CALIFORNIA, AND THAT CERTAIN MAP ENTITLED "ANNEXATION MAP NO. 1 TO CITY OF ONTARIO COMMUNITY FACILITIES DISTRICT NO. 23 (PARK PLACE SERVICES), COUNTY OF SAN BERNARDINO, STATE OF CALIFORNIA," RECORDED ON NOVEMBER 15, 2017, IN BOOK 87 OF MAPS OF ASSESSMENT AND COMMUNITY FACILITIES DISTRICTS AT PAGE 70, AND AS DOCUMENT NUMBER 2017-0486555, IN THE OFFICE OF THE COUNTY RECORDER IN THE COUNTY OF SAN BERNARDINO, STATE OF CALIFORNIA, WHICH THIS CONSOLIDATED BOUNDARY MAP AFFECTS AND SUPERSEDES.



LEGEND

BOUNDARIES OF THE CITY OF ONTARIO COMMUNITY FACILITIES DISTRICT NO. 23 (PARK PLACE SERVICES)

APNs	APNs	APNs
0218-014-01	0218-022-10	0218-042-10
0218-014-02	0218-022-11	0218-042-11
0218-014-03	0218-022-12	0218-042-12
0218-014-04	0218-033-01	0218-042-13
0218-014-05	0218-033-02	0218-052-01
0218-014-06	0218-033-03	0218-052-02
0218-014-07	0218-033-04	0218-052-03
0218-014-08	0218-033-05	0218-052-04
0218-014-09	0218-033-06	0218-052-05
0218-014-10	0218-033-07	0218-052-06
0218-014-11	0218-033-08	0218-052-07
0218-014-12	0218-033-09	0218-052-08
0218-014-13	0218-033-10	0218-052-09
0218-014-14	0218-033-11	0218-052-10
0218-014-15	0218-033-12	0218-052-11
0218-014-16	0218-033-13	0218-331-12
0218-014-17	0218-033-14	0218-331-18
0218-022-01	0218-042-01	0218-331-29
0218-022-02	0218-042-02	0218-331-30
0218-022-03	0218-042-03	
0218-022-04	0218-042-04	
0218-022-05	0218-042-05	
0218-022-06	0218-042-06	
0218-022-07	0218-042-07	
0218-022-08	0218-042-08	
0218-022-09	0218-042-09	

(1) FILED IN THE OFFICE OF THE CLERK OF THE CITY OF ONTARIO THIS 20th DAY OF December, 2017

Sheila Mautz, Clerk of the City of Ontario
SHEILA MAUTZ, CLERK OF THE CITY OF ONTARIO, CALIFORNIA

(2) I HEREBY CERTIFY THAT THE WITHIN MAP SHOWING THE BOUNDARIES OF CITY OF ONTARIO COMMUNITY FACILITIES DISTRICT NO. 23 (PARK PLACE SERVICES), COUNTY OF SAN BERNARDINO, STATE OF CALIFORNIA, WAS APPROVED BY THE CITY COUNCIL OF THE CITY OF ONTARIO AT A REGULAR MEETING THEREOF, HELD ON THE 19th DAY OF December, 2017, BY ITS RESOLUTION NO. 2017-151

Sheila Mautz, Clerk of the City of Ontario
SHEILA MAUTZ, CLERK OF THE CITY OF ONTARIO, CALIFORNIA



(3) SAN BERNARDINO COUNTY RECORDER'S CERTIFICATE
THIS MAP HAS BEEN FILED UNDER DOCUMENT NUMBER 2017-0544857, THIS 22nd DAY OF December, 2017, AT 10:11 A.M., IN BOOK 87 OF MAPS OF ASSESSMENT AND COMMUNITY FACILITIES DISTRICTS AT PAGE 76, IN THE OFFICE OF THE COUNTY RECORDER IN THE COUNTY OF SAN BERNARDINO, STATE OF CALIFORNIA, AT THE REQUEST OF THE CITY OF ONTARIO IN THE AMOUNT OF 10.00

BOB DUTTON
ASSESSOR-RECORDER
COUNTY OF SAN BERNARDINO

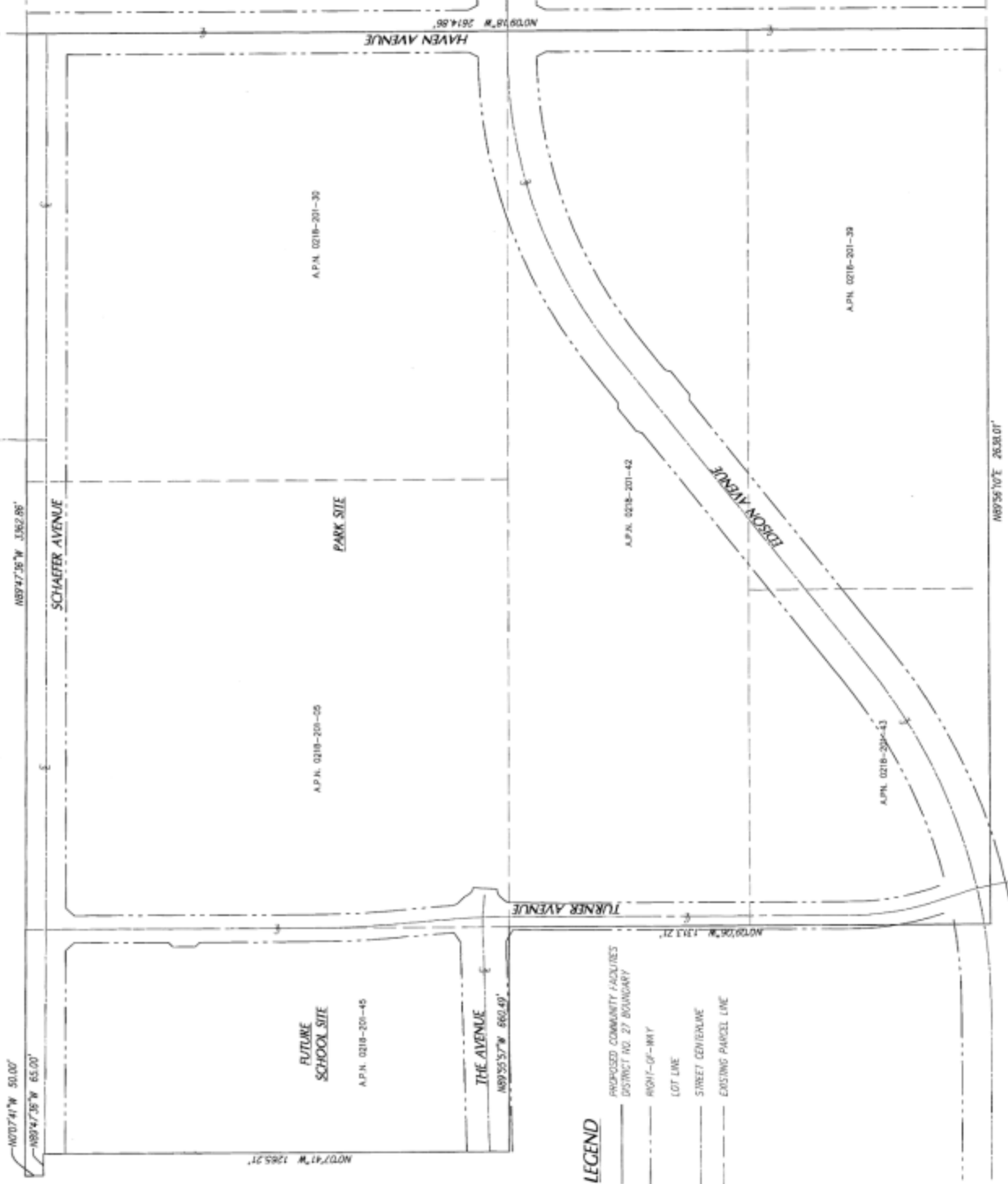
Bob Dutton
BY: _____
DEPUTY RECORDER

Recorded in Official Records,
County of San Bernardino
Doc# 2017-0544857
12/22/2017 10:11 AM

11/98

SHEET 1 OF 1

**PROPOSED BOUNDARIES OF CITY OF ONTARIO COMMUNITY FACILITIES
DISTRICT NO. 27 (NEW HAVEN SERVICES)
COUNTY OF SAN BERNARDINO
STATE OF CALIFORNIA**



Filed in the Office of the City Clerk of the City of Ontario this 15 day of May, 2014.

S. J. Kasead
City Clerk of the City of Ontario

I hereby certify that the within map showing the proposed boundaries of City of Ontario Community Facilities District No. 27 (New Haven Services), County of San Bernardino, State of California, was approved by the City Council of the City of Ontario at a regular meeting thereof, held on the 6th day of May, 2014, by its Resolution No. 2014-0353.

S. J. Kasead
City Clerk of the City of Ontario

San Bernardino County Recorder's Certificate

Filed this 14th day of May, 2014 at the hour of 10:02 a.m. in Book 96 of Maps of Assessment and Community Facilities Districts of Page 17, and as Instrument No. 2014-076924 in the Office of the County Recorder in the County of San Bernardino, State of California, in the amount of \$ 10.00.

JENNIS DROGAY
Assessor-Recorder-Clerk
County of San Bernardino
Recorded in Official Records
Book 914-112022
5102024 11 18 14 AM

By: *JENNIS DROGAY*
Deputy Recorder



86/17

ANNEXATION MAP NO. 1 OF
CITY OF ONTARIO
COMMUNITY FACILITIES DISTRICT NO. 27
(NEW HAVEN SERVICES)
COUNTY OF SAN BERNARDINO
STATE OF CALIFORNIA

Assessor Parcel Numbers within the Boundaries of Annexation No. 1 to City of Ontario Community Facilities District No. 27 (New Haven Services):

- 0218-151-11-0000
- 0218-151-38-0000
- 0218-201-18-0000
- 0218-211-01-0000
- 0218-211-02-0000
- 0218-211-05-0000

Reference is hereby made to that certain map entitled "Proposed Boundaries of City of Ontario Community Facilities District No. 27 (New Haven Services), County of San Bernardino, State of California," recorded on May 12, 2014, as Instrument No. 2014-0170922, in Book 86, Page 17 of Maps of Assessment and Community Facilities Districts, in the office of the County Recorder of the County of San Bernardino, State of California, which this Annexation Map affects.

LEGEND

- Boundaries of Annexation No. 1 to City of Ontario Community Facilities District No. 27 (New Haven Services)
- Assessor Parcel Line

Reference is hereby made to the Assessor maps of the County of San Bernardino for a description of the lines and dimensions of each lot and parcel.

(1) Filed in the office of the Clerk of the City of Ontario this 3rd day of October, 2018.

Sheila Mautz, Asst. City Clerk
for Sheila Mautz, Clerk of the City of Ontario, California

(2) I hereby certify that the within map showing the proposed boundaries of Annexation Map No. 1 of City of Ontario Community Facilities District No. 27 (New Haven Services), County of San Bernardino, State of California, was approved by the City Council of the City of Ontario at a regular meeting thereof, held on the 2nd day of October, 2018, by its Resolution No. 2018-132.

Sheila Mautz, Asst. City Clerk
for Sheila Mautz, Clerk of the City of Ontario, California

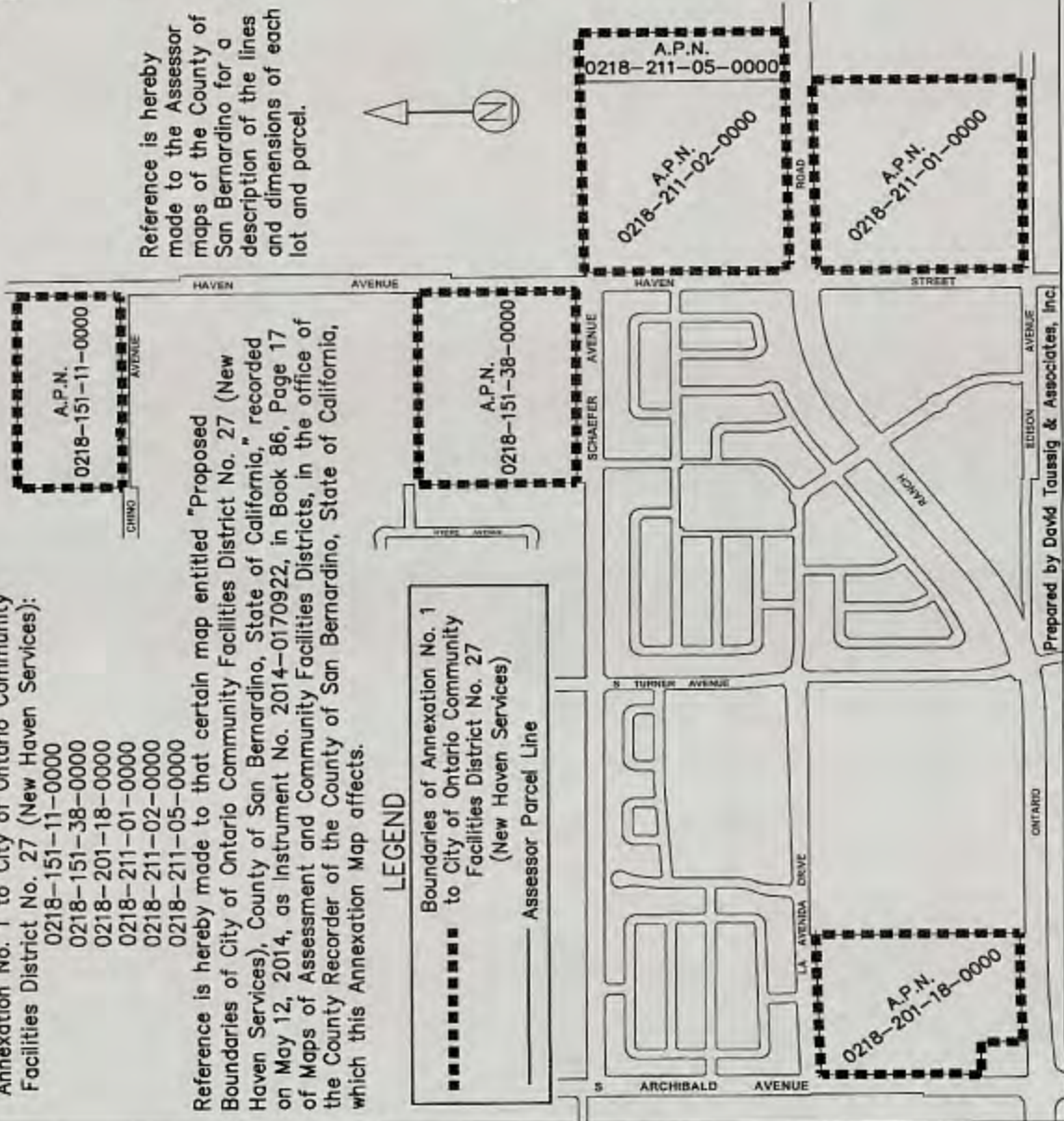


San Bernardino County Recorder's Certificate

This map has been filed under Document Number 2018-0369449 this 9 day of October, 2018, at 2:43 P.M., in Book 88 of Maps of Assessment and Community Facilities Districts at page 3 in the office of the County Recorder in the County of San Bernardino, State of California, at the request of the City of Ontario in the amount of \$ 9.00

Bob Dutton
Assessor-Recorder
County of San Bernardino
By: *Walter J. Jait*

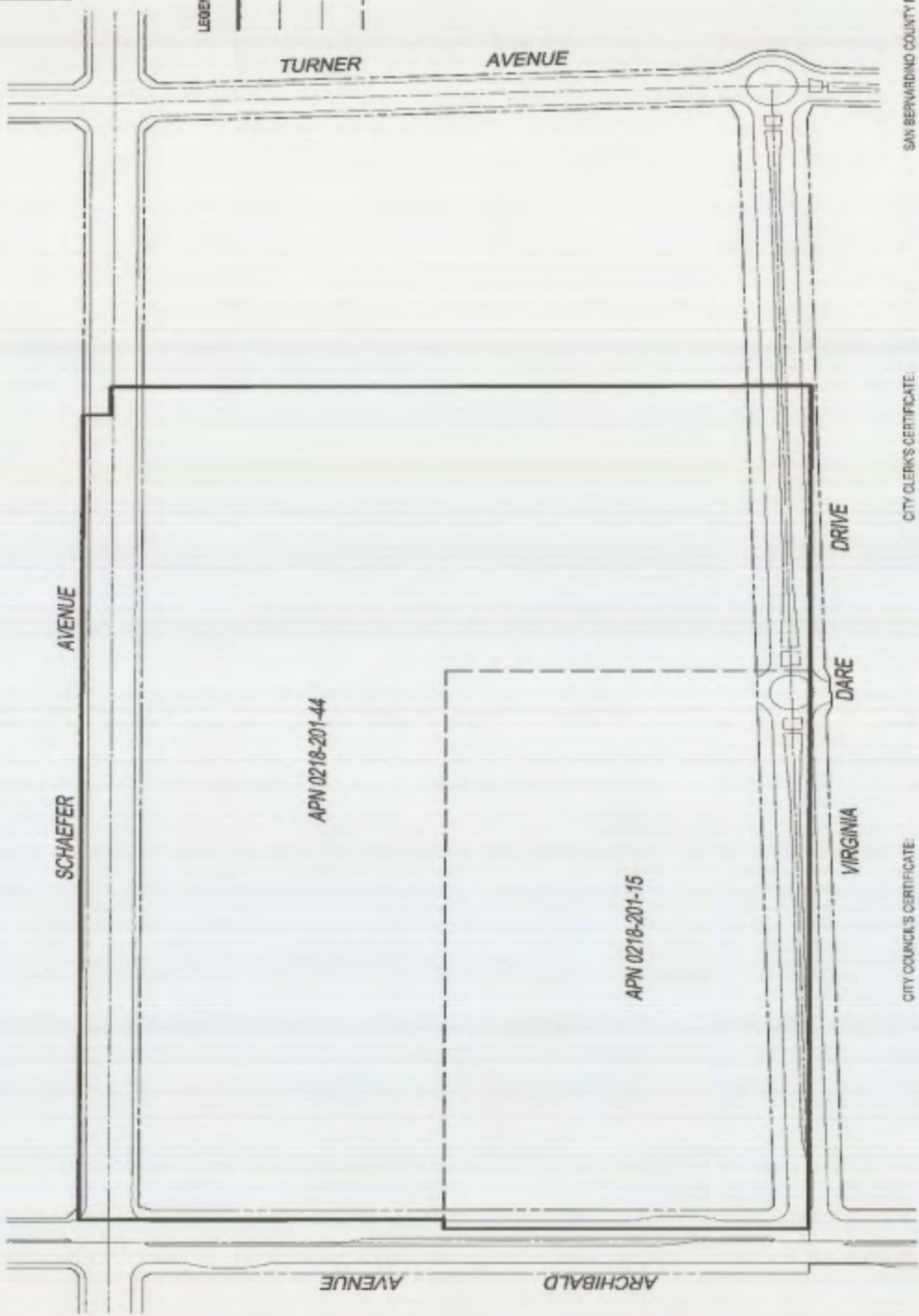
Deputy Recorder



PROPOSED BOUNDARIES OF COMMUNITY FACILITIES DISTRICT NO. 32
(ARCHIBALD/SCHAEFER SERVICES)
CITY OF ONTARIO
COUNTY OF SAN BERNARDINO, STATE OF CALIFORNIA



- LEGEND**
- PROPOSED BOUNDARIES OF CITY OF ONTARIO COMMUNITY FACILITIES DISTRICT NO. 32 (ARCHIBALD/SCHAEFER SERVICES)
 - RIGHT OF WAY
 - STREET CENTERLINE
 - ASSESSOR'S PARCEL LINE

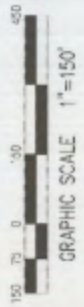


SAN BERNARDINO COUNTY RECORDER'S CERTIFICATE:
FILED THE 17TH DAY OF FEBRUARY 2015 AT THE CLERK OF THE COUNTY OF SAN BERNARDINO, STATE OF CALIFORNIA, AT THE REQUEST OF THE CITY OF ONTARIO, IN THE AMOUNT OF \$1,800.

MSB DUTEN
ASSISTANT-CLERK
COUNTY OF SAN BERNARDINO
BY: *[Signature]*
COUNTY RECORDER

CITY CLERK'S CERTIFICATE:
FILED IN THE OFFICE OF THE CITY CLERK OF THE CITY OF ONTARIO THIS 17TH DAY OF FEBRUARY 2015.
[Signature]
AUG 17TH 2015, CITY OF ONTARIO, CALIFORNIA

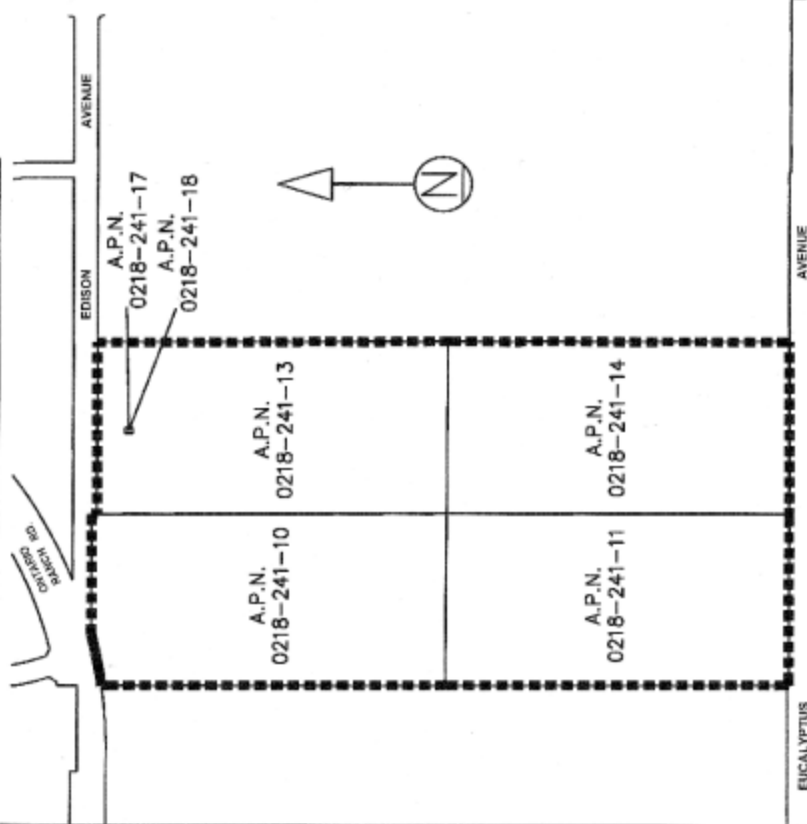

CITY COUNCIL'S CERTIFICATE:
I HEREBY CERTIFY THAT THE VOTER MAP SHOWING THE PROPOSED BOUNDARIES OF CITY OF ONTARIO COMMUNITY FACILITIES DISTRICT NO. 32 (ARCHIBALD/SCHAEFER SERVICES) WAS ADOPTED BY THE CITY COUNCIL OF THE CITY OF ONTARIO, STATE OF CALIFORNIA, AND APPROVED BY THE CITY CLERK OF ONTARIO AT A REGULAR MEETING HELD ON THE 17TH DAY OF FEBRUARY 2015, BY THE RESOLUTION NO. 2015-001.
[Signature]
AUG 17TH 2015, CITY OF ONTARIO, CALIFORNIA



Map made in Office of the County Recorder
Date: 02/17/2015
Sheet: 1 of 1

PROPOSED BOUNDARIES OF
CITY OF ONTARIO
COMMUNITY FACILITIES DISTRICT NO. 37
(PARK & TURNER NE SERVICES)
COUNTY OF SAN BERNARDINO
STATE OF CALIFORNIA

LEGEND



Assessor Parcel Numbers
within the Boundaries of City
of Ontario Community
Facilities District No. 37
(Park & Turner NE Services):
0218-241-10
0218-241-11
0218-241-13
0218-241-14
0218-241-17
0218-241-18

Reference is hereby made to
the Assessor maps of the
County of San Bernardino for
a description of the lines
and dimensions of each lot
and parcel.

(1) Filed in the office of the Clerk of the City of Ontario
this 15th day of December, 2015.

David Tausig, Clerk City of Ontario

Mary E. Wirtes, Clerk of the City of Ontario,
California

(2) I hereby certify that the within map showing the
proposed boundaries of City of Ontario Community
Facilities District No. 37 (Park & Turner NE Services),
County of San Bernardino, State of California, was
approved by the City Council of the City of Ontario at
a regular meeting thereof, held on the 15th day
of December, 2015, by its Resolution No. 2015-146

Mary E. Wirtes, Clerk City of Ontario

Mary E. Wirtes, Clerk of the City of Ontario,
California



(3) San Bernardino County Recorder's Certificate

This map has been filed under Document Number
2015-0560012 this 23rd day of
DECEMBER, 2015, at 9:16 a.m., in Book
87 of Maps of Assessment and Community
Facilities Districts at page 5 in the office of
the county recorder in the County of San Bernardino,
State of California, at the request of the City of Ontario
in the amount of \$ 10.00

Bob Dutton
Assessor-Recorder
County of San Bernardino

By: *Mike Turiso-Sob*

Deputy Recorder

Recorded in Public Records
County of San Bernardino
Document 2015-0560012
COUNTY CLERK

PROPOSED BOUNDARIES OF
CITY OF ONTARIO
COMMUNITY FACILITIES DISTRICT NO. 44
(ESPERANZA SERVICES)
COUNTY OF SAN BERNARDINO
STATE OF CALIFORNIA

EDISON AVENUE

Reference is hereby made to Tract map No. 20233 recorded on October 3, 2018 under Document No. 2018-0363506 in Book 351 of Tract Maps at Pages 31 through 35, and to Tract map No. 18380 recorded on July 12, 2018 under Document No. 2018-0253100 in Book 350 of Maps at Pages 64 through 69, in the Recorder's Office of the County of San Bernardino for a description of the lines and dimensions of each lot and parcel.

Assessor Parcel Numbers within the Boundaries of City of Ontario Community Facilities District No. 44 (Esperanza Services):
0218-252-16-0000
0218-252-17-0000
0218-332-11-0000
0218-332-12-0000

The boundaries of City of Ontario Community Facilities District No. 44 (Esperanza Services) are coterminous with the combined areas of Tract Nos. 18380 and 20233.



LEGEND

- Proposed Boundaries of City of Ontario Community Facilities District No. 44 (Esperanza Services)
- Tract / Lot Line

(1) Filed in the office of the Clerk of the City of Ontario this 10th day of November, 2018.

Sheila Mautz, Clerk of the City of Ontario
Sheila Mautz, Clerk of the City of Ontario,
California

(2) I hereby certify that the within map showing the proposed boundaries of City of Ontario Community Facilities District No. 44 (Esperanza Services), County of San Bernardino, State of California, was approved by the City Council of the City of Ontario at a regular meeting thereof, held on the 6th day of November, 2018, by its Resolution No. 2018-144.

Sheila Mautz, Clerk of the City of Ontario
Sheila Mautz, Clerk of the City of Ontario,
California



San Bernardino County Recorder's Certificate

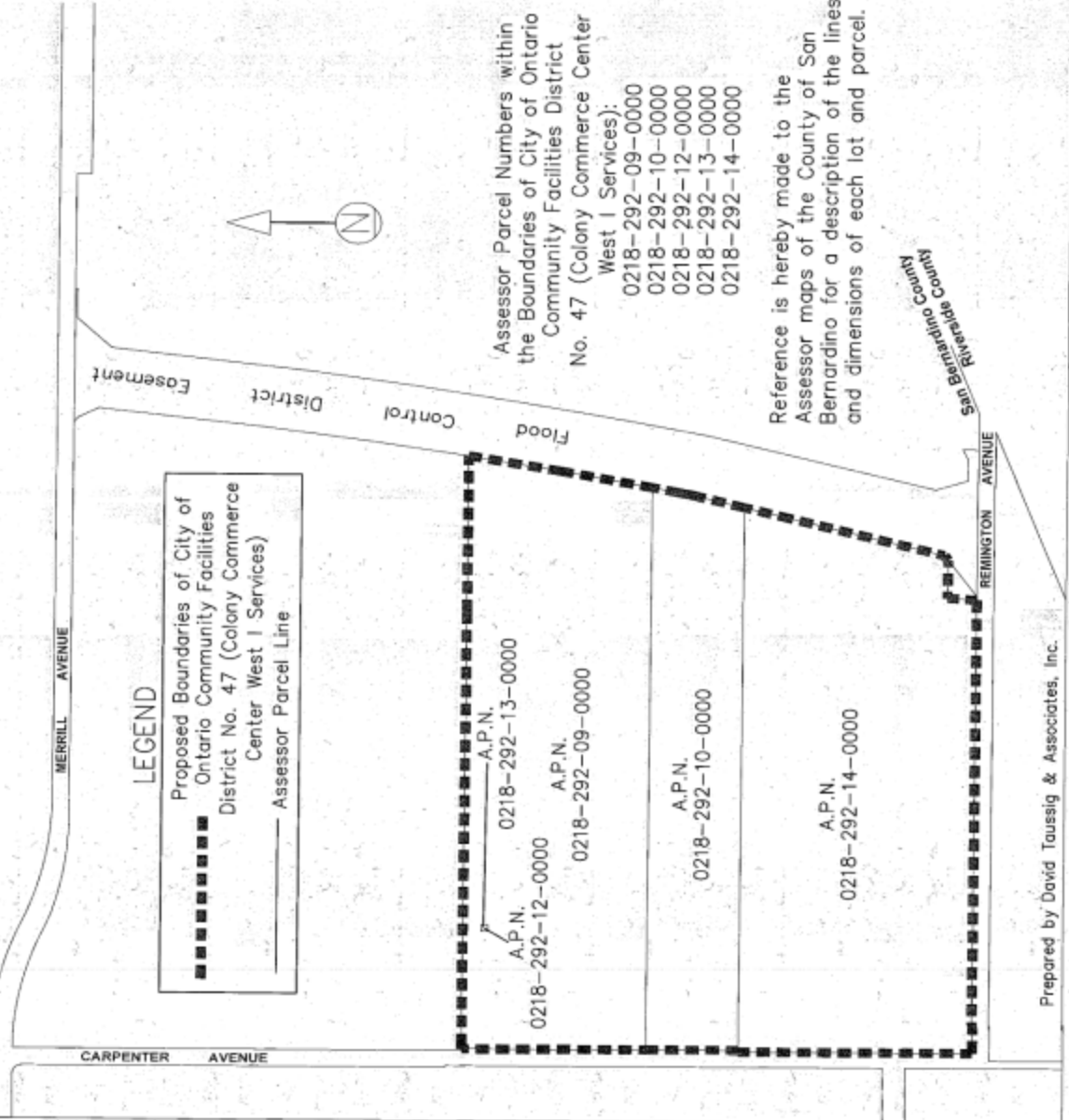
This map has been filed under Document Number 2018 0419061 this 13th day of Nov, 2018, at 2:22 p.m., in Book 33 of Maps of Assessment and Community Facilities Districts at page 5 in the office of the county recorder in the County of San Bernardino, State of California, at the request of the City of Ontario in the amount of \$ 9.00

Bob Dutton
Assessor-Recorder
County of San Bernardino

By: *Bob Dutton*
Deputy Recorder

Prepared by David Taussig & Associates, Inc.
1100 N. 11th Street
Tulsa, OK 74106

PROPOSED BOUNDARIES OF
CITY OF ONTARIO
COMMUNITY FACILITIES DISTRICT NO. 47
(COLONY COMMERCE CENTER WEST I SERVICES)
COUNTY OF SAN BERNARDINO
STATE OF CALIFORNIA



(1) Filed in the office of the Clerk of the City of Ontario this 16th day of May, 2018.

Debi Reed, Assistant City Clerk for
Sheila Mautz, Clerk of the City of Ontario, California

(2) I hereby certify that the within map showing the proposed boundaries of City of Ontario Community Facilities District No. 47 (Colony Commerce Center West I Services), County of San Bernardino, State of California, was approved by the City Council of the City of Ontario at a regular meeting thereof, held on the 15th day of May, 2018, by its Resolution No. 2018-043

Debi Reed, Assistant City Clerk
Sheila Mautz, Clerk of the City of Ontario, California



San Bernardino County Recorder's Certificate

This map has been filed under Document Number 2018-018451 this 22nd day of May, 2018, at 10:40 a.m., in Book 0084 of Maps of Assessment and Community Facilities Districts at page 69, in the office of the county recorder in the County of San Bernardino, State of California, at the request of the City of Ontario in the amount of \$ 9.00

Bob Dutton
Assessor-Recorder
County of San Bernardino
By: *Sheila Mautz*

Deputy Recorder

PROPOSED BOUNDARIES OF
CITY OF ONTARIO
COMMUNITY FACILITIES DISTRICT NO. 48
(TEVELDE SERVICES)
COUNTY OF SAN BERNARDINO
STATE OF CALIFORNIA

(1) Filed in the office of the Clerk of the City of Ontario this 6th day of February, 2019.

Sheila Mautz, Asst. City Clerk
Sheila Mautz, Clerk of the City of Ontario,
California

(2) I hereby certify that the within map showing the proposed boundaries of City of Ontario Community Facilities District No. 48 (Tevelde Services), County of San Bernardino, State of California, was approved by the City Council of the City of Ontario at a regular meeting thereof, held on the 5th day of February, 2019, by its Resolution No. 2019-005.

Sheila Mautz, Asst. City Clerk
Sheila Mautz, Clerk of the City of Ontario,
California



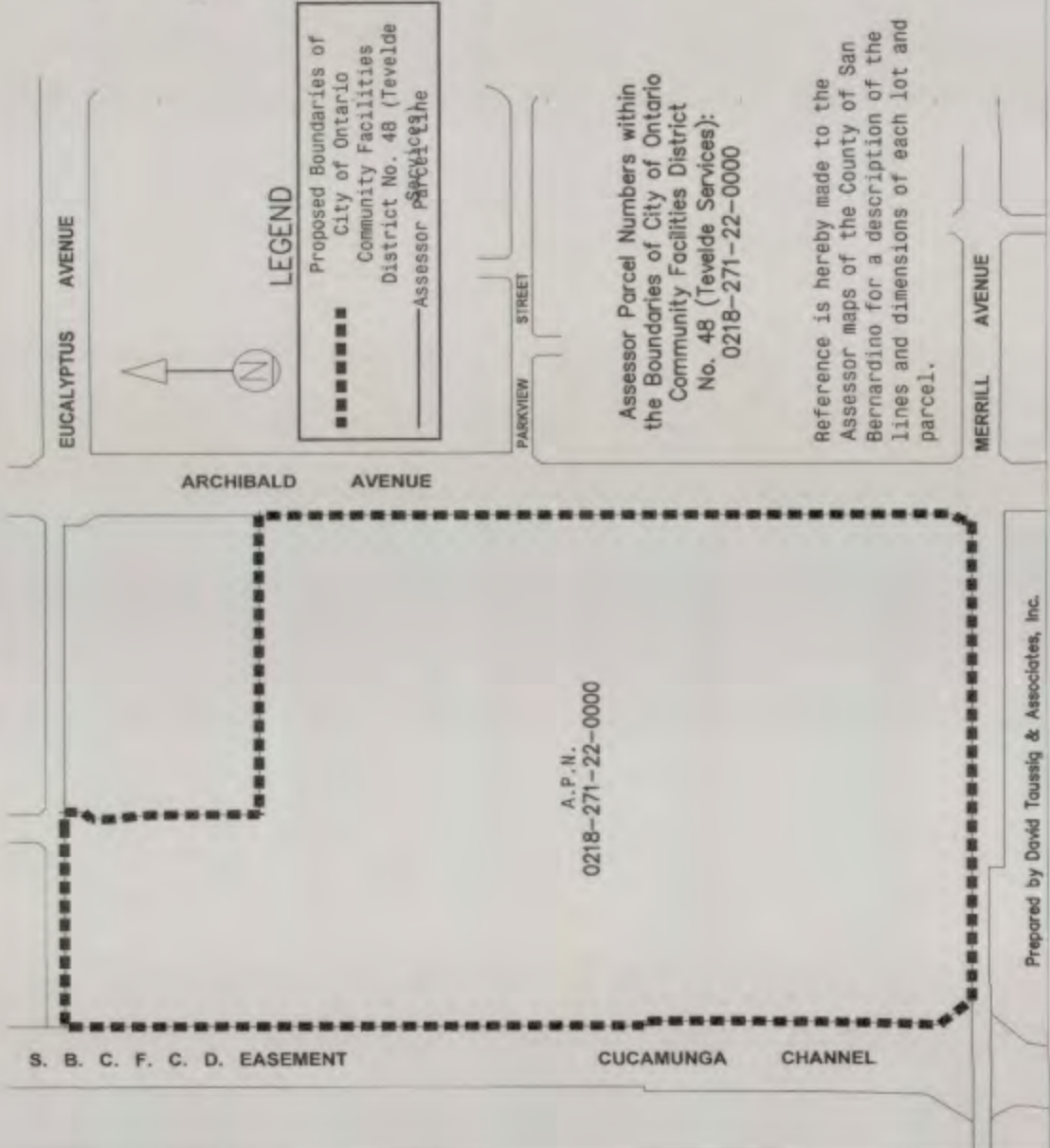
San Bernardino County Recorder's Certificate

This map has been filed under Document Number 2019-005713, this 12th day of FEBRUARY, 2019, at 2:28 P.M., in Book 80 Districts at page 16, in the office of the county recorder in the County of San Bernardino, State of California, at the request of the City of Ontario in the amount of \$ 17.00.

Bob Dutton
Assessor-Recorder
County of San Bernardino

By: [Signature]
Deputy Recorder

Recorded by David Taussig & Associates, Inc.
2019 FEB 14 PM
200000 14 PM



PROPOSED BOUNDARIES OF
CITY OF ONTARIO
COMMUNITY FACILITIES DISTRICT NO. 49
(AVENUE 176 SERVICES)
COUNTY OF SAN BERNARDINO
STATE OF CALIFORNIA

Reference is hereby made to the Assessor maps of the County of San Bernardino for a description of the lines and dimensions of each lot and parcel.

LEGEND

- ■ ■ ■ Proposed Boundaries of City of Ontario Community Facilities District No. 49 (Avenue 176 Services)
- Assessor Parcel Line

Assessor Parcel Numbers within the Boundaries of City of Ontario Community Facilities District No. 49 (Avenue 176 Services):

- 0218-043-01-0000 through 0218-043-55-0000
- 0218-044-01-0000 through 0218-044-46-0000
- 0218-413-01-0000 through 0218-413-44-0000
- 0218-414-01-0000 through 0218-414-65-0000

(1) Filed in the office of the Clerk of the City of Ontario this ____ day of _____, 2019.

Sheila Mautz, Clerk of the City of Ontario,
California

(2) I hereby certify that the within map showing the proposed boundaries of City of Ontario Community Facilities District No. 49 (Avenue 176 Services), County of San Bernardino, State of California, was approved by the City Council of the City of Ontario at a regular meeting thereof, held on the ____ day of _____, 2019, by its Resolution No. _____.

Sheila Mautz, Clerk of the City of Ontario,
California

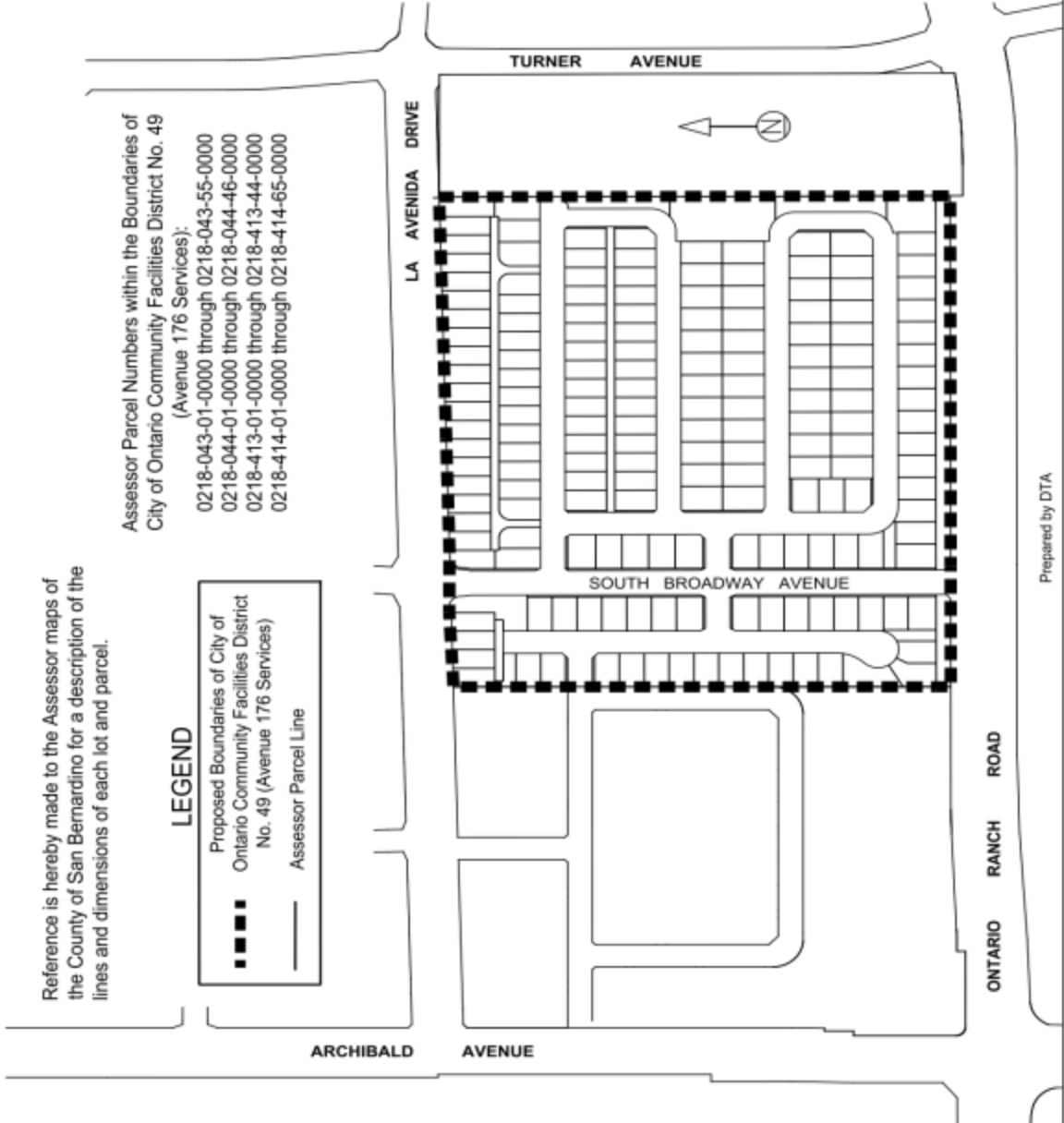


San Bernardino County Recorder's Certificate

This map has been filed under Document Number _____ at _____m., in Book _____ of Maps of Assessment and Community Facilities Districts at page _____, in the office of the county recorder in the County of San Bernardino, State of California, at the request of the City of Ontario in the amount of \$ _____.

Bob Dutton
Assessor-Recorder
County of San Bernardino

By: _____
Deputy Recorder



PROPOSED BOUNDARIES OF
CITY OF ONTARIO
COMMUNITY FACILITIES DISTRICT NO. 50
(WEST ONTARIO LOGISTICS CENTER SERVICES)
COUNTY OF SAN BERNARDINO
STATE OF CALIFORNIA



Reference is hereby made to the Assessor maps of the County of San Bernardino for a description of the lines and dimensions of each lot and parcel.

Assessor Parcel Numbers within the Boundaries of City of Ontario Community Facilities District No. 50 (West Ontario Logistics Center Services):
0218-292-05
0218-311-11

(1) Filed in the office of the Clerk of the City of Ontario this 2nd day of April, 2019.

Sheila Mautz
for Sheila Mautz, Clerk of the City of Ontario, California

(2) I hereby certify that the within map showing the proposed boundaries of City of Ontario Community Facilities District No. 50 (West Ontario Logistics Center Services), County of San Bernardino, State of California, was approved by the City Council of the City of Ontario at a regular meeting thereof, held on the 2nd day of April, 2019, by its Resolution No. 2019-031.

Sheila Mautz
for Sheila Mautz, Clerk of the City of Ontario, California



San Bernardino County Recorder's Certificate


This map has been filed under Document Number 2019-0104807, this 14th day of APRIL, 2019, at 2:46 P.M., in Book 08 of Maps of Assessment and Community Facilities Districts at page 24, in the office of the county recorder in the County of San Bernardino, State of California, at the request of the City of Ontario in the amount of \$ 17.⁰⁰.

Bob Dutton
Assessor-Recorder
County of San Bernardino

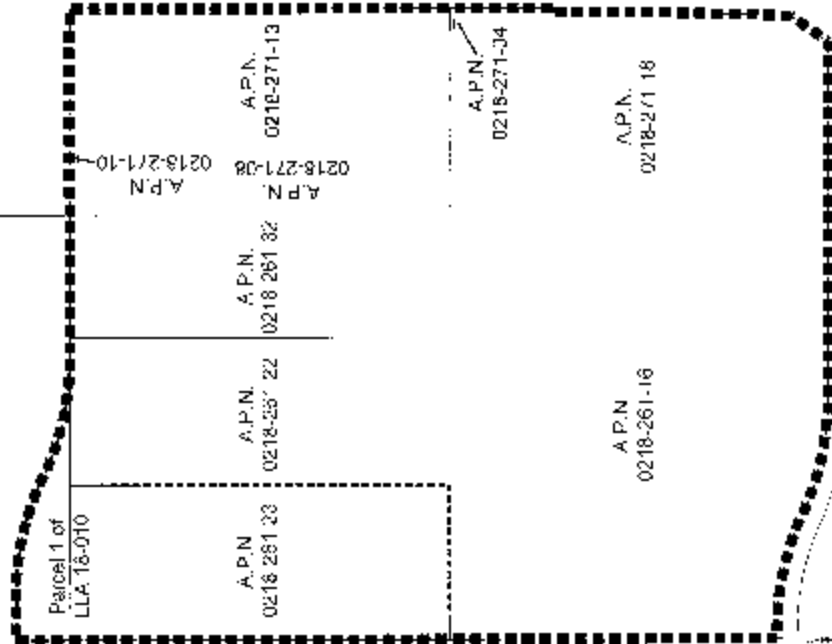

By: *[Signature]*
Deputy Recorder



PROPOSED BOUNDARIES OF
CITY OF ONTARIO
COMMUNITY FACILITIES DISTRICT NO. 51
(ONTARIO RANCH LOGISTICS CENTER SERVICES)
COUNTY OF SAN BERNARDINO
STATE OF CALIFORNIA



A.P.N.
0218-221-09



Prepared by DTA

(1) Filed in the office of the Clerk of the City of Ontario this 16th day of April, 2019.

Sheila Maulz
Sheila Maulz, Clerk of the City of Ontario,
California

(2) I hereby certify that the within map showing the proposed boundaries of City of Ontario Community Facilities District No. 51 (Ontario Ranch Logistics Center Services), County of San Bernardino, State of California, was approved by the City Council of the City of Ontario at a regular meeting thereof, held on the 15th day of April, 2019, by its Resolution No. 2019-033.

Sheila Maulz
Sheila Maulz, Clerk of the City of Ontario,
California



San Bernardino County Recorder's Certificate

This map has been filed under Document Number 2019-025377, this 23rd day of April, 2019, at 10:55 a.m., in Book 28 of Maps of Assessment and Community Facilities Districts at page 35, in the office of the county recorder in the County of San Bernardino, State of California, at the request of the City of Ontario in the amount of \$ 17,000.

Bub Dutton
Assessor-Recorder
County of San Bernardino

Bub Dutton
Deputy Recorder

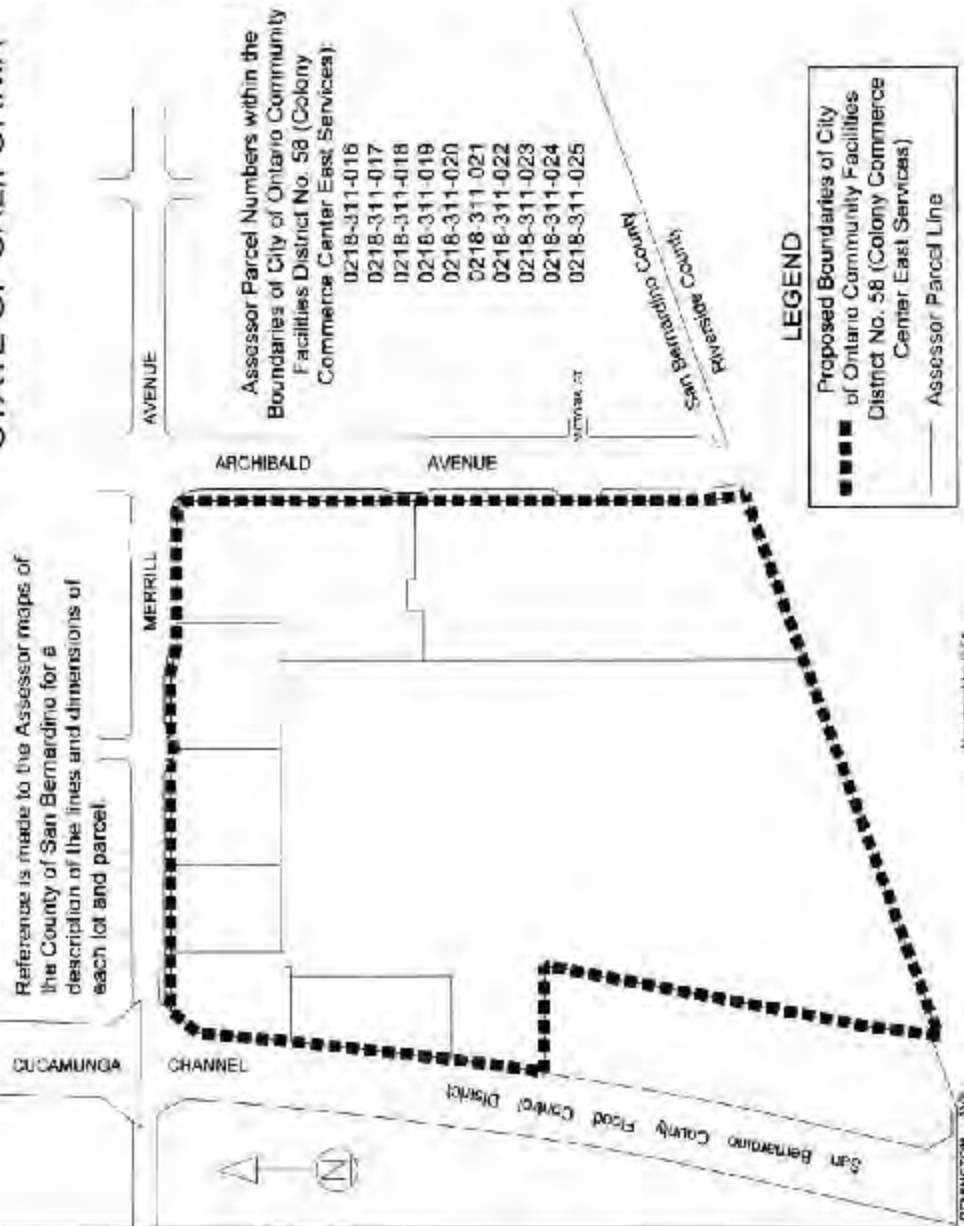


89/20

SHEET 1 OF 1

PROPOSED BOUNDARIES OF
 CITY OF ONTARIO
 COMMUNITY FACILITIES DISTRICT NO. 58
 (COLONY COMMERCE CENTER EAST SERVICES)
 COUNTY OF SAN BERNARDINO
 STATE OF CALIFORNIA

Reference is made to the Assessor maps of
 the County of San Bernardino for a
 description of the lines and dimensions of
 each lot and parcel.



Assessor Parcel Numbers within the
 Boundaries of City of Ontario Community
 Facilities District No. 58 (Colony
 Commerce Center East Services):
 0218-311-016
 0218-311-017
 0218-311-018
 0218-311-019
 0218-311-020
 0218-311-021
 0218-311-022
 0218-311-023
 0218-311-024
 0218-311-025

LEGEND

- Proposed Boundaries of City of Ontario Community Facilities District No. 58 (Colony Commerce Center East Services)
- Assessor Parcel Line

(1) Filed in the office of the Clerk of the City of Ontario this 2nd day of June, 2020.

Sheila Mautz, Clerk of the City of Ontario
 Sheila Mautz, Clerk of the City of Ontario,
 California

(2) I hereby certify that the within map showing the proposed boundaries of City of Ontario Community Facilities District No. 58 (Colony Commerce Center East Services), County of San Bernardino, State of California, was approved by the City Council of the City of Ontario at a regular meeting thereof, held on the 2nd day of June, 2020, by its Resolution No. 2020-061.

Sheila Mautz, Clerk of the City of Ontario
 Sheila Mautz, Clerk of the City of Ontario,
 California



San Bernardino County Recorder's Certificate

This map has been filed under Document Number 2020 011107, this 3rd day of June, 2020, at 1:50 a.m., in Book 89 of Maps of Assessment and Community Facilities Districts at page 2.0 in the office of the county recorder in the County of San Bernardino, State of California, at the request of the City of Ontario in the amount of \$ 17.00.

Bob Dutton
 Assessor-Recorder
 County of San Bernardino
 By: *Bob Dutton*
 Deputy Recorder

Prepared by DTA

89/20

CONFIRMED COPY

PROPOSED BOUNDARIES OF
CITY OF ONTARIO
COMMUNITY FACILITIES DISTRICT NO. 59
(GATEWAY SERVICES)
COUNTY OF SAN BERNARDINO
STATE OF CALIFORNIA

Reference is made to the Assessor maps of the County of San Bernardino for a description of the lines and dimensions of each lot and parcel.

(1) Filed in the office of the Clerk of the City of Ontario this 16th day of February, 2021.

Sheila Mautz
for Sheila Mautz, Clerk of the City of Ontario, California

(2) I hereby certify that the within map showing the proposed boundaries of City of Ontario Community Facilities District No. 59 (Gateway Services), County of San Bernardino, State of California, was approved by the City Council of the City of Ontario at a regular meeting thereof, held on the 16th day of February, 2021, by its Resolution No. 2021-018.

Sheila Mautz
for Sheila Mautz, Clerk of the City of Ontario, California



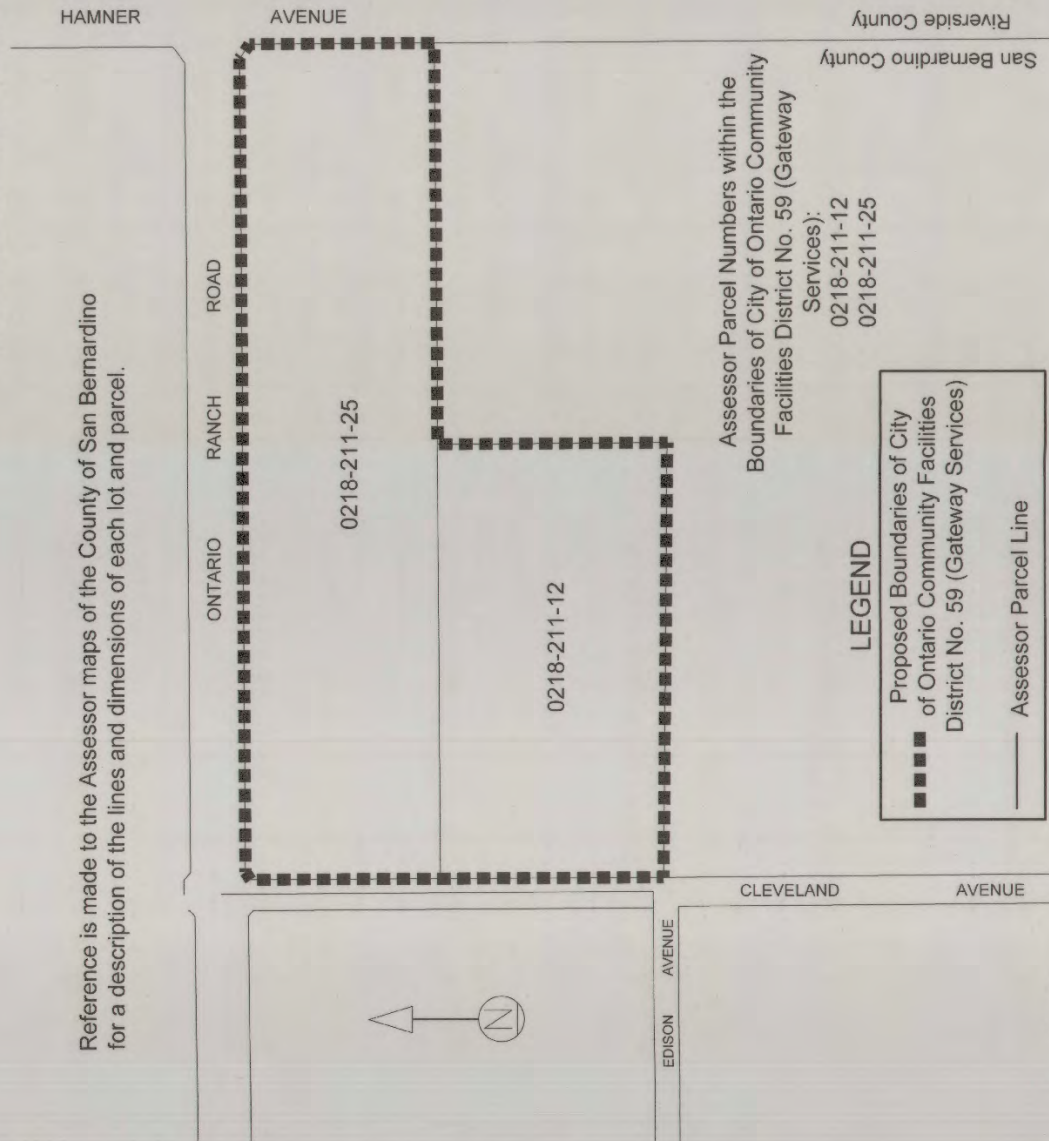
San Bernardino County Recorder's Certificate

This map has been filed under Document Number 2021-0086932, this 2nd day of February, 2021, at 10:39 a.m., in Book 89 of Maps of Assessment and Community Facilities Districts at page 59, in the office of the county recorder in the County of San Bernardino, State of California, at the request of the City of Ontario in the amount of \$ 0.00.

Bob Dutton
Assessor-Recorder
County of San Bernardino

By: *Sheila Mautz*

Deputy Recorder



Assessor Parcel Numbers within the Boundaries of City of Ontario Community Facilities District No. 59 (Gateway Services):
0218-211-12
0218-211-25

LEGEND

- ■ ■ Proposed Boundaries of City of Ontario Community Facilities District No. 59 (Gateway Services)
- Assessor Parcel Line

San Bernardino County
Riverside County

PROPOSED BOUNDARIES OF
CITY OF ONTARIO
COMMUNITY FACILITIES DISTRICT NO. 60
(ONTARIO RANCH BUSINESS PARK SERVICES)
COUNTY OF SAN BERNARDINO
STATE OF CALIFORNIA

(1) Filed in the office of the Clerk of the City of Ontario this 15th day of June, 2021.

Sheila Mautz
for Sheila Mautz, Clerk of the City of Ontario,
California

(2) I hereby certify that the within map showing the proposed boundaries of City of Ontario Community Facilities District No. 60 (Ontario Ranch Business Park Services), County of San Bernardino, State of California, was approved by the City Council of the City of Ontario at a regular meeting thereof, held on the 15th day of June, 2021, by its Resolution No. 2021-052.

Sheila Mautz
for Sheila Mautz, Clerk of the City of Ontario,
California

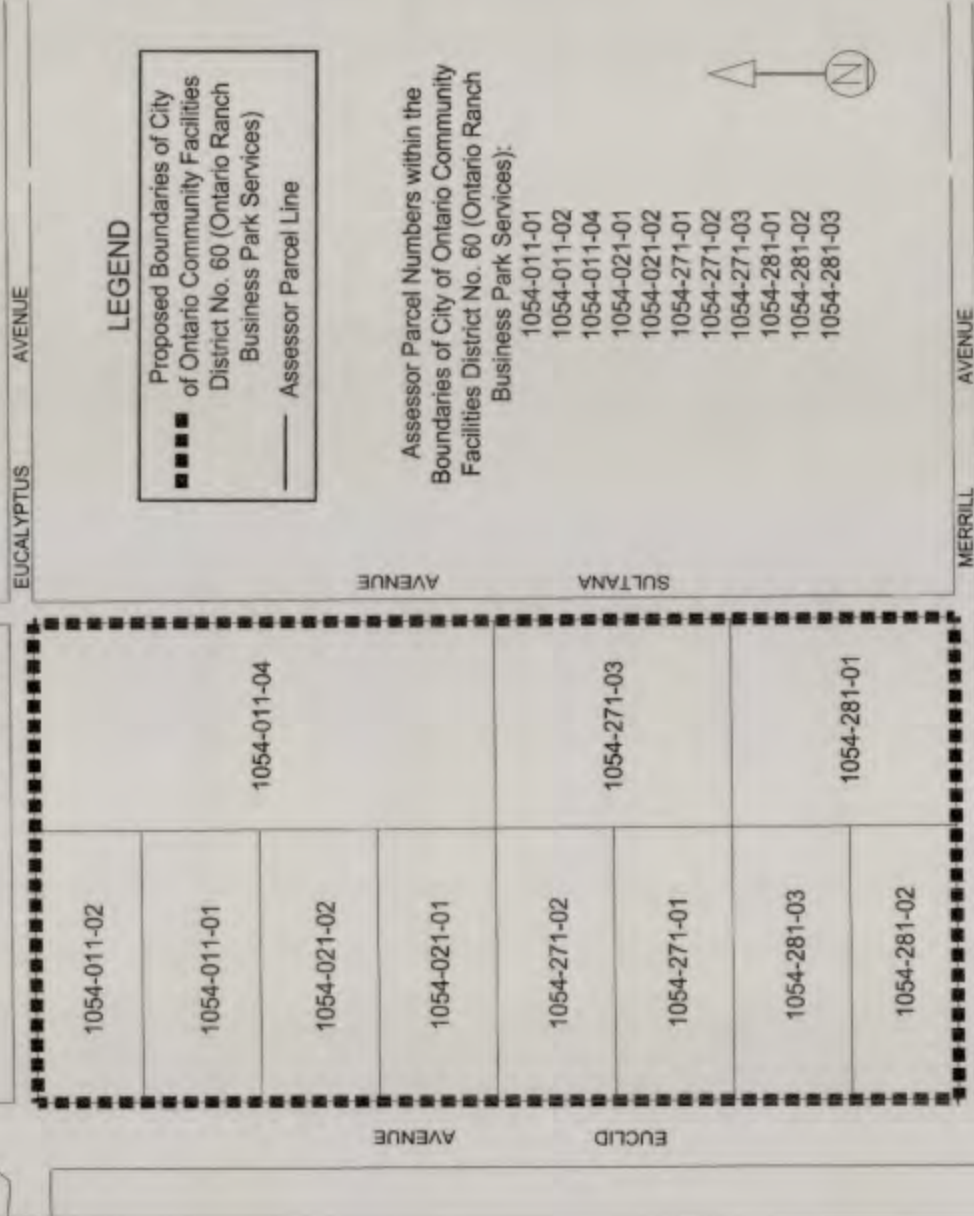


San Bernardino County Recorder's Certificate

This map has been filed under Document Number 2021-0253906, this 3rd day of June, 2021, at 10:35 A.M., in Book 89 of Maps of Assessment and Community Facilities Districts at page 74, in the office of the county recorder in the County of San Bernardino, State of California, at the request of the City of Ontario in the amount of \$ 17.00.

Bob Dutton
Assessor-Recorder
County of San Bernardino

By: *Edith M...*
Deputy Recorder



Reference is made to the Assessor maps of the County of San Bernardino for a description of the lines and dimensions of each lot and parcel.

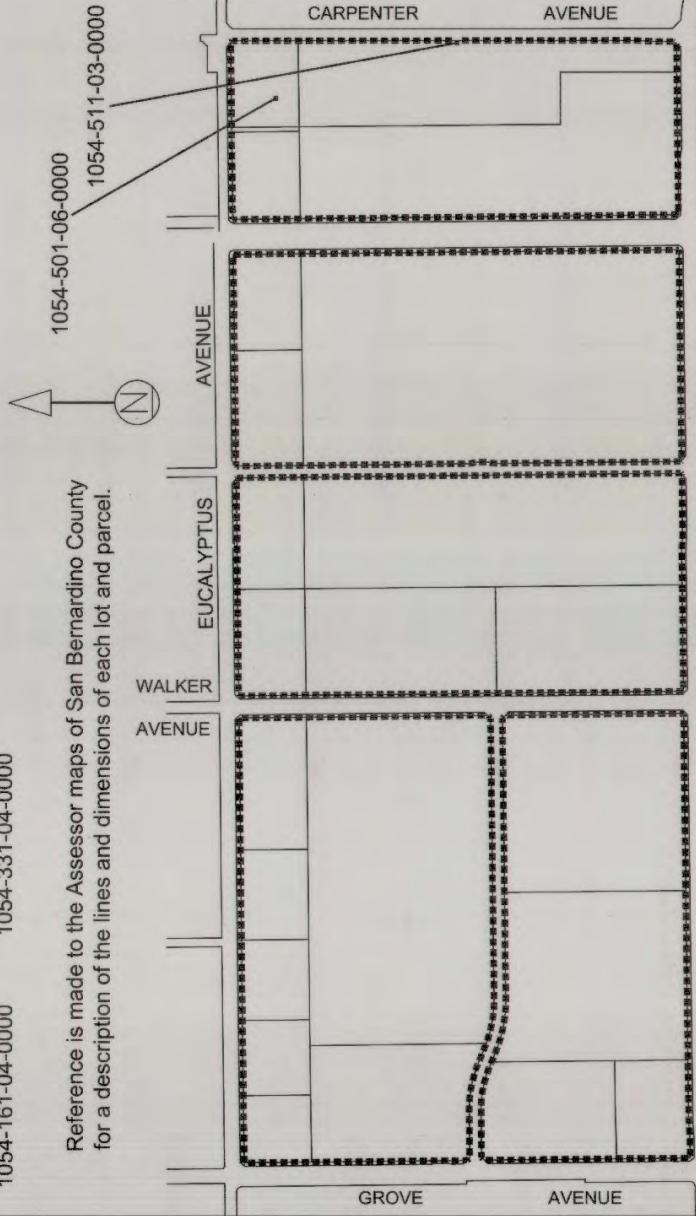
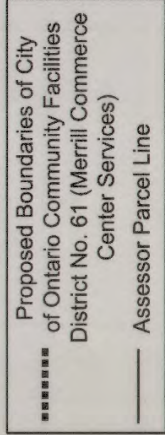
Confirmed Coey

PROPOSED BOUNDARIES OF CITY OF ONTARIO COMMUNITY FACILITIES DISTRICT NO. 61 (MERRILL COMMERCE CENTER SERVICES) SAN BERNARDINO COUNTY STATE OF CALIFORNIA

Assessor Parcel Numbers within the Boundaries of City of Ontario
Community Facilities District No. 61 (Merrill Commerce Center Services):

- 1054-111-03-0000
- 1054-121-03-0000
- 1054-121-04-0000
- 1054-121-05-0000
- 1054-131-03-0000
- 1054-131-04-0000
- 1054-141-03-0000
- 1054-151-03-0000
- 1054-161-04-0000
- 1054-161-05-0000
- 1054-171-06-0000
- 1054-191-03-0000
- 1054-201-03-0000
- 1054-211-03-0000
- 1054-221-03-0000
- 1054-331-03-0000
- 1054-331-04-0000

LEGEND



Reference is made to the Assessor maps of San Bernardino County for a description of the lines and dimensions of each lot and parcel.

(1) Filed in the office of the Clerk of the City of Ontario this 16th day of May, 2023.

Sheila Mautz
for Sheila Mautz, Clerk of the City of Ontario,
California

(2) I hereby certify that the within map showing the proposed boundaries of City of Ontario Community Facilities District No. 61 (Merrill Commerce Center Services), San Bernardino County, State of California, was approved by the City Council of the City of Ontario at a regular meeting thereof, held on the 16th day of MAY, 2023, by its Resolution No. 2023-034.

Sheila Mautz
for Sheila Mautz, Clerk of the City of Ontario,
California



San Bernardino County Recorder's Certificate

This map has been filed under Document Number 2023-010927, this 18th day of May, 2023, at 12:57 p.m., in Book 91 of Maps of Assessment and Community Facilities Districts at page 10, in the office of the county recorder in San Bernardino County, State of California, at the request of the City of Ontario in the amount of \$ 11.00.

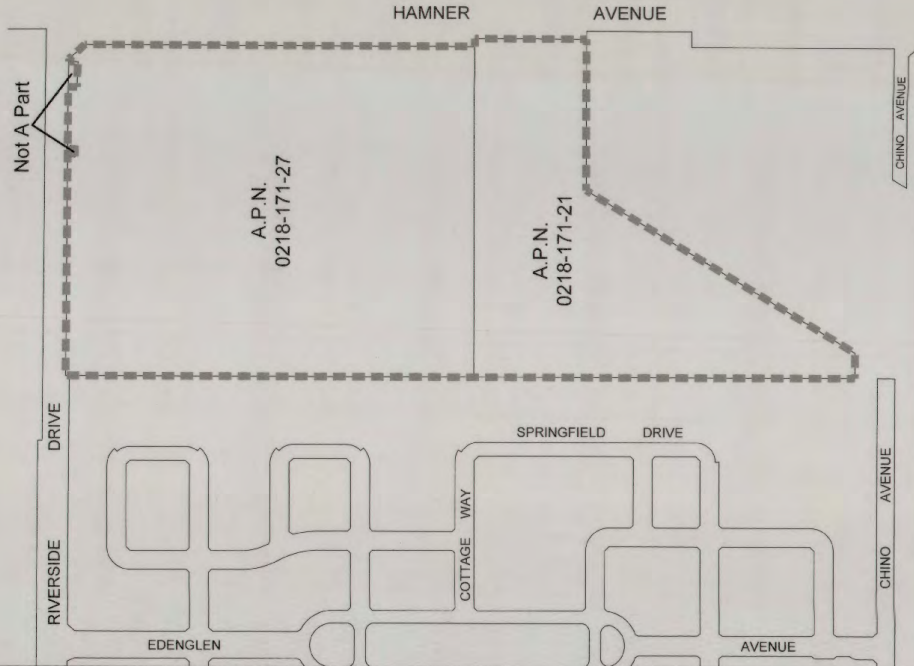
Chris Wilhite
Assessor-Recorder
San Bernardino County

By: *Chris Wilhite*

Deputy Recorder

Prepared by DTA

PROPOSED BOUNDARIES OF CITY OF ONTARIO COMMUNITY FACILITIES DISTRICT NO. 62 (ONTARIO COMMERCE CENTER SERVICES) COUNTY OF SAN BERNARDINO STATE OF CALIFORNIA



Assessor Parcel Numbers within the
Boundaries of City of Ontario
Community Facilities District No. 62
(Ontario Commerce Center Services):
0218-171-21
0218-171-27

Reference is made to the Assessor
maps of the County of San Bernardino
for a description of the lines and
dimensions of each lot and parcel.

LEGEND

- Proposed Boundaries of City of Ontario Community Facilities District No. 62 (Ontario Commerce Center Services)
- Assessor Parcel Line

(1) Filed in the office of the Clerk of the City of Ontario this 7th day of September, 2021.

Sheila Mautz
for Sheila Mautz, Clerk of the City of Ontario,
California

(2) I hereby certify that the within map showing the proposed boundaries of City of Ontario Community Facilities District No. 62 (Ontario Commerce Center Services), County of San Bernardino, State of California, was approved by the City Council of the City of Ontario at a regular meeting thereof, held on the 7th day of September, 2021, by its Resolution No. 2021-144.

Sheila Mautz
for Sheila Mautz, Clerk of the City of Ontario,
California



San Bernardino County Recorder's Certificate


This map has been filed under Document Number 2021-0411983, this 9th day of September, 2021, at 11:00 P.M., in Book 89 of Maps of Assessment and Community Facilities Districts at page 85, in the office of the county recorder in the County of San Bernardino, State of California, at the request of the City of Ontario in the amount of \$ 17.00.

Bob Dutton
Assessor-Recorder
County of San Bernardino

By: *Carol Dutton*

Deputy Recorder


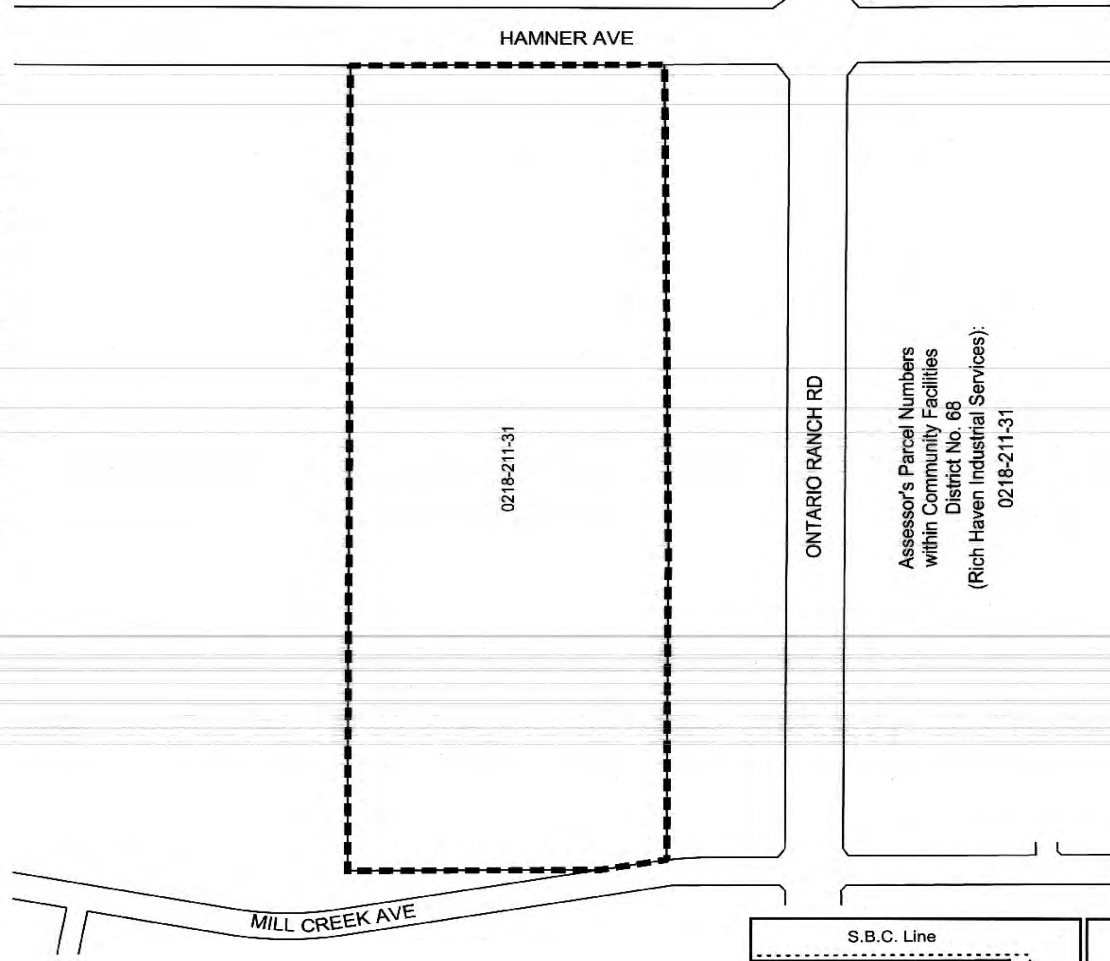
Prepared by DTA



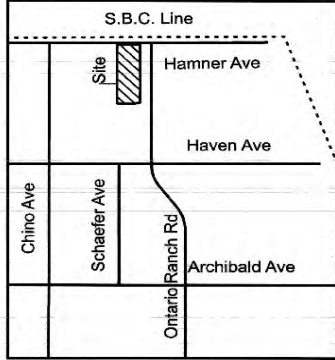
Conformed Copy

SHEET 1 OF 1



PROPOSED BOUNDARIES OF
CITY OF ONTARIO
COMMUNITY FACILITIES DISTRICT NO. 68
(RICH HAVEN INDUSTRIAL SERVICES)
SAN BERNARDINO COUNTY, STATE OF CALIFORNIA



VICINITY MAP



LEGEND

-  City of Ontario Community Facilities District No. 68 (Rich Haven Industrial Services)
-  Assessor's Parcel Lot Line

NOTE: Reference is hereby made to the Assessor Maps of the County of San Bernardino for a description of the lines and dimensions of any parcels shown hereon.

(1) Filed in the office of the Clerk of the City of Ontario this 7th day of May, 2024.

Henry Myrnes, Deputy City Clerk
for Sheila Mautz,
Clerk of the City of Ontario, California

(2) I hereby certify that the within map showing the proposed boundaries of City of Ontario Community Facilities District No. 68 (Rich Haven Industrial Services), San Bernardino County, State of California, was approved by the City Council of the City of Ontario at a regular meeting thereof, held on the 7th day of MAY, 2024, by its Resolution No. 2024-024.

Henry Myrnes, Deputy City Clerk
for Sheila Mautz,
Clerk of the City of Ontario, California



San Bernardino County Recorder's Certificate

This map has been filed under Document Number 2024-018525, this 9th day of MAY, 2024, at 1:11 p.m., in Book

91 of Maps of Assessment and Community Facilities Districts at page 63, in the office of the County Recorder in San Bernardino County, State of California, at the request of the City of Ontario in the amount of \$ 11.00.

Chris Wilhite
Assessor-Recorder
San Bernardino County

By: Chris Wilhite
Deputy Recorder



APPENDIX D

*Fiscal Year 2024-25
Special Tax Levies for
Individual Assessor's Parcels*

City of Ontario
Community Facilities District No. 9
(Edenglen)
Fiscal Year 2024-25 Special Tax Levy

Assessor's Parcel Number	Tax Zone	Street Address	Product Name	Product Type	Tract No.	Lot No.	Development Status	FY 2024-25
								Actual Special Tax
0218 - 921 - 07 - 0000	1	--	--	--	--	--	Undeveloped	\$0.00
0218 - 921 - 08 - 0000	1	--	--	--	--	--	Undeveloped	\$0.00
0218 - 921 - 16 - 0000	1	--	--	--	--	--	Undeveloped	\$0.00
0218 - 921 - 19 - 0000	2	--	--	--	--	--	Undeveloped	\$0.00
0218 - 921 - 22 - 0000	2	--	--	--	--	--	Undeveloped	\$0.00
0218 - 921 - 23 - 0000	1	--	--	--	--	--	Undeveloped	\$0.00
0218 - 921 - 24 - 0000	1	--	--	--	--	--	Undeveloped	\$0.00
0218 - 921 - 25 - 0000	1	--	--	--	--	--	Undeveloped	\$0.00
0218 - 921 - 26 - 0000	1	--	--	--	--	--	Undeveloped	\$0.00
0218 - 921 - 27 - 0000	1	--	--	--	--	--	Undeveloped	\$0.00
0218 - 931 - 01 - 0000	1	3116 S Hampton Wy	--	--	17558	1	Developed	\$1,371.52
0218 - 931 - 02 - 0000	1	3126 S Hampton Wy	--	--	17558	2	Developed	\$1,371.52
0218 - 931 - 03 - 0000	1	3136 S Hampton Wy	--	--	17558	3	Developed	\$1,371.52
0218 - 931 - 04 - 0000	1	3146 S Hampton Wy	--	--	17558	4	Developed	\$1,371.52
0218 - 931 - 05 - 0000	1	3156 S Hampton Wy	--	--	17558	5	Developed	\$1,371.52
0218 - 931 - 06 - 0000	1	3166 S Hampton Wy	--	--	17558	6	Developed	\$1,371.52
0218 - 931 - 07 - 0000	1	3176 S Hampton Wy	Veranda	1	17558	7	Developed	\$1,371.52
0218 - 931 - 08 - 0000	1	3186 S Hampton Wy	Veranda	1	17558	8	Developed	\$1,371.52
0218 - 931 - 09 - 0000	1	3196 S Hampton Wy	Veranda	1	17558	9	Developed	\$1,371.52
0218 - 931 - 10 - 0000	1	3195 S Claremont Dr	--	--	17558	10	Developed	\$1,371.52
0218 - 931 - 11 - 0000	1	3185 S Claremont Dr	--	--	17558	11	Developed	\$1,371.52
0218 - 931 - 12 - 0000	1	3175 S Claremont Dr	--	--	17558	12	Developed	\$1,371.52
0218 - 931 - 13 - 0000	1	3165 S Claremont Dr	--	--	17558	13	Developed	\$1,371.52
0218 - 931 - 14 - 0000	1	3155 S Claremont Dr	--	--	17558	14	Developed	\$1,371.52
0218 - 931 - 15 - 0000	1	3145 S Claremont Dr	--	--	17558	15	Developed	\$1,371.52
0218 - 931 - 16 - 0000	1	3135 S Claremont Dr	--	--	17558	16	Developed	\$1,371.52
0218 - 931 - 17 - 0000	1	3125 S Claremont Dr	--	--	17558	17	Developed	\$1,371.52
0218 - 931 - 18 - 0000	1	3115 S Claremont Dr	--	--	17558	18	Developed	\$1,371.52
0218 - 931 - 19 - 0000	1	3935 E Tulane Wy	--	--	17558	19	Developed	\$1,371.52
0218 - 931 - 20 - 0000	1	3943 E Tulane Wy	--	--	17558	20	Developed	\$1,371.52
0218 - 931 - 21 - 0000	1	3949 E Tulane Way	--	--	17558	21	Developed	\$1,371.52
0218 - 931 - 22 - 0000	1	3959 E Tulane Way	--	--	17558	22	Developed	\$1,371.52
0218 - 931 - 23 - 0000	1	3969 E Tulane Way	--	--	17558	23	Developed	\$1,371.52
0218 - 931 - 24 - 0000	1	--	--	--	--	--	Undeveloped	\$0.00
0218 - 931 - 25 - 0000	1	--	--	--	--	--	Undeveloped	\$0.00
0218 - 931 - 75 - 0000	1	4075 E Heritage Ln	--	--	17560	11	Developed	\$1,371.52
0218 - 931 - 76 - 0000	1	4065 E Heritage Ln	--	--	17560	12	Developed	\$1,371.52
0218 - 931 - 77 - 0000	1	4055 E Heritage Ln	--	--	17560	13	Developed	\$1,371.52
0218 - 931 - 78 - 0000	1	4045 E Heritage Ln	--	--	17560	14	Developed	\$1,371.52
0218 - 931 - 79 - 0000	1	4048 E Groveland Dr	--	--	17560	15	Developed	\$1,371.52
0218 - 931 - 80 - 0000	1	4058 E Groveland Dr	--	--	17560	16	Developed	\$1,371.52
0218 - 931 - 81 - 0000	1	4068 E Groveland Dr	--	--	17560	17	Developed	\$1,371.52
0218 - 931 - 82 - 0000	1	4078 E Groveland Dr	--	--	17560	18	Developed	\$1,371.52
0218 - 931 - 83 - 0000	1	4087 E Groveland Dr	--	--	17560	19	Developed	\$1,371.52
0218 - 931 - 84 - 0000	1	4077 E Groveland Dr	--	--	17560	20	Developed	\$1,371.52
0218 - 931 - 85 - 0000	1	4067 E Groveland Dr	--	--	17560	21	Developed	\$1,371.52
0218 - 931 - 86 - 0000	1	4057 E Groveland Dr	--	--	17560	22	Developed	\$1,371.52
0218 - 931 - 87 - 0000	1	4047 E Groveland Dr	--	--	17560	23	Developed	\$1,371.52
0218 - 931 - 89 - 0000	1	--	--	--	--	--	Undeveloped	\$0.00
0218 - 931 - 93 - 0000	1	--	--	--	--	--	Undeveloped	\$0.00
0218 - 932 - 01 - 0000	2	3165 S Edenglen Av	Portico	3	17562	1	Developed	\$1,073.99
0218 - 932 - 02 - 0000	2	3165 S Edenglen Av	Portico	3	17562	1	Developed	\$1,073.99
0218 - 932 - 03 - 0000	2	3165 S Edenglen Av	Portico	3	17562	1	Developed	\$1,073.99

City of Ontario
Community Facilities District No. 9
(Edenglen)
Fiscal Year 2024-25 Special Tax Levy

Assessor's Parcel Number	Tax Zone	Street Address	Product Name	Product Type	Tract No.	Lot No.	Development Status	FY 2024-25
								Actual Special Tax
0218 - 932 - 04 - 0000	2	3185 S Edenglen Av	Portico	3	17562	1	Developed	\$1,073.99
0218 - 932 - 05 - 0000	2	3185 S Edenglen Av	Portico	3	17562	1	Developed	\$1,073.99
0218 - 932 - 06 - 0000	2	3185 S Edenglen Av	Portico	3	17562	1	Developed	\$1,073.99
0218 - 932 - 07 - 0000	2	3195 S Edenglen Av	Portico	3	17562	1	Developed	\$1,073.99
0218 - 932 - 08 - 0000	2	3195 S Edenglen Av	Portico	3	17562	1	Developed	\$1,073.99
0218 - 932 - 09 - 0000	2	3195 S Edenglen Av	Portico	3	17562	1	Developed	\$1,073.99
0218 - 932 - 10 - 0000	2	--	--	--	--	--	Undeveloped	\$0.00
0218 - 932 - 11 - 0000	2	3178 S Cambridge Dr	Portico	3	17562	2	Developed	\$1,073.99
0218 - 932 - 12 - 0000	2	3178 S Cambridge Dr	Portico	3	17562	2	Developed	\$1,073.99
0218 - 932 - 13 - 0000	2	3178 S Cambridge Dr	Portico	3	17562	2	Developed	\$1,073.99
0218 - 932 - 14 - 0000	2	3188 S Cambridge Dr	Portico	3	17562	2	Developed	\$1,073.99
0218 - 932 - 15 - 0000	2	3188 S Cambridge Dr	Portico	3	17562	2	Developed	\$1,073.99
0218 - 932 - 16 - 0000	2	3188 S Cambridge Dr	Portico	3	17562	2	Developed	\$1,073.99
0218 - 932 - 17 - 0000	2	3198 S Cambridge Dr	Portico	3	17562	2	Developed	\$1,073.99
0218 - 932 - 18 - 0000	2	3198 S Cambridge Dr	Portico	3	17562	2	Developed	\$1,073.99
0218 - 932 - 19 - 0000	2	3198 S Cambridge Dr	Portico	3	17562	2	Developed	\$1,073.99
0218 - 932 - 20 - 0000	2	--	--	--	--	--	Undeveloped	\$0.00
0218 - 932 - 21 - 0000	2	--	--	--	--	--	Undeveloped	\$0.00
0218 - 933 - 01 - 0000	1	4058 E Heritage Ln	Green Door	1	18789	1	Developed	\$1,371.52
0218 - 933 - 02 - 0000	1	4068 E Heritage Ln	Green Door	1	18789	2	Developed	\$1,371.52
0218 - 933 - 03 - 0000	1	4078 E Heritage Ln	Green Door	1	18789	3	Developed	\$1,371.52
0218 - 933 - 04 - 0000	1	4088 E Heritage Ln	Green Door	1	18789	4	Developed	\$1,371.52
0218 - 933 - 05 - 0000	1	4086 E Heritage Paseo	Green Door	1	18789	5	Developed	\$1,371.52
0218 - 933 - 06 - 0000	1	4076 E Heritage Paseo	Green Door	1	18789	6	Developed	\$1,371.52
0218 - 933 - 07 - 0000	1	4066 E Heritage Paseo	Green Door	1	18789	7	Developed	\$1,371.52
0218 - 933 - 08 - 0000	1	4056 E Heritage Paseo	Green Door	1	18789	8	Developed	\$1,371.52
0218 - 933 - 09 - 0000	1	3195 S Cambridge Dr	Green Door	1	18789	9	Developed	\$1,371.52
0218 - 933 - 10 - 0000	1	3191 S Cambridge Dr	Green Door	1	18789	10	Developed	\$1,371.52
0218 - 933 - 11 - 0000	1	3185 S Cambridge Dr	Green Door	1	18789	11	Developed	\$1,371.52
0218 - 933 - 12 - 0000	1	3181 S Cambridge Dr	Green Door	1	18789	12	Developed	\$1,371.52
0218 - 933 - 13 - 0000	1	3175 S Cambridge Dr	Green Door	1	18789	13	Developed	\$1,371.52
0218 - 933 - 14 - 0000	1	3171 S Cambridge Dr	Green Door	1	18789	14	Developed	\$1,371.52
0218 - 933 - 15 - 0000	1	3165 S Cambridge Dr	Green Door	1	18789	15	Developed	\$1,371.52
0218 - 933 - 16 - 0000	1	--	--	--	--	--	Undeveloped	\$0.00
0218 - 933 - 17 - 0000	1	--	--	--	--	--	Undeveloped	\$0.00
0218 - 934 - 01 - 0000	1	4035 E Heritage	Green Door	1	18789	16	Developed	\$1,371.52
0218 - 934 - 02 - 0000	1	4025 E Heritage	Green Door	1	18789	17	Developed	\$1,371.52
0218 - 934 - 03 - 0000	1	4015 E Heritage	Green Door	1	18789	18	Developed	\$1,371.52
0218 - 934 - 04 - 0000	1	4005 E Heritage	Green Door	1	18789	19	Developed	\$1,371.52
0218 - 934 - 05 - 0000	1	4001 E Heritage	Green Door	1	18789	20	Developed	\$1,371.52
0218 - 934 - 06 - 0000	1	3125 S Edenglen Av	Green Door	1	18789	21	Developed	\$1,371.52
0218 - 934 - 07 - 0000	1	3111 S Edenglen Av	Green Door	1	18789	22	Developed	\$1,371.52
0218 - 934 - 08 - 0000	1	3101 S Edenglen Av	Green Door	1	18789	23	Developed	\$1,371.52
0218 - 934 - 09 - 0000	1	3095 S Edenglen Av	Green Door	1	18789	24	Developed	\$1,371.52
0218 - 934 - 10 - 0000	1	3091 S Edenglen Av	Green Door	1	18789	25	Developed	\$1,371.52
0218 - 934 - 11 - 0000	1	3085 S Edenglen Av	Green Door	1	18789	26	Developed	\$1,371.52
0218 - 934 - 12 - 0000	1	3081 S Edenglen Av	Green Door	1	18789	27	Developed	\$1,371.52
0218 - 934 - 13 - 0000	1	3075 S Edenglen Av	Green Door	1	18789	28	Developed	\$1,371.52
0218 - 934 - 14 - 0000	1	3074 S Cambridge	Green Door	1	18789	44	Developed	\$1,371.52
0218 - 934 - 15 - 0000	1	3080 S Cambridge Dr	Green Door	1	18789	45	Developed	\$1,371.52
0218 - 934 - 16 - 0000	1	3084 S Cambridge	Green Door	1	18789	46	Developed	\$1,371.52
0218 - 934 - 17 - 0000	1	3090 S Cambridge Dr	Green Door	1	18789	47	Developed	\$1,371.52
0218 - 934 - 18 - 0000	1	3094 S Cambridge	Green Door	1	18789	48	Developed	\$1,371.52

City of Ontario
Community Facilities District No. 9
(Edenglen)
Fiscal Year 2024-25 Special Tax Levy

Assessor's Parcel Number	Tax Zone	Street Address	Product Name	Product Type	Tract No.	Lot No.	Development Status	FY 2024-25
								Actual Special Tax
0218 - 934 - 19 - 0000	1	3104 S Cambridge	Green Door	1	18789	49	Developed	\$1,371.52
0218 - 934 - 20 - 0000	1	3116 S Cambridge	Green Door	1	18789	50	Developed	\$1,371.52
0218 - 934 - 21 - 0000	1	3126 S Cambridge	Green Door	1	18789	51	Developed	\$1,371.52
0218 - 934 - 22 - 0000	1	--	--	--	--	--	Undeveloped	\$0.00
0218 - 934 - 23 - 0000	1	--	--	--	--	--	Undeveloped	\$0.00
0218 - 934 - 24 - 0000	1	--	--	--	--	--	Undeveloped	\$0.00
0218 - 935 - 01 - 0000	1	3164 S Edenglen Av	Gatehouse	1	17559	1	Developed	\$1,371.52
0218 - 935 - 02 - 0000	1	3174 S Edenglen Av	Gatehouse	1	17559	2	Developed	\$1,371.52
0218 - 935 - 03 - 0000	1	3184 S Edenglen Av	Gatehouse	1	17559	3	Developed	\$1,371.52
0218 - 935 - 04 - 0000	1	3194 S Edenglen Av	Gatehouse	1	17559	4	Developed	\$1,371.52
0218 - 935 - 12 - 0000	1	3123 S Hampton Wy	Gatehouse	1	17559	12	Developed	\$1,371.52
0218 - 935 - 13 - 0000	1	3113 S Hampton Wy	Gatehouse	1	17559	13	Developed	\$1,371.52
0218 - 935 - 14 - 0000	1	3103 S Hampton Wy	Gatehouse	1	17559	14	Developed	\$1,371.52
0218 - 935 - 15 - 0000	1	3097 S Hampton Wy	Gatehouse	1	17559	15	Developed	\$1,371.52
0218 - 935 - 16 - 0000	1	3096 S Edenglen Av	Gatehouse	1	17559	33	Developed	\$1,371.52
0218 - 935 - 17 - 0000	1	3100 S Edenglen Av	Gatehouse	1	17559	34	Developed	\$1,371.52
0218 - 935 - 18 - 0000	1	3104 S Edenglen Av	Gatehouse	1	17559	35	Developed	\$1,371.52
0218 - 935 - 19 - 0000	1	3124 S Edenglen Av	Gatehouse	1	17559	36	Developed	\$1,371.52
0218 - 935 - 22 - 0000	1	--	--	--	--	--	Undeveloped	\$0.00
0218 - 935 - 23 - 0000	1	--	--	--	--	--	Undeveloped	\$0.00
0218 - 935 - 25 - 0000	1	3185 S Hampton Wy	Green Door	1	18790	12	Developed	\$1,371.52
0218 - 935 - 26 - 0000	1	3183 S Hampton Wy	Green Door	1	18790	13	Developed	\$1,371.52
0218 - 935 - 27 - 0000	1	3175 S Hampton Wy	Green Door	1	18790	14	Developed	\$1,371.52
0218 - 935 - 28 - 0000	1	3173 S Hampton Wy	Green Door	1	18790	15	Developed	\$1,371.52
0218 - 935 - 29 - 0000	1	3167 S Hampton Wy	Green Door	1	18790	16	Developed	\$1,371.52
0218 - 935 - 30 - 0000	1	3163 S Hampton Wy	Green Door	1	18790	17	Developed	\$1,371.52
0218 - 935 - 31 - 0000	1	3981 E Heritage Ln	Green Door	1	18790	18	Developed	\$1,371.52
0218 - 935 - 32 - 0000	1	3985 E Heritage Ln	Green Door	1	18790	19	Developed	\$1,371.52
0218 - 935 - 33 - 0000	1	3989 E Heritage Ln	Green Door	1	18790	20	Developed	\$1,371.52
0218 - 935 - 34 - 0000	1	3993 E Heritage Ln	Green Door	1	18790	21	Developed	\$1,371.52
0218 - 935 - 35 - 0000	1	3997 E Heritage Ln	Green Door	1	18790	22	Developed	\$1,371.52
0218 - 935 - 36 - 0000	1	--	--	--	--	--	Undeveloped	\$0.00
0218 - 935 - 37 - 0000	1	--	--	--	--	--	Undeveloped	\$0.00
0218 - 935 - 38 - 0000	1	--	--	--	--	--	Undeveloped	\$0.00
0218 - 941 - 01 - 0000	1	3974 E Callaway Dr	Veranda	1	17558	24	Developed	\$1,371.52
0218 - 941 - 02 - 0000	1	3964 E Callaway Dr	Veranda	1	17558	25	Developed	\$1,371.52
0218 - 941 - 03 - 0000	1	3954 E Callaway Dr	Veranda	1	17558	26	Developed	\$1,371.52
0218 - 941 - 04 - 0000	1	3944 E Callaway Dr	Veranda	1	17558	27	Developed	\$1,371.52
0218 - 941 - 05 - 0000	1	3940 E Callaway Dr	Veranda	1	17558	28	Developed	\$1,371.52
0218 - 941 - 06 - 0000	1	3941 E Callaway Dr	Veranda	1	17558	29	Developed	\$1,371.52
0218 - 941 - 07 - 0000	1	3955 E Callaway Dr	Veranda	1	17558	30	Developed	\$1,371.52
0218 - 941 - 08 - 0000	1	3961 E Callaway Dr	Veranda	1	17558	31	Developed	\$1,371.52
0218 - 941 - 09 - 0000	1	3971 E Callaway Dr	Veranda	1	17558	32	Developed	\$1,371.52
0218 - 941 - 10 - 0000	1	3978 E Lindenwood Dr	Veranda	1	17558	33	Developed	\$1,371.52
0218 - 941 - 11 - 0000	1	3968 E Lindenwood Dr	Veranda	1	17558	34	Developed	\$1,371.52
0218 - 941 - 12 - 0000	1	3956 E Lindenwood Dr	Veranda	1	17558	35	Developed	\$1,371.52
0218 - 941 - 13 - 0000	1	3946 E Lindenwood Dr	Veranda	1	17558	36	Developed	\$1,371.52
0218 - 941 - 14 - 0000	1	3935 E Lindenwood Dr	Veranda	1	17558	37	Developed	\$1,371.52
0218 - 941 - 15 - 0000	1	3943 E Lindenwood Dr	Veranda	1	17558	38	Developed	\$1,371.52
0218 - 941 - 16 - 0000	1	3955 E Lindenwood Dr	Veranda	1	17558	39	Developed	\$1,371.52
0218 - 941 - 17 - 0000	1	3965 E Lindenwood Dr	Veranda	1	17558	40	Developed	\$1,371.52
0218 - 941 - 18 - 0000	1	3975 E Lindenwood Dr	Veranda	1	17558	41	Developed	\$1,371.52
0218 - 941 - 19 - 0000	1	--	--	--	--	--	Undeveloped	\$0.00

City of Ontario
Community Facilities District No. 9
(Edenglen)
Fiscal Year 2024-25 Special Tax Levy

Assessor's Parcel Number	Tax Zone	Street Address	Product Name	Product Type	Tract No.	Lot No.	Development Status	FY 2024-25
								Actual Special Tax
0218 - 941 - 20 - 0000	1	--	--	--	--	--	Undeveloped	\$0.00
0218 - 941 - 21 - 0000	1	--	--	--	--	--	Undeveloped	\$0.00
0218 - 941 - 22 - 0000	1	--	--	--	--	--	Undeveloped	\$0.00
0218 - 941 - 23 - 0000	1	3087 S Hampton Wy	Gatehouse	1	17559	16	Developed	\$1,371.52
0218 - 941 - 24 - 0000	1	3077 S Hampton Wy	Gatehouse	1	17559	17	Developed	\$1,371.52
0218 - 941 - 25 - 0000	1	3057 S Hampton Wy	Gatehouse	1	17559	18	Developed	\$1,371.52
0218 - 941 - 26 - 0000	1	3047 S Hampton Wy	Gatehouse	1	17559	19	Developed	\$1,371.52
0218 - 941 - 27 - 0000	1	3037 S Hampton Wy	Gatehouse	1	17559	20	Developed	\$1,371.52
0218 - 941 - 28 - 0000	1	3027 S Hampton Wy	Gatehouse	1	17559	21	Developed	\$1,371.52
0218 - 941 - 29 - 0000	1	3017 S Hampton Wy	Gatehouse	1	17559	22	Developed	\$1,371.52
0218 - 941 - 30 - 0000	1	3007 S Hampton Wy	Gatehouse	1	17559	23	Developed	\$1,371.52
0218 - 941 - 31 - 0000	1	3004 S Edenglen Av	Gatehouse	1	17559	24	Developed	\$1,371.52
0218 - 941 - 32 - 0000	1	3010 S Edenglen Av	Gatehouse	1	17559	25	Developed	\$1,371.52
0218 - 941 - 33 - 0000	1	3016 S Edenglen Av	Gatehouse	1	17559	26	Developed	\$1,371.52
0218 - 941 - 34 - 0000	1	3026 S Edenglen Av	Gatehouse	1	17559	27	Developed	\$1,371.52
0218 - 941 - 35 - 0000	1	3036 S Edenglen Av	Gatehouse	1	17559	28	Developed	\$1,371.52
0218 - 941 - 36 - 0000	1	3046 S Edenglen Av	Gatehouse	1	17559	29	Developed	\$1,371.52
0218 - 941 - 37 - 0000	1	3056 S Edenglen Av	Gatehouse	1	17559	30	Developed	\$1,371.52
0218 - 941 - 38 - 0000	1	3076 S Edenglen Av	Gatehouse	1	17559	31	Developed	\$1,371.52
0218 - 941 - 39 - 0000	1	3086 S Edenglen Av	Gatehouse	1	17559	32	Developed	\$1,371.52
0218 - 941 - 55 - 0000	1	--	--	--	--	--	Undeveloped	\$0.00
0218 - 941 - 56 - 0000	1	--	--	--	--	--	Undeveloped	\$0.00
0218 - 941 - 57 - 0000	1	4046 E Callaway Dr	--	--	17560	24	Developed	\$1,371.52
0218 - 941 - 58 - 0000	1	4056 E Callaway Dr	--	--	17560	25	Developed	\$1,371.52
0218 - 941 - 59 - 0000	1	4066 E Callaway Dr	--	--	17560	26	Developed	\$1,371.52
0218 - 941 - 60 - 0000	1	4076 E Callaway Dr	--	--	17560	27	Developed	\$1,371.52
0218 - 941 - 61 - 0000	1	4086 E Callaway Dr	--	--	17560	28	Developed	\$1,371.52
0218 - 941 - 62 - 0000	1	4098 E Callaway Dr	--	--	17560	29	Developed	\$1,371.52
0218 - 941 - 63 - 0000	1	4085 E Callaway Dr	--	--	17560	30	Developed	\$1,371.52
0218 - 941 - 64 - 0000	1	4075 E Callaway Dr	--	--	17560	31	Developed	\$1,371.52
0218 - 941 - 65 - 0000	1	4065 E Callaway Dr	--	--	17560	32	Developed	\$1,371.52
0218 - 941 - 66 - 0000	1	4055 E Callaway Dr	--	--	17560	33	Developed	\$1,371.52
0218 - 941 - 67 - 0000	1	4045 E Callaway Dr	--	--	17560	34	Developed	\$1,371.52
0218 - 941 - 68 - 0000	1	4048 E Auburn Wy	--	--	17560	35	Developed	\$1,371.52
0218 - 941 - 69 - 0000	1	4058 E Auburn Wy	--	--	17560	36	Developed	\$1,371.52
0218 - 941 - 70 - 0000	1	4068 E Auburn Wy	--	--	17560	37	Developed	\$1,371.52
0218 - 941 - 71 - 0000	1	4078 E Auburn Wy	--	--	17560	38	Developed	\$1,371.52
0218 - 941 - 72 - 0000	1	4088 E Auburn Wy	--	--	17560	39	Developed	\$1,371.52
0218 - 941 - 73 - 0000	1	4097 E Auburn Wy	--	--	17560	40	Developed	\$1,371.52
0218 - 941 - 74 - 0000	1	4087 E Auburn Wy	--	--	17560	41	Developed	\$1,371.52
0218 - 941 - 75 - 0000	1	4077 E Auburn Wy	--	--	17560	42	Developed	\$1,371.52
0218 - 941 - 76 - 0000	1	4067 E Auburn Wy	--	--	17560	43	Developed	\$1,371.52
0218 - 941 - 77 - 0000	1	4057 E Auburn Wy	--	--	17560	44	Developed	\$1,371.52
0218 - 941 - 78 - 0000	1	4047 E Auburn Wy	--	--	17560	45	Developed	\$1,371.52
0218 - 941 - 79 - 0000	1	3065 S Edenglen Av	Green Door	1	18789	29	Developed	\$1,371.52
0218 - 941 - 80 - 0000	1	3055 S Edenglen Av	Green Door	1	18789	30	Developed	\$1,371.52
0218 - 941 - 81 - 0000	1	3045 S Edenglen Av	Green Door	1	18789	31	Developed	\$1,371.52
0218 - 941 - 82 - 0000	1	3035 S Edenglen Av	Green Door	1	18789	32	Developed	\$1,371.52
0218 - 941 - 83 - 0000	1	3021 S Edenglen Av	Green Door	1	18789	33	Developed	\$1,371.52
0218 - 941 - 84 - 0000	1	3015 S Edenglen Av	Green Door	1	18789	34	Developed	\$1,371.52
0218 - 941 - 85 - 0000	1	3011 S Edenglen Av	Green Door	1	18789	35	Developed	\$1,371.52
0218 - 941 - 86 - 0000	1	3007 S Edenglen Av	Green Door	1	18789	36	Developed	\$1,371.52
0218 - 941 - 87 - 0000	1	3003 S Edenglen Av	Green Door	1	18789	37	Developed	\$1,371.52

City of Ontario
Community Facilities District No. 9
(Edenglen)
Fiscal Year 2024-25 Special Tax Levy

Assessor's Parcel Number	Tax Zone	Street Address	Product Name	Product Type	Tract No.	Lot No.	Development Status	FY 2024-25
								Actual Special Tax
0218 - 941 - 88 - 0000	1	3016 S Cambridge Dr	Green Door	1	18789	38	Developed	\$1,371.52
0218 - 941 - 89 - 0000	1	3020 S Cambridge Dr	Green Door	1	18789	39	Developed	\$1,371.52
0218 - 941 - 90 - 0000	1	3034 S Cambridge Dr	Green Door	1	18789	40	Developed	\$1,371.52
0218 - 941 - 91 - 0000	1	3044 S Cambridge Dr	Green Door	1	18789	41	Developed	\$1,371.52
0218 - 941 - 92 - 0000	1	3054 S Cambridge Dr	Green Door	1	18789	42	Developed	\$1,371.52
0218 - 941 - 93 - 0000	1	3064 S Cambridge Dr	Green Door	1	18789	43	Developed	\$1,371.52
0218 - 951 - 01 - 0000	1	3960 E Bradley Ln	Cottages	1	17561	1	Developed	\$1,371.52
0218 - 951 - 02 - 0000	1	3954 E Bradley Ln	Cottages	1	17561	2	Developed	\$1,371.52
0218 - 951 - 03 - 0000	1	3950 E Bradley Ln	Cottages	1	17561	3	Developed	\$1,371.52
0218 - 951 - 08 - 0000	1	3935 E Spring Hill Ct	Cottages	1	17561	8	Developed	\$1,371.52
0218 - 951 - 09 - 0000	1	3939 E Spring Hill Ct	Cottages	1	17561	9	Developed	\$1,371.52
0218 - 951 - 10 - 0000	1	3943 E Spring Hill Ct	Cottages	1	17561	10	Developed	\$1,371.52
0218 - 951 - 11 - 0000	1	3949 E Spring Hill Ct	Cottages	1	17561	11	Developed	\$1,371.52
0218 - 951 - 12 - 0000	1	3953 E Spring Hill Ct	Cottages	1	17561	12	Developed	\$1,371.52
0218 - 951 - 13 - 0000	1	3959 E Spring Hill Ct	Cottages	1	17561	13	Developed	\$1,371.52
0218 - 951 - 14 - 0000	1	3960 E Spring Hill Ct	Cottages	1	17561	14	Developed	\$1,371.52
0218 - 951 - 15 - 0000	1	3958 E Spring Hill Ct	Cottages	1	17561	15	Developed	\$1,371.52
0218 - 951 - 16 - 0000	1	3950 E Spring Hill Ct	Cottages	1	17561	16	Developed	\$1,371.52
0218 - 951 - 17 - 0000	1	3944 E Spring Hill Ct	Cottages	1	17561	17	Developed	\$1,371.52
0218 - 951 - 18 - 0000	1	3940 E Spring Hill Ct	Cottages	1	17561	18	Developed	\$1,371.52
0218 - 951 - 19 - 0000	1	3934 E Spring Hill Ct	Cottages	1	17561	19	Developed	\$1,371.52
0218 - 951 - 20 - 0000	1	3933 E Bethany Wy	Cottages	1	17561	20	Developed	\$1,371.52
0218 - 951 - 21 - 0000	1	3939 E Bethany Wy	Cottages	1	17561	21	Developed	\$1,371.52
0218 - 951 - 22 - 0000	1	3941 E Bethany Wy	Cottages	1	17561	22	Developed	\$1,371.52
0218 - 951 - 23 - 0000	1	3945 E Bethany Wy	Cottages	1	17561	23	Developed	\$1,371.52
0218 - 951 - 24 - 0000	1	3949 E Bethany Wy	Cottages	1	17561	24	Developed	\$1,371.52
0218 - 951 - 25 - 0000	1	3953 E Bethany Wy	Cottages	1	17561	25	Developed	\$1,371.52
0218 - 951 - 26 - 0000	1	3959 E Bethany Wy	Cottages	1	17561	26	Developed	\$1,371.52
0218 - 951 - 27 - 0000	1	3203 S Quincy Paseo	Cottages	1	17561	27	Developed	\$1,371.52
0218 - 951 - 28 - 0000	1	3213 S Quincy Paseo	Cottages	1	17561	28	Developed	\$1,371.52
0218 - 951 - 29 - 0000	1	3223 S Quincy Paseo	Cottages	1	17561	29	Developed	\$1,371.52
0218 - 951 - 30 - 0000	1	3233 S Quincy Paseo	Cottages	1	17561	30	Developed	\$1,371.52
0218 - 951 - 33 - 0000	1	3273 S Quincy Paseo	Cottages	1	17561	33	Developed	\$1,371.52
0218 - 951 - 34 - 0000	1	3271 S Quincy Wy	Cottages	1	17561	34	Developed	\$1,371.52
0218 - 951 - 35 - 0000	1	3261 S Quincy Wy	Cottages	1	17561	35	Developed	\$1,371.52
0218 - 951 - 36 - 0000	1	3251 S Quincy Wy	Cottages	1	17561	36	Developed	\$1,371.52
0218 - 951 - 37 - 0000	1	3241 S Quincy Wy	Cottages	1	17561	37	Developed	\$1,371.52
0218 - 951 - 38 - 0000	1	3237 S Quincy Wy	Cottages	1	17561	38	Developed	\$1,371.52
0218 - 951 - 39 - 0000	1	3235 S Quincy Wy	Cottages	1	17561	39	Developed	\$1,371.52
0218 - 951 - 40 - 0000	1	3233 S Quincy Wy	Cottages	1	17561	40	Developed	\$1,371.52
0218 - 951 - 41 - 0000	1	3231 S Quincy Wy	Cottages	1	17561	41	Developed	\$1,371.52
0218 - 951 - 42 - 0000	1	3940 E Bethany Wy	Cottages	1	17561	42	Developed	\$1,371.52
0218 - 951 - 43 - 0000	1	3934 E Bethany Wy	Cottages	1	17561	43	Developed	\$1,371.52
0218 - 951 - 44 - 0000	1	3936 E Mill Creek Paseo	Cottages	1	17561	44	Developed	\$1,371.52
0218 - 951 - 45 - 0000	1	3942 E Mill Creek Paseo	Cottages	1	17561	45	Developed	\$1,371.52
0218 - 951 - 46 - 0000	1	3941 E Colony Paseo	Cottages	1	17561	46	Developed	\$1,371.52
0218 - 951 - 47 - 0000	1	3933 E Colony Paseo	Cottages	1	17561	47	Developed	\$1,371.52
0218 - 951 - 48 - 0000	1	3936 E Colony Paseo	Cottages	1	17561	48	Developed	\$1,371.52
0218 - 951 - 49 - 0000	1	3940 E Colony Paseo	Cottages	1	17561	49	Developed	\$1,371.52
0218 - 951 - 50 - 0000	1	--	--	--	--	--	Undeveloped	\$0.00
0218 - 951 - 51 - 0000	1	--	--	--	--	--	Undeveloped	\$0.00
0218 - 951 - 52 - 0000	1	--	--	--	--	--	Undeveloped	\$0.00
0218 - 951 - 53 - 0000	1	--	--	--	--	--	Undeveloped	\$0.00

City of Ontario
Community Facilities District No. 9
(Edenglen)
Fiscal Year 2024-25 Special Tax Levy

Assessor's Parcel Number	Tax Zone	Street Address	Product Name	Product Type	Tract No.	Lot No.	Development Status	FY 2024-25
								Actual Special Tax
0218 - 951 - 54 - 0000	1	--	--	--	--	--	Undeveloped	\$0.00
0218 - 951 - 55 - 0000	1	--	--	--	--	--	Undeveloped	\$0.00
0218 - 951 - 56 - 0000	1	--	--	--	--	--	Undeveloped	\$0.00
0218 - 951 - 58 - 0000	1	--	--	--	--	--	Undeveloped	\$0.00
0218 - 951 - 59 - 0000	1	--	--	--	--	--	Undeveloped	\$0.00
0218 - 951 - 60 - 0000	1	--	--	--	--	--	Undeveloped	\$0.00
0218 - 951 - 61 - 0000	1	--	--	--	--	--	Undeveloped	\$0.00
0218 - 951 - 62 - 0000	1	--	--	--	--	--	Undeveloped	\$0.00
0218 - 951 - 63 - 0000	1	--	--	--	--	--	Undeveloped	\$0.00
0218 - 951 - 66 - 0000	1	3934 E Bradley Lane	Green Door	1	17561	7	Developed	\$1,371.52
0218 - 951 - 67 - 0000	1	3938 E Bradley Lane	Green Door	1	17561	6	Developed	\$1,371.52
0218 - 951 - 68 - 0000	1	3942 E Bradley Lane	Green Door	1	17561	5	Developed	\$1,371.52
0218 - 951 - 69 - 0000	1	3944 E Bradley Lane	Green Door	1	17561	4	Developed	\$1,371.52
0218 - 951 - 70 - 0000	1	3243 S Quincy Paseo	Cottages	1	17561	31	Developed	\$1,371.52
0218 - 951 - 71 - 0000	1	3263 S Quincy Paseo	Cottages	1	17561	32	Developed	\$1,371.52
0218 - 952 - 19 - 0000	1	4097 E Hamilton Paseo	Cottages	1	17563	19	Developed	\$1,371.52
0218 - 952 - 20 - 0000	1	4087 E Hamilton Paseo	Cottages	1	17563	20	Developed	\$1,371.52
0218 - 952 - 21 - 0000	1	4077 E Hamilton Paseo	Cottages	1	17563	21	Developed	\$1,371.52
0218 - 952 - 22 - 0000	1	4067 E Hamilton Paseo	Cottages	1	17563	22	Developed	\$1,371.52
0218 - 952 - 23 - 0000	1	4057 E Hamilton Paseo	Cottages	1	17563	23	Developed	\$1,371.52
0218 - 952 - 24 - 0000	1	4055 E Hamilton Paseo	Cottages	1	17563	24	Developed	\$1,371.52
0218 - 952 - 25 - 0000	1	4054 E Springfield Paseo	Cottages	1	17563	25	Developed	\$1,371.52
0218 - 952 - 26 - 0000	1	4056 E Springfield Paseo	Cottages	1	17563	26	Developed	\$1,371.52
0218 - 952 - 27 - 0000	1	4066 E Springfield Paseo	Cottages	1	17563	27	Developed	\$1,371.52
0218 - 952 - 28 - 0000	1	4076 E Springfield Paseo	Cottages	1	17563	28	Developed	\$1,371.52
0218 - 952 - 29 - 0000	1	4086 E Springfield Paseo	Cottages	1	17563	29	Developed	\$1,371.52
0218 - 952 - 30 - 0000	1	4096 E Springfield Paseo	Cottages	1	17563	30	Developed	\$1,371.52
0218 - 952 - 31 - 0000	1	4097 E Springfield Paseo	Cottages	1	17563	31	Developed	\$1,371.52
0218 - 952 - 32 - 0000	1	4087 E Springfield Paseo	Cottages	1	17563	32	Developed	\$1,371.52
0218 - 952 - 33 - 0000	1	4077 E Springfield Paseo	Cottages	1	17563	33	Developed	\$1,371.52
0218 - 952 - 34 - 0000	1	4067 E Springfield Paseo	Cottages	1	17563	34	Developed	\$1,371.52
0218 - 952 - 35 - 0000	1	4057 E Springfield Paseo	Cottages	1	17563	35	Developed	\$1,371.52
0218 - 952 - 36 - 0000	1	4055 E Springfield Paseo	Cottages	1	17563	36	Developed	\$1,371.52
0218 - 952 - 37 - 0000	1	4056 E Cottage Paseo	Cottages	1	17563	37	Developed	\$1,371.52
0218 - 952 - 38 - 0000	1	4058 E Cottage Paseo	Cottages	1	17563	38	Developed	\$1,371.52
0218 - 952 - 39 - 0000	1	4068 E Cottage Paseo	Cottages	1	17563	39	Developed	\$1,371.52
0218 - 952 - 40 - 0000	1	4078 E Cottage Paseo	Cottages	1	17563	40	Developed	\$1,371.52
0218 - 952 - 41 - 0000	1	4088 E Cottage Paseo	Cottages	1	17563	41	Developed	\$1,371.52
0218 - 952 - 42 - 0000	1	4098 E Cottage Paseo	Cottages	1	17563	42	Developed	\$1,371.52
0218 - 952 - 43 - 0000	1	4096 E Cottage Paseo	Cottages	1	17563	43	Developed	\$1,371.52
0218 - 952 - 44 - 0000	1	4086 E Cottage Paseo	Cottages	1	17563	44	Developed	\$1,371.52
0218 - 952 - 45 - 0000	1	4076 E Cottage Paseo	Cottages	1	17563	45	Developed	\$1,371.52
0218 - 952 - 46 - 0000	1	4066 E Cottage Paseo	Cottages	1	17563	46	Developed	\$1,371.52
0218 - 952 - 47 - 0000	1	4056 E Cottage Paseo	Cottages	1	17563	47	Developed	\$1,371.52
0218 - 952 - 48 - 0000	1	4054 E Cottage Paseo	Cottages	1	17563	48	Developed	\$1,371.52
0218 - 952 - 49 - 0000	1	3200 E Bethany Paseo	Cottages	1	17563	49	Developed	\$1,371.52
0218 - 952 - 50 - 0000	1	3204 E Bethany Paseo	Cottages	1	17563	50	Developed	\$1,371.52
0218 - 952 - 51 - 0000	1	3206 E Bethany Paseo	Cottages	1	17563	51	Developed	\$1,371.52
0218 - 952 - 52 - 0000	1	3212 E Bethany Paseo	Cottages	1	17563	52	Developed	\$1,371.52
0218 - 952 - 53 - 0000	1	3218 E Bethany Paseo	Cottages	1	17563	53	Developed	\$1,371.52
0218 - 952 - 54 - 0000	1	3220 E Bethany Paseo	Cottages	1	17563	54	Developed	\$1,371.52
0218 - 952 - 55 - 0000	1	3224 E Bethany Paseo	Cottages	1	17563	55	Developed	\$1,371.52
0218 - 952 - 56 - 0000	1	3226 E Bethany Paseo	Cottages	1	17563	56	Developed	\$1,371.52

City of Ontario
Community Facilities District No. 9
(Edenglen)
Fiscal Year 2024-25 Special Tax Levy

Assessor's Parcel Number	Tax Zone	Street Address	Product Name	Product Type	Tract No.	Lot No.	Development Status	FY 2024-25
								Actual Special Tax
0218 - 952 - 57 - 0000	1	3228 E Bethany Paseo	Cottages	1	17563	57	Developed	\$1,371.52
0218 - 952 - 58 - 0000	1	--	--	--	--	--	Undeveloped	\$0.00
0218 - 952 - 59 - 0000	1	--	--	--	--	--	Undeveloped	\$0.00
0218 - 952 - 60 - 0000	1	--	--	--	--	--	Undeveloped	\$0.00
0218 - 952 - 61 - 0000	1	--	--	--	--	--	Undeveloped	\$0.00
0218 - 952 - 62 - 0000	1	--	--	--	--	--	Undeveloped	\$0.00
0218 - 952 - 63 - 0000	1	--	--	--	--	--	Undeveloped	\$0.00
0218 - 952 - 64 - 0000	1	--	--	--	--	--	Undeveloped	\$0.00
0218 - 952 - 65 - 0000	1	4053 E Hamilton Way	Green Door	1	17563	13	Developed	\$1,371.52
0218 - 952 - 66 - 0000	1	--	Green Door	1	17563	14	Developed	\$1,371.52
0218 - 952 - 67 - 0000	1	--	Green Door	1	17563	15	Developed	\$1,371.52
0218 - 952 - 68 - 0000	1	4079 E Hamilton Way	Green Door	1	17563	16	Developed	\$1,371.52
0218 - 952 - 69 - 0000	1	4089 E Hamilton Way	Green Door	1	17563	17	Developed	\$1,371.52
0218 - 952 - 70 - 0000	1	4099 E Hamilton Way	Green Door	1	17563	18	Developed	\$1,371.52
0218 - 952 - 71 - 0000	1	4049 E Emory Ln	Green Door	1	17563	1	Developed	\$1,371.52
0218 - 952 - 72 - 0000	1	4059 E Emory Ln	Green Door	1	17563	2	Developed	\$1,371.52
0218 - 952 - 73 - 0000	1	4069 E Emory Ln	Green Door	1	17563	3	Developed	\$1,371.52
0218 - 952 - 74 - 0000	1	4079 E Emory Ln	Green Door	1	17563	4	Developed	\$1,371.52
0218 - 952 - 75 - 0000	1	4089 E Emory Ln	Green Door	1	17563	5	Developed	\$1,371.52
0218 - 952 - 76 - 0000	1	4099 E Emory Ln	Green Door	1	17563	6	Developed	\$1,371.52
0218 - 952 - 77 - 0000	1	4078 E Hamilton Wy	Green Door	1	17563	9	Developed	\$1,371.52
0218 - 952 - 78 - 0000	1	4088 E Hamilton Wy	Green Door	1	17563	8	Developed	\$1,371.52
0218 - 952 - 79 - 0000	1	4098 E Hamilton Wy	Green Door	1	17563	7	Developed	\$1,371.52
0218 - 952 - 80 - 0000	1	4052 E Hamilton Wy	Green Door	1	17563	12	Developed	\$1,371.52
0218 - 952 - 81 - 0000	1	4058 E Hamilton Wy	Green Door	1	17563	11	Developed	\$1,371.52
0218 - 952 - 82 - 0000	1	4068 E Hamilton Wy	Green Door	1	17563	10	Developed	\$1,371.52
0218 - 954 - 01 - 0000	2	3250 S Edenglen Av	Belcourt	10	18742	4	Developed	\$1,073.99
0218 - 954 - 02 - 0000	2	3250 S Edenglen Av	Belcourt	10	18742	4	Developed	\$1,073.99
0218 - 954 - 03 - 0000	2	3250 S Edenglen Av	Belcourt	10	18742	4	Developed	\$1,073.99
0218 - 954 - 04 - 0000	2	3250 S Edenglen Av	Belcourt	10	18742	4	Developed	\$1,073.99
0218 - 954 - 05 - 0000	2	3250 S Edenglen Av	Belcourt	10	18742	4	Developed	\$1,073.99
0218 - 954 - 06 - 0000	2	3250 S Edenglen Av	Belcourt	10	18742	4	Developed	\$1,073.99
0218 - 954 - 07 - 0000	2	3250 S Edenglen Av	Belcourt	10	18742	4	Developed	\$1,073.99
0218 - 954 - 08 - 0000	2	3250 S Edenglen Av	Belcourt	10	18742	4	Developed	\$1,073.99
0218 - 954 - 09 - 0000	2	3250 S Edenglen Av	Belcourt	10	18742	4	Developed	\$1,073.99
0218 - 954 - 10 - 0000	2	3250 S Edenglen Av	Belcourt	10	18742	4	Developed	\$1,073.99
0218 - 954 - 11 - 0000	2	--	--	--	--	--	Undeveloped	\$0.00
0218 - 954 - 12 - 0000	2	3981 E Emory Ln	Belcourt	10	18742	1	Developed	\$1,073.99
0218 - 954 - 13 - 0000	2	3981 E Emory Ln	Belcourt	10	18742	1	Developed	\$1,073.99
0218 - 954 - 14 - 0000	2	3981 E Emory Ln	Belcourt	10	18742	1	Developed	\$1,073.99
0218 - 954 - 15 - 0000	2	3981 E Emory Ln	Belcourt	10	18742	1	Developed	\$1,073.99
0218 - 954 - 16 - 0000	2	3981 E Emory Ln	Belcourt	10	18742	1	Developed	\$1,073.99
0218 - 954 - 17 - 0000	2	3981 E Emory Ln	Belcourt	10	18742	1	Developed	\$1,073.99
0218 - 954 - 18 - 0000	2	3981 E Emory Ln	Belcourt	10	18742	1	Developed	\$1,073.99
0218 - 954 - 19 - 0000	2	3981 E Emory Ln	Belcourt	10	18742	1	Developed	\$1,073.99
0218 - 954 - 20 - 0000	2	3981 E Emory Ln	Belcourt	10	18742	1	Developed	\$1,073.99
0218 - 954 - 21 - 0000	2	3981 E Emory Ln	Belcourt	10	18742	1	Developed	\$1,073.99
0218 - 954 - 22 - 0000	2	--	--	--	--	--	Undeveloped	\$0.00
0218 - 954 - 23 - 0000	2	3240 S Edenglen Av	Belcourt	6	18742	3	Developed	\$1,073.99
0218 - 954 - 24 - 0000	2	3240 S Edenglen Av	Belcourt	6	18742	3	Developed	\$1,073.99
0218 - 954 - 25 - 0000	2	3240 S Edenglen Av	Belcourt	6	18742	3	Developed	\$1,073.99
0218 - 954 - 26 - 0000	2	3240 S Edenglen Av	Belcourt	6	18742	3	Developed	\$1,073.99
0218 - 954 - 27 - 0000	2	3240 S Edenglen Av	Belcourt	6	18742	3	Developed	\$1,073.99

City of Ontario
Community Facilities District No. 9
(Edenglen)
Fiscal Year 2024-25 Special Tax Levy

Assessor's Parcel Number	Tax Zone	Street Address	Product Name	Product Type	Tract No.	Lot No.	Development Status	FY 2024-25
								Actual Special Tax
0218 - 954 - 28 - 0000	2	3240 S Edenglen Av	Belcourt	6	18742	3	Developed	\$1,073.99
0218 - 954 - 29 - 0000	1	--	--	--	--	--	Undeveloped	\$0.00
0218 - 954 - 30 - 0000	2	--	--	--	--	--	Undeveloped	\$0.00
0218 - 954 - 31 - 0000	2	--	--	--	--	--	Undeveloped	\$0.00
0218 - 954 - 32 - 0000	2	3980 E Bethany Wy	Belcourt	10	18742	2	Developed	\$1,073.99
0218 - 954 - 33 - 0000	2	3980 E Bethany Wy	Belcourt	10	18742	2	Developed	\$1,073.99
0218 - 954 - 34 - 0000	2	3980 E Bethany Wy	Belcourt	10	18742	2	Developed	\$1,073.99
0218 - 954 - 35 - 0000	2	3980 E Bethany Wy	Belcourt	10	18742	2	Developed	\$1,073.99
0218 - 954 - 36 - 0000	2	3980 E Bethany Wy	Belcourt	10	18742	2	Developed	\$1,073.99
0218 - 954 - 37 - 0000	2	3980 E Bethany Wy	Belcourt	10	18742	2	Developed	\$1,073.99
0218 - 954 - 38 - 0000	2	3980 E Bethany Wy	Belcourt	10	18742	2	Developed	\$1,073.99
0218 - 954 - 39 - 0000	2	3980 E Bethany Wy	Belcourt	10	18742	2	Developed	\$1,073.99
0218 - 954 - 40 - 0000	2	3980 E Bethany Wy	Belcourt	10	18742	2	Developed	\$1,073.99
0218 - 954 - 41 - 0000	2	3980 E Bethany Wy	Belcourt	10	18742	2	Developed	\$1,073.99
0218 - 954 - 42 - 0000	2	--	--	--	--	--	Undeveloped	\$0.00
0218 - 955 - 01 - 0000	2	3239 S Edenglen Av	Belcourt	6	18742	6	Developed	\$1,073.99
0218 - 955 - 02 - 0000	2	3239 S Edenglen Av	Belcourt	6	18742	6	Developed	\$1,073.99
0218 - 955 - 03 - 0000	2	3239 S Edenglen Av	Belcourt	6	18742	6	Developed	\$1,073.99
0218 - 955 - 04 - 0000	2	3239 S Edenglen Av	Belcourt	6	18742	6	Developed	\$1,073.99
0218 - 955 - 05 - 0000	2	3239 S Edenglen Av	Belcourt	6	18742	6	Developed	\$1,073.99
0218 - 955 - 06 - 0000	2	3239 S Edenglen Av	Belcourt	6	18742	6	Developed	\$1,073.99
0218 - 955 - 07 - 0000	1	--	--	--	--	--	Undeveloped	\$0.00
0218 - 955 - 08 - 0000	2	3240 S Westmont Ln	Belcourt	10	18742	7	Developed	\$1,073.99
0218 - 955 - 09 - 0000	2	3240 S Westmont Ln	Belcourt	10	18742	7	Developed	\$1,073.99
0218 - 955 - 10 - 0000	2	3240 S Westmont Ln	Belcourt	10	18742	7	Developed	\$1,073.99
0218 - 955 - 11 - 0000	2	3240 S Westmont Ln	Belcourt	10	18742	7	Developed	\$1,073.99
0218 - 955 - 12 - 0000	2	3240 S Westmont Ln	Belcourt	10	18742	7	Developed	\$1,073.99
0218 - 955 - 13 - 0000	2	3240 S Westmont Ln	Belcourt	10	18742	7	Developed	\$1,073.99
0218 - 955 - 14 - 0000	2	3240 S Westmont Ln	Belcourt	10	18742	7	Developed	\$1,073.99
0218 - 955 - 15 - 0000	2	3240 S Westmont Ln	Belcourt	10	18742	7	Developed	\$1,073.99
0218 - 955 - 16 - 0000	2	3240 S Westmont Ln	Belcourt	10	18742	7	Developed	\$1,073.99
0218 - 955 - 17 - 0000	2	3240 S Westmont Ln	Belcourt	10	18742	7	Developed	\$1,073.99
0218 - 955 - 18 - 0000	2	--	--	--	--	--	Undeveloped	\$0.00
0218 - 955 - 19 - 0000	2	3250 S Westmont Ln	Belcourt	10	18742	8	Developed	\$1,073.99
0218 - 955 - 20 - 0000	2	3250 S Westmont Ln	Belcourt	10	18742	8	Developed	\$1,073.99
0218 - 955 - 21 - 0000	2	3250 S Westmont Ln	Belcourt	10	18742	8	Developed	\$1,073.99
0218 - 955 - 22 - 0000	2	3250 S Westmont Ln	Belcourt	10	18742	8	Developed	\$1,073.99
0218 - 955 - 23 - 0000	2	3250 S Westmont Ln	Belcourt	10	18742	8	Developed	\$1,073.99
0218 - 955 - 24 - 0000	2	3250 S Westmont Ln	Belcourt	10	18742	8	Developed	\$1,073.99
0218 - 955 - 25 - 0000	2	3250 S Westmont Ln	Belcourt	10	18742	8	Developed	\$1,073.99
0218 - 955 - 26 - 0000	2	3250 S Westmont Ln	Belcourt	10	18742	8	Developed	\$1,073.99
0218 - 955 - 27 - 0000	2	3250 S Westmont Ln	Belcourt	10	18742	8	Developed	\$1,073.99
0218 - 955 - 28 - 0000	2	3250 S Westmont Ln	Belcourt	10	18742	8	Developed	\$1,073.99
0218 - 955 - 29 - 0000	2	--	--	--	--	--	Undeveloped	\$0.00
0218 - 955 - 30 - 0000	2	--	--	--	--	--	Undeveloped	\$0.00
0218 - 955 - 32 - 0000	2	3249 S Edenglen Av	Belcourt	10	18742	5	Developed	\$1,073.99
0218 - 955 - 33 - 0000	2	3249 S Edenglen Av	Belcourt	10	18742	5	Developed	\$1,073.99
0218 - 955 - 34 - 0000	2	3249 S Edenglen Av	Belcourt	10	18742	5	Developed	\$1,073.99
0218 - 955 - 35 - 0000	2	3249 S Edenglen Av	Belcourt	10	18742	5	Developed	\$1,073.99
0218 - 955 - 36 - 0000	2	3249 S Edenglen Av	Belcourt	10	18742	5	Developed	\$1,073.99
0218 - 955 - 37 - 0000	2	3249 S Edenglen Av	Belcourt	10	18742	5	Developed	\$1,073.99
0218 - 955 - 38 - 0000	2	3249 S Edenglen Av	Belcourt	10	18742	5	Developed	\$1,073.99
0218 - 955 - 39 - 0000	2	3249 S Edenglen Av	Belcourt	10	18742	5	Developed	\$1,073.99

City of Ontario
Community Facilities District No. 9
(Edenglen)
Fiscal Year 2024-25 Special Tax Levy

Assessor's Parcel Number	Tax Zone	Street Address	Product Name	Product Type	Tract No.	Lot No.	Development Status	FY 2024-25
								Actual Special Tax
0218 - 955 - 40 - 0000	2	3249 S Edenglen Av	Belcourt	10	18742	5	Developed	\$1,073.99
0218 - 955 - 41 - 0000	2	3249 S Edenglen Av	Belcourt	10	18742	5	Developed	\$1,073.99
0218 - 955 - 42 - 0000	2	--	--	--	--	--	Undeveloped	\$0.00
0218 - 956 - 01 - 0000	2	3203 S Edenglen Paseo	Portico	3	17562	3	Developed	\$1,073.99
0218 - 956 - 02 - 0000	2	3203 S Edenglen Paseo	Portico	3	17562	3	Developed	\$1,073.99
0218 - 956 - 03 - 0000	2	3203 S Edenglen Paseo	Portico	3	17562	3	Developed	\$1,073.99
0218 - 956 - 04 - 0000	2	3209 S Edenglen Paseo	Portico	3	17562	3	Developed	\$1,073.99
0218 - 956 - 05 - 0000	2	3209 S Edenglen Paseo	Portico	3	17562	3	Developed	\$1,073.99
0218 - 956 - 06 - 0000	2	3209 S Edenglen Paseo	Portico	3	17562	3	Developed	\$1,073.99
0218 - 956 - 07 - 0000	2	3207 S Edenglen Av	Portico	3	17562	4	Developed	\$1,073.99
0218 - 956 - 08 - 0000	2	3207 S Edenglen Av	Portico	3	17562	4	Developed	\$1,073.99
0218 - 956 - 09 - 0000	2	3207 S Edenglen Av	Portico	3	17562	4	Developed	\$1,073.99
0218 - 956 - 10 - 0000	2	3213 S Edenglen Av	Portico	3	17562	4	Developed	\$1,073.99
0218 - 956 - 11 - 0000	2	3213 S Edenglen Av	Portico	3	17562	4	Developed	\$1,073.99
0218 - 956 - 12 - 0000	2	3213 S Edenglen Av	Portico	3	17562	4	Developed	\$1,073.99
0218 - 956 - 13 - 0000	2	3206 S Edenglen Av	Portico	3	17562	100	Developed	\$1,073.99
0218 - 956 - 14 - 0000	2	3206 S Edenglen Av	Portico	3	17562	101	Developed	\$1,073.99
0218 - 956 - 15 - 0000	2	3206 S Edenglen Av	Portico	3	17562	102	Developed	\$1,073.99
0218 - 956 - 16 - 0000	2	3200 S Edenglen Av	Portico	3	17562	103	Developed	\$1,073.99
0218 - 956 - 17 - 0000	2	3200 S Edenglen Av	Portico	3	17562	104	Developed	\$1,073.99
0218 - 956 - 18 - 0000	2	3200 S Edenglen Av	Portico	3	17562	105	Developed	\$1,073.99
0218 - 956 - 21 - 0000	2	--	--	--	--	--	Undeveloped	\$0.00
0218 - 956 - 22 - 0000	2	--	--	--	--	--	Undeveloped	\$0.00
0218 - 956 - 24 - 0000	2	--	--	--	--	--	Undeveloped	\$0.00
0218 - 956 - 26 - 0000	2	--	--	--	--	--	Undeveloped	\$0.00
0218 - 956 - 27 - 0000	2	--	--	--	--	--	Undeveloped	\$0.00
0218 - 956 - 28 - 0000	2	--	--	--	--	--	Undeveloped	\$0.00
0218 - 956 - 30 - 0000	2	3227 S Edenglen Av	Green Door	1	18791	1	Developed	\$1,073.99
0218 - 956 - 31 - 0000	2	3223 S Edenglen Av	Green Door	1	18791	2	Developed	\$1,073.99
0218 - 956 - 32 - 0000	2	3221 S Edenglen Av	Green Door	1	18791	3	Developed	\$1,073.99
0218 - 956 - 33 - 0000	2	3219 S Edenglen Av	Green Door	1	18791	4	Developed	\$1,073.99
0218 - 956 - 34 - 0000	2	3221 S Edenglen Paseo	Green Door	1	18791	5	Developed	\$1,073.99
0218 - 956 - 35 - 0000	2	3223 S Edenglen Paseo	Green Door	1	18791	6	Developed	\$1,073.99
0218 - 956 - 36 - 0000	2	3227 S Edenglen Paseo	Green Door	1	18791	7	Developed	\$1,073.99
0218 - 956 - 37 - 0000	2	3229 S Edenglen Paseo	Green Door	1	18791	8	Developed	\$1,073.99
0218 - 956 - 38 - 0000	2	--	--	--	--	--	Undeveloped	\$0.00
0218 - 956 - 39 - 0000	2	--	--	--	--	--	Undeveloped	\$0.00
0218 - 956 - 40 - 0000	2	3229 S Hampton Wy	Green Door	1	18790	1	Developed	\$1,073.99
0218 - 956 - 41 - 0000	2	3227 S Hampton Wy	Green Door	1	18790	2	Developed	\$1,073.99
0218 - 956 - 42 - 0000	2	3225 S Hampton Wy	Green Door	1	18790	3	Developed	\$1,073.99
0218 - 956 - 43 - 0000	2	3223 S Hampton Wy	Green Door	1	18790	4	Developed	\$1,073.99
0218 - 956 - 44 - 0000	2	3221 S Hampton Wy	Green Door	1	18790	5	Developed	\$1,073.99
0218 - 956 - 45 - 0000	2	3219 S Hampton Wy	Green Door	1	18790	6	Developed	\$1,073.99
0218 - 956 - 46 - 0000	2	3217 S Hampton Wy	Green Door	1	18790	7	Developed	\$1,073.99
0218 - 956 - 47 - 0000	2	3215 S Hampton Wy	Green Door	1	18790	8	Developed	\$1,073.99
0218 - 956 - 48 - 0000	2	3211 S Hampton Wy	Green Door	1	18790	9	Developed	\$1,073.99
0218 - 956 - 49 - 0000	2	3205 S Hampton Wy	Green Door	1	18790	10	Developed	\$1,073.99
0218 - 956 - 50 - 0000	2	3201 S Hampton Wy	Green Door	1	18790	11	Developed	\$1,073.99
0218 - 956 - 51 - 0000	2	3214 S Edenglen Av	Green Door	1	18790	23	Developed	\$1,073.99
0218 - 956 - 52 - 0000	2	3218 S Edenglen Av	Green Door	1	18790	24	Developed	\$1,073.99
0218 - 956 - 53 - 0000	2	3220 S Edenglen Av	Green Door	1	18790	25	Developed	\$1,073.99
0218 - 956 - 54 - 0000	2	3222 S Edenglen Av	Green Door	1	18790	26	Developed	\$1,073.99
0218 - 956 - 55 - 0000	2	3224 S Edenglen Av	Green Door	1	18790	27	Developed	\$1,073.99

City of Ontario
Community Facilities District No. 9
(Edenglen)
Fiscal Year 2024-25 Special Tax Levy

Assessor's Parcel Number	Tax Zone	Street Address	Product Name	Product Type	Tract No.	Lot No.	Development Status	FY 2024-25
								Actual Special Tax
0218 - 956 - 56 - 0000	2	3226 S Edenglen Av	Green Door	1	18790	28	Developed	\$1,073.99
0218 - 956 - 57 - 0000	2	3228 S Edenglen Av	Green Door	1	18790	29	Developed	\$1,073.99
0218 - 956 - 58 - 0000	2	--	--	--	--	--	Undeveloped	\$0.00
0218 - 961 - 07 - 0000	2	--	--	--	--	--	Undeveloped	\$0.00
0218 - 961 - 09 - 0000	2	--	--	--	--	--	Undeveloped	\$0.00
0218 - 961 - 10 - 0000	2	--	--	--	--	--	Undeveloped	\$0.00
0218 - 961 - 11 - 0000	2	--	--	--	--	--	Undeveloped	\$0.00
0218 - 961 - 12 - 0000	2	--	--	--	--	--	Undeveloped	\$0.00
0218 - 961 - 14 - 0000	2	3262 S Westmont Ln	Belcourt	10	17564-1	3	Developed	\$1,073.99
0218 - 961 - 15 - 0000	2	3262 S Westmont Ln	Belcourt	10	17564-1	3	Developed	\$1,073.99
0218 - 961 - 16 - 0000	2	3262 S Westmont Ln	Belcourt	10	17564-1	3	Developed	\$1,073.99
0218 - 961 - 17 - 0000	2	3262 S Westmont Ln	Belcourt	10	17564-1	3	Developed	\$1,073.99
0218 - 961 - 18 - 0000	2	3262 S Westmont Ln	Belcourt	10	17564-1	3	Developed	\$1,073.99
0218 - 961 - 19 - 0000	2	3262 S Westmont Ln	Belcourt	10	17564-1	3	Developed	\$1,073.99
0218 - 961 - 20 - 0000	2	3262 S Westmont Ln	Belcourt	10	17564-1	3	Developed	\$1,073.99
0218 - 961 - 21 - 0000	2	3262 S Westmont Ln	Belcourt	10	17564-1	3	Developed	\$1,073.99
0218 - 961 - 22 - 0000	2	3262 S Westmont Ln	Belcourt	10	17564-1	3	Developed	\$1,073.99
0218 - 961 - 23 - 0000	2	3262 S Westmont Ln	Belcourt	10	17564-1	3	Developed	\$1,073.99
0218 - 961 - 24 - 0000	2	--	--	--	--	--	Undeveloped	\$0.00
0218 - 961 - 25 - 0000	2	3269 S Edenglen Av	Belcourt	10	17564-1	5	Developed	\$1,073.99
0218 - 961 - 26 - 0000	2	3269 S Edenglen Av	Belcourt	10	17564-1	5	Developed	\$1,073.99
0218 - 961 - 27 - 0000	2	3269 S Edenglen Av	Belcourt	10	17564-1	5	Developed	\$1,073.99
0218 - 961 - 28 - 0000	2	3269 S Edenglen Av	Belcourt	10	17564-1	5	Developed	\$1,073.99
0218 - 961 - 29 - 0000	2	3269 S Edenglen Av	Belcourt	10	17564-1	5	Developed	\$1,073.99
0218 - 961 - 30 - 0000	2	3269 S Edenglen Av	Belcourt	10	17564-1	5	Developed	\$1,073.99
0218 - 961 - 31 - 0000	2	3269 S Edenglen Av	Belcourt	10	17564-1	5	Developed	\$1,073.99
0218 - 961 - 32 - 0000	2	3269 S Edenglen Av	Belcourt	10	17564-1	5	Developed	\$1,073.99
0218 - 961 - 33 - 0000	2	3269 S Edenglen Av	Belcourt	10	17564-1	5	Developed	\$1,073.99
0218 - 961 - 34 - 0000	2	3269 S Edenglen Av	Belcourt	10	17564-1	5	Developed	\$1,073.99
0218 - 961 - 35 - 0000	2	--	--	--	--	--	Undeveloped	\$0.00
0218 - 961 - 36 - 0000	2	3268 S Westmont Ln	Belcourt	10	17564-1	6	Developed	\$1,073.99
0218 - 961 - 37 - 0000	2	3268 S Westmont Ln	Belcourt	10	17564-1	6	Developed	\$1,073.99
0218 - 961 - 38 - 0000	2	3268 S Westmont Ln	Belcourt	10	17564-1	6	Developed	\$1,073.99
0218 - 961 - 39 - 0000	2	3268 S Westmont Ln	Belcourt	10	17564-1	6	Developed	\$1,073.99
0218 - 961 - 40 - 0000	2	3268 S Westmont Ln	Belcourt	10	17564-1	6	Developed	\$1,073.99
0218 - 961 - 41 - 0000	2	3268 S Westmont Ln	Belcourt	10	17564-1	6	Developed	\$1,073.99
0218 - 961 - 42 - 0000	2	3268 S Westmont Ln	Belcourt	10	17564-1	6	Developed	\$1,073.99
0218 - 961 - 43 - 0000	2	3268 S Westmont Ln	Belcourt	10	17564-1	6	Developed	\$1,073.99
0218 - 961 - 44 - 0000	2	3268 S Westmont Ln	Belcourt	10	17564-1	6	Developed	\$1,073.99
0218 - 961 - 45 - 0000	2	3268 S Westmont Ln	Belcourt	10	17564-1	6	Developed	\$1,073.99
0218 - 961 - 46 - 0000	2	--	--	--	--	--	Undeveloped	\$0.00
0218 - 961 - 47 - 0000	2	4098 E. Emory Lane	Belcourt	10	17564-1	1	Developed	\$1,073.99
0218 - 961 - 48 - 0000	2	4098 E. Emory Lane	Belcourt	10	17564-1	1	Developed	\$1,073.99
0218 - 961 - 49 - 0000	2	4098 E. Emory Lane	Belcourt	10	17564-1	1	Developed	\$1,073.99
0218 - 961 - 50 - 0000	2	4098 E. Emory Lane	Belcourt	10	17564-1	1	Developed	\$1,073.99
0218 - 961 - 51 - 0000	2	4098 E. Emory Lane	Belcourt	10	17564-1	1	Developed	\$1,073.99
0218 - 961 - 52 - 0000	2	4098 E. Emory Lane	Belcourt	10	17564-1	1	Developed	\$1,073.99
0218 - 961 - 53 - 0000	2	4098 E. Emory Lane	Belcourt	10	17564-1	1	Developed	\$1,073.99
0218 - 961 - 54 - 0000	2	4098 E. Emory Lane	Belcourt	10	17564-1	1	Developed	\$1,073.99
0218 - 961 - 55 - 0000	2	4098 E. Emory Lane	Belcourt	10	17564-1	1	Developed	\$1,073.99
0218 - 961 - 56 - 0000	2	4098 E. Emory Lane	Belcourt	10	17564-1	1	Developed	\$1,073.99
0218 - 961 - 57 - 0000	2	3261 S. Westmont Lane	Belcourt	10	17564-1	2	Developed	\$1,073.99
0218 - 961 - 58 - 0000	2	3261 S. Westmont Lane	Belcourt	10	17564-1	2	Developed	\$1,073.99

City of Ontario
Community Facilities District No. 9
(Edenglen)
Fiscal Year 2024-25 Special Tax Levy

Assessor's Parcel Number	Tax Zone	Street Address	Product Name	Product Type	Tract No.	Lot No.	Development Status	FY 2024-25 Actual Special Tax
0218 - 961 - 59 - 0000	2	3261 S. Westmont Lane	Belcourt	10	17564-1	2	Developed	\$1,073.99
0218 - 961 - 60 - 0000	2	3261 S. Westmont Lane	Belcourt	10	17564-1	2	Developed	\$1,073.99
0218 - 961 - 61 - 0000	2	3261 S. Westmont Lane	Belcourt	10	17564-1	2	Developed	\$1,073.99
0218 - 961 - 62 - 0000	2	3261 S. Westmont Lane	Belcourt	10	17564-1	2	Developed	\$1,073.99
0218 - 961 - 63 - 0000	2	3261 S. Westmont Lane	Belcourt	10	17564-1	2	Developed	\$1,073.99
0218 - 961 - 64 - 0000	2	3261 S. Westmont Lane	Belcourt	10	17564-1	2	Developed	\$1,073.99
0218 - 961 - 65 - 0000	2	3261 S. Westmont Lane	Belcourt	10	17564-1	2	Developed	\$1,073.99
0218 - 961 - 66 - 0000	2	3261 S. Westmont Lane	Belcourt	10	17564-1	2	Developed	\$1,073.99
0218 - 961 - 67 - 0000	2	3267 S. Westmont Lane	Belcourt	7	17564-1	8	Developed	\$1,073.99
0218 - 961 - 68 - 0000	2	3267 S. Westmont Lane	Belcourt	7	17564-1	8	Developed	\$1,073.99
0218 - 961 - 69 - 0000	2	3267 S. Westmont Lane	Belcourt	7	17564-1	8	Developed	\$1,073.99
0218 - 961 - 70 - 0000	2	3267 S. Westmont Lane	Belcourt	7	17564-1	8	Developed	\$1,073.99
0218 - 961 - 71 - 0000	2	3267 S. Westmont Lane	Belcourt	7	17564-1	8	Developed	\$1,073.99
0218 - 961 - 72 - 0000	2	3267 S. Westmont Lane	Belcourt	7	17564-1	8	Developed	\$1,073.99
0218 - 961 - 73 - 0000	2	3267 S. Westmont Lane	Belcourt	7	17564-1	8	Developed	\$1,073.99
0218 - 961 - 74 - 0000	2	--	--	--	--	--	Undeveloped	\$0.00
0218 - 961 - 75 - 0000	2	--	--	--	--	--	Undeveloped	\$0.00
0218 - 961 - 76 - 0000	2	--	--	--	--	--	Undeveloped	\$0.00
0218 - 961 - 77 - 0000	2	--	--	--	--	--	Undeveloped	\$0.00
0218 - 961 - 78 - 0000	2	3259 S Edenglen Av	Belcourt	10	17564-1	4	Developed	\$1,073.99
0218 - 961 - 79 - 0000	2	3259 S Edenglen Av	Belcourt	10	17564-1	4	Developed	\$1,073.99
0218 - 961 - 80 - 0000	2	3259 S Edenglen Av	Belcourt	10	17564-1	4	Developed	\$1,073.99
0218 - 961 - 81 - 0000	2	3259 S Edenglen Av	Belcourt	10	17564-1	4	Developed	\$1,073.99
0218 - 961 - 82 - 0000	2	3259 S Edenglen Av	Belcourt	10	17564-1	4	Developed	\$1,073.99
0218 - 961 - 83 - 0000	2	3259 S Edenglen Av	Belcourt	10	17564-1	4	Developed	\$1,073.99
0218 - 961 - 84 - 0000	2	3259 S Edenglen Av	Belcourt	10	17564-1	4	Developed	\$1,073.99
0218 - 961 - 85 - 0000	2	3259 S Edenglen Av	Belcourt	10	17564-1	4	Developed	\$1,073.99
0218 - 961 - 86 - 0000	2	3259 S Edenglen Av	Belcourt	10	17564-1	4	Developed	\$1,073.99
0218 - 961 - 87 - 0000	2	3259 S Edenglen Av	Belcourt	10	17564-1	4	Developed	\$1,073.99
0218 - 961 - 88 - 0000	2	--	--	--	--	--	Undeveloped	\$0.00

Total Special Tax Levy for FY 2024-25	\$590,296.95
--	---------------------

Goodwin Consulting Group, Inc.; City of Ontario

5/8/2024

Notes:

- 1) Product Name refers to the unique type and style of the structures designated by the builders.
- 2) Product Type 1 indicates a single family detached residence.
- 3) Product Type (other than 1) indicates the number of dwelling units in a multi-family attached residence that is part of a multi-plex structure.

City of Ontario
Community Facilities District No. 19
(Countryside Phase 1 - Services)
Fiscal Year 2024-25 Special Tax Levy

Assessor's Parcel Number	Issuance of Building Permit	Land Use Class	Number of Units	Street Address	Tract No.	Lot No.	FY 2024-25 Actual Special Tax
0218 - 283 - 01 - 0000	Yes	Single Family Detached	1	3503 S Tanager Dr	17449	1	\$1,371.52
0218 - 283 - 02 - 0000	Yes	Single Family Detached	1	3513 S Tanager Dr	17449	2	\$1,371.52
0218 - 283 - 03 - 0000	Yes	Single Family Detached	1	3523 S Tanager Dr	17449	3	\$1,371.52
0218 - 283 - 04 - 0000	Yes	Single Family Detached	1	3533 S Tanager Dr	17449	4	\$1,371.52
0218 - 283 - 05 - 0000	Yes	Single Family Detached	1	2596 E Wren Wy	17449	5	\$1,371.52
0218 - 283 - 06 - 0000	Yes	Single Family Detached	1	2592 E Wren Wy	17449	6	\$1,371.52
0218 - 283 - 07 - 0000	Yes	Single Family Detached	1	2582 E Wren Wy	17449	7	\$1,371.52
0218 - 283 - 08 - 0000	Yes	Single Family Detached	1	2572 E Wren Wy	17449	8	\$1,371.52
0218 - 283 - 09 - 0000	Yes	Single Family Detached	1	2562 E Wren Wy	17449	9	\$1,371.52
0218 - 283 - 10 - 0000	Yes	Single Family Detached	1	2552 E Wren Wy	17449	10	\$1,371.52
0218 - 283 - 11 - 0000	Yes	Single Family Detached	1	2542 E Wren Wy	17449	11	\$1,371.52
0218 - 283 - 12 - 0000	Yes	Single Family Detached	1	2532 E Wren Wy	17449	12	\$1,371.52
0218 - 283 - 13 - 0000	Yes	Single Family Detached	1	2522 E Wren Wy	17449	13	\$1,371.52
0218 - 283 - 14 - 0000	Yes	Single Family Detached	1	2512 E Wren Wy	17449	14	\$1,371.52
0218 - 283 - 15 - 0000	Yes	Single Family Detached	1	2510 E Wren Wy	17449	15	\$1,371.52
0218 - 283 - 16 - 0000	Yes	Single Family Detached	1	2506 E Wren Wy	17449	16	\$1,371.52
0218 - 283 - 17 - 0000	Yes	Single Family Detached	1	3574 S Meadowlark Dr	17449	17	\$1,371.52
0218 - 283 - 18 - 0000	Yes	Single Family Detached	1	3564 S Meadowlark Dr	17449	18	\$1,371.52
0218 - 283 - 19 - 0000	Yes	Single Family Detached	1	3554 S Meadowlark Dr	17449	19	\$1,371.52
0218 - 283 - 20 - 0000	Yes	Single Family Detached	1	3544 S Meadowlark Dr	17449	20	\$1,371.52
0218 - 283 - 21 - 0000	Yes	Single Family Detached	1	3534 S Meadowlark Dr	17449	21	\$1,371.52
0218 - 283 - 22 - 0000	Yes	Single Family Detached	1	3524 S Meadowlark Dr	17449	22	\$1,371.52
0218 - 283 - 23 - 0000	Yes	Single Family Detached	1	3514 S Meadowlark Dr	17449	23	\$1,371.52
0218 - 283 - 24 - 0000	Yes	Single Family Detached	1	3504 S Meadowlark Dr	17449	24	\$1,371.52
0218 - 283 - 25 - 0000	Yes	Single Family Detached	1	3494 S Meadowlark Dr	17449	25	\$1,371.52
0218 - 283 - 26 - 0000	Yes	Single Family Detached	1	3484 S Meadowlark Dr	17449	26	\$1,371.52
0218 - 283 - 27 - 0000	Yes	Single Family Detached	1	3474 S Meadowlark Dr	17449	27	\$1,371.52
0218 - 283 - 28 - 0000	Yes	Single Family Detached	1	3464 S Meadowlark Dr	17449	28	\$1,371.52
0218 - 283 - 29 - 0000	Yes	Single Family Detached	1	3454 S Meadowlark Dr	17449	29	\$1,371.52
0218 - 283 - 30 - 0000	Yes	Single Family Detached	1	3444 S Meadowlark Dr	17449	30	\$1,371.52
0218 - 283 - 31 - 0000	Yes	Single Family Detached	1	3434 S Meadowlark Dr	17449	31	\$1,371.52
0218 - 283 - 32 - 0000	Yes	Single Family Detached	1	3424 S Meadowlark Dr	17449	32	\$1,371.52
0218 - 283 - 33 - 0000	Yes	Single Family Detached	1	3414 S Meadowlark Dr	17449	33	\$1,371.52
0218 - 283 - 34 - 0000	Yes	Single Family Detached	1	3404 S Meadowlark Dr	17449	34	\$1,371.52
0218 - 283 - 35 - 0000	Yes	Single Family Detached	1	2501 E Pheasant Wy	17449	35	\$1,371.52
0218 - 283 - 36 - 0000	Yes	Single Family Detached	1	2505 E Pheasant Wy	17449	36	\$1,371.52
0218 - 283 - 37 - 0000	Yes	Single Family Detached	1	2511 E Pheasant Wy	17449	37	\$1,371.52
0218 - 283 - 38 - 0000	Yes	Single Family Detached	1	2521 E Pheasant Wy	17449	38	\$1,371.52
0218 - 283 - 39 - 0000	Yes	Single Family Detached	1	2531 E Pheasant Wy	17449	39	\$1,371.52
0218 - 283 - 40 - 0000	Yes	Single Family Detached	1	2541 E Pheasant Wy	17449	40	\$1,371.52
0218 - 283 - 41 - 0000	Yes	Single Family Detached	1	2551 E Pheasant Wy	17449	41	\$1,371.52
0218 - 283 - 42 - 0000	Yes	Single Family Detached	1	2561 E Pheasant Wy	17449	42	\$1,371.52
0218 - 283 - 43 - 0000	Yes	Single Family Detached	1	2571 E Pheasant Wy	17449	43	\$1,371.52
0218 - 283 - 44 - 0000	Yes	Single Family Detached	1	2581 E Pheasant Wy	17449	44	\$1,371.52
0218 - 283 - 45 - 0000	Yes	Single Family Detached	1	2591 E Pheasant Wy	17449	45	\$1,371.52
0218 - 283 - 46 - 0000	Yes	Single Family Detached	1	2595 E Pheasant Wy	17449	46	\$1,371.52
0218 - 283 - 47 - 0000	Yes	Single Family Detached	1	3403 S Tanager Dr	17449	47	\$1,371.52
0218 - 283 - 48 - 0000	Yes	Single Family Detached	1	3413 S Tanager Dr	17449	48	\$1,371.52
0218 - 283 - 49 - 0000	Yes	Single Family Detached	1	3423 S Tanager Dr	17449	49	\$1,371.52
0218 - 283 - 50 - 0000	Yes	Single Family Detached	1	3433 S Tanager Dr	17449	50	\$1,371.52
0218 - 283 - 51 - 0000	Yes	Single Family Detached	1	3443 S Tanager Dr	17449	51	\$1,371.52

City of Ontario
Community Facilities District No. 19
(Countryside Phase 1 - Services)
Fiscal Year 2024-25 Special Tax Levy

Assessor's Parcel Number	Issuance of Building Permit	Land Use Class	Number of Units	Street Address	Tract No.	Lot No.	FY 2024-25 Actual Special Tax
0218 - 283 - 52 - 0000	Yes	Single Family Detached	1	3453 S Tanager Dr	17449	52	\$1,371.52
0218 - 283 - 53 - 0000	Yes	Single Family Detached	1	3463 S Tanager Dr	17449	53	\$1,371.52
0218 - 283 - 54 - 0000	Yes	Single Family Detached	1	3473 S Tanager Dr	17449	54	\$1,371.52
0218 - 283 - 55 - 0000	Yes	Single Family Detached	1	3483 S Tanager Dr	17449	55	\$1,371.52
0218 - 283 - 56 - 0000	No			--	--	--	\$0.00
0218 - 283 - 57 - 0000	No			--	--	--	\$0.00
0218 - 283 - 58 - 0000	No			--	--	--	\$0.00
0218 - 283 - 59 - 0000	No			--	--	--	\$0.00
0218 - 283 - 60 - 0000	No			--	--	--	\$0.00
0218 - 283 - 61 - 0000	No			--	--	--	\$0.00
0218 - 283 - 62 - 0000	No			--	--	--	\$0.00
0218 - 283 - 63 - 0000	No			--	--	--	\$0.00
0218 - 283 - 64 - 0000	No			--	--	--	\$0.00
0218 - 283 - 65 - 0000	No			--	--	--	\$0.00
0218 - 283 - 66 - 0000	No			--	--	--	\$0.00
0218 - 284 - 01 - 0000	Yes	Single Family Detached	1	3481 S Tanager Dr	17449	56	\$1,371.52
0218 - 284 - 02 - 0000	Yes	Single Family Detached	1	3471 S Tanager Dr	17449	57	\$1,371.52
0218 - 284 - 03 - 0000	Yes	Single Family Detached	1	3461 S Tanager Dr	17449	58	\$1,371.52
0218 - 284 - 04 - 0000	Yes	Single Family Detached	1	3451 S Tanager Dr	17449	59	\$1,371.52
0218 - 284 - 05 - 0000	Yes	Single Family Detached	1	3441 S Tanager Dr	17449	60	\$1,371.52
0218 - 284 - 06 - 0000	Yes	Single Family Detached	1	3431 S Tanager Dr	17449	61	\$1,371.52
0218 - 284 - 07 - 0000	Yes	Single Family Detached	1	2584 E Pheasant Wy	17449	62	\$1,371.52
0218 - 284 - 08 - 0000	Yes	Single Family Detached	1	2574 E Pheasant Wy	17449	63	\$1,371.52
0218 - 284 - 09 - 0000	Yes	Single Family Detached	1	2564 E Pheasant Wy	17449	64	\$1,371.52
0218 - 284 - 10 - 0000	Yes	Single Family Detached	1	2554 E Pheasant Wy	17449	65	\$1,371.52
0218 - 284 - 11 - 0000	Yes	Single Family Detached	1	2544 E Pheasant Wy	17449	66	\$1,371.52
0218 - 284 - 12 - 0000	Yes	Single Family Detached	1	2534 E Pheasant Wy	17449	67	\$1,371.52
0218 - 284 - 13 - 0000	Yes	Single Family Detached	1	2524 E Pheasant Wy	17449	68	\$1,371.52
0218 - 284 - 14 - 0000	Yes	Single Family Detached	1	2514 E Pheasant Wy	17449	69	\$1,371.52
0218 - 284 - 15 - 0000	Yes	Single Family Detached	1	2513 E Kiwi Ct	17449	70	\$1,371.52
0218 - 284 - 16 - 0000	Yes	Single Family Detached	1	2523 E Kiwi Ct	17449	71	\$1,371.52
0218 - 284 - 17 - 0000	Yes	Single Family Detached	1	2533 E Kiwi Ct	17449	72	\$1,371.52
0218 - 284 - 18 - 0000	Yes	Single Family Detached	1	2543 E Kiwi Ct	17449	73	\$1,371.52
0218 - 284 - 19 - 0000	Yes	Single Family Detached	1	2553 E Kiwi Ct	17449	74	\$1,371.52
0218 - 284 - 20 - 0000	Yes	Single Family Detached	1	2563 E Kiwi Ct	17449	75	\$1,371.52
0218 - 284 - 21 - 0000	Yes	Single Family Detached	1	2565 E Kiwi Ct	17449	76	\$1,371.52
0218 - 284 - 22 - 0000	Yes	Single Family Detached	1	2567 E Kiwi Ct	17449	77	\$1,371.52
0218 - 284 - 23 - 0000	Yes	Single Family Detached	1	2532 E Crane Ct	17449	78	\$1,371.52
0218 - 284 - 24 - 0000	Yes	Single Family Detached	1	2542 E Crane Ct	17449	79	\$1,371.52
0218 - 284 - 25 - 0000	Yes	Single Family Detached	1	2552 E Crane Ct	17449	80	\$1,371.52
0218 - 284 - 26 - 0000	Yes	Single Family Detached	1	2562 E Crane Ct	17449	81	\$1,371.52
0218 - 284 - 27 - 0000	Yes	Single Family Detached	1	2572 E Crane Ct	17449	82	\$1,371.52
0218 - 284 - 28 - 0000	Yes	Single Family Detached	1	2582 E Crane Ct	17449	83	\$1,371.52
0218 - 284 - 29 - 0000	Yes	Single Family Detached	1	2581 E Wren Wy	17449	84	\$1,371.52
0218 - 284 - 30 - 0000	Yes	Single Family Detached	1	2571 E Wren Wy	17449	85	\$1,371.52
0218 - 284 - 31 - 0000	Yes	Single Family Detached	1	2561 E Wren Wy	17449	86	\$1,371.52
0218 - 284 - 32 - 0000	Yes	Single Family Detached	1	2551 E Wren Wy	17449	87	\$1,371.52
0218 - 284 - 33 - 0000	Yes	Single Family Detached	1	2541 E Wren Wy	17449	88	\$1,371.52
0218 - 284 - 34 - 0000	Yes	Single Family Detached	1	2531 E Wren Wy	17449	89	\$1,371.52
0218 - 284 - 35 - 0000	Yes	Single Family Detached	1	2521 E Wren Wy	17449	90	\$1,371.52
0218 - 284 - 36 - 0000	Yes	Single Family Detached	1	2511 E Wren Wy	17449	91	\$1,371.52

City of Ontario
Community Facilities District No. 19
(Countryside Phase 1 - Services)
Fiscal Year 2024-25 Special Tax Levy

Assessor's Parcel Number	Issuance of Building Permit	Land Use Class	Number of Units	Street Address	Tract No.	Lot No.	FY 2024-25 Actual Special Tax
0218 - 284 - 37 - 0000	Yes	Single Family Detached	1	3525 S Meadowlark Dr	17449	92	\$1,371.52
0218 - 284 - 38 - 0000	Yes	Single Family Detached	1	3515 S Meadowlark Dr	17449	93	\$1,371.52
0218 - 284 - 39 - 0000	Yes	Single Family Detached	1	3505 S Meadowlark Dr	17449	94	\$1,371.52
0218 - 284 - 40 - 0000	Yes	Single Family Detached	1	3495 S Meadowlark Dr	17449	95	\$1,371.52
0218 - 284 - 41 - 0000	Yes	Single Family Detached	1	3485 S Meadowlark Dr	17449	96	\$1,371.52
0218 - 284 - 42 - 0000	Yes	Single Family Detached	1	3475 S Meadowlark Dr	17449	97	\$1,371.52
0218 - 284 - 43 - 0000	No			--	--	--	\$0.00
0218 - 284 - 44 - 0000	No			--	--	--	\$0.00
0218 - 284 - 45 - 0000	No			--	--	--	\$0.00
0218 - 284 - 46 - 0000	No			--	--	--	\$0.00
0218 - 284 - 47 - 0000	No			--	--	--	\$0.00
0218 - 284 - 48 - 0000	No			--	--	--	\$0.00
0218 - 284 - 49 - 0000	No			--	--	--	\$0.00
0218 - 284 - 50 - 0000	No			--	--	--	\$0.00
0218 - 293 - 01 - 0000	Yes	Single Family Detached	1	2672 E Dolomite Av	17450	1	\$1,371.52
0218 - 293 - 02 - 0000	Yes	Single Family Detached	1	2682 E Dolomite St	17450	2	\$1,371.52
0218 - 293 - 03 - 0000	Yes	Single Family Detached	1	2686 E Dolomite St	17450	3	\$1,371.52
0218 - 293 - 04 - 0000	Yes	Single Family Detached	1	2684 E Dolomite St	17450	4	\$1,371.52
0218 - 293 - 05 - 0000	Yes	Single Family Detached	1	2658 E Brockram Dr	17450	5	\$1,371.52
0218 - 293 - 06 - 0000	Yes	Single Family Detached	1	2656 E Brockram Dr	17450	6	\$1,371.52
0218 - 293 - 07 - 0000	Yes	Single Family Detached	1	2654 E Brockram Dr	17450	7	\$1,371.52
0218 - 293 - 08 - 0000	Yes	Single Family Detached	1	2652 E Brockram Dr	17450	8	\$1,371.52
0218 - 293 - 09 - 0000	Yes	Single Family Detached	1	2648 E Brockram Dr	17450	9	\$1,371.52
0218 - 293 - 10 - 0000	Yes	Single Family Detached	1	2646 E Brockram Dr	17450	10	\$1,371.52
0218 - 293 - 11 - 0000	Yes	Single Family Detached	1	2644 E Brockram Dr	17450	11	\$1,371.52
0218 - 293 - 12 - 0000	Yes	Single Family Detached	1	2642 E Brockram Dr	17450	12	\$1,371.52
0218 - 293 - 13 - 0000	Yes	Single Family Detached	1	2638 E Brockram Dr	17450	13	\$1,371.52
0218 - 293 - 14 - 0000	Yes	Single Family Detached	1	2636 E Brockram Dr	17450	14	\$1,371.52
0218 - 293 - 15 - 0000	Yes	Single Family Detached	1	2634 E Brockram Dr	17450	15	\$1,371.52
0218 - 293 - 16 - 0000	Yes	Single Family Detached	1	2632 E Brockram Dr	17450	16	\$1,371.52
0218 - 293 - 17 - 0000	Yes	Single Family Detached	1	2628 E Brockram Dr	17450	17	\$1,371.52
0218 - 293 - 18 - 0000	Yes	Single Family Detached	1	2626 E Brockram Dr	17450	18	\$1,371.52
0218 - 293 - 19 - 0000	Yes	Single Family Detached	1	2624 E Brockram Dr	17450	19	\$1,371.52
0218 - 293 - 20 - 0000	Yes	Single Family Detached	1	2622 E Brockram Dr	17450	20	\$1,371.52
0218 - 293 - 21 - 0000	Yes	Single Family Detached	1	2608 E Brockram Dr	17450	21	\$1,371.52
0218 - 293 - 22 - 0000	Yes	Single Family Detached	1	2602 E Brockram Dr	17450	22	\$1,371.52
0218 - 293 - 23 - 0000	Yes	Single Family Detached	1	2594 E Brockram Dr	17450	23	\$1,371.52
0218 - 293 - 24 - 0000	Yes	Single Family Detached	1	2592 E Brockram Dr	17450	24	\$1,371.52
0218 - 293 - 25 - 0000	Yes	Single Family Detached	1	2588 E Brockram Dr	17450	25	\$1,371.52
0218 - 293 - 26 - 0000	Yes	Single Family Detached	1	2586 E Brockram Dr	17450	26	\$1,371.52
0218 - 293 - 27 - 0000	Yes	Single Family Detached	1	2584 E Brockram Dr	17450	27	\$1,371.52
0218 - 293 - 28 - 0000	Yes	Single Family Detached	1	2582 E Brockram Dr	17450	28	\$1,371.52
0218 - 293 - 29 - 0000	Yes	Single Family Detached	1	2578 E Brockram Dr	17450	29	\$1,371.52
0218 - 293 - 30 - 0000	Yes	Single Family Detached	1	2576 E Brockram Dr	17450	30	\$1,371.52
0218 - 293 - 31 - 0000	Yes	Single Family Detached	1	2574 E Brockram Dr	17450	31	\$1,371.52
0218 - 293 - 32 - 0000	Yes	Single Family Detached	1	2548 E Brockram Dr	17450	32	\$1,371.52
0218 - 293 - 33 - 0000	Yes	Single Family Detached	1	2546 E Brockram Dr	17450	33	\$1,371.52
0218 - 293 - 34 - 0000	Yes	Single Family Detached	1	2544 E Brockram Dr	17450	34	\$1,371.52
0218 - 293 - 35 - 0000	Yes	Single Family Detached	1	2542 E Brockram Dr	17450	35	\$1,371.52
0218 - 293 - 36 - 0000	Yes	Single Family Detached	1	2538 E Brockram Dr	17450	36	\$1,371.52
0218 - 293 - 37 - 0000	Yes	Single Family Detached	1	2536 E Brockram Dr	17450	37	\$1,371.52

City of Ontario
Community Facilities District No. 19
(Countryside Phase 1 - Services)
Fiscal Year 2024-25 Special Tax Levy

Assessor's Parcel Number	Issuance of Building Permit	Land Use Class	Number of Units	Street Address	Tract No.	Lot No.	FY 2024-25 Actual Special Tax
0218 - 293 - 38 - 0000	Yes	Single Family Detached	1	2534 E Brockram Dr	17450	38	\$1,371.52
0218 - 293 - 39 - 0000	Yes	Single Family Detached	1	2532 E Brockram Dr	17450	39	\$1,371.52
0218 - 293 - 40 - 0000	Yes	Single Family Detached	1	2518 E Brockram Dr	17450	40	\$1,371.52
0218 - 293 - 41 - 0000	Yes	Single Family Detached	1	2516 E Brockram Dr	17450	41	\$1,371.52
0218 - 293 - 42 - 0000	Yes	Single Family Detached	1	2514 E Brockram Dr	17450	42	\$1,371.52
0218 - 293 - 43 - 0000	Yes	Single Family Detached	1	2512 E Brockram Dr	17450	43	\$1,371.52
0218 - 293 - 44 - 0000	Yes	Single Family Detached	1	2508 E Brockram Dr	17450	44	\$1,371.52
0218 - 293 - 45 - 0000	Yes	Single Family Detached	1	2506 E Brockram Dr	17450	45	\$1,371.52
0218 - 293 - 46 - 0000	Yes	Single Family Detached	1	2504 E Brockram Dr	17450	46	\$1,371.52
0218 - 293 - 47 - 0000	Yes	Single Family Detached	1	2502 E Brockram Dr	17450	47	\$1,371.52
0218 - 293 - 48 - 0000	Yes	Single Family Detached	1	3668 S Shale Av	17450	48	\$1,371.52
0218 - 293 - 49 - 0000	Yes	Single Family Detached	1	3666 S Shale Av	17450	49	\$1,371.52
0218 - 293 - 50 - 0000	Yes	Single Family Detached	1	3664 S Shale Av	17450	50	\$1,371.52
0218 - 293 - 51 - 0000	Yes	Single Family Detached	1	3662 S Shale Av	17450	51	\$1,371.52
0218 - 293 - 52 - 0000	Yes	Single Family Detached	1	3658 S Shale Av	17450	52	\$1,371.52
0218 - 293 - 53 - 0000	Yes	Single Family Detached	1	3656 S Shale Av	17450	53	\$1,371.52
0218 - 293 - 54 - 0000	Yes	Single Family Detached	1	3654 S Shale Av	17450	54	\$1,371.52
0218 - 293 - 55 - 0000	Yes	Single Family Detached	1	3652 S Shale Av	17450	55	\$1,371.52
0218 - 293 - 56 - 0000	Yes	Single Family Detached	1	3648 S Shale Av	17450	56	\$1,371.52
0218 - 293 - 57 - 0000	Yes	Single Family Detached	1	3646 S Shale Av	17450	57	\$1,371.52
0218 - 293 - 58 - 0000	Yes	Single Family Detached	1	3644 S Shale Av	17450	58	\$1,371.52
0218 - 293 - 59 - 0000	Yes	Single Family Detached	1	3642 S Shale Av	17450	59	\$1,371.52
0218 - 293 - 60 - 0000	Yes	Single Family Detached	1	3638 S Shale Av	17450	60	\$1,371.52
0218 - 293 - 61 - 0000	Yes	Single Family Detached	1	3636 S Shale Av	17450	61	\$1,371.52
0218 - 293 - 62 - 0000	Yes	Single Family Detached	1	3634 S Shale Av	17450	62	\$1,371.52
0218 - 293 - 63 - 0000	Yes	Single Family Detached	1	3632 S Shale Av	17450	63	\$1,371.52
0218 - 293 - 64 - 0000	Yes	Single Family Detached	1	3628 S Shale Av	17450	64	\$1,371.52
0218 - 293 - 65 - 0000	Yes	Single Family Detached	1	3626 S Shale Av	17450	65	\$1,371.52
0218 - 293 - 66 - 0000	Yes	Single Family Detached	1	3624 S Shale Av	17450	66	\$1,371.52
0218 - 293 - 67 - 0000	Yes	Single Family Detached	1	3622 S Shale Av	17450	67	\$1,371.52
0218 - 293 - 68 - 0000	Yes	Single Family Detached	1	2507 E Dolomite St	17450	68	\$1,371.52
0218 - 293 - 69 - 0000	Yes	Single Family Detached	1	2501 E Dolomite St	17450	69	\$1,371.52
0218 - 293 - 70 - 0000	Yes	Single Family Detached	1	2503 E Dolomite St	17450	70	\$1,371.52
0218 - 293 - 71 - 0000	Yes	Single Family Detached	1	2505 E Dolomite St	17450	71	\$1,371.52
0218 - 293 - 72 - 0000	Yes	Single Family Detached	1	2521 E Dolomite St	17450	72	\$1,371.52
0218 - 293 - 73 - 0000	Yes	Single Family Detached	1	2523 E Dolomite St	17450	73	\$1,371.52
0218 - 293 - 74 - 0000	Yes	Single Family Detached	1	2525 E Dolomite St	17450	74	\$1,371.52
0218 - 293 - 75 - 0000	Yes	Single Family Detached	1	2527 E Dolomite St	17450	75	\$1,371.52
0218 - 293 - 76 - 0000	No			--	--	--	\$0.00
0218 - 293 - 77 - 0000	No			--	--	--	\$0.00
0218 - 293 - 78 - 0000	No			--	--	--	\$0.00
0218 - 293 - 79 - 0000	No			--	--	--	\$0.00
0218 - 293 - 80 - 0000	No			--	--	--	\$0.00
0218 - 293 - 81 - 0000	No			--	--	--	\$0.00
0218 - 293 - 82 - 0000	No			--	--	--	\$0.00
0218 - 293 - 83 - 0000	No			--	--	--	\$0.00
0218 - 294 - 01 - 0000	Yes	Single Family Detached	1	2548 E Dolomite St	17450	76	\$1,371.52
0218 - 294 - 02 - 0000	Yes	Single Family Detached	1	2546 E Dolomite St	17450	77	\$1,371.52
0218 - 294 - 03 - 0000	Yes	Single Family Detached	1	2544 E Dolomite St	17450	78	\$1,371.52
0218 - 294 - 04 - 0000	Yes	Single Family Detached	1	2542 E Dolomite St	17450	79	\$1,371.52
0218 - 294 - 05 - 0000	Yes	Single Family Detached	1	2538 E Dolomite St	17450	80	\$1,371.52

City of Ontario
Community Facilities District No. 19
(Countryside Phase 1 - Services)
Fiscal Year 2024-25 Special Tax Levy

Assessor's Parcel Number	Issuance of Building Permit	Land Use Class	Number of Units	Street Address	Tract No.	Lot No.	FY 2024-25 Actual Special Tax
0218 - 294 - 06 - 0000	Yes	Single Family Detached	1	2536 E Dolomite St	17450	81	\$1,371.52
0218 - 294 - 07 - 0000	Yes	Single Family Detached	1	2534 E Dolomite St	17450	82	\$1,371.52
0218 - 294 - 08 - 0000	Yes	Single Family Detached	1	2532 E Dolomite St	17450	83	\$1,371.52
0218 - 294 - 09 - 0000	Yes	Single Family Detached	1	3641 S Shale Av	17450	84	\$1,371.52
0218 - 294 - 10 - 0000	Yes	Single Family Detached	1	3643 S Shale Av	17450	85	\$1,371.52
0218 - 294 - 11 - 0000	Yes	Single Family Detached	1	3645 S Shale Av	17450	86	\$1,371.52
0218 - 294 - 12 - 0000	Yes	Single Family Detached	1	3647 S Shale Av	17450	87	\$1,371.52
0218 - 294 - 13 - 0000	Yes	Single Family Detached	1	3651 S Shale Av	17450	88	\$1,371.52
0218 - 294 - 14 - 0000	Yes	Single Family Detached	1	3653 S Shale Av	17450	89	\$1,371.52
0218 - 294 - 15 - 0000	Yes	Single Family Detached	1	3655 S Shale Av	17450	90	\$1,371.52
0218 - 294 - 16 - 0000	Yes	Single Family Detached	1	3657 S Shale Av	17450	91	\$1,371.52
0218 - 294 - 17 - 0000	Yes	Single Family Detached	1	3661 S Shale Av	17450	92	\$1,371.52
0218 - 294 - 18 - 0000	Yes	Single Family Detached	1	3663 S Shale Av	17450	93	\$1,371.52
0218 - 294 - 19 - 0000	Yes	Single Family Detached	1	3665 S Shale Av	17450	94	\$1,371.52
0218 - 294 - 20 - 0000	Yes	Single Family Detached	1	3667 S Shale Av	17450	95	\$1,371.52
0218 - 294 - 21 - 0000	Yes	Single Family Detached	1	3668 S Basanite Av	17450	96	\$1,371.52
0218 - 294 - 22 - 0000	Yes	Single Family Detached	1	3666 S Basanite Av	17450	97	\$1,371.52
0218 - 294 - 23 - 0000	Yes	Single Family Detached	1	3664 S Basanite Av	17450	98	\$1,371.52
0218 - 294 - 24 - 0000	Yes	Single Family Detached	1	3662 S Basanite Av	17450	99	\$1,371.52
0218 - 294 - 25 - 0000	Yes	Single Family Detached	1	3658 S Basanite Av	17450	100	\$1,371.52
0218 - 294 - 26 - 0000	Yes	Single Family Detached	1	3656 S Basanite Av	17450	101	\$1,371.52
0218 - 294 - 27 - 0000	Yes	Single Family Detached	1	3654 S Basanite Av	17450	102	\$1,371.52
0218 - 294 - 28 - 0000	Yes	Single Family Detached	1	3652 S Basanite Av	17450	103	\$1,371.52
0218 - 294 - 29 - 0000	Yes	Single Family Detached	1	3648 S Basanite Av	17450	104	\$1,371.52
0218 - 294 - 30 - 0000	Yes	Single Family Detached	1	3646 S Basanite Av	17450	105	\$1,371.52
0218 - 294 - 31 - 0000	Yes	Single Family Detached	1	3644 S Basanite Av	17450	106	\$1,371.52
0218 - 294 - 32 - 0000	Yes	Single Family Detached	1	3642 S Basanite Av	17450	107	\$1,371.52
0218 - 294 - 33 - 0000	Yes	Single Family Detached	1	2643 S Brockram Dr	17450	108	\$1,371.52
0218 - 294 - 34 - 0000	Yes	Single Family Detached	1	2656 E Dolomite Av	17450	109	\$1,371.52
0218 - 294 - 35 - 0000	Yes	Single Family Detached	1	2654 E Dolomite Av	17450	110	\$1,371.52
0218 - 294 - 36 - 0000	Yes	Single Family Detached	1	2652 E Dolomite Av	17450	111	\$1,371.52
0218 - 294 - 37 - 0000	Yes	Single Family Detached	1	2629 S Brockram Dr	17450	112	\$1,371.52
0218 - 294 - 38 - 0000	Yes	Single Family Detached	1	2633 S Brockram Dr	17450	113	\$1,371.52
0218 - 294 - 39 - 0000	Yes	Single Family Detached	1	2631 S Brockram Dr	17450	114	\$1,371.52
0218 - 294 - 40 - 0000	Yes	Single Family Detached	1	2615 S Brockram Dr	17450	115	\$1,371.52
0218 - 294 - 41 - 0000	Yes	Single Family Detached	1	2617 S Brockram Dr	17450	116	\$1,371.52
0218 - 294 - 42 - 0000	Yes	Single Family Detached	1	2619 S Brockram Dr	17450	117	\$1,371.52
0218 - 294 - 43 - 0000	Yes	Single Family Detached	1	3623 S Basanite Av	17450	118	\$1,371.52
0218 - 294 - 44 - 0000	Yes	Single Family Detached	1	3625 S Basanite Av	17450	119	\$1,371.52
0218 - 294 - 45 - 0000	Yes	Single Family Detached	1	3627 S Basanite Av	17450	120	\$1,371.52
0218 - 294 - 46 - 0000	Yes	Single Family Detached	1	3621 S Basanite Av	17450	121	\$1,371.52
0218 - 294 - 47 - 0000	Yes	Single Family Detached	1	3641 S Basanite Av	17450	122	\$1,371.52
0218 - 294 - 48 - 0000	Yes	Single Family Detached	1	3643 S Basanite Av	17450	123	\$1,371.52
0218 - 294 - 49 - 0000	Yes	Single Family Detached	1	3645 S Basanite Av	17450	124	\$1,371.52
0218 - 294 - 50 - 0000	Yes	Single Family Detached	1	3647 S Basanite Av	17450	125	\$1,371.52
0218 - 294 - 51 - 0000	Yes	Single Family Detached	1	3651 S Basanite Av	17450	126	\$1,371.52
0218 - 294 - 52 - 0000	Yes	Single Family Detached	1	3653 S Basanite Av	17450	127	\$1,371.52
0218 - 294 - 53 - 0000	Yes	Single Family Detached	1	3655 S Basanite Av	17450	128	\$1,371.52
0218 - 294 - 54 - 0000	Yes	Single Family Detached	1	3657 S Basanite Av	17450	129	\$1,371.52
0218 - 294 - 55 - 0000	Yes	Single Family Detached	1	3661 S Basanite Av	17450	130	\$1,371.52
0218 - 294 - 56 - 0000	Yes	Single Family Detached	1	2607 S Brockram Dr	17450	131	\$1,371.52

City of Ontario
Community Facilities District No. 19
(Countryside Phase 1 - Services)
Fiscal Year 2024-25 Special Tax Levy

Assessor's Parcel Number	Issuance of Building Permit	Land Use Class	Number of Units	Street Address	Tract No.	Lot No.	FY 2024-25 Actual Special Tax
0218 - 294 - 57 - 0000	Yes	Single Family Detached	1	2609 S Brockram Dr	17450	132	\$1,371.52
0218 - 294 - 58 - 0000	Yes	Single Family Detached	1	2611 S Brockram Dr	17450	133	\$1,371.52
0218 - 294 - 59 - 0000	Yes	Single Family Detached	1	2613 S Brockram Dr	17450	134	\$1,371.52
0218 - 294 - 60 - 0000	Yes	Single Family Detached	1	2639 S Brockram Dr	17450	135	\$1,371.52
0218 - 294 - 61 - 0000	Yes	Single Family Detached	1	2637 S Brockram Dr	17450	136	\$1,371.52
0218 - 294 - 62 - 0000	Yes	Single Family Detached	1	2635 S Brockram Dr	17450	137	\$1,371.52
0218 - 294 - 63 - 0000	Yes	Single Family Detached	1	2641 E Brockram Dr	17450	138	\$1,371.52
0218 - 294 - 64 - 0000	No			--	--	--	\$0.00
0218 - 294 - 65 - 0000	No			--	--	--	\$0.00
0218 - 294 - 66 - 0000	No			--	--	--	\$0.00
0218 - 294 - 67 - 0000	No			--	--	--	\$0.00
0218 - 294 - 68 - 0000	No			--	--	--	\$0.00
0218 - 294 - 69 - 0000	No			--	--	--	\$0.00
0218 - 294 - 70 - 0000	No			--	--	--	\$0.00
0218 - 294 - 71 - 0000	No			--	--	--	\$0.00
0218 - 522 - 01 - 0000	Yes	Single Family Detached	1	2495 E Salem St	16045	1	\$1,371.52
0218 - 522 - 02 - 0000	Yes	Single Family Detached	1	2489 E Salem St	16045	2	\$1,371.52
0218 - 522 - 03 - 0000	Yes	Single Family Detached	1	2483 E Salem St	16045	3	\$1,371.52
0218 - 522 - 04 - 0000	Yes	Single Family Detached	1	2477 E Salem St	16045	4	\$1,371.52
0218 - 522 - 05 - 0000	Yes	Single Family Detached	1	2471 E Salem St	16045	5	\$1,371.52
0218 - 522 - 06 - 0000	Yes	Single Family Detached	1	2465 E Salem St	16045	6	\$1,371.52
0218 - 522 - 07 - 0000	Yes	Single Family Detached	1	2459 E Salem St	16045	7	\$1,371.52
0218 - 522 - 08 - 0000	Yes	Single Family Detached	1	2453 E Salem St	16045	8	\$1,371.52
0218 - 522 - 09 - 0000	Yes	Single Family Detached	1	2447 E Salem St	16045	9	\$1,371.52
0218 - 522 - 10 - 0000	Yes	Single Family Detached	1	2441 E Salem St	16045	10	\$1,371.52
0218 - 522 - 11 - 0000	Yes	Single Family Detached	1	2435 E Salem St	16045	11	\$1,371.52
0218 - 522 - 12 - 0000	Yes	Single Family Detached	1	2429 E Salem St	16045	12	\$1,371.52
0218 - 522 - 13 - 0000	Yes	Single Family Detached	1	3014 S Plymouth Ave	16045	13	\$1,371.52
0218 - 522 - 14 - 0000	Yes	Single Family Detached	1	3020 S Plymouth Ave	16045	14	\$1,371.52
0218 - 522 - 15 - 0000	Yes	Single Family Detached	1	3026 S Plymouth Ave	16045	15	\$1,371.52
0218 - 522 - 16 - 0000	Yes	Single Family Detached	1	3034 S Plymouth Ave	16045	16	\$1,371.52
0218 - 522 - 17 - 0000	Yes	Single Family Detached	1	3040 S Plymouth Ave	16045	17	\$1,371.52
0218 - 522 - 18 - 0000	Yes	Single Family Detached	1	3046 S Plymouth Ave	16045	18	\$1,371.52
0218 - 522 - 19 - 0000	Yes	Single Family Detached	1	3052 S Plymouth Ave	16045	19	\$1,371.52
0218 - 522 - 20 - 0000	Yes	Single Family Detached	1	2442 E Norwich St	16045	20	\$1,371.52
0218 - 522 - 21 - 0000	Yes	Single Family Detached	1	2444 E Norwich St	16045	21	\$1,371.52
0218 - 522 - 22 - 0000	Yes	Single Family Detached	1	2450 E Norwich St	16045	22	\$1,371.52
0218 - 522 - 23 - 0000	Yes	Single Family Detached	1	2456 E Norwich St	16045	23	\$1,371.52
0218 - 522 - 24 - 0000	Yes	Single Family Detached	1	2462 E Norwich St	16045	24	\$1,371.52
0218 - 522 - 25 - 0000	Yes	Single Family Detached	1	2468 E Norwich St	16045	25	\$1,371.52
0218 - 522 - 26 - 0000	Yes	Single Family Detached	1	2474 E Norwich St	16045	26	\$1,371.52
0218 - 522 - 27 - 0000	Yes	Single Family Detached	1	2480 E Norwich St	16045	27	\$1,371.52
0218 - 522 - 28 - 0000	Yes	Single Family Detached	1	2486 E Norwich St	16045	28	\$1,371.52
0218 - 522 - 29 - 0000	Yes	Single Family Detached	1	2492 E Norwich St	16045	29	\$1,371.52
0218 - 522 - 30 - 0000	Yes	Single Family Detached	1	2499 E Norwich St	16045	30	\$1,371.52
0218 - 522 - 31 - 0000	Yes	Single Family Detached	1	2497 E Norwich St	16045	31	\$1,371.52
0218 - 522 - 32 - 0000	Yes	Single Family Detached	1	2491 E Norwich St	16045	32	\$1,371.52
0218 - 522 - 33 - 0000	Yes	Single Family Detached	1	2485 E Norwich St	16045	33	\$1,371.52
0218 - 522 - 34 - 0000	Yes	Single Family Detached	1	2479 E Norwich St	16045	34	\$1,371.52
0218 - 522 - 35 - 0000	Yes	Single Family Detached	1	2473 E Norwich St	16045	35	\$1,371.52
0218 - 522 - 36 - 0000	Yes	Single Family Detached	1	2467 E Norwich St	16045	36	\$1,371.52

City of Ontario
Community Facilities District No. 19
(Countryside Phase 1 - Services)
Fiscal Year 2024-25 Special Tax Levy

Assessor's Parcel Number	Issuance of Building Permit	Land Use Class	Number of Units	Street Address	Tract No.	Lot No.	FY 2024-25 Actual Special Tax
0218 - 522 - 37 - 0000	Yes	Single Family Detached	1	2461 E Norwich St	16045	37	\$1,371.52
0218 - 522 - 38 - 0000	Yes	Single Family Detached	1	2455 E Norwich St	16045	38	\$1,371.52
0218 - 522 - 39 - 0000	Yes	Single Family Detached	1	2449 E Norwich St	16045	39	\$1,371.52
0218 - 522 - 40 - 0000	Yes	Single Family Detached	1	2443 E Norwich St	16045	40	\$1,371.52
0218 - 522 - 41 - 0000	Yes	Single Family Detached	1	2440 E Salem St	16045	41	\$1,371.52
0218 - 522 - 42 - 0000	Yes	Single Family Detached	1	2446 E Salem St	16045	42	\$1,371.52
0218 - 522 - 43 - 0000	Yes	Single Family Detached	1	2452 E Salem St	16045	43	\$1,371.52
0218 - 522 - 44 - 0000	Yes	Single Family Detached	1	2458 E Salem St	16045	44	\$1,371.52
0218 - 522 - 45 - 0000	Yes	Single Family Detached	1	2464 E Salem St	16045	45	\$1,371.52
0218 - 522 - 46 - 0000	Yes	Single Family Detached	1	2470 E Salem St	16045	46	\$1,371.52
0218 - 522 - 47 - 0000	Yes	Single Family Detached	1	2476 E Salem St	16045	47	\$1,371.52
0218 - 522 - 48 - 0000	Yes	Single Family Detached	1	2482 E Salem St	16045	48	\$1,371.52
0218 - 522 - 49 - 0000	Yes	Single Family Detached	1	2488 E Salem St	16045	49	\$1,371.52
0218 - 522 - 50 - 0000	Yes	Single Family Detached	1	2494 E Salem St	16045	50	\$1,371.52
0218 - 522 - 51 - 0000	Yes	Single Family Detached	1	2500 E Salem St	16045	51	\$1,371.52
0218 - 522 - 52 - 0000	Yes	Single Family Detached	1	3050 S Colonial Ave	16045	52	\$1,371.52
0218 - 522 - 53 - 0000	Yes	Single Family Detached	1	3056 S Colonial Ave	16045	53	\$1,371.52
0218 - 522 - 54 - 0000	Yes	Single Family Detached	1	3062 S Colonial Ave	16045	54	\$1,371.52
0218 - 522 - 55 - 0000	Yes	Single Family Detached	1	2495 E Danbury St	16045	142	\$1,371.52
0218 - 522 - 56 - 0000	Yes	Single Family Detached	1	2489 E Danbury St	16045	143	\$1,371.52
0218 - 522 - 57 - 0000	Yes	Single Family Detached	1	2483 E Danbury St	16045	144	\$1,371.52
0218 - 522 - 58 - 0000	Yes	Single Family Detached	1	2477 E Danbury St	16045	145	\$1,371.52
0218 - 522 - 59 - 0000	Yes	Single Family Detached	1	2471 E Danbury St	16045	146	\$1,371.52
0218 - 522 - 60 - 0000	Yes	Single Family Detached	1	2465 E Danbury St	16045	147	\$1,371.52
0218 - 522 - 61 - 0000	Yes	Single Family Detached	1	2459 E Danbury St	16045	148	\$1,371.52
0218 - 522 - 62 - 0000	Yes	Single Family Detached	1	2453 E Danbury St	16045	149	\$1,371.52
0218 - 522 - 63 - 0000	Yes	Single Family Detached	1	2447 E Danbury St	16045	150	\$1,371.52
0218 - 522 - 64 - 0000	Yes	Single Family Detached	1	2441 E Danbury St	16045	151	\$1,371.52
0218 - 522 - 65 - 0000	Yes	Single Family Detached	1	3058 S Plymouth Ave	16045	152	\$1,371.52
0218 - 522 - 66 - 0000	Yes	Single Family Detached	1	3064 S Plymouth Ave	16045	153	\$1,371.52
0218 - 522 - 67 - 0000	Yes	Single Family Detached	1	3070 S Plymouth Ave	16045	154	\$1,371.52
0218 - 522 - 68 - 0000	No			--	--	--	\$0.00
0218 - 522 - 69 - 0000	No			--	--	--	\$0.00
0218 - 523 - 01 - 0000	Yes	Single Family Detached	1	3078 S Colonial Ave	16045	55	\$1,371.52
0218 - 523 - 02 - 0000	Yes	Single Family Detached	1	3084 S Colonial Ave	16045	56	\$1,371.52
0218 - 523 - 03 - 0000	Yes	Single Family Detached	1	3090 S Colonial Ave	16045	57	\$1,371.52
0218 - 523 - 04 - 0000	Yes	Single Family Detached	1	3102 S Colonial Av	16045	58	\$1,371.52
0218 - 523 - 05 - 0000	Yes	Single Family Detached	1	3108 S Colonial Av	16045	59	\$1,371.52
0218 - 523 - 06 - 0000	Yes	Single Family Detached	1	3114 S Colonial Av	16045	60	\$1,371.52
0218 - 523 - 07 - 0000	Yes	Single Family Detached	1	3120 S Colonial Av	16045	61	\$1,371.52
0218 - 523 - 08 - 0000	Yes	Single Family Detached	1	2483 E Bennington St	16045	106	\$1,371.52
0218 - 523 - 09 - 0000	Yes	Single Family Detached	1	2477 E Bennington St	16045	107	\$1,371.52
0218 - 523 - 10 - 0000	Yes	Single Family Detached	1	2471 E Bennington St	16045	108	\$1,371.52
0218 - 523 - 11 - 0000	Yes	Single Family Detached	1	2465 E Bennington St	16045	109	\$1,371.52
0218 - 523 - 12 - 0000	Yes	Single Family Detached	1	2459 E Bennington St	16045	110	\$1,371.52
0218 - 523 - 13 - 0000	Yes	Single Family Detached	1	2453 E Bennington St	16045	111	\$1,371.52
0218 - 523 - 14 - 0000	Yes	Single Family Detached	1	2447 E Bennington St	16045	112	\$1,371.52
0218 - 523 - 15 - 0000	Yes	Single Family Detached	1	2441 E Bennington St	16045	113	\$1,371.52
0218 - 523 - 16 - 0000	Yes	Single Family Detached	1	2442 E Colchester St	16045	114	\$1,371.52
0218 - 523 - 17 - 0000	Yes	Single Family Detached	1	2448 E Colchester St	16045	115	\$1,371.52
0218 - 523 - 18 - 0000	Yes	Single Family Detached	1	2454 E Colchester St	16045	116	\$1,371.52

City of Ontario
Community Facilities District No. 19
(Countryside Phase 1 - Services)
Fiscal Year 2024-25 Special Tax Levy

Assessor's Parcel Number	Issuance of Building Permit	Land Use Class	Number of Units	Street Address	Tract No.	Lot No.	FY 2024-25 Actual Special Tax
0218 - 523 - 19 - 0000	Yes	Single Family Detached	1	2458 E Colchester St	16045	117	\$1,371.52
0218 - 523 - 20 - 0000	Yes	Single Family Detached	1	2464 E Colchester St	16045	118	\$1,371.52
0218 - 523 - 21 - 0000	Yes	Single Family Detached	1	2468 E Colchester St	16045	119	\$1,371.52
0218 - 523 - 22 - 0000	Yes	Single Family Detached	1	2476 E Colchester St	16045	120	\$1,371.52
0218 - 523 - 23 - 0000	Yes	Single Family Detached	1	2484 E Colchester St	16045	121	\$1,371.52
0218 - 523 - 24 - 0000	Yes	Single Family Detached	1	2497 E Colchester St	16045	122	\$1,371.52
0218 - 523 - 25 - 0000	Yes	Single Family Detached	1	2491 E Colchester St	16045	123	\$1,371.52
0218 - 523 - 26 - 0000	Yes	Single Family Detached	1	2485 E Colchester St	16045	124	\$1,371.52
0218 - 523 - 27 - 0000	Yes	Single Family Detached	1	2479 E Colchester St	16045	125	\$1,371.52
0218 - 523 - 28 - 0000	Yes	Single Family Detached	1	2473 E Colchester St	16045	126	\$1,371.52
0218 - 523 - 29 - 0000	Yes	Single Family Detached	1	2467 E Colchester St	16045	127	\$1,371.52
0218 - 523 - 30 - 0000	Yes	Single Family Detached	1	2461 E Colchester St	16045	128	\$1,371.52
0218 - 523 - 31 - 0000	Yes	Single Family Detached	1	2455 E Colchester St	16045	129	\$1,371.52
0218 - 523 - 32 - 0000	Yes	Single Family Detached	1	2449 E Colchester St	16045	130	\$1,371.52
0218 - 523 - 33 - 0000	Yes	Single Family Detached	1	2443 E Colchester St	16045	131	\$1,371.52
0218 - 523 - 34 - 0000	Yes	Single Family Detached	1	2440 E Danbury St	16045	132	\$1,371.52
0218 - 523 - 35 - 0000	Yes	Single Family Detached	1	2446 E Danbury St	16045	133	\$1,371.52
0218 - 523 - 36 - 0000	Yes	Single Family Detached	1	2452 E Danbury St	16045	134	\$1,371.52
0218 - 523 - 37 - 0000	Yes	Single Family Detached	1	2458 E Danbury St	16045	135	\$1,371.52
0218 - 523 - 38 - 0000	Yes	Single Family Detached	1	2464 E Danbury St	16045	136	\$1,371.52
0218 - 523 - 39 - 0000	Yes	Single Family Detached	1	2470 E Danbury St	16045	137	\$1,371.52
0218 - 523 - 40 - 0000	Yes	Single Family Detached	1	2476 E Danbury St	16045	138	\$1,371.52
0218 - 523 - 41 - 0000	Yes	Single Family Detached	1	2482 E Danbury St	16045	139	\$1,371.52
0218 - 523 - 42 - 0000	Yes	Single Family Detached	1	2488 E Danbury St	16045	140	\$1,371.52
0218 - 523 - 43 - 0000	Yes	Single Family Detached	1	2494 E Danbury St	16045	141	\$1,371.52
0218 - 523 - 44 - 0000	Yes	Single Family Detached	1	3076 S Plymouth Ave	16045	155	\$1,371.52
0218 - 523 - 45 - 0000	Yes	Single Family Detached	1	3082 S Plymouth Ave	16045	156	\$1,371.52
0218 - 523 - 46 - 0000	Yes	Single Family Detached	1	3088 S Plymouth Ave	16045	157	\$1,371.52
0218 - 523 - 47 - 0000	Yes	Single Family Detached	1	3094 S Plymouth Ave	16045	158	\$1,371.52
0218 - 523 - 48 - 0000	Yes	Single Family Detached	1	3100 S Plymouth Paseo	16045	159	\$1,371.52
0218 - 523 - 49 - 0000	Yes	Single Family Detached	1	3106 S Plymouth Paseo	16045	160	\$1,371.52
0218 - 523 - 50 - 0000	Yes	Single Family Detached	1	3112 S Plymouth Paseo	16045	161	\$1,371.52
0218 - 523 - 51 - 0000	Yes	Single Family Detached	1	3118 S Plymouth Paseo	16045	162	\$1,371.52
0218 - 523 - 52 - 0000	Yes	Single Family Detached	1	3124 S Plymouth Paseo	16045	163	\$1,371.52
0218 - 523 - 53 - 0000	No			--	--	--	\$0.00
0218 - 523 - 54 - 0000	No			--	--	--	\$0.00
0218 - 532 - 01 - 0000	Yes	Single Family Detached	1	3128 S Colonial Av	16045	62	\$1,371.52
0218 - 532 - 02 - 0000	Yes	Single Family Detached	1	3134 S Colonial Av	16045	63	\$1,371.52
0218 - 532 - 03 - 0000	Yes	Single Family Detached	1	3140 S Colonial Av	16045	64	\$1,371.52
0218 - 532 - 04 - 0000	Yes	Single Family Detached	1	3146 S Colonial Av	16045	65	\$1,371.52
0218 - 532 - 05 - 0000	Yes	Single Family Detached	1	3162 S Colonial Av	16045	66	\$1,371.52
0218 - 532 - 06 - 0000	Yes	Single Family Detached	1	3166 S Colonial Av	16045	67	\$1,371.52
0218 - 532 - 07 - 0000	Yes	Single Family Detached	1	3172 S Colonial Av	16045	68	\$1,371.52
0218 - 532 - 08 - 0000	Yes	Single Family Detached	1	3180 S Colonial Av	16045	69	\$1,371.52
0218 - 532 - 09 - 0000	Yes	Single Family Detached	1	2497 E Darien St	16045	70	\$1,371.52
0218 - 532 - 10 - 0000	Yes	Single Family Detached	1	2489 E Darien St	16045	71	\$1,371.52
0218 - 532 - 11 - 0000	Yes	Single Family Detached	1	2483 E Darien St	16045	72	\$1,371.52
0218 - 532 - 12 - 0000	Yes	Single Family Detached	1	2477 E Darien St	16045	73	\$1,371.52
0218 - 532 - 13 - 0000	Yes	Single Family Detached	1	2471 E Darien St	16045	74	\$1,371.52
0218 - 532 - 14 - 0000	Yes	Single Family Detached	1	2465 E Darien St	16045	75	\$1,371.52
0218 - 532 - 15 - 0000	Yes	Single Family Detached	1	2459 E Darien St	16045	76	\$1,371.52

City of Ontario
Community Facilities District No. 19
(Countryside Phase 1 - Services)
Fiscal Year 2024-25 Special Tax Levy

Assessor's Parcel Number	Issuance of Building Permit	Land Use Class	Number of Units	Street Address	Tract No.	Lot No.	FY 2024-25 Actual Special Tax
0218 - 532 - 16 - 0000	Yes	Single Family Detached	1	2453 E Darien St	16045	77	\$1,371.52
0218 - 532 - 17 - 0000	Yes	Single Family Detached	1	2447 E Darien St	16045	78	\$1,371.52
0218 - 532 - 18 - 0000	Yes	Single Family Detached	1	2441 E Darien St	16045	79	\$1,371.52
0218 - 532 - 19 - 0000	Yes	Single Family Detached	1	2442 E Lewiston St	16045	80	\$1,371.52
0218 - 532 - 20 - 0000	Yes	Single Family Detached	1	2448 E Lewiston St	16045	81	\$1,371.52
0218 - 532 - 21 - 0000	Yes	Single Family Detached	1	2454 E Lewiston St	16045	82	\$1,371.52
0218 - 532 - 22 - 0000	Yes	Single Family Detached	1	2458 E Lewiston St	16045	83	\$1,371.52
0218 - 532 - 23 - 0000	Yes	Single Family Detached	1	2464 E Lewiston St	16045	84	\$1,371.52
0218 - 532 - 24 - 0000	Yes	Single Family Detached	1	2468 E Lewiston St	16045	85	\$1,371.52
0218 - 532 - 25 - 0000	Yes	Single Family Detached	1	2476 E Lewiston St	16045	86	\$1,371.52
0218 - 532 - 26 - 0000	Yes	Single Family Detached	1	2484 E Lewiston St	16045	87	\$1,371.52
0218 - 532 - 27 - 0000	Yes	Single Family Detached	1	2488 E Lewiston St	16045	88	\$1,371.52
0218 - 532 - 28 - 0000	Yes	Single Family Detached	1	2492 E Lewiston St	16045	89	\$1,371.52
0218 - 532 - 29 - 0000	Yes	Single Family Detached	1	2485 E Lewiston St	16045	90	\$1,371.52
0218 - 532 - 30 - 0000	Yes	Single Family Detached	1	2479 E Lewiston St	16045	91	\$1,371.52
0218 - 532 - 31 - 0000	Yes	Single Family Detached	1	2473 E Lewiston St	16045	92	\$1,371.52
0218 - 532 - 32 - 0000	Yes	Single Family Detached	1	2467 E Lewiston St	16045	93	\$1,371.52
0218 - 532 - 33 - 0000	Yes	Single Family Detached	1	2461 E Lewiston St	16045	94	\$1,371.52
0218 - 532 - 34 - 0000	Yes	Single Family Detached	1	2455 E Lewiston St	16045	95	\$1,371.52
0218 - 532 - 35 - 0000	Yes	Single Family Detached	1	2449 E Lewiston St	16045	96	\$1,371.52
0218 - 532 - 36 - 0000	Yes	Single Family Detached	1	2443 E Lewiston St	16045	97	\$1,371.52
0218 - 532 - 37 - 0000	Yes	Single Family Detached	1	2440 E Bennington St	16045	98	\$1,371.52
0218 - 532 - 38 - 0000	Yes	Single Family Detached	1	2446 E Bennington St	16045	99	\$1,371.52
0218 - 532 - 39 - 0000	Yes	Single Family Detached	1	2452 E Bennington St	16045	100	\$1,371.52
0218 - 532 - 40 - 0000	Yes	Single Family Detached	1	2458 E Bennington St	16045	101	\$1,371.52
0218 - 532 - 41 - 0000	Yes	Single Family Detached	1	2464 E Bennington St	16045	102	\$1,371.52
0218 - 532 - 42 - 0000	Yes	Single Family Detached	1	2470 E Bennington St	16045	103	\$1,371.52
0218 - 532 - 43 - 0000	Yes	Single Family Detached	1	2476 E Bennington St	16045	104	\$1,371.52
0218 - 532 - 44 - 0000	Yes	Single Family Detached	1	2482 E Bennington St	16045	105	\$1,371.52
0218 - 532 - 45 - 0000	Yes	Single Family Detached	1	3130 S Newton Av	16045	164	\$1,371.52
0218 - 532 - 46 - 0000	Yes	Single Family Detached	1	3136 S Newton Av	16045	165	\$1,371.52
0218 - 532 - 47 - 0000	Yes	Single Family Detached	1	3142 S Newton Av	16045	166	\$1,371.52
0218 - 532 - 48 - 0000	Yes	Single Family Detached	1	3148 S Newton Av	16045	167	\$1,371.52
0218 - 532 - 49 - 0000	Yes	Single Family Detached	1	3154 S Newton Av	16045	168	\$1,371.52
0218 - 532 - 50 - 0000	Yes	Single Family Detached	1	3160 S Newton Av	16045	169	\$1,371.52
0218 - 532 - 51 - 0000	Yes	Single Family Detached	1	3168 S Newton Av	16045	170	\$1,371.52
0218 - 532 - 52 - 0000	Yes	Single Family Detached	1	3174 S Newton Av	16045	171	\$1,371.52
0218 - 532 - 53 - 0000	Yes	Single Family Detached	1	3180 S Newton Av	16045	172	\$1,371.52
0218 - 532 - 54 - 0000	Yes	Single Family Detached	1	3186 S Newton Av	16045	173	\$1,371.52
0218 - 532 - 55 - 0000	Yes	Single Family Detached	1	3192 S Newton Av	16045	174	\$1,371.52
0218 - 532 - 56 - 0000	Yes	Single Family Detached	1	3198 S Newton Av	16045	175	\$1,371.52
0218 - 532 - 57 - 0000	Yes	Single Family Detached	1	2440 E Darien St	16045	176	\$1,371.52
0218 - 532 - 58 - 0000	Yes	Single Family Detached	1	2446 E Darien St	16045	177	\$1,371.52
0218 - 532 - 59 - 0000	Yes	Single Family Detached	1	2452 E Darien St	16045	178	\$1,371.52
0218 - 532 - 60 - 0000	Yes	Single Family Detached	1	2458 E Darien St	16045	179	\$1,371.52
0218 - 532 - 61 - 0000	Yes	Single Family Detached	1	2464 E Darien St	16045	180	\$1,371.52
0218 - 532 - 62 - 0000	Yes	Single Family Detached	1	2470 E Darien St	16045	181	\$1,371.52
0218 - 532 - 63 - 0000	Yes	Single Family Detached	1	2476 E Darien St	16045	182	\$1,371.52
0218 - 532 - 64 - 0000	Yes	Single Family Detached	1	2482 E Darien St	16045	183	\$1,371.52
0218 - 532 - 65 - 0000	Yes	Single Family Detached	1	2486 E Darien St	16045	184	\$1,371.52
0218 - 532 - 66 - 0000	Yes	Single Family Detached	1	2492 E Darien St	16045	185	\$1,371.52

City of Ontario
Community Facilities District No. 19
(Countryside Phase 1 - Services)
Fiscal Year 2024-25 Special Tax Levy

Assessor's Parcel Number	Issuance of Building Permit	Land Use Class	Number of Units	Street Address	Tract No.	Lot No.	FY 2024-25 Actual Special Tax
0218 - 532 - 67 - 0000	Yes	Single Family Detached	1	3192 S Colonial Av	16045	186	\$1,371.52
0218 - 532 - 68 - 0000	Yes	Single Family Detached	1	3198 S Colonial Av	16045	187	\$1,371.52
0218 - 532 - 69 - 0000	No			--	--	--	\$0.00
0218 - 532 - 70 - 0000	No			--	--	--	\$0.00
0218 - 545 - 01 - 0000	Yes	Single Family Detached	1	3362 S Newton Av	18855	1	\$1,371.52
0218 - 545 - 02 - 0000	Yes	Single Family Detached	1	3342 S Newton Av	18855	2	\$1,371.52
0218 - 545 - 03 - 0000	Yes	Single Family Detached	1	3322 S Newton Av	18855	3	\$1,371.52
0218 - 545 - 04 - 0000	Yes	Single Family Detached	1	3312 S Newton Av	18855	4	\$1,371.52
0218 - 545 - 05 - 0000	Yes	Single Family Detached	1	3272 S Newton Av	18855	5	\$1,371.52
0218 - 545 - 06 - 0000	Yes	Single Family Detached	1	3262 S Newton Av	18855	6	\$1,371.52
0218 - 545 - 07 - 0000	Yes	Single Family Detached	1	3252 S Newton Av	18855	7	\$1,371.52
0218 - 545 - 08 - 0000	Yes	Single Family Detached	1	3242 S Newton Av	18855	8	\$1,371.52
0218 - 545 - 09 - 0000	Yes	Single Family Detached	1	3232 S Newton Av	18855	9	\$1,371.52
0218 - 545 - 10 - 0000	Yes	Single Family Detached	1	3222 S Newton Av	18855	10	\$1,371.52
0218 - 545 - 11 - 0000	Yes	Single Family Detached	1	2443 E Derby Ln	18855	11	\$1,371.52
0218 - 545 - 12 - 0000	Yes	Single Family Detached	1	2455 E Derby Ln	18855	12	\$1,371.52
0218 - 545 - 13 - 0000	Yes	Single Family Detached	1	2463 E Derby Ln	18855	13	\$1,371.52
0218 - 545 - 14 - 0000	Yes	Single Family Detached	1	2473 E Derby Ln	18855	14	\$1,371.52
0218 - 545 - 15 - 0000	Yes	Single Family Detached	1	2483 E Derby Ln	18855	15	\$1,371.52
0218 - 545 - 16 - 0000	Yes	Single Family Detached	1	2493 E Derby Ln	18855	16	\$1,371.52
0218 - 545 - 17 - 0000	Yes	Single Family Detached	1	3241 S Portsmouth Ln	18855	17	\$1,371.52
0218 - 545 - 18 - 0000	Yes	Single Family Detached	1	3251 S Portsmouth Ln	18855	18	\$1,371.52
0218 - 545 - 19 - 0000	Yes	Single Family Detached	1	3261 S Portsmouth Ln	18855	19	\$1,371.52
0218 - 545 - 20 - 0000	Yes	Single Family Detached	1	3281 S Portsmouth Ln	18855	20	\$1,371.52
0218 - 545 - 21 - 0000	Yes	Single Family Detached	1	3321 S Portsmouth Ln	18855	21	\$1,371.52
0218 - 545 - 22 - 0000	Yes	Single Family Detached	1	3331 S Portsmouth Ln	18855	22	\$1,371.52
0218 - 545 - 23 - 0000	Yes	Single Family Detached	1	3341 S Portsmouth Ln	18855	23	\$1,371.52
0218 - 545 - 24 - 0000	Yes	Single Family Detached	1	2492 E Williamsburg Ln	18855	24	\$1,371.52
0218 - 545 - 25 - 0000	Yes	Single Family Detached	1	2482 E Williamsburg Ln	18855	25	\$1,371.52
0218 - 545 - 26 - 0000	Yes	Single Family Detached	1	2472 E Williamsburg Ln	18855	26	\$1,371.52
0218 - 545 - 27 - 0000	Yes	Single Family Detached	1	2462 E Williamsburg Ln	18855	27	\$1,371.52
0218 - 545 - 28 - 0000	Yes	Single Family Detached	1	2452 E Williamsburg Ln	18855	28	\$1,371.52
0218 - 545 - 29 - 0000	Yes	Single Family Detached	1	2442 E Williamsburg Ln	18855	29	\$1,371.52
0218 - 545 - 30 - 0000	Yes	Single Family Detached	1	3335 S Newton Av	18855	30	\$1,371.52
0218 - 545 - 31 - 0000	Yes	Single Family Detached	1	3325 S Newton Av	18855	31	\$1,371.52
0218 - 545 - 32 - 0000	Yes	Single Family Detached	1	3275 S Newton Av	18855	32	\$1,371.52
0218 - 545 - 33 - 0000	Yes	Single Family Detached	1	3265 S Newton Av	18855	33	\$1,371.52
0218 - 545 - 34 - 0000	Yes	Single Family Detached	1	3255 S Newton Av	18855	34	\$1,371.52
0218 - 545 - 35 - 0000	Yes	Single Family Detached	1	3252 S Portsmouth Ln	18855	35	\$1,371.52
0218 - 545 - 36 - 0000	Yes	Single Family Detached	1	3262 S Portsmouth Ln	18855	36	\$1,371.52
0218 - 545 - 37 - 0000	Yes	Single Family Detached	1	3282 S Portsmouth Ln	18855	37	\$1,371.52
0218 - 545 - 38 - 0000	Yes	Single Family Detached	1	3322 S Portsmouth Ln	18855	38	\$1,371.52
0218 - 545 - 39 - 0000	Yes	Single Family Detached	1	3332 S Portsmouth Ln	18855	39	\$1,371.52
0218 - 545 - 40 - 0000	No			--	--	--	\$0.00

**City of Ontario
 Community Facilities District No. 19
 (Countryside Phase 1 - Services)
 Fiscal Year 2024-25 Special Tax Levy**

Assessor's Parcel Number	Issuance of Building Permit	Land Use Class	Number of Units	Street Address	Tract No.	Lot No.	FY 2024-25 Actual Special Tax
0218 - 545 - 41 - 0000	No			--	--	--	\$0.00
0218 - 545 - 42 - 0000	No			--	--	--	\$0.00
Total Special Tax Levy for FY 2024-25							\$632,270.72

City of Ontario; Goodwin Consulting Group, Inc.

5/8/2024

City of Ontario
Community Facilities District No. 23
(Park Place Services)
Fiscal Year 2024-25 Special Tax Levy

Assessor's Parcel Number	Issuance of Building Permit	Land Use Class	Number of Units	Street Address	Tract No.	Lot No.	FY 2024-25 Actual Special Tax
1073 - 011 - 01 - 0000	Yes	Single Family Detached	1	4732 S Cobblestone Ln	18065	1	\$1,371.52
1073 - 011 - 02 - 0000	Yes	Single Family Detached	1	4722 S Cobblestone Ln	18065	2	\$1,371.52
1073 - 011 - 03 - 0000	Yes	Single Family Detached	1	4712 S Cobblestone Ln	18065	3	\$1,371.52
1073 - 011 - 04 - 0000	Yes	Single Family Detached	1	4702 S Cobblestone Ln	18065	4	\$1,371.52
1073 - 011 - 05 - 0000	Yes	Single Family Detached	1	4692 S Cobblestone Ln	18065	5	\$1,371.52
1073 - 011 - 06 - 0000	Yes	Single Family Detached	1	4682 S Cobblestone Ln	18065	6	\$1,371.52
1073 - 011 - 07 - 0000	Yes	Single Family Detached	1	4672 S Cobblestone Ln	18065	7	\$1,371.52
1073 - 011 - 08 - 0000	Yes	Single Family Detached	1	4662 S Cobblestone Ln	18065	8	\$1,371.52
1073 - 011 - 09 - 0000	Yes	Single Family Detached	1	4642 S Cobblestone Ln	18065	9	\$1,371.52
1073 - 011 - 10 - 0000	Yes	Single Family Detached	1	4632 S Cobblestone Ln	18065	10	\$1,371.52
1073 - 011 - 11 - 0000	Yes	Single Family Detached	1	4612 S Cobblestone Ln	18065	11	\$1,371.52
1073 - 011 - 12 - 0000	Yes	Single Family Detached	1	4602 S Cobblestone Ln	18065	12	\$1,371.52
1073 - 011 - 13 - 0000	Yes	Single Family Detached	1	2911 E Silver Sky Dr	18065	13	\$1,371.52
1073 - 011 - 14 - 0000	Yes	Single Family Detached	1	2921 E Silver Sky Dr	18065	14	\$1,371.52
1073 - 011 - 15 - 0000	Yes	Single Family Detached	1	2931 E Silver Sky Dr	18065	15	\$1,371.52
1073 - 011 - 16 - 0000	Yes	Single Family Detached	1	2941 E Silver Sky Dr	18065	16	\$1,371.52
1073 - 011 - 17 - 0000	Yes	Single Family Detached	1	2951 E Silver Sky Dr	18065	17	\$1,371.52
1073 - 011 - 18 - 0000	Yes	Single Family Detached	1	2961 E Silver Sky Dr	18065	18	\$1,371.52
1073 - 011 - 19 - 0000	Yes	Single Family Detached	1	2971 E Silver Sky Dr	18065	19	\$1,371.52
1073 - 011 - 20 - 0000	Yes	Single Family Detached	1	2981 E Silver Sky Dr	18065	20	\$1,371.52
1073 - 011 - 21 - 0000	Yes	Single Family Detached	1	3011 E Silver Sky Dr	18065	21	\$1,371.52
1073 - 011 - 22 - 0000	Yes	Single Family Detached	1	3021 E Silver Sky Dr	18065	22	\$1,371.52
1073 - 011 - 23 - 0000	Yes	Single Family Detached	1	3031 E Silver Sky Dr	18065	23	\$1,371.52
1073 - 011 - 24 - 0000	Yes	Single Family Detached	1	2982 E Silver Sky Dr	18065	24	\$1,371.52
1073 - 011 - 25 - 0000	Yes	Single Family Detached	1	2972 E Silver Sky Dr	18065	25	\$1,371.52
1073 - 011 - 26 - 0000	Yes	Single Family Detached	1	2962 E Silver Sky Dr	18065	26	\$1,371.52
1073 - 011 - 27 - 0000	Yes	Single Family Detached	1	2952 E Silver Sky Dr	18065	27	\$1,371.52
1073 - 011 - 28 - 0000	Yes	Single Family Detached	1	2942 E Silver Sky Dr	18065	28	\$1,371.52
1073 - 011 - 29 - 0000	Yes	Single Family Detached	1	2932 E Silver Sky Dr	18065	29	\$1,371.52
1073 - 011 - 30 - 0000	Yes	Single Family Detached	1	2922 E Silver Sky Dr	18065	30	\$1,371.52
1073 - 011 - 31 - 0000	Yes	Single Family Detached	1	2923 E Sunstone St	18065	31	\$1,371.52
1073 - 011 - 32 - 0000	Yes	Single Family Detached	1	2933 E Sunstone St	18065	32	\$1,371.52
1073 - 011 - 33 - 0000	Yes	Single Family Detached	1	2943 E Sunstone St	18065	33	\$1,371.52
1073 - 011 - 34 - 0000	Yes	Single Family Detached	1	2953 E Sunstone St	18065	34	\$1,371.52
1073 - 011 - 35 - 0000	Yes	Single Family Detached	1	2963 E Sunstone St	18065	35	\$1,371.52
1073 - 011 - 36 - 0000	Yes	Single Family Detached	1	2973 E Sunstone St	18065	36	\$1,371.52
1073 - 011 - 37 - 0000	Yes	Single Family Detached	1	2983 E Sunstone St	18065	37	\$1,371.52
1073 - 011 - 38 - 0000	Yes	Single Family Detached	1	2986 E Sunstone St	18065	38	\$1,371.52
1073 - 011 - 39 - 0000	Yes	Single Family Detached	1	2976 E Sunstone St	18065	39	\$1,371.52
1073 - 011 - 40 - 0000	Yes	Single Family Detached	1	2966 E Sunstone St	18065	40	\$1,371.52
1073 - 011 - 41 - 0000	Yes	Single Family Detached	1	2956 E Sunstone St	18065	41	\$1,371.52
1073 - 011 - 42 - 0000	Yes	Single Family Detached	1	2946 E Sunstone St	18065	42	\$1,371.52
1073 - 011 - 43 - 0000	Yes	Single Family Detached	1	2945 E Copperhill St	18065	43	\$1,371.52
1073 - 011 - 44 - 0000	Yes	Single Family Detached	1	2955 E Copperhill St	18065	44	\$1,371.52
1073 - 011 - 45 - 0000	Yes	Single Family Detached	1	2965 E Copperhill St	18065	45	\$1,371.52
1073 - 011 - 46 - 0000	Yes	Single Family Detached	1	2975 E Copperhill St	18065	46	\$1,371.52
1073 - 011 - 47 - 0000	Yes	Single Family Detached	1	2985 E Copperhill St	18065	47	\$1,371.52
1073 - 011 - 48 - 0000	Yes	Single Family Detached	1	2982 E Copperhill St	18065	48	\$1,371.52
1073 - 011 - 49 - 0000	Yes	Single Family Detached	1	2972 E Copperhill St	18065	49	\$1,371.52
1073 - 011 - 50 - 0000	Yes	Single Family Detached	1	2962 E Copperhill St	18065	50	\$1,371.52
1073 - 011 - 51 - 0000	Yes	Single Family Detached	1	2952 E Copperhill St	18065	51	\$1,371.52
1073 - 011 - 52 - 0000	Yes	Single Family Detached	1	2942 E Copperhill St	18065	52	\$1,371.52

City of Ontario
Community Facilities District No. 23
(Park Place Services)
Fiscal Year 2024-25 Special Tax Levy

Assessor's Parcel Number	Issuance of Building Permit	Land Use Class	Number of Units	Street Address	Tract No.	Lot No.	FY 2024-25 Actual Special Tax
1073 - 011 - 53 - 0000	Yes	Single Family Detached	1	2932 E Copperhill St	18065	53	\$1,371.52
1073 - 011 - 54 - 0000	Yes	Single Family Detached	1	2922 E Copperhill St	18065	54	\$1,371.52
1073 - 011 - 55 - 0000	Yes	Single Family Detached	1	2921 E Travertine St	18065	55	\$1,371.52
1073 - 011 - 56 - 0000	Yes	Single Family Detached	1	2931 E Travertine St	18065	56	\$1,371.52
1073 - 011 - 57 - 0000	Yes	Single Family Detached	1	2941 E Travertine St	18065	57	\$1,371.52
1073 - 011 - 58 - 0000	Yes	Single Family Detached	1	2951 E Travertine St	18065	58	\$1,371.52
1073 - 011 - 59 - 0000	Yes	Single Family Detached	1	2961 E Travertine St	18065	59	\$1,371.52
1073 - 011 - 60 - 0000	Yes	Single Family Detached	1	2971 E Travertine St	18065	60	\$1,371.52
1073 - 011 - 61 - 0000	Yes	Single Family Detached	1	2981 E Travertine St	18065	61	\$1,371.52
1073 - 011 - 62 - 0000	Yes	Single Family Detached	1	3011 E TRAVERTINE ST	18065	62	\$1,371.52
1073 - 011 - 63 - 0000	Yes	Single Family Detached	1	3021 E TRAVERTINE ST	18065	63	\$1,371.52
1073 - 011 - 64 - 0000	Yes	Single Family Detached	1	3031 E TRAVERTINE ST	18065	64	\$1,371.52
1073 - 011 - 65 - 0000	Yes	Single Family Detached	1	3041 E Travertine St	18065	65	\$1,371.52
1073 - 011 - 66 - 0000	Yes	Single Family Detached	1	3051 E Travertine St	18065	66	\$1,371.52
1073 - 011 - 67 - 0000	Yes	Single Family Detached	1	3061 E Travertine St	18065	67	\$1,371.52
1073 - 011 - 68 - 0000	No			--	--	--	\$0.00
1073 - 011 - 69 - 0000	No			--	--	--	\$0.00
1073 - 011 - 70 - 0000	No			--	--	--	\$0.00
1073 - 011 - 71 - 0000	No			--	--	--	\$0.00
1073 - 011 - 72 - 0000	No			--	--	--	\$0.00
1073 - 011 - 73 - 0000	No			--	--	--	\$0.00
1073 - 011 - 74 - 0000	No			--	--	--	\$0.00
1073 - 011 - 75 - 0000	No			--	--	--	\$0.00
1073 - 011 - 76 - 0000	No			--	--	--	\$0.00
1073 - 011 - 77 - 0000	No			--	--	--	\$0.00
1073 - 011 - 78 - 0000	No			--	--	--	\$0.00
1073 - 011 - 79 - 0000	No						\$0.00
1073 - 011 - 80 - 0000	No			--	--	--	\$0.00
1073 - 011 - 81 - 0000	No			--	--	--	\$0.00
1073 - 011 - 82 - 0000	No			--	--	--	\$0.00
1073 - 011 - 83 - 0000	No			--	--	--	\$0.00
1073 - 011 - 84 - 0000	No			--	--	--	\$0.00
1073 - 011 - 85 - 0000	No			--	--	--	\$0.00
1073 - 011 - 86 - 0000	No			--	--	--	\$0.00
1073 - 011 - 87 - 0000	No						\$0.00
1073 - 011 - 88 - 0000	No			--	--	--	\$0.00
1073 - 021 - 01 - 0000	No			--	--	--	\$0.00
1073 - 021 - 02 - 0000	No						\$0.00
1073 - 021 - 03 - 0000	No			--	--	--	\$0.00
1073 - 021 - 04 - 0000	No			--	--	--	\$0.00
1073 - 021 - 05 - 0000	No			--	--	--	\$0.00
1073 - 021 - 06 - 0000	No			--	--	--	\$0.00
1073 - 021 - 07 - 0000	No						\$0.00
1073 - 031 - 01 - 0000	No			--	--	--	\$0.00
1073 - 031 - 02 - 0000	Yes	Single Family Detached	1	3132 E Perennial Dr	18998	78	\$1,371.52
1073 - 031 - 03 - 0000	Yes	Single Family Detached	1	3142 E Perennial Dr	18998	73	\$1,371.52
1073 - 031 - 04 - 0000	Yes	Single Family Detached	1	3140 E Perennial Dr	18998	74	\$1,371.52
1073 - 031 - 05 - 0000	Yes	Single Family Detached	1	3138 E Perennial Dr	18998	75	\$1,371.52
1073 - 031 - 06 - 0000	Yes	Single Family Detached	1	3136 E Perennial Dr	18998	76	\$1,371.52
1073 - 031 - 07 - 0000	Yes	Single Family Detached	1	3134 E Perennial Dr	18998	77	\$1,371.52
1073 - 031 - 08 - 0000	No			--	--	--	\$0.00
1073 - 031 - 09 - 0000	Yes	Single Family Detached	1	3121 E Painted Crescent St	18998	79	\$1,371.52

City of Ontario
Community Facilities District No. 23
(Park Place Services)
Fiscal Year 2024-25 Special Tax Levy

Assessor's Parcel Number	Issuance of Building Permit	Land Use Class	Number of Units	Street Address	Tract No.	Lot No.	FY 2024-25 Actual Special Tax
1073 - 031 - 10 - 0000	Yes	Single Family Detached	1	3123 E Painted Crescent St	18998	80	\$1,371.52
1073 - 031 - 11 - 0000	Yes	Single Family Detached	1	3125 E Painted Crescent St	18998	81	\$1,371.52
1073 - 031 - 12 - 0000	Yes	Single Family Detached	1	3127 E Painted Crescent St	18998	82	\$1,371.52
1073 - 031 - 13 - 0000	Yes	Single Family Detached	1	3129 E Painted Crescent St	18998	83	\$1,371.52
1073 - 031 - 14 - 0000	Yes	Single Family Detached	1	3131 E Painted Crescent St	18998	84	\$1,371.52
1073 - 031 - 15 - 0000	No			--	--	--	\$0.00
1073 - 031 - 16 - 0000	Yes	Single Family Detached	1	3162 E Perennial Dr	18998	67	\$1,371.52
1073 - 031 - 17 - 0000	Yes	Single Family Detached	1	3160 E Perennial Dr	18998	68	\$1,371.52
1073 - 031 - 18 - 0000	Yes	Single Family Detached	1	3158 E Perennial Dr	18998	69	\$1,371.52
1073 - 031 - 19 - 0000	Yes	Single Family Detached	1	3156 E Perennial Dr	18998	70	\$1,371.52
1073 - 031 - 20 - 0000	Yes	Single Family Detached	1	3154 E Perennial Dr	18998	71	\$1,371.52
1073 - 031 - 21 - 0000	Yes	Single Family Detached	1	3152 E Perennial Dr	18998	72	\$1,371.52
1073 - 031 - 22 - 0000	No			--	--	--	\$0.00
1073 - 031 - 23 - 0000	Yes	Single Family Detached	1	3141 E Painted Crescent St	18998	85	\$1,371.52
1073 - 031 - 24 - 0000	Yes	Single Family Detached	1	3143 E Painted Crescent St	18998	86	\$1,371.52
1073 - 031 - 25 - 0000	Yes	Single Family Detached	1	3145 E Painted Crescent St	18998	87	\$1,371.52
1073 - 031 - 26 - 0000	Yes	Single Family Detached	1	3147 E Painted Crescent St	18998	88	\$1,371.52
1073 - 031 - 27 - 0000	Yes	Single Family Detached	1	3149 E Painted Crescent St	18998	89	\$1,371.52
1073 - 031 - 28 - 0000	Yes	Single Family Detached	1	3151 E Painted Crescent St	18998	90	\$1,371.52
1073 - 031 - 29 - 0000	No			--	--	--	\$0.00
1073 - 031 - 30 - 0000	Yes	Single Family Detached	1	3182 E Perennial Dr	18998	61	\$1,371.52
1073 - 031 - 31 - 0000	Yes	Single Family Detached	1	3180 E Perennial Dr	18998	62	\$1,371.52
1073 - 031 - 32 - 0000	Yes	Single Family Detached	1	3178 E Perennial Dr	18998	63	\$1,371.52
1073 - 031 - 33 - 0000	Yes	Single Family Detached	1	3176 E Perennial Dr	18998	64	\$1,371.52
1073 - 031 - 34 - 0000	Yes	Single Family Detached	1	3174 E Perennial Dr	18998	65	\$1,371.52
1073 - 031 - 35 - 0000	Yes	Single Family Detached	1	3172 E Perennial Dr	18998	66	\$1,371.52
1073 - 031 - 36 - 0000	No			--	--	--	\$0.00
1073 - 031 - 37 - 0000	Yes	Single Family Detached	1	3161 E Painted Crescent St	18998	91	\$1,371.52
1073 - 031 - 38 - 0000	Yes	Single Family Detached	1	3163 E Painted Crescent St	18998	92	\$1,371.52
1073 - 031 - 39 - 0000	Yes	Single Family Detached	1	3165 E Painted Crescent St	18998	93	\$1,371.52
1073 - 031 - 40 - 0000	Yes	Single Family Detached	1	3167 E Painted Crescent St	18998	94	\$1,371.52
1073 - 031 - 41 - 0000	Yes	Single Family Detached	1	3169 E Painted Crescent St	18998	95	\$1,371.52
1073 - 031 - 42 - 0000	Yes	Single Family Detached	1	3171 E Painted Crescent St	18998	96	\$1,371.52
1073 - 031 - 43 - 0000	No			--	--	--	\$0.00
1073 - 031 - 44 - 0000	Yes	Single Family Detached	1	3204 E Perennial Dr	18998	55	\$1,371.52
1073 - 031 - 45 - 0000	Yes	Single Family Detached	1	3202 E Perennial Dr	18998	56	\$1,371.52
1073 - 031 - 46 - 0000	Yes	Single Family Detached	1	3198 E Perennial Dr	18998	57	\$1,371.52
1073 - 031 - 47 - 0000	Yes	Single Family Detached	1	3196 E Perennial Dr	18998	58	\$1,371.52
1073 - 031 - 48 - 0000	Yes	Single Family Detached	1	3194 E Perennial Dr	18998	59	\$1,371.52
1073 - 031 - 49 - 0000	Yes	Single Family Detached	1	3192 E Perennial Dr	18998	60	\$1,371.52
1073 - 031 - 50 - 0000	No			--	--	--	\$0.00
1073 - 031 - 51 - 0000	Yes	Single Family Detached	1	--	--	--	\$1,371.52
1073 - 031 - 52 - 0000	Yes	Single Family Detached	1	--	--	--	\$1,371.52
1073 - 031 - 53 - 0000	Yes	Single Family Detached	1	--	--	--	\$1,371.52
1073 - 031 - 54 - 0000	Yes	Single Family Detached	1	--	--	--	\$1,371.52
1073 - 031 - 55 - 0000	Yes	Single Family Detached	1	--	--	--	\$1,371.52
1073 - 031 - 56 - 0000	Yes	Single Family Detached	1	--	--	--	\$1,371.52
1073 - 031 - 57 - 0000	No			--	--	--	\$0.00
1073 - 031 - 58 - 0000	Yes	Single Family Detached	1	--	--	--	\$1,371.52
1073 - 031 - 59 - 0000	Yes	Single Family Detached	1	--	--	--	\$1,371.52
1073 - 031 - 60 - 0000	Yes	Single Family Detached	1	--	--	--	\$1,371.52
1073 - 031 - 61 - 0000	Yes	Single Family Detached	1	--	--	--	\$1,371.52

City of Ontario
Community Facilities District No. 23
(Park Place Services)
Fiscal Year 2024-25 Special Tax Levy

Assessor's Parcel Number	Issuance of Building Permit	Land Use Class	Number of Units	Street Address	Tract No.	Lot No.	FY 2024-25 Actual Special Tax
1073 - 031 - 62 - 0000	No			--	--	--	\$0.00
1073 - 031 - 63 - 0000	No			--	--	--	\$0.00
1073 - 032 - 01 - 0000	No			--	--	--	\$0.00
1073 - 032 - 02 - 0000	Yes	Single Family Detached	1	4912 S Starry Night Ln	18998	1	\$1,371.52
1073 - 032 - 03 - 0000	Yes	Single Family Detached	1	4922 S Starry Night Ln	18998	2	\$1,371.52
1073 - 032 - 04 - 0000	Yes	Single Family Detached	1	4932 S Starry Night Ln	18998	3	\$1,371.52
1073 - 032 - 05 - 0000	Yes	Single Family Detached	1	4942 S Starry Night Ln	18998	4	\$1,371.52
1073 - 032 - 06 - 0000	Yes	Single Family Detached	1	4952 S Starry Night Ln	18998	5	\$1,371.52
1073 - 032 - 07 - 0000	Yes	Single Family Detached	1	4962 S Starry Night Ln	18998	6	\$1,371.52
1073 - 032 - 08 - 0000	Yes	Single Family Detached	1	4972 S Starry Night Ln	18998	7	\$1,371.52
1073 - 032 - 09 - 0000	Yes	Single Family Detached	1	4982 S Starry Night Ln	18998	8	\$1,371.52
1073 - 032 - 10 - 0000	No			--	--	--	\$0.00
1073 - 032 - 11 - 0000	Yes	Single Family Detached	1	3102 E Painted Crescent St	18998	9	\$1,371.52
1073 - 032 - 12 - 0000	Yes	Single Family Detached	1	3104 E Painted Crescent St	18998	10	\$1,371.52
1073 - 032 - 13 - 0000	Yes	Single Family Detached	1	3106 E Painted Crescent St	18998	11	\$1,371.52
1073 - 032 - 14 - 0000	Yes	Single Family Detached	1	3108 E Painted Crescent St	18998	12	\$1,371.52
1073 - 032 - 15 - 0000	Yes	Single Family Detached	1	3110 E Painted Crescent St	18998	13	\$1,371.52
1073 - 032 - 16 - 0000	No			--	--	--	\$0.00
1073 - 032 - 17 - 0000	Yes	Single Family Detached	1	3122 E Painted Crescent St	18998	14	\$1,371.52
1073 - 032 - 18 - 0000	Yes	Single Family Detached	1	3124 E Painted Crescent St	18998	15	\$1,371.52
1073 - 032 - 19 - 0000	Yes	Single Family Detached	1	3126 E Painted Crescent St	18998	16	\$1,371.52
1073 - 032 - 20 - 0000	Yes	Single Family Detached	1	3128 E Painted Crescent St	18998	17	\$1,371.52
1073 - 032 - 21 - 0000	Yes	Single Family Detached	1	3130 E Painted Crescent St	18998	18	\$1,371.52
1073 - 032 - 22 - 0000	Yes	Single Family Detached	1	3132 E Painted Crescent St	18998	19	\$1,371.52
1073 - 032 - 23 - 0000	No			--	--	--	\$0.00
1073 - 032 - 24 - 0000	Yes	Single Family Detached	1	3142 E Painted Crescent St	18998	20	\$1,371.52
1073 - 032 - 25 - 0000	Yes	Single Family Detached	1	3144 E Painted Crescent St	18998	21	\$1,371.52
1073 - 032 - 26 - 0000	Yes	Single Family Detached	1	3146 E Painted Crescent St	18998	22	\$1,371.52
1073 - 032 - 27 - 0000	Yes	Single Family Detached	1	3148 E Painted Crescent St	18998	23	\$1,371.52
1073 - 032 - 28 - 0000	Yes	Single Family Detached	1	3150 E Painted Crescent St	18998	24	\$1,371.52
1073 - 032 - 29 - 0000	Yes	Single Family Detached	1	3152 E Painted Crescent St	18998	25	\$1,371.52
1073 - 032 - 30 - 0000	No			--	--	--	\$0.00
1073 - 032 - 31 - 0000	Yes	Single Family Detached	1	3162 E Painted Crescent St	18998	26	\$1,371.52
1073 - 032 - 32 - 0000	Yes	Single Family Detached	1	3164 E Painted Crescent St	18998	27	\$1,371.52
1073 - 032 - 33 - 0000	Yes	Single Family Detached	1	3166 E Painted Crescent St	18998	28	\$1,371.52
1073 - 032 - 34 - 0000	Yes	Single Family Detached	1	3168 E Painted Crescent St	18998	29	\$1,371.52
1073 - 032 - 35 - 0000	Yes	Single Family Detached	1	3170 E Painted Crescent St	18998	30	\$1,371.52
1073 - 032 - 36 - 0000	Yes	Single Family Detached	1	3172 E Painted Crescent St	18998	31	\$1,371.52
1073 - 032 - 37 - 0000	No			--	--	--	\$0.00
1073 - 032 - 38 - 0000	Yes	Single Family Detached	1	3182 E Painted Crescent St	18998	32	\$1,371.52
1073 - 032 - 39 - 0000	Yes	Single Family Detached	1	3184 E Painted Crescent St	18998	33	\$1,371.52
1073 - 032 - 40 - 0000	Yes	Single Family Detached	1	3186 E Painted Crescent St	18998	34	\$1,371.52
1073 - 032 - 41 - 0000	Yes	Single Family Detached	1	3188 E Painted Crescent St	18998	35	\$1,371.52
1073 - 032 - 42 - 0000	Yes	Single Family Detached	1	3190 E Painted Crescent St	18998	36	\$1,371.52
1073 - 032 - 43 - 0000	Yes	Single Family Detached	1	3192 E Painted Crescent St	18998	37	\$1,371.52
1073 - 032 - 44 - 0000	No			--	--	--	\$0.00
1073 - 032 - 45 - 0000	Yes	Single Family Detached	1	--	--	--	\$1,371.52
1073 - 032 - 46 - 0000	Yes	Single Family Detached	1	--	--	--	\$1,371.52
1073 - 032 - 47 - 0000	Yes	Single Family Detached	1	--	--	--	\$1,371.52
1073 - 032 - 48 - 0000	Yes	Single Family Detached	1	--	--	--	\$1,371.52
1073 - 032 - 49 - 0000	Yes	Single Family Detached	1	--	--	--	\$1,371.52
1073 - 032 - 50 - 0000	No			--	--	--	\$0.00

City of Ontario
Community Facilities District No. 23
(Park Place Services)
Fiscal Year 2024-25 Special Tax Levy

Assessor's Parcel Number	Issuance of Building Permit	Land Use Class	Number of Units	Street Address	Tract No.	Lot No.	FY 2024-25 Actual Special Tax
1073 - 032 - 51 - 0000	Yes	Single Family Detached	1	--	--	--	\$1,371.52
1073 - 032 - 52 - 0000	Yes	Single Family Detached	1	--	--	--	\$1,371.52
1073 - 032 - 53 - 0000	Yes	Single Family Detached	1	--	--	--	\$1,371.52
1073 - 032 - 54 - 0000	Yes	Single Family Detached	1	--	--	--	\$1,371.52
1073 - 032 - 55 - 0000	No			--	--	--	\$0.00
1073 - 032 - 56 - 0000	Yes	Single Family Detached	1	--	--	--	\$1,371.52
1073 - 032 - 57 - 0000	Yes	Single Family Detached	1	--	--	--	\$1,371.52
1073 - 032 - 58 - 0000	Yes	Single Family Detached	1	--	--	--	\$1,371.52
1073 - 032 - 59 - 0000	Yes	Single Family Detached	1	--	--	--	\$1,371.52
1073 - 032 - 60 - 0000	No			--	--	--	\$0.00
1073 - 032 - 61 - 0000	No			--	--	--	\$0.00
1073 - 032 - 62 - 0000	No			--	--	--	\$0.00
1073 - 032 - 63 - 0000	No						\$0.00
1073 - 032 - 64 - 0000	No			--	--	--	\$0.00
1073 - 041 - 01 - 0000	No						\$0.00
1073 - 041 - 02 - 0000	No						\$0.00
1073 - 041 - 03 - 0000	No						\$0.00
1073 - 041 - 04 - 0000	No						\$0.00
1073 - 051 - 01 - 0000	Yes	Single Family Detached	1	5092 S Kensington Av	18078	1	\$1,371.52
1073 - 051 - 02 - 0000	Yes	Single Family Detached	1	5082 S Kensington Av	18078	2	\$1,371.52
1073 - 051 - 03 - 0000	Yes	Single Family Detached	1	5072 S Kensington Av	18078	3	\$1,371.52
1073 - 051 - 04 - 0000	Yes	Single Family Detached	1	5066 S Kensington Av	18078	4	\$1,371.52
1073 - 051 - 05 - 0000	Yes	Single Family Detached	1	5056 S Kensington Av	18078	5	\$1,371.52
1073 - 051 - 06 - 0000	Yes	Single Family Detached	1	5048 S Kensington Av	18078	6	\$1,371.52
1073 - 051 - 07 - 0000	Yes	Single Family Detached	1	--	--	--	\$1,371.52
1073 - 051 - 08 - 0000	Yes	Single Family Detached	1	--	--	--	\$1,371.52
1073 - 051 - 09 - 0000	Yes	Single Family Detached	1	--	--	--	\$1,371.52
1073 - 051 - 10 - 0000	Yes	Single Family Detached	1	--	--	--	\$1,371.52
1073 - 051 - 11 - 0000	Yes	Single Family Detached	1	--	--	--	\$1,371.52
1073 - 051 - 12 - 0000	Yes	Single Family Detached	1	5010 Kensington Ave	18078	12	\$1,371.52
1073 - 051 - 13 - 0000	Yes	Single Family Detached	1	2705 Wickford St	18078	13	\$1,371.52
1073 - 051 - 14 - 0000	Yes	Single Family Detached	1	2711 Wickford St	18078	14	\$1,371.52
1073 - 051 - 15 - 0000	Yes	Single Family Detached	1	2721 Wickford St	18078	15	\$1,371.52
1073 - 051 - 16 - 0000	Yes	Single Family Detached	1	2731 Wickford St	18078	16	\$1,371.52
1073 - 051 - 17 - 0000	Yes	Single Family Detached	1	2741 Wickford St	18078	17	\$1,371.52
1073 - 051 - 18 - 0000	Yes	Single Family Detached	1	2751 Wickford St	18078	18	\$1,371.52
1073 - 051 - 19 - 0000	Yes	Single Family Detached	1	2761 Wickford St	18078	19	\$1,371.52
1073 - 051 - 20 - 0000	Yes	Single Family Detached	1	2771 Wickford St	18078	20	\$1,371.52
1073 - 051 - 21 - 0000	Yes	Single Family Detached	1	2781 Wickford St	18078	21	\$1,371.52
1073 - 051 - 22 - 0000	Yes	Single Family Detached	1	2791 Wickford St	18078	22	\$1,371.52
1073 - 051 - 23 - 0000	Yes	Single Family Detached	1	2795 Wickford St	18078	23	\$1,371.52
1073 - 051 - 24 - 0000	Yes	Single Family Detached	1	5011 Oxford Ln	18078	24	\$1,371.52
1073 - 051 - 25 - 0000	Yes	Single Family Detached	1	5021 S Oxford Ln	18078	25	\$1,371.52
1073 - 051 - 26 - 0000	Yes	Single Family Detached	1	5027 S Oxford Ln	18078	26	\$1,371.52
1073 - 051 - 27 - 0000	Yes	Single Family Detached	1	5031 S Oxford Ln	18078	27	\$1,371.52
1073 - 051 - 28 - 0000	Yes	Single Family Detached	1	5047 Oxford Ln	18078	28	\$1,371.52
1073 - 051 - 29 - 0000	Yes	Single Family Detached	1	5051 Oxford Ln	18078	29	\$1,371.52
1073 - 051 - 30 - 0000	Yes	Single Family Detached	1	5057 Oxford Ln	18078	30	\$1,371.52
1073 - 051 - 31 - 0000	Yes	Single Family Detached	1	5061 Oxford Ln	18078	31	\$1,371.52
1073 - 051 - 32 - 0000	Yes	Single Family Detached	1	2792 E Rose Petal Wy	18078	32	\$1,371.52
1073 - 051 - 33 - 0000	Yes	Single Family Detached	1	2782 E Rose Petal Wy	18078	33	\$1,371.52
1073 - 051 - 34 - 0000	Yes	Single Family Detached	1	2776 E Rose Petal Wy	18078	34	\$1,371.52

City of Ontario
Community Facilities District No. 23
(Park Place Services)
Fiscal Year 2024-25 Special Tax Levy

Assessor's Parcel Number	Issuance of Building Permit	Land Use Class	Number of Units	Street Address	Tract No.	Lot No.	FY 2024-25 Actual Special Tax
1073 - 051 - 35 - 0000	Yes	Single Family Detached	1	2762 E Rose Petal Wy	18078	35	\$1,371.52
1073 - 051 - 36 - 0000	Yes	Single Family Detached	1	2758 E Rose Petal Wy	18078	36	\$1,371.52
1073 - 051 - 37 - 0000	Yes	Single Family Detached	1	2752 E Rose Petal Wy	18078	37	\$1,371.52
1073 - 051 - 38 - 0000	Yes	Single Family Detached	1	2748 E Rose Petal Wy	18078	38	\$1,371.52
1073 - 051 - 39 - 0000	Yes	Single Family Detached	1	2742 E Rose Petal Wy	18078	39	\$1,371.52
1073 - 051 - 40 - 0000	Yes	Single Family Detached	1	2732 E Rose Petal Wy	18078	40	\$1,371.52
1073 - 051 - 41 - 0000	Yes	Single Family Detached	1	2722 E Rose Petal Wy	18078	41	\$1,371.52
1073 - 051 - 42 - 0000	Yes	Single Family Detached	1	5052 Oxford Ln	18078	42	\$1,371.52
1073 - 051 - 43 - 0000	Yes	Single Family Detached	1	5058 Oxford Ln	18078	43	\$1,371.52
1073 - 051 - 44 - 0000	Yes	Single Family Detached	1	5071 S Primerose Pl	18078	44	\$1,371.52
1073 - 051 - 45 - 0000	Yes	Single Family Detached	1	5061 S Primerose Pl	18078	45	\$1,371.52
1073 - 051 - 46 - 0000	Yes	Single Family Detached	1	5031 S Primerose Pl	18078	46	\$1,371.52
1073 - 051 - 47 - 0000	Yes	Single Family Detached	1	5021 S Primerose Pl	18078	47	\$1,371.52
1073 - 051 - 48 - 0000	Yes	Single Family Detached	1	5020 S Primerose Pl	18078	48	\$1,371.52
1073 - 051 - 49 - 0000	Yes	Single Family Detached	1	5030 S Primerose Pl	18078	49	\$1,371.52
1073 - 051 - 50 - 0000	Yes	Single Family Detached	1	5040 S Primerose Pl	18078	50	\$1,371.52
1073 - 051 - 51 - 0000	Yes	Single Family Detached	1	5050 S Primerose Pl	18078	51	\$1,371.52
1073 - 051 - 52 - 0000	Yes	Single Family Detached	1	5060 S Primerose Pl	18078	52	\$1,371.52
1073 - 051 - 53 - 0000	Yes	Single Family Detached	1	5070 S Primerose Pl	18078	53	\$1,371.52
1073 - 051 - 54 - 0000	Yes	Single Family Detached	1	5071 S Kensington Av	18078	54	\$1,371.52
1073 - 051 - 55 - 0000	Yes	Single Family Detached	1	5061 S Kensington Av	18078	55	\$1,371.52
1073 - 051 - 56 - 0000	Yes	Single Family Detached	1	5051 S Kensington Av	18078	56	\$1,371.52
1073 - 051 - 57 - 0000	Yes	Single Family Detached	1	--	--	--	\$1,371.52
1073 - 051 - 58 - 0000	Yes	Single Family Detached	1	--	--	--	\$1,371.52
1073 - 051 - 59 - 0000	Yes	Single Family Detached	1	--	--	--	\$1,371.52
1073 - 051 - 60 - 0000	Yes	Single Family Detached	1	--	--	--	\$1,371.52
1073 - 051 - 61 - 0000	Yes	Single Family Detached	1	2726 Wickford St	18078	61	\$1,371.52
1073 - 051 - 62 - 0000	Yes	Single Family Detached	1	2736 Wickford St	18078	62	\$1,371.52
1073 - 051 - 63 - 0000	Yes	Single Family Detached	1	2746 Wickford St	18078	63	\$1,371.52
1073 - 051 - 64 - 0000	Yes	Single Family Detached	1	2756 Wickford St	18078	64	\$1,371.52
1073 - 051 - 65 - 0000	Yes	Single Family Detached	1	2766 Wickford St	18078	65	\$1,371.52
1073 - 051 - 66 - 0000	Yes	Single Family Detached	1	2776 Wickford St	18078	66	\$1,371.52
1073 - 051 - 67 - 0000	Yes	Single Family Detached	1	2786 Wickford St	18078	67	\$1,371.52
1073 - 051 - 68 - 0000	No						\$0.00
1073 - 051 - 69 - 0000	No						\$0.00
1073 - 051 - 70 - 0000	No						\$0.00
1073 - 051 - 71 - 0000	No						\$0.00
1073 - 051 - 72 - 0000	No						\$0.00
1073 - 061 - 01 - 0000	Yes	Single Family Detached	1	5097 S Oxford Ln	18077	1	\$1,371.52
1073 - 061 - 02 - 0000	Yes	Single Family Detached	1	5085 S Oxford Ln	18077	2	\$1,371.52
1073 - 061 - 03 - 0000	Yes	Single Family Detached	1	5075 S Oxford Ln	18077	3	\$1,371.52
1073 - 061 - 04 - 0000	Yes	Single Family Detached	1	5080 S Oxford Ln	18077	4	\$1,371.52
1073 - 061 - 05 - 0000	Yes	Single Family Detached	1		18077	5	\$1,371.52
1073 - 061 - 06 - 0000	Yes	Single Family Detached	1	2795 E Devonshire Ln	18077	6	\$1,371.52
1073 - 061 - 07 - 0000	Yes	Single Family Detached	1	2785 E Devonshire Ln	18077	7	\$1,371.52
1073 - 061 - 08 - 0000	Yes	Single Family Detached	1	2777 E Devonshire Ln	18077	8	\$1,371.52
1073 - 061 - 09 - 0000	Yes	Single Family Detached	1	2767 E Devonshire Ln	18077	9	\$1,371.52
1073 - 061 - 10 - 0000	Yes	Single Family Detached	1	2761 E Devonshire Ln	18077	10	\$1,371.52
1073 - 061 - 11 - 0000	Yes	Single Family Detached	1	2757 E Devonshire Ln	18077	11	\$1,371.52
1073 - 061 - 12 - 0000	Yes	Single Family Detached	1	2751 E Devonshire Ln	18077	12	\$1,371.52
1073 - 061 - 13 - 0000	Yes	Single Family Detached	1	2747 E Devonshire Ln	18077	13	\$1,371.52
1073 - 061 - 14 - 0000	Yes	Single Family Detached	1	2741 E Devonshire Ln	18077	14	\$1,371.52

City of Ontario
Community Facilities District No. 23
(Park Place Services)
Fiscal Year 2024-25 Special Tax Levy

Assessor's Parcel Number	Issuance of Building Permit	Land Use Class	Number of Units	Street Address	Tract No.	Lot No.	FY 2024-25 Actual Special Tax
1073 - 061 - 15 - 0000	Yes	Single Family Detached	1	2735 E Devonshire Ln	18077	15	\$1,371.52
1073 - 061 - 16 - 0000	Yes	Single Family Detached	1	5102 Kensington Ave	18077	16	\$1,371.52
1073 - 061 - 17 - 0000	Yes	Single Family Detached	1	5110 Kensington Ave	18077	17	\$1,371.52
1073 - 061 - 18 - 0000	Yes	Single Family Detached	1	5120 Kensington Ave	18077	18	\$1,371.52
1073 - 061 - 19 - 0000	Yes	Single Family Detached	1	5130 Kensington Ave	18077	19	\$1,371.52
1073 - 061 - 20 - 0000	Yes	Single Family Detached	1	5140 Kensington Ave	18077	20	\$1,371.52
1073 - 061 - 21 - 0000	Yes	Single Family Detached	1	5150 Kensington Ave	18077	21	\$1,371.52
1073 - 061 - 22 - 0000	Yes	Single Family Detached	1	5160 Kensington Ave	18077	22	\$1,371.52
1073 - 061 - 23 - 0000	Yes	Single Family Detached	1	5170 Kensington Ave	18077	23	\$1,371.52
1073 - 061 - 24 - 0000	Yes	Single Family Detached	1	5180 Kensington Ave	18077	24	\$1,371.52
1073 - 061 - 25 - 0000	Yes	Single Family Detached	1	--	--	--	\$1,371.52
1073 - 061 - 26 - 0000	Yes	Single Family Detached	1	--	--	--	\$1,371.52
1073 - 061 - 27 - 0000	Yes	Single Family Detached	1	2782 E Devonshire Ln	18077	43	\$1,371.52
1073 - 061 - 28 - 0000	Yes	Single Family Detached	1	2776 E Devonshire Ln	18077	44	\$1,371.52
1073 - 061 - 29 - 0000	Yes	Single Family Detached	1	2762 E Devonshire Ln	18077	45	\$1,371.52
1073 - 061 - 30 - 0000	Yes	Single Family Detached	1	2758 E Devonshire Ln	18077	46	\$1,371.52
1073 - 061 - 31 - 0000	Yes	Single Family Detached	1	2752 E Devonshire Ln	18077	47	\$1,371.52
1073 - 061 - 32 - 0000	Yes	Single Family Detached	1	2748 E Devonshire Ln	18077	48	\$1,371.52
1073 - 061 - 33 - 0000	Yes	Single Family Detached	1	2742 E Devonshire Ln	18077	49	\$1,371.52
1073 - 061 - 34 - 0000	Yes	Single Family Detached	1	2732 E Devonshire Ln	18077	50	\$1,371.52
1073 - 061 - 35 - 0000	Yes	Single Family Detached	1	2735 Crown Ct	18077	51	\$1,371.52
1073 - 061 - 36 - 0000	Yes	Single Family Detached	1	2739 Crown Ct	18077	52	\$1,371.52
1073 - 061 - 37 - 0000	Yes	Single Family Detached	1	--	--	--	\$1,371.52
1073 - 061 - 38 - 0000	Yes	Single Family Detached	1	2772 Crown Ct	18077	54	\$1,371.52
1073 - 071 - 01 - 0000	Yes	Single Family Detached	1	5190 Kensington Ave	18077	25	\$1,371.52
1073 - 071 - 02 - 0000	Yes	Single Family Detached	1	5192 Kensington Ave	18077	26	\$1,371.52
1073 - 071 - 03 - 0000	Yes	Single Family Detached	1	--	--	--	\$1,371.52
1073 - 071 - 04 - 0000	Yes	Single Family Detached	1	2720 Arbor Ln	18077	28	\$1,371.52
1073 - 071 - 05 - 0000	Yes	Single Family Detached	1	2732 Arbor Ln	18077	29	\$1,371.52
1073 - 071 - 06 - 0000	Yes	Single Family Detached	1	2738 Arbor Ln	18077	30	\$1,371.52
1073 - 071 - 07 - 0000	Yes	Single Family Detached	1	2742 Arbor Ln	18077	31	\$1,371.52
1073 - 071 - 08 - 0000	Yes	Single Family Detached	1	2752 Arbor Ln	18077	32	\$1,371.52
1073 - 071 - 09 - 0000	Yes	Single Family Detached	1	2762 Arbor Ln	18077	33	\$1,371.52
1073 - 071 - 10 - 0000	Yes	Single Family Detached	1	2772 Arbor Ln	18077	34	\$1,371.52
1073 - 071 - 11 - 0000	Yes	Single Family Detached	1	2786 Arbor Ln	18077	35	\$1,371.52
1073 - 071 - 12 - 0000	Yes	Single Family Detached	1	--	--	--	\$1,371.52
1073 - 071 - 13 - 0000	Yes	Single Family Detached	1	--	--	--	\$1,371.52
1073 - 071 - 14 - 0000	Yes	Single Family Detached	1	--	--	--	\$1,371.52
1073 - 071 - 15 - 0000	Yes	Single Family Detached	1	--	--	--	\$1,371.52
1073 - 071 - 16 - 0000	Yes	Single Family Detached	1	--	--	--	\$1,371.52
1073 - 071 - 17 - 0000	Yes	Single Family Detached	1	2762 Crown Ct	18077	55	\$1,371.52
1073 - 071 - 18 - 0000	Yes	Single Family Detached	1	2752 Crown Ct	18077	56	\$1,371.52
1073 - 071 - 19 - 0000	Yes	Single Family Detached	1	--	--	--	\$1,371.52
1073 - 071 - 20 - 0000	Yes	Single Family Detached	1	5181 Kensington Ave	18077	58	\$1,371.52
1073 - 071 - 21 - 0000	Yes	Single Family Detached	1	5187 Kensington Ave	18077	59	\$1,371.52
1073 - 071 - 22 - 0000	Yes	Single Family Detached	1	2735 Arbor Ln	18077	60	\$1,371.52
1073 - 071 - 23 - 0000	Yes	Single Family Detached	1	2745 Arbor Ln	18077	61	\$1,371.52
1073 - 071 - 24 - 0000	Yes	Single Family Detached	1	2753 Arbor Ln	18077	62	\$1,371.52
1073 - 071 - 25 - 0000	Yes	Single Family Detached	1	2765 Arbor Ln	18077	63	\$1,371.52
1073 - 071 - 26 - 0000	Yes	Single Family Detached	1	2773 Arbor Ln	18077	64	\$1,371.52
1073 - 071 - 27 - 0000	Yes	Single Family Detached	1	2785 Arbor Ln	18077	65	\$1,371.52
1073 - 071 - 28 - 0000	No			--	--	--	\$0.00

City of Ontario
Community Facilities District No. 23
(Park Place Services)
Fiscal Year 2024-25 Special Tax Levy

Assessor's Parcel Number	Issuance of Building Permit	Land Use Class	Number of Units	Street Address	Tract No.	Lot No.	FY 2024-25 Actual Special Tax
1073 - 071 - 29 - 0000	No			--	--	--	\$0.00
1073 - 071 - 30 - 0000	No						\$0.00
1073 - 081 - 01 - 0000	Yes	Single Family Detached	1	2814 E Arbor Ln	18076	1	\$1,371.52
1073 - 081 - 02 - 0000	Yes	Single Family Detached	1	2820 E Arbor Ln	18076	2	\$1,371.52
1073 - 081 - 03 - 0000	Yes	Single Family Detached	1	2826 E Arbor Ln	18076	3	\$1,371.52
1073 - 081 - 04 - 0000	Yes	Single Family Detached	1	2832 E Arbor Ln	18076	4	\$1,371.52
1073 - 081 - 05 - 0000	Yes	Single Family Detached	1	--	--	--	\$1,371.52
1073 - 081 - 06 - 0000	Yes	Single Family Detached	1	--	--	--	\$1,371.52
1073 - 081 - 07 - 0000	Yes	Single Family Detached	1	--	--	--	\$1,371.52
1073 - 081 - 08 - 0000	Yes	Single Family Detached	1	--	--	--	\$1,371.52
1073 - 081 - 09 - 0000	Yes	Single Family Detached	1	--	--	--	\$1,371.52
1073 - 081 - 10 - 0000	Yes	Single Family Detached	1	--	--	--	\$1,371.52
1073 - 081 - 11 - 0000	Yes	Single Family Detached	1	--	--	--	\$1,371.52
1073 - 081 - 12 - 0000	Yes	Single Family Detached	1	--	--	--	\$1,371.52
1073 - 081 - 13 - 0000	Yes	Single Family Detached	1	--	--	--	\$1,371.52
1073 - 081 - 14 - 0000	Yes	Single Family Detached	1	--	--	--	\$1,371.52
1073 - 081 - 15 - 0000	Yes	Single Family Detached	1	--	--	--	\$1,371.52
1073 - 081 - 16 - 0000	Yes	Single Family Detached	1	--	--	--	\$1,371.52
1073 - 081 - 17 - 0000	Yes	Single Family Detached	1	--	--	--	\$1,371.52
1073 - 081 - 18 - 0000	Yes	Single Family Detached	1	--	--	--	\$1,371.52
1073 - 081 - 19 - 0000	Yes	Single Family Detached	1	--	--	--	\$1,371.52
1073 - 081 - 20 - 0000	Yes	Single Family Detached	1	--	--	--	\$1,371.52
1073 - 081 - 21 - 0000	Yes	Single Family Detached	1	--	--	--	\$1,371.52
1073 - 081 - 22 - 0000	Yes	Single Family Detached	1	--	--	--	\$1,371.52
1073 - 081 - 23 - 0000	Yes	Single Family Detached	1	--	--	--	\$1,371.52
1073 - 081 - 24 - 0000	Yes	Single Family Detached	1	--	--	--	\$1,371.52
1073 - 081 - 25 - 0000	Yes	Single Family Detached	1	--	--	--	\$1,371.52
1073 - 081 - 26 - 0000	Yes	Single Family Detached	1	--	--	--	\$1,371.52
1073 - 081 - 27 - 0000	Yes	Single Family Detached	1	--	--	--	\$1,371.52
1073 - 081 - 28 - 0000	Yes	Single Family Detached	1	--	--	--	\$1,371.52
1073 - 081 - 29 - 0000	Yes	Single Family Detached	1	--	--	--	\$1,371.52
1073 - 081 - 30 - 0000	Yes	Single Family Detached	1	--	--	--	\$1,371.52
1073 - 081 - 31 - 0000	Yes	Single Family Detached	1	5111 S Salisbury Wy	18076	31	\$1,371.52
1073 - 081 - 32 - 0000	Yes	Single Family Detached	1	5121 S Salisbury Wy	18076	32	\$1,371.52
1073 - 081 - 33 - 0000	Yes	Single Family Detached	1	5131 Salisbury Way	18076	33	\$1,371.52
1073 - 081 - 34 - 0000	Yes	Single Family Detached	1	5141 Salisbury Way	18076	34	\$1,371.52
1073 - 081 - 35 - 0000	Yes	Single Family Detached	1	5151 Salisbury Way	18076	35	\$1,371.52
1073 - 081 - 36 - 0000	Yes	Single Family Detached	1	5161 Salisbury Way	18076	36	\$1,371.52
1073 - 081 - 37 - 0000	Yes	Single Family Detached	1	5171 Salisbury Way	18076	37	\$1,371.52
1073 - 081 - 38 - 0000	Yes	Single Family Detached	1	2811 E Arbor Ln	18076	38	\$1,371.52
1073 - 081 - 39 - 0000	Yes	Single Family Detached	1	2821 E Arbor Ln	18076	39	\$1,371.52
1073 - 081 - 40 - 0000	Yes	Single Family Detached	1	5162 Cottage Garden Way	18076	40	\$1,371.52
1073 - 081 - 41 - 0000	Yes	Single Family Detached	1	5152 Cottage Garden Way	18076	41	\$1,371.52
1073 - 081 - 42 - 0000	Yes	Single Family Detached	1	5142 Cottage Garden Way	18076	42	\$1,371.52
1073 - 081 - 43 - 0000	Yes	Single Family Detached	1	5132 Cottage Garden Way	18076	43	\$1,371.52
1073 - 081 - 44 - 0000	Yes	Single Family Detached	1	5122 Cottage Garden Way	18076	44	\$1,371.52
1073 - 081 - 45 - 0000	Yes	Single Family Detached	1	5112 Cottage Garden Way	18076	45	\$1,371.52
1073 - 081 - 46 - 0000	Yes	Single Family Detached	1	5102 Cottage Garden Way	18076	46	\$1,371.52
1073 - 081 - 47 - 0000	No						\$0.00
1073 - 081 - 48 - 0000	No						\$0.00
1073 - 091 - 01 - 0000	Yes	Single Family Detached	1	3051 E Silver Sky Dr	18066	1	\$1,371.52
1073 - 091 - 02 - 0000	Yes	Single Family Detached	1	3061 E Silver Sky Dr	18066	2	\$1,371.52

City of Ontario
Community Facilities District No. 23
(Park Place Services)
Fiscal Year 2024-25 Special Tax Levy

Assessor's Parcel Number	Issuance of Building Permit	Land Use Class	Number of Units	Street Address	Tract No.	Lot No.	FY 2024-25 Actual Special Tax
1073 - 091 - 03 - 0000	Yes	Single Family Detached	1	3071 E Silver Sky Dr	18066	3	\$1,371.52
1073 - 091 - 04 - 0000	Yes	Single Family Detached	1	3081 E Silver Sky Dr	18066	4	\$1,371.52
1073 - 091 - 05 - 0000	Yes	Single Family Detached	1	3091 E Silver Sky Dr	18066	5	\$1,371.52
1073 - 091 - 06 - 0000	Yes	Single Family Detached	1	3101 E Silver Sky Dr	18066	6	\$1,371.52
1073 - 091 - 07 - 0000	Yes	Single Family Detached	1	3111 E Silver Sky Dr	18066	7	\$1,371.52
1073 - 091 - 08 - 0000	Yes	Single Family Detached	1	3121 E Silver Sky Dr	18066	8	\$1,371.52
1073 - 091 - 09 - 0000	Yes	Single Family Detached	1	3131 E Silver Sky Dr	18066	9	\$1,371.52
1073 - 091 - 10 - 0000	Yes	Single Family Detached	1	3141 E Silver Sky Dr	18066	10	\$1,371.52
1073 - 091 - 11 - 0000	Yes	Single Family Detached	1	4609 S Reflection Ln	18066	11	\$1,371.52
1073 - 091 - 12 - 0000	Yes	Single Family Detached	1	4619 S Reflection Ln	18066	12	\$1,371.52
1073 - 091 - 13 - 0000	Yes	Single Family Detached	1	4629 S Reflection Ln	18066	13	\$1,371.52
1073 - 091 - 14 - 0000	Yes	Single Family Detached	1	4639 S Reflection Ln	18066	14	\$1,371.52
1073 - 091 - 15 - 0000	Yes	Single Family Detached	1	4649 S Reflection Ln	18066	15	\$1,371.52
1073 - 091 - 16 - 0000	Yes	Single Family Detached	1	4659 S Reflection Ln	18066	16	\$1,371.52
1073 - 091 - 17 - 0000	Yes	Single Family Detached	1	4669 S Reflection Ln	18066	17	\$1,371.52
1073 - 091 - 18 - 0000	Yes	Single Family Detached	1	4679 S Reflection Ln	18066	18	\$1,371.52
1073 - 091 - 19 - 0000	Yes	Single Family Detached	1	4689 S Reflection Ln	18066	19	\$1,371.52
1073 - 091 - 20 - 0000	Yes	Single Family Detached	1	4699 S Reflection Ln	18066	20	\$1,371.52
1073 - 091 - 21 - 0000	Yes	Single Family Detached	1	3098 E Copperhill St	18066	21	\$1,371.52
1073 - 091 - 22 - 0000	Yes	Single Family Detached	1	3088 E Copperhill St	18066	22	\$1,371.52
1073 - 091 - 23 - 0000	Yes	Single Family Detached	1	3078 E Copperhill St	18066	23	\$1,371.52
1073 - 091 - 24 - 0000	Yes	Single Family Detached	1	3068 E Copperhill St	18066	24	\$1,371.52
1073 - 091 - 25 - 0000	Yes	Single Family Detached	1	3058 E Copperhill St	18066	25	\$1,371.52
1073 - 091 - 26 - 0000	Yes	Single Family Detached	1	4705 S Flagstone Av	18066	26	\$1,371.52
1073 - 091 - 27 - 0000	Yes	Single Family Detached	1	4695 S Flagstone Av	18066	27	\$1,371.52
1073 - 091 - 28 - 0000	Yes	Single Family Detached	1	4685 S Flagstone Av	18066	28	\$1,371.52
1073 - 091 - 29 - 0000	Yes	Single Family Detached	1	4675 S Flagstone Av	18066	29	\$1,371.52
1073 - 091 - 30 - 0000	Yes	Single Family Detached	1	4665 S Flagstone Av	18066	30	\$1,371.52
1073 - 091 - 31 - 0000	Yes	Single Family Detached	1	4655 S Flagstone Av	18066	31	\$1,371.52
1073 - 091 - 32 - 0000	Yes	Single Family Detached	1	4645 S Flagstone Av	18066	32	\$1,371.52
1073 - 091 - 33 - 0000	Yes	Single Family Detached	1	4635 S Flagstone Av	18066	33	\$1,371.52
1073 - 091 - 34 - 0000	Yes	Single Family Detached	1	3052 E Silver Sky Dr	18066	34	\$1,371.52
1073 - 091 - 35 - 0000	Yes	Single Family Detached	1	3062 E Silver Sky Dr	18066	35	\$1,371.52
1073 - 091 - 36 - 0000	Yes	Single Family Detached	1	3072 E Silver Sky Dr	18066	36	\$1,371.52
1073 - 091 - 37 - 0000	Yes	Single Family Detached	1	3082 E Silver Sky Dr	18066	37	\$1,371.52
1073 - 091 - 38 - 0000	Yes	Single Family Detached	1	3092 E Silver Sky Dr	18066	38	\$1,371.52
1073 - 091 - 39 - 0000	Yes	Single Family Detached	1	3102 E Silver Sky Dr	18066	39	\$1,371.52
1073 - 091 - 40 - 0000	Yes	Single Family Detached	1	4620 S Reflection Ln	18066	40	\$1,371.52
1073 - 091 - 41 - 0000	Yes	Single Family Detached	1	4630 S Reflection Ln	18066	41	\$1,371.52
1073 - 091 - 42 - 0000	Yes	Single Family Detached	1	3103 E Echo Ct	18066	42	\$1,371.52
1073 - 091 - 43 - 0000	Yes	Single Family Detached	1	3093 E Echo Ct	18066	43	\$1,371.52
1073 - 091 - 44 - 0000	Yes	Single Family Detached	1	3083 E Echo Ct	18066	44	\$1,371.52
1073 - 091 - 45 - 0000	Yes	Single Family Detached	1	3073 E Echo Ct	18066	45	\$1,371.52
1073 - 091 - 46 - 0000	Yes	Single Family Detached	1	3063 E Echo Ct	18066	46	\$1,371.52
1073 - 091 - 47 - 0000	Yes	Single Family Detached	1	3053 E Echo Ct	18066	47	\$1,371.52
1073 - 091 - 48 - 0000	No			--	--	--	\$0.00
1073 - 091 - 49 - 0000	No			--	--	--	\$0.00
1073 - 091 - 50 - 0000	No			--	--	--	\$0.00
1073 - 091 - 51 - 0000	No			--	--	--	\$0.00
1073 - 091 - 52 - 0000	No			--	--	--	\$0.00
1073 - 091 - 53 - 0000	No			--	--	--	\$0.00
1073 - 091 - 54 - 0000	No			--	--	--	\$0.00

City of Ontario
Community Facilities District No. 23
(Park Place Services)
Fiscal Year 2024-25 Special Tax Levy

Assessor's Parcel Number	Issuance of Building Permit	Land Use Class	Number of Units	Street Address	Tract No.	Lot No.	FY 2024-25 Actual Special Tax
1073 - 121 - 01 - 0000	Yes	Single Family Detached	1	4740 S Java Paseo	18081	1	\$1,371.52
1073 - 121 - 02 - 0000	Yes	Single Family Detached	1	4750 S Java Paseo	18081	2	\$1,371.52
1073 - 121 - 03 - 0000	Yes	Single Family Detached	1	4760 S Java Paseo	18081	3	\$1,371.52
1073 - 121 - 04 - 0000	Yes	Single Family Detached	1	4770 S Java Paseo	18081	4	\$1,371.52
1073 - 121 - 05 - 0000	Yes	Single Family Detached	1	4780 S Java Paseo	18081	5	\$1,371.52
1073 - 121 - 06 - 0000	Yes	Single Family Detached	1	4790 S Java Paseo	18081	6	\$1,371.52
1073 - 121 - 07 - 0000	Yes	Single Family Detached	1	2950 E Sussex Privado	18081	7	\$1,371.52
1073 - 121 - 08 - 0000	Yes	Single Family Detached	1	2960 E Sussex Privado	18081	8	\$1,371.52
1073 - 121 - 09 - 0000	Yes	Single Family Detached	1	2970 E Sussex Privado	18081	9	\$1,371.52
1073 - 121 - 10 - 0000	Yes	Single Family Detached	1	2980 E Sussex Privado	18081	10	\$1,371.52
1073 - 121 - 11 - 0000	Yes	Single Family Detached	1	2990 E Sussex Privado	18081	11	\$1,371.52
1073 - 121 - 12 - 0000	Yes	Single Family Detached	1	3000 E Sussex Privado	18081	12	\$1,371.52
1073 - 121 - 13 - 0000	Yes	Single Family Detached	1	3010 E Sussex Privado	18081	13	\$1,371.52
1073 - 121 - 14 - 0000	Yes	Single Family Detached	1	3020 E Sussex Privado	18081	14	\$1,371.52
1073 - 121 - 15 - 0000	Yes	Single Family Detached	1	3030 E Sussex Privado	18081	15	\$1,371.52
1073 - 121 - 16 - 0000	Yes	Single Family Detached	1	3040 E Sussex Privado	18081	16	\$1,371.52
1073 - 121 - 17 - 0000	Yes	Single Family Detached	1	3050 E Sussex Privado	18081	17	\$1,371.52
1073 - 121 - 18 - 0000	Yes	Single Family Detached	1	3060 E Sussex Privado	18081	18	\$1,371.52
1073 - 121 - 19 - 0000	Yes	Single Family Detached	1	3070 E Sussex Privado	18081	19	\$1,371.52
1073 - 121 - 20 - 0000	Yes	Single Family Detached	1	3080 E Sussex Privado	18081	20	\$1,371.52
1073 - 121 - 21 - 0000	Yes	Single Family Detached	1	3090 E Sussex Privado	18081	21	\$1,371.52
1073 - 121 - 22 - 0000	Yes	Single Family Detached	1	4789 S Bantam Paseo	18081	22	\$1,371.52
1073 - 121 - 23 - 0000	Yes	Single Family Detached	1	4779 S Bantam Paseo	18081	23	\$1,371.52
1073 - 121 - 24 - 0000	Yes	Single Family Detached	1	4769 S Bantam Paseo	18081	24	\$1,371.52
1073 - 121 - 25 - 0000	Yes	Single Family Detached	1	4759 S Bantam Paseo	18081	25	\$1,371.52
1073 - 121 - 26 - 0000	Yes	Single Family Detached	1	4749 S Bantam Paseo	18081	26	\$1,371.52
1073 - 121 - 27 - 0000	Yes	Single Family Detached	1	4741 S Java Paseo	18081	27	\$1,371.52
1073 - 121 - 28 - 0000	Yes	Single Family Detached	1	4751 S Java Paseo	18081	28	\$1,371.52
1073 - 121 - 29 - 0000	Yes	Single Family Detached	1	4761 S Java Paseo	18081	29	\$1,371.52
1073 - 121 - 30 - 0000	Yes	Single Family Detached	1	4771 S Java Paseo	18081	30	\$1,371.52
1073 - 121 - 31 - 0000	Yes	Single Family Detached	1	4781 S Java Paseo	18081	31	\$1,371.52
1073 - 121 - 32 - 0000	Yes	Single Family Detached	1	4794 S Bresse Paseo	18081	32	\$1,371.52
1073 - 121 - 33 - 0000	Yes	Single Family Detached	1	4784 S Bresse Paseo	18081	33	\$1,371.52
1073 - 121 - 34 - 0000	Yes	Single Family Detached	1	4774 S Bresse Paseo	18081	34	\$1,371.52
1073 - 121 - 35 - 0000	Yes	Single Family Detached	1	4764 S Bresse Paseo	18081	35	\$1,371.52
1073 - 121 - 36 - 0000	Yes	Single Family Detached	1	4754 S Bresse Paseo	18081	36	\$1,371.52
1073 - 121 - 37 - 0000	Yes	Single Family Detached	1	4744 S Bresse Paseo	18081	37	\$1,371.52
1073 - 121 - 38 - 0000	Yes	Single Family Detached	1	4745 S Bresse Paseo	18081	38	\$1,371.52
1073 - 121 - 39 - 0000	Yes	Single Family Detached	1	4755 S Bresse Paseo	18081	39	\$1,371.52
1073 - 121 - 40 - 0000	Yes	Single Family Detached	1	4765 S Bresse Paseo	18081	40	\$1,371.52
1073 - 121 - 41 - 0000	Yes	Single Family Detached	1	4775 S Bresse Paseo	18081	41	\$1,371.52
1073 - 121 - 42 - 0000	Yes	Single Family Detached	1	4785 S Bresse Paseo	18081	42	\$1,371.52
1073 - 121 - 43 - 0000	Yes	Single Family Detached	1	4795 S Bresse Paseo	18081	43	\$1,371.52
1073 - 121 - 44 - 0000	Yes	Single Family Detached	1	4796 S Brahma Paseo	18081	44	\$1,371.52
1073 - 121 - 45 - 0000	Yes	Single Family Detached	1	4786 S Brahma Paseo	18081	45	\$1,371.52
1073 - 121 - 46 - 0000	Yes	Single Family Detached	1	4776 S Brahma Paseo	18081	46	\$1,371.52
1073 - 121 - 47 - 0000	Yes	Single Family Detached	1	4766 S Brahma Paseo	18081	47	\$1,371.52
1073 - 121 - 48 - 0000	Yes	Single Family Detached	1	4756 S Brahma Paseo	18081	48	\$1,371.52
1073 - 121 - 49 - 0000	Yes	Single Family Detached	1	4746 S Brahma Paseo	18081	49	\$1,371.52
1073 - 121 - 50 - 0000	Yes	Single Family Detached	1	4747 S Brahma Paseo	18081	50	\$1,371.52
1073 - 121 - 51 - 0000	Yes	Single Family Detached	1	4757 S Brahma Paseo	18081	51	\$1,371.52
1073 - 121 - 52 - 0000	Yes	Single Family Detached	1	4767 S Brahma Paseo	18081	52	\$1,371.52

City of Ontario
Community Facilities District No. 23
(Park Place Services)
Fiscal Year 2024-25 Special Tax Levy

Assessor's Parcel Number	Issuance of Building Permit	Land Use Class	Number of Units	Street Address	Tract No.	Lot No.	FY 2024-25 Actual Special Tax
1073 - 121 - 53 - 0000	Yes	Single Family Detached	1	4777 S Brahma Paseo	18081	53	\$1,371.52
1073 - 121 - 54 - 0000	Yes	Single Family Detached	1	4787 S Brahma Paseo	18081	54	\$1,371.52
1073 - 121 - 55 - 0000	Yes	Single Family Detached	1	4797 S Brahma Paseo	18081	55	\$1,371.52
1073 - 121 - 56 - 0000	Yes	Single Family Detached	1	4788 S Bantam Paseo	18081	56	\$1,371.52
1073 - 121 - 57 - 0000	Yes	Single Family Detached	1	4778 S Bantam Paseo	18081	57	\$1,371.52
1073 - 121 - 58 - 0000	Yes	Single Family Detached	1	4768 S Bantam Paseo	18081	58	\$1,371.52
1073 - 121 - 59 - 0000	Yes	Single Family Detached	1	4758 S Bantam Paseo	18081	59	\$1,371.52
1073 - 121 - 60 - 0000	Yes	Single Family Detached	1	4748 S Bantam Paseo	18081	60	\$1,371.52
1073 - 121 - 61 - 0000	No			--	--	--	\$0.00
1073 - 121 - 62 - 0000	No			--	--	--	\$0.00
1073 - 121 - 63 - 0000	No			--	--	--	\$0.00
1073 - 121 - 64 - 0000	No			--	--	--	\$0.00
1073 - 121 - 65 - 0000	No			--	--	--	\$0.00
1073 - 121 - 66 - 0000	No			--	--	--	\$0.00
1073 - 121 - 67 - 0000	No			--	--	--	\$0.00
1073 - 121 - 68 - 0000	No			--	--	--	\$0.00
1073 - 121 - 69 - 0000	No			--	--	--	\$0.00
1073 - 121 - 70 - 0000	No			--	--	--	\$0.00
1073 - 121 - 71 - 0000	No			--	--	--	\$0.00
1073 - 121 - 72 - 0000	No			--	--	--	\$0.00
1073 - 121 - 73 - 0000	No			--	--	--	\$0.00
1073 - 121 - 74 - 0000	No			--	--	--	\$0.00
1073 - 171 - 03 - 0000	No						\$0.00
1073 - 171 - 04 - 0000	No						\$0.00
1073 - 171 - 08 - 0000	No						\$0.00
1073 - 171 - 09 - 0000	No						\$0.00
1073 - 171 - 12 - 0000	No			--	--	--	\$0.00
1073 - 171 - 13 - 0000	No			--	--	--	\$0.00
1073 - 171 - 14 - 0000	No			--	--	--	\$0.00
1073 - 181 - 01 - 0000	Yes	Single Family Detached	1	5035 S Mccleve Way West	18080	1	\$1,371.52
1073 - 181 - 02 - 0000	Yes	Single Family Detached	1	5037 S Mccleve Way West	18080	2	\$1,371.52
1073 - 181 - 03 - 0000	Yes	Single Family Detached	1	5045 S Mccleve Way West	18080	3	\$1,371.52
1073 - 181 - 04 - 0000	Yes	Single Family Detached	1	5047 S Mccleve Way West	18080	4	\$1,371.52
1073 - 181 - 05 - 0000	Yes	Single Family Detached	1	5055 S Mccleve Way West	18080	5	\$1,371.52
1073 - 181 - 06 - 0000	Yes	Single Family Detached	1	5059 S Mccleve Way West	18080	6	\$1,371.52
1073 - 181 - 07 - 0000	Yes	Single Family Detached	1	--	--	--	\$1,371.52
1073 - 181 - 08 - 0000	Yes	Single Family Detached	1	--	--	--	\$1,371.52
1073 - 181 - 09 - 0000	Yes	Single Family Detached	1	--	--	--	\$1,371.52
1073 - 181 - 10 - 0000	Yes	Single Family Detached	1	--	--	--	\$1,371.52
1073 - 181 - 11 - 0000	Yes	Single Family Detached	1	--	--	--	\$1,371.52
1073 - 181 - 12 - 0000	Yes	Single Family Detached	1	--	--	--	\$1,371.52
1073 - 181 - 13 - 0000	Yes	Single Family Detached	1	--	--	--	\$1,371.52
1073 - 181 - 14 - 0000	Yes	Single Family Detached	1	--	--	--	\$1,371.52
1073 - 181 - 15 - 0000	Yes	Single Family Detached	1	--	--	--	\$1,371.52
1073 - 181 - 16 - 0000	Yes	Single Family Detached	1	--	--	--	\$1,371.52
1073 - 181 - 17 - 0000	Yes	Single Family Detached	1	--	--	--	\$1,371.52
1073 - 181 - 18 - 0000	Yes	Single Family Detached	1	5098 S Mccleve Way East	18080	18	\$1,371.52
1073 - 181 - 19 - 0000	Yes	Single Family Detached	1	5096 S Mccleve Way East	18080	19	\$1,371.52
1073 - 181 - 20 - 0000	Yes	Single Family Detached	1	5094 S Mccleve Way East	18080	20	\$1,371.52
1073 - 181 - 21 - 0000	Yes	Single Family Detached	1	5088 S Mccleve Way East	18080	21	\$1,371.52
1073 - 181 - 22 - 0000	Yes	Single Family Detached	1	5086 S Mccleve Way East	18080	22	\$1,371.52
1073 - 181 - 23 - 0000	Yes	Single Family Detached	1	5084 S Mccleve Way East	18080	23	\$1,371.52

City of Ontario
Community Facilities District No. 23
(Park Place Services)
Fiscal Year 2024-25 Special Tax Levy

Assessor's Parcel Number	Issuance of Building Permit	Land Use Class	Number of Units	Street Address	Tract No.	Lot No.	FY 2024-25 Actual Special Tax
1073 - 181 - 24 - 0000	Yes	Single Family Detached	1	5078 S Mccleive Way East	18080	24	\$1,371.52
1073 - 181 - 25 - 0000	Yes	Single Family Detached	1	5076 S Mccleive Way East	18080	25	\$1,371.52
1073 - 181 - 26 - 0000	Yes	Single Family Detached	1	5074 S Mccleive Way East	18080	26	\$1,371.52
1073 - 181 - 27 - 0000	Yes	Single Family Detached	1	5068 S Mccleive Way East	18080	27	\$1,371.52
1073 - 181 - 28 - 0000	Yes	Single Family Detached	1	5066 S Mccleive Way East	18080	28	\$1,371.52
1073 - 181 - 29 - 0000	Yes	Single Family Detached	1	5064 S Mccleive Way East	18080	29	\$1,371.52
1073 - 181 - 30 - 0000	Yes	Single Family Detached	1	5058 S Mccleive Way East	18080	30	\$1,371.52
1073 - 181 - 31 - 0000	Yes	Single Family Detached	1	5056 S Mccleive Way East	18080	31	\$1,371.52
1073 - 181 - 32 - 0000	Yes	Single Family Detached	1	5047 S Centennial Ci East	18080	32	\$1,371.52
1073 - 181 - 33 - 0000	Yes	Single Family Detached	1	5053 S Centennial Ci East	18080	33	\$1,371.52
1073 - 181 - 34 - 0000	Yes	Single Family Detached	1	5057 S Centennial Ci East	18080	34	\$1,371.52
1073 - 181 - 35 - 0000	Yes	Single Family Detached	1	5063 S Centennial Ci East	18080	35	\$1,371.52
1073 - 181 - 36 - 0000	Yes	Single Family Detached	1	5067 S Centennial Ci East	18080	36	\$1,371.52
1073 - 181 - 37 - 0000	Yes	Single Family Detached	1	5073 S Centennial Ci East	18080	37	\$1,371.52
1073 - 181 - 38 - 0000	Yes	Single Family Detached	1	5077 S Centennial Ci East	18080	38	\$1,371.52
1073 - 181 - 39 - 0000	Yes	Single Family Detached	1	5079 S Centennial Ci East	18080	39	\$1,371.52
1073 - 181 - 40 - 0000	Yes	Single Family Detached	1	5083 S Centennial Ci East	18080	40	\$1,371.52
1073 - 181 - 41 - 0000	Yes	Single Family Detached	1	5087 S Centennial Ci East	18080	41	\$1,371.52
1073 - 181 - 42 - 0000	Yes	Single Family Detached	1	5093 S Centennial Ci East	18080	42	\$1,371.52
1073 - 181 - 43 - 0000	Yes	Single Family Detached	1	5097 S Centennial Ci East	18080	43	\$1,371.52
1073 - 181 - 44 - 0000	Yes	Single Family Detached	1	--	--	--	\$1,371.52
1073 - 181 - 45 - 0000	Yes	Single Family Detached	1	--	--	--	\$1,371.52
1073 - 181 - 46 - 0000	Yes	Single Family Detached	1	--	--	--	\$1,371.52
1073 - 181 - 47 - 0000	Yes	Single Family Detached	1	--	--	--	\$1,371.52
1073 - 181 - 48 - 0000	Yes	Single Family Detached	1	--	--	--	\$1,371.52
1073 - 181 - 49 - 0000	Yes	Single Family Detached	1	--	--	--	\$1,371.52
1073 - 181 - 50 - 0000	Yes	Single Family Detached	1	--	--	--	\$1,371.52
1073 - 181 - 51 - 0000	Yes	Single Family Detached	1	--	--	--	\$1,371.52
1073 - 181 - 52 - 0000	Yes	Single Family Detached	1	--	--	--	\$1,371.52
1073 - 181 - 53 - 0000	Yes	Single Family Detached	1	--	--	--	\$1,371.52
1073 - 181 - 54 - 0000	Yes	Single Family Detached	1	--	--	--	\$1,371.52
1073 - 181 - 55 - 0000	Yes	Single Family Detached	1	--	--	--	\$1,371.52
1073 - 181 - 56 - 0000	Yes	Single Family Detached	1	--	--	--	\$1,371.52
1073 - 181 - 57 - 0000	Yes	Single Family Detached	1	--	--	--	\$1,371.52
1073 - 191 - 01 - 0000	Yes	Single Family Detached	1	5008 S Mccleive Way East	18079	1	\$1,371.52
1073 - 191 - 02 - 0000	Yes	Single Family Detached	1	5012 S Mccleive Way East	18079	2	\$1,371.52
1073 - 191 - 03 - 0000	Yes	Single Family Detached	1	--	--	--	\$1,371.52
1073 - 191 - 04 - 0000	Yes	Single Family Detached	1	--	--	--	\$1,371.52
1073 - 191 - 05 - 0000	Yes	Single Family Detached	1	--	--	--	\$1,371.52
1073 - 191 - 06 - 0000	Yes	Single Family Detached	1	--	--	--	\$1,371.52
1073 - 191 - 07 - 0000	Yes	Single Family Detached	1	--	--	--	\$1,371.52
1073 - 191 - 08 - 0000	Yes	Single Family Detached	1	5027 S Mccleive Way West	18079	8	\$1,371.52
1073 - 191 - 09 - 0000	Yes	Single Family Detached	1	5025 S Mccleive Way West	18079	9	\$1,371.52
1073 - 191 - 10 - 0000	Yes	Single Family Detached	1	5017 S Mccleive Wy	18079	10	\$1,371.52
1073 - 191 - 11 - 0000	Yes	Single Family Detached	1	5015 S Mccleive Wy	18079	11	\$1,371.52
1073 - 191 - 12 - 0000	Yes	Single Family Detached	1	5007 S Mccleive Wy	18079	12	\$1,371.52
1073 - 191 - 13 - 0000	Yes	Single Family Detached	1		18079	13	\$1,371.52
1073 - 191 - 14 - 0000	Yes	Single Family Detached	1		18079	14	\$1,371.52
1073 - 191 - 15 - 0000	Yes	Single Family Detached	1		18079	15	\$1,371.52
1073 - 191 - 16 - 0000	Yes	Single Family Detached	1		18079	16	\$1,371.52
1073 - 191 - 17 - 0000	Yes	Single Family Detached	1		18079	17	\$1,371.52
1073 - 191 - 18 - 0000	Yes	Single Family Detached	1	--	--	--	\$1,371.52

City of Ontario
Community Facilities District No. 23
(Park Place Services)
Fiscal Year 2024-25 Special Tax Levy

Assessor's Parcel Number	Issuance of Building Permit	Land Use Class	Number of Units	Street Address	Tract No.	Lot No.	FY 2024-25 Actual Special Tax
1073 - 191 - 19 - 0000	Yes	Single Family Detached	1	--	--	--	\$1,371.52
1073 - 191 - 20 - 0000	Yes	Single Family Detached	1	--	--	--	\$1,371.52
1073 - 191 - 21 - 0000	Yes	Single Family Detached	1	5013 S Centennial Ci East	18079	21	\$1,371.52
1073 - 191 - 22 - 0000	Yes	Single Family Detached	1	5007 S Centennial Ci East	18079	22	\$1,371.52
1073 - 191 - 23 - 0000	Yes	Single Family Detached	1	5006 S Centennial Ci East	18079	23	\$1,371.52
1073 - 191 - 24 - 0000	Yes	Single Family Detached	1	5016 S Centennial Ci East	18079	24	\$1,371.52
1073 - 191 - 25 - 0000	Yes	Single Family Detached	1	--	--	--	\$1,371.52
1073 - 191 - 26 - 0000	Yes	Single Family Detached	1	--	--	--	\$1,371.52
1073 - 191 - 27 - 0000	Yes	Single Family Detached	1	--	--	--	\$1,371.52
1073 - 191 - 28 - 0000	Yes	Single Family Detached	1	--	--	--	\$1,371.52
1073 - 191 - 29 - 0000	Yes	Single Family Detached	1	--	--	--	\$1,371.52
1073 - 191 - 30 - 0000	Yes	Single Family Detached	1	--	--	--	\$1,371.52
1073 - 191 - 31 - 0000	Yes	Single Family Detached	1	--	--	--	\$1,371.52
1073 - 191 - 32 - 0000	Yes	Single Family Detached	1	--	--	--	\$1,371.52
1073 - 191 - 33 - 0000	Yes	Single Family Detached	1	--	--	--	\$1,371.52
1073 - 191 - 34 - 0000	Yes	Single Family Detached	1	--	--	--	\$1,371.52
1073 - 191 - 35 - 0000	Yes	Single Family Detached	1	--	--	--	\$1,371.52
1073 - 191 - 36 - 0000	Yes	Single Family Detached	1	--	--	--	\$1,371.52
1073 - 191 - 37 - 0000	Yes	Single Family Detached	1	5071 S Centennial Cir	18079	37	\$1,371.52
1073 - 191 - 38 - 0000	Yes	Single Family Detached	1	5065 S Centennial Circle Cir	18079	38	\$1,371.52
1073 - 191 - 39 - 0000	Yes	Single Family Detached	1	5061 S Centennial Cir	18079	39	\$1,371.52
1073 - 191 - 40 - 0000	Yes	Single Family Detached	1	5055 S Centennial Cir	18079	40	\$1,371.52
1073 - 191 - 41 - 0000	Yes	Single Family Detached	1	5045 S Centennial Circle	18079	41	\$1,371.52
1073 - 191 - 42 - 0000	Yes	Single Family Detached	1	5031 S Centennial Cir	18079	42	\$1,371.52
1073 - 191 - 43 - 0000	Yes	Single Family Detached	1		18079	43	\$1,371.52
1073 - 191 - 44 - 0000	Yes	Single Family Detached	1		18079	44	\$1,371.52
1073 - 191 - 45 - 0000	Yes	Single Family Detached	1		18079	45	\$1,371.52
1073 - 191 - 46 - 0000	Yes	Single Family Detached	1		18079	46	\$1,371.52
1073 - 191 - 47 - 0000	Yes	Single Family Detached	1		18079	47	\$1,371.52
1073 - 191 - 48 - 0000	Yes	Single Family Detached	1		18079	48	\$1,371.52
1073 - 191 - 49 - 0000	Yes	Single Family Detached	1		18079	49	\$1,371.52
1073 - 191 - 50 - 0000	Yes	Single Family Detached	1		18079	50	\$1,371.52
1073 - 191 - 51 - 0000	Yes	Single Family Detached	1		18079	51	\$1,371.52
1073 - 191 - 52 - 0000	Yes	Single Family Detached	1		18079	52	\$1,371.52
1073 - 191 - 53 - 0000	Yes	Single Family Detached	1	5042 S Heritage Paseo	18079	53	\$1,371.52
1073 - 191 - 54 - 0000	Yes	Single Family Detached	1	5052 S Heritage Paseo	18079	54	\$1,371.52
1073 - 191 - 55 - 0000	Yes	Single Family Detached	1	5062 S Heritage Paseo	18079	55	\$1,371.52
1073 - 191 - 56 - 0000	Yes	Single Family Detached	1	5072 S Heritage Paseo	18079	56	\$1,371.52
1073 - 191 - 57 - 0000	Yes	Single Family Detached	1	5082 S Heritage Paseo	18079	57	\$1,371.52
1073 - 191 - 58 - 0000	Yes	Single Family Detached	1	5092 S Heritage Paseo	18079	58	\$1,371.52
1073 - 191 - 59 - 0000	Yes	Single Family Detached	1	--	--	--	\$1,371.52
1073 - 191 - 60 - 0000	Yes	Single Family Detached	1	--	--	--	\$1,371.52
1073 - 191 - 61 - 0000	Yes	Single Family Detached	1	--	--	--	\$1,371.52
1073 - 191 - 62 - 0000	Yes	Single Family Detached	1	--	--	--	\$1,371.52
1073 - 191 - 63 - 0000	Yes	Single Family Detached	1	--	--	--	\$1,371.52
1073 - 191 - 64 - 0000	Yes	Single Family Detached	1	--	--	--	\$1,371.52
1073 - 191 - 65 - 0000	Yes	Single Family Detached	1	--	--	--	\$1,371.52
1073 - 191 - 66 - 0000	Yes	Single Family Detached	1	--	--	--	\$1,371.52
1073 - 191 - 67 - 0000	Yes	Single Family Detached	1	--	--	--	\$1,371.52
1073 - 191 - 68 - 0000	Yes	Single Family Detached	1	5011 S Heritage Paseo East	18079	68	\$1,371.52
1073 - 191 - 69 - 0000	Yes	Single Family Detached	1	5003 S Heritage Paseo East	18079	69	\$1,371.52
1073 - 191 - 70 - 0000	No						\$0.00

City of Ontario
Community Facilities District No. 23
(Park Place Services)
Fiscal Year 2024-25 Special Tax Levy

Assessor's Parcel Number	Issuance of Building Permit	Land Use Class	Number of Units	Street Address	Tract No.	Lot No.	FY 2024-25 Actual Special Tax
1073 - 191 - 71 - 0000	No						\$0.00
1073 - 191 - 72 - 0000	No						\$0.00
1073 - 191 - 73 - 0000	No						\$0.00
1073 - 191 - 74 - 0000	No						\$0.00
1073 - 191 - 75 - 0000	No						\$0.00
1073 - 191 - 76 - 0000	No						\$0.00
1073 - 191 - 77 - 0000	No						\$0.00
1073 - 191 - 78 - 0000	No			--	--	--	\$0.00
1073 - 201 - 01 - 0000	Yes	Single Family Detached	1	2932 E Arbor Ln	18075	1	\$1,371.52
1073 - 201 - 02 - 0000	Yes	Single Family Detached	1	2938 E Arbor Ln	18075	2	\$1,371.52
1073 - 201 - 03 - 0000	Yes	Single Family Detached	1	2944 E Arbor Ln	18075	3	\$1,371.52
1073 - 201 - 04 - 0000	Yes	Single Family Detached	1	2950 E Arbor Ln	18075	4	\$1,371.52
1073 - 201 - 05 - 0000	Yes	Single Family Detached	1	--	--	--	\$1,371.52
1073 - 201 - 06 - 0000	Yes	Single Family Detached	1	--	--	--	\$1,371.52
1073 - 201 - 07 - 0000	Yes	Single Family Detached	1	--	--	--	\$1,371.52
1073 - 201 - 08 - 0000	Yes	Single Family Detached	1	--	--	--	\$1,371.52
1073 - 201 - 09 - 0000	Yes	Single Family Detached	1	--	--	--	\$1,371.52
1073 - 201 - 10 - 0000	Yes	Single Family Detached	1	--	--	--	\$1,371.52
1073 - 201 - 11 - 0000	Yes	Single Family Detached	1	3002 E Arbor Ln	18075	11	\$1,371.52
1073 - 201 - 12 - 0000	Yes	Single Family Detached	1	3008 E Arbor Ln	18075	12	\$1,371.52
1073 - 201 - 13 - 0000	Yes	Single Family Detached	1	--	--	--	\$1,371.52
1073 - 201 - 14 - 0000	Yes	Single Family Detached	1	--	--	--	\$1,371.52
1073 - 201 - 15 - 0000	Yes	Single Family Detached	1	--	--	--	\$1,371.52
1073 - 201 - 16 - 0000	Yes	Single Family Detached	1	3032 E Arbor Ln	18075	16	\$1,371.52
1073 - 201 - 17 - 0000	Yes	Single Family Detached	1	3038 E Arbor Ln	18075	17	\$1,371.52
1073 - 201 - 18 - 0000	Yes	Single Family Detached	1	3044 E Arbor Ln	18075	18	\$1,371.52
1073 - 201 - 19 - 0000	Yes	Single Family Detached	1	3050 E Arbor Ln	18075	19	\$1,371.52
1073 - 201 - 20 - 0000	Yes	Single Family Detached	1	3056 E Arbor Ln	18075	20	\$1,371.52
1073 - 201 - 21 - 0000	Yes	Single Family Detached	1	3062 E Arbor Ln	18075	21	\$1,371.52
1073 - 201 - 22 - 0000	Yes	Single Family Detached	1	3074 E Arbor Ln	18075	22	\$1,371.52
1073 - 201 - 23 - 0000	Yes	Single Family Detached	1	3080 E Arbor Ln	18075	23	\$1,371.52
1073 - 201 - 24 - 0000	Yes	Single Family Detached	1	3086 E Arbor Ln	18075	24	\$1,371.52
1073 - 201 - 25 - 0000	Yes	Single Family Detached	1	3092 E Arbor Ln	18075	25	\$1,371.52
1073 - 201 - 26 - 0000	Yes	Single Family Detached	1	3098 E Arbor Ln	18075	26	\$1,371.52
1073 - 201 - 27 - 0000	Yes	Single Family Detached	1	3099 E Arbor Ln	18075	27	\$1,371.52
1073 - 201 - 28 - 0000	Yes	Single Family Detached	1	3089 E Arbor Ln	18075	28	\$1,371.52
1073 - 201 - 29 - 0000	Yes	Single Family Detached	1	3079 E Arbor Ln	18075	29	\$1,371.52
1073 - 201 - 30 - 0000	Yes	Single Family Detached	1	3069 E Arbor Ln	18075	30	\$1,371.52
1073 - 201 - 31 - 0000	Yes	Single Family Detached	1	3059 E Arbor Ln	18075	31	\$1,371.52
1073 - 201 - 32 - 0000	Yes	Single Family Detached	1	3049 E Arbor Ln	18075	32	\$1,371.52
1073 - 201 - 33 - 0000	Yes	Single Family Detached	1	3039 E Arbor Ln	18075	33	\$1,371.52
1073 - 201 - 34 - 0000	Yes	Single Family Detached	1	5062 S Secret Garden Ln	18075	34	\$1,371.52
1073 - 201 - 35 - 0000	Yes	Single Family Detached	1	5068 S Secret Garden Ln	18075	35	\$1,371.52
1073 - 201 - 36 - 0000	Yes	Single Family Detached	1	5072 S Secret Garden Ln	18075	36	\$1,371.52
1073 - 201 - 37 - 0000	Yes	Single Family Detached	1	5078 S Secret Garden Ln	18075	37	\$1,371.52
1073 - 201 - 38 - 0000	Yes	Single Family Detached	1	5082 S Secret Garden Ln	18075	38	\$1,371.52
1073 - 201 - 39 - 0000	Yes	Single Family Detached	1	5088 S Secret Garden Ln	18075	39	\$1,371.52
1073 - 201 - 40 - 0000	Yes	Single Family Detached	1	--	--	--	\$1,371.52
1073 - 201 - 41 - 0000	Yes	Single Family Detached	1	--	--	--	\$1,371.52
1073 - 201 - 42 - 0000	Yes	Single Family Detached	1	--	--	--	\$1,371.52
1073 - 201 - 43 - 0000	Yes	Single Family Detached	1	3009 E Arbor Ln	18075	43	\$1,371.52
1073 - 201 - 44 - 0000	Yes	Single Family Detached	1	3003 E Arbor Ln	18075	44	\$1,371.52

City of Ontario
Community Facilities District No. 23
(Park Place Services)
Fiscal Year 2024-25 Special Tax Levy

Assessor's Parcel Number	Issuance of Building Permit	Land Use Class	Number of Units	Street Address	Tract No.	Lot No.	FY 2024-25 Actual Special Tax
1073 - 201 - 45 - 0000	Yes	Single Family Detached	1	--	--	--	\$1,371.52
1073 - 201 - 46 - 0000	Yes	Single Family Detached	1	--	--	--	\$1,371.52
1073 - 201 - 47 - 0000	Yes	Single Family Detached	1	--	--	--	\$1,371.52
1073 - 201 - 48 - 0000	Yes	Single Family Detached	1	--	--	--	\$1,371.52
1073 - 201 - 49 - 0000	Yes	Single Family Detached	1	--	--	--	\$1,371.52
1073 - 201 - 50 - 0000	Yes	Single Family Detached	1	--	--	--	\$1,371.52
1073 - 201 - 51 - 0000	Yes	Single Family Detached	1	--	--	--	\$1,371.52
1073 - 201 - 52 - 0000	Yes	Single Family Detached	1	5111 S Victory Ln	18075	52	\$1,371.52
1073 - 201 - 53 - 0000	Yes	Single Family Detached	1	5105 S Victory Ln	18075	53	\$1,371.52
1073 - 201 - 54 - 0000	No						\$0.00
1073 - 201 - 55 - 0000	No						\$0.00
1073 - 201 - 56 - 0000	No						\$0.00
1073 - 211 - 01 - 0000	Yes	Single Family Detached	1	--	--	--	\$1,371.52
1073 - 211 - 02 - 0000	Yes	Single Family Detached	1	--	--	--	\$1,371.52
1073 - 211 - 03 - 0000	Yes	Single Family Detached	1	--	--	--	\$1,371.52
1073 - 211 - 04 - 0000	Yes	Single Family Detached	1	--	--	--	\$1,371.52
1073 - 211 - 05 - 0000	Yes	Single Family Detached	1	--	--	--	\$1,371.52
1073 - 211 - 06 - 0000	Yes	Single Family Detached	1	--	--	--	\$1,371.52
1073 - 211 - 07 - 0000	Yes	Single Family Detached	1	--	--	--	\$1,371.52
1073 - 211 - 08 - 0000	Yes	Single Family Detached	1	--	--	--	\$1,371.52
1073 - 211 - 09 - 0000	Yes	Single Family Detached	1	--	--	--	\$1,371.52
1073 - 211 - 10 - 0000	Yes	Single Family Detached	1	--	--	--	\$1,371.52
1073 - 211 - 11 - 0000	Yes	Single Family Detached	1	--	--	--	\$1,371.52
1073 - 211 - 12 - 0000	Yes	Single Family Detached	1	--	--	--	\$1,371.52
1073 - 211 - 13 - 0000	Yes	Single Family Detached	1	--	--	--	\$1,371.52
1073 - 211 - 14 - 0000	Yes	Single Family Detached	1	--	--	--	\$1,371.52
1073 - 211 - 15 - 0000	Yes	Single Family Detached	1	--	--	--	\$1,371.52
1073 - 211 - 16 - 0000	Yes	Single Family Detached	1		18945	16	\$1,371.52
1073 - 211 - 17 - 0000	Yes	Single Family Detached	1		18945	17	\$1,371.52
1073 - 211 - 18 - 0000	Yes	Single Family Detached	1	3124 E Chip Smith Way	18945	18	\$1,371.52
1073 - 211 - 19 - 0000	Yes	Single Family Detached	1		18945	19	\$1,371.52
1073 - 211 - 20 - 0000	Yes	Single Family Detached	1		18945	20	\$1,371.52
1073 - 211 - 21 - 0000	Yes	Single Family Detached	1		18945	21	\$1,371.52
1073 - 211 - 22 - 0000	Yes	Single Family Detached	1		18945	22	\$1,371.52
1073 - 211 - 23 - 0000	Yes	Single Family Detached	1		18945	23	\$1,371.52
1073 - 211 - 24 - 0000	Yes	Single Family Detached	1		18945	24	\$1,371.52
1073 - 211 - 25 - 0000	Yes	Single Family Detached	1		18945	25	\$1,371.52
1073 - 211 - 26 - 0000	Yes	Single Family Detached	1		18945	26	\$1,371.52
1073 - 211 - 27 - 0000	Yes	Single Family Detached	1		18945	27	\$1,371.52
1073 - 211 - 28 - 0000	Yes	Single Family Detached	1		18945	28	\$1,371.52
1073 - 211 - 29 - 0000	Yes	Single Family Detached	1		18945	29	\$1,371.52
1073 - 211 - 30 - 0000	Yes	Single Family Detached	1		18945	30	\$1,371.52
1073 - 211 - 31 - 0000	Yes	Single Family Detached	1		18945	31	\$1,371.52
1073 - 211 - 32 - 0000	No			--	--	--	\$0.00
1073 - 211 - 33 - 0000	No			--	--	--	\$0.00
1073 - 211 - 34 - 0000	No			--	--	--	\$0.00
1073 - 211 - 35 - 0000	No			--	--	--	\$0.00
1073 - 211 - 36 - 0000	No			--	--	--	\$0.00
1073 - 211 - 37 - 0000	No			--	--	--	\$0.00
1073 - 211 - 38 - 0000	No			--	--	--	\$0.00
1073 - 212 - 01 - 0000	Yes	Single Family Detached	1		18945	32	\$1,371.52
1073 - 212 - 02 - 0000	Yes	Single Family Detached	1		18945	33	\$1,371.52

City of Ontario
Community Facilities District No. 23
(Park Place Services)
Fiscal Year 2024-25 Special Tax Levy

Assessor's Parcel Number	Issuance of Building Permit	Land Use Class	Number of Units	Street Address	Tract No.	Lot No.	FY 2024-25 Actual Special Tax
1073 - 212 - 03 - 0000	Yes	Single Family Detached	1		18945	34	\$1,371.52
1073 - 212 - 04 - 0000	Yes	Single Family Detached	1		18945	35	\$1,371.52
1073 - 212 - 05 - 0000	Yes	Single Family Detached	1		18945	36	\$1,371.52
1073 - 212 - 06 - 0000	Yes	Single Family Detached	1		18945	37	\$1,371.52
1073 - 212 - 07 - 0000	Yes	Single Family Detached	1		18945	38	\$1,371.52
1073 - 212 - 08 - 0000	Yes	Single Family Detached	1		18945	39	\$1,371.52
1073 - 212 - 09 - 0000	Yes	Single Family Detached	1		18945	40	\$1,371.52
1073 - 212 - 10 - 0000	Yes	Single Family Detached	1	--	--	--	\$1,371.52
1073 - 212 - 11 - 0000	Yes	Single Family Detached	1	--	--	--	\$1,371.52
1073 - 212 - 12 - 0000	Yes	Single Family Detached	1	--	--	--	\$1,371.52
1073 - 212 - 13 - 0000	Yes	Single Family Detached	1	--	--	--	\$1,371.52
1073 - 212 - 14 - 0000	Yes	Single Family Detached	1	--	--	--	\$1,371.52
1073 - 212 - 15 - 0000	Yes	Single Family Detached	1	--	--	--	\$1,371.52
1073 - 212 - 16 - 0000	Yes	Single Family Detached	1	--	--	--	\$1,371.52
1073 - 212 - 17 - 0000	Yes	Single Family Detached	1	--	--	--	\$1,371.52
1073 - 212 - 18 - 0000	Yes	Single Family Detached	1	--	--	--	\$1,371.52
1073 - 212 - 19 - 0000	Yes	Single Family Detached	1	--	--	--	\$1,371.52
1073 - 212 - 20 - 0000	Yes	Single Family Detached	1	--	--	--	\$1,371.52
1073 - 212 - 21 - 0000	Yes	Single Family Detached	1	--	--	--	\$1,371.52
1073 - 212 - 22 - 0000	Yes	Single Family Detached	1	--	--	--	\$1,371.52
1073 - 212 - 23 - 0000	Yes	Single Family Detached	1	--	--	--	\$1,371.52
1073 - 212 - 24 - 0000	Yes	Single Family Detached	1	--	--	--	\$1,371.52
1073 - 212 - 25 - 0000	Yes	Single Family Detached	1	--	--	--	\$1,371.52
1073 - 212 - 26 - 0000	Yes	Single Family Detached	1	--	--	--	\$1,371.52
1073 - 212 - 27 - 0000	Yes	Single Family Detached	1	--	--	--	\$1,371.52
1073 - 212 - 28 - 0000	Yes	Single Family Detached	1	--	--	--	\$1,371.52
1073 - 212 - 29 - 0000	Yes	Single Family Detached	1	--	--	--	\$1,371.52
1073 - 212 - 30 - 0000	Yes	Single Family Detached	1		18945	61	\$1,371.52
1073 - 212 - 31 - 0000	Yes	Single Family Detached	1		18945	62	\$1,371.52
1073 - 212 - 32 - 0000	Yes	Single Family Detached	1		18945	63	\$1,371.52
1073 - 212 - 33 - 0000	Yes	Single Family Detached	1		18945	64	\$1,371.52
1073 - 212 - 34 - 0000	Yes	Single Family Detached	1		18945	65	\$1,371.52
1073 - 212 - 35 - 0000	Yes	Single Family Detached	1	--	--	--	\$1,371.52
1073 - 212 - 36 - 0000	Yes	Single Family Detached	1	--	--	--	\$1,371.52
1073 - 212 - 37 - 0000	Yes	Single Family Detached	1	--	--	--	\$1,371.52
1073 - 212 - 38 - 0000	Yes	Single Family Detached	1	--	--	--	\$1,371.52
1073 - 212 - 39 - 0000	Yes	Single Family Detached	1	--	--	--	\$1,371.52
1073 - 212 - 40 - 0000	Yes	Single Family Detached	1	--	--	--	\$1,371.52
1073 - 212 - 41 - 0000	Yes	Single Family Detached	1	--	--	--	\$1,371.52
1073 - 212 - 42 - 0000	Yes	Single Family Detached	1	--	--	--	\$1,371.52
1073 - 212 - 43 - 0000	Yes	Single Family Detached	1	--	--	--	\$1,371.52
1073 - 212 - 44 - 0000	Yes	Single Family Detached	1	--	--	--	\$1,371.52
1073 - 212 - 45 - 0000	No			--	--	--	\$0.00
1073 - 212 - 46 - 0000	No			--	--	--	\$0.00
1073 - 212 - 47 - 0000	No			--	--	--	\$0.00
1073 - 212 - 48 - 0000	No			--	--	--	\$0.00
1073 - 212 - 49 - 0000	No			--	--	--	\$0.00
1073 - 212 - 50 - 0000	No			--	--	--	\$0.00
1073 - 212 - 51 - 0000	No			--	--	--	\$0.00
1073 - 212 - 52 - 0000	No			--	--	--	\$0.00
1073 - 212 - 53 - 0000	No			--	--	--	\$0.00
1073 - 212 - 54 - 0000	No			--	--	--	\$0.00

City of Ontario
Community Facilities District No. 23
(Park Place Services)
Fiscal Year 2024-25 Special Tax Levy

Assessor's Parcel Number	Issuance of Building Permit	Land Use Class	Number of Units	Street Address	Tract No.	Lot No.	FY 2024-25 Actual Special Tax
1073 - 212 - 55 - 0000	No			--	--	--	\$0.00
1073 - 221 - 01 - 0000	Yes	Single Family Detached	1		18267	1	\$1,371.52
1073 - 221 - 02 - 0000	Yes	Single Family Detached	1		18267	2	\$1,371.52
1073 - 221 - 03 - 0000	Yes	Single Family Detached	1		18267	3	\$1,371.52
1073 - 221 - 04 - 0000	Yes	Single Family Detached	1		18267	4	\$1,371.52
1073 - 221 - 05 - 0000	Yes	Single Family Detached	1		18267	5	\$1,371.52
1073 - 221 - 06 - 0000	Yes	Single Family Detached	1		18267	6	\$1,371.52
1073 - 221 - 07 - 0000	Yes	Single Family Detached	1		18267	7	\$1,371.52
1073 - 221 - 08 - 0000	Yes	Single Family Detached	1		18267	8	\$1,371.52
1073 - 221 - 09 - 0000	Yes	Single Family Detached	1		18267	9	\$1,371.52
1073 - 221 - 10 - 0000	Yes	Single Family Detached	1		18267	10	\$1,371.52
1073 - 221 - 11 - 0000	Yes	Single Family Detached	1		18267	11	\$1,371.52
1073 - 221 - 12 - 0000	Yes	Single Family Detached	1		18267	12	\$1,371.52
1073 - 221 - 13 - 0000	Yes	Single Family Detached	1		18267	13	\$1,371.52
1073 - 221 - 14 - 0000	Yes	Single Family Detached	1		18267	14	\$1,371.52
1073 - 221 - 15 - 0000	Yes	Single Family Detached	1		18267	15	\$1,371.52
1073 - 221 - 16 - 0000	Yes	Single Family Detached	1		18267	16	\$1,371.52
1073 - 221 - 17 - 0000	Yes	Single Family Detached	1		18267	17	\$1,371.52
1073 - 221 - 18 - 0000	Yes	Single Family Detached	1		18267	18	\$1,371.52
1073 - 221 - 19 - 0000	Yes	Single Family Detached	1		18267	19	\$1,371.52
1073 - 221 - 20 - 0000	Yes	Single Family Detached	1		18267	20	\$1,371.52
1073 - 221 - 21 - 0000	Yes	Single Family Detached	1		18267	21	\$1,371.52
1073 - 221 - 22 - 0000	Yes	Single Family Detached	1		18267	22	\$1,371.52
1073 - 221 - 23 - 0000	Yes	Single Family Detached	1		18267	23	\$1,371.52
1073 - 221 - 24 - 0000	Yes	Single Family Detached	1		18267	24	\$1,371.52
1073 - 221 - 25 - 0000	Yes	Single Family Detached	1		18267	25	\$1,371.52
1073 - 221 - 26 - 0000	Yes	Single Family Detached	1		18267	26	\$1,371.52
1073 - 221 - 27 - 0000	Yes	Single Family Detached	1		18267	27	\$1,371.52
1073 - 221 - 28 - 0000	Yes	Single Family Detached	1		18267	28	\$1,371.52
1073 - 221 - 29 - 0000	Yes	Single Family Detached	1	4923 S Rosemary Wy	18267	29	\$1,371.52
1073 - 221 - 30 - 0000	Yes	Single Family Detached	1	4913 S Rosemary Wy	18267	30	\$1,371.52
1073 - 221 - 31 - 0000	Yes	Single Family Detached	1	4903 S Rosemary Wy	18267	31	\$1,371.52
1073 - 221 - 32 - 0000	Yes	Single Family Detached	1	4904 S Rosemary Wy	18267	32	\$1,371.52
1073 - 221 - 33 - 0000	Yes	Single Family Detached	1	4914 S Rosemary Wy	18267	33	\$1,371.52
1073 - 221 - 34 - 0000	Yes	Single Family Detached	1	4924 S Rosemary Wy	18267	34	\$1,371.52
1073 - 221 - 35 - 0000	Yes	Single Family Detached	1		18267	35	\$1,371.52
1073 - 221 - 36 - 0000	Yes	Single Family Detached	1		18267	36	\$1,371.52
1073 - 221 - 37 - 0000	Yes	Single Family Detached	1		18267	37	\$1,371.52
1073 - 221 - 38 - 0000	Yes	Single Family Detached	1		18267	38	\$1,371.52
1073 - 221 - 39 - 0000	Yes	Single Family Detached	1		18267	39	\$1,371.52
1073 - 221 - 40 - 0000	Yes	Single Family Detached	1		18267	40	\$1,371.52
1073 - 221 - 41 - 0000	Yes	Single Family Detached	1	4981 S Grapevine Tr	18267	41	\$1,371.52
1073 - 221 - 42 - 0000	Yes	Single Family Detached	1	4971 S Grapevine Tr	18267	42	\$1,371.52
1073 - 221 - 43 - 0000	Yes	Single Family Detached	1	4961 S Grapevine Tr	18267	43	\$1,371.52
1073 - 221 - 44 - 0000	Yes	Single Family Detached	1	4951 S Grapevine Tr	18267	44	\$1,371.52
1073 - 221 - 45 - 0000	Yes	Single Family Detached	1	4941 S Grapevine Tr	18267	45	\$1,371.52
1073 - 221 - 46 - 0000	Yes	Single Family Detached	1	4931 S Grapevine Tr	18267	46	\$1,371.52
1073 - 221 - 47 - 0000	Yes	Single Family Detached	1	4921 S Grapevine Tr	18267	47	\$1,371.52
1073 - 221 - 48 - 0000	Yes	Single Family Detached	1	2772 E Millstone Ln	18267	48	\$1,371.52
1073 - 221 - 49 - 0000	Yes	Single Family Detached	1	2762 E Millstone Ln	18267	49	\$1,371.52
1073 - 221 - 50 - 0000	Yes	Single Family Detached	1	2752 E Millstone Ln	18267	50	\$1,371.52
1073 - 221 - 51 - 0000	Yes	Single Family Detached	1	4902 S Grapevine Tr	18267	51	\$1,371.52

City of Ontario
Community Facilities District No. 23
(Park Place Services)
Fiscal Year 2024-25 Special Tax Levy

Assessor's Parcel Number	Issuance of Building Permit	Land Use Class	Number of Units	Street Address	Tract No.	Lot No.	FY 2024-25 Actual Special Tax
1073 - 221 - 52 - 0000	Yes	Single Family Detached	1	4912 S Grapevine Tr	18267	52	\$1,371.52
1073 - 221 - 53 - 0000	Yes	Single Family Detached	1	4922 S Grapevine Tr	18267	53	\$1,371.52
1073 - 221 - 54 - 0000	Yes	Single Family Detached	1	4932 S Grapevine Tr	18267	54	\$1,371.52
1073 - 221 - 55 - 0000	Yes	Single Family Detached	1	4942 S Grapevine Tr	18267	55	\$1,371.52
1073 - 221 - 56 - 0000	Yes	Single Family Detached	1	4952 S Grapevine Tr	18267	56	\$1,371.52
1073 - 221 - 57 - 0000	Yes	Single Family Detached	1	4962 S Grapevine Tr	18267	57	\$1,371.52
1073 - 221 - 58 - 0000	Yes	Single Family Detached	1	4972 S Grapevine Tr	18267	58	\$1,371.52
1073 - 221 - 59 - 0000	Yes	Single Family Detached	1	4982 S Grapevine Tr	18267	59	\$1,371.52
1073 - 221 - 60 - 0000	Yes	Single Family Detached	1		18267	60	\$1,371.52
1073 - 221 - 61 - 0000	Yes	Single Family Detached	1		18267	61	\$1,371.52
1073 - 221 - 62 - 0000	Yes	Single Family Detached	1		18267	62	\$1,371.52
1073 - 221 - 63 - 0000	Yes	Single Family Detached	1		18267	63	\$1,371.52
1073 - 221 - 64 - 0000	Yes	Single Family Detached	1		18267	64	\$1,371.52
1073 - 221 - 65 - 0000	Yes	Single Family Detached	1		18267	65	\$1,371.52
1073 - 221 - 66 - 0000	Yes	Single Family Detached	1		18267	66	\$1,371.52
1073 - 221 - 67 - 0000	Yes	Single Family Detached	1		18267	67	\$1,371.52
1073 - 221 - 68 - 0000	Yes	Single Family Detached	1		18267	68	\$1,371.52
1073 - 221 - 69 - 0000	No			--	--	--	\$0.00
1073 - 221 - 70 - 0000	No			--	--	--	\$0.00
1073 - 221 - 71 - 0000	No			--	--	--	\$0.00
1073 - 221 - 72 - 0000	No			--	--	--	\$0.00
1073 - 221 - 73 - 0000	No			--	--	--	\$0.00
1073 - 221 - 74 - 0000	No			--	--	--	\$0.00
1073 - 221 - 75 - 0000	No			--	--	--	\$0.00
1073 - 231 - 01 - 0000	Yes	Single Family Detached	1	4898 S Apricot Wy	18977	1	\$1,371.52
1073 - 231 - 02 - 0000	Yes	Single Family Detached	1	4894 S Apricot Wy	18977	2	\$1,371.52
1073 - 231 - 03 - 0000	Yes	Single Family Detached	1	4884 S Apricot Wy	18977	3	\$1,371.52
1073 - 231 - 04 - 0000	Yes	Single Family Detached	1	4874 S Apricot Wy	18977	4	\$1,371.52
1073 - 231 - 05 - 0000	Yes	Single Family Detached	1	4864 S Apricot Wy	18977	5	\$1,371.52
1073 - 231 - 06 - 0000	Yes	Single Family Detached	1	4854 S Apricot Wy	18977	6	\$1,371.52
1073 - 231 - 07 - 0000	Yes	Single Family Detached	1	4844 S Apricot Wy	18977	7	\$1,371.52
1073 - 231 - 08 - 0000	Yes	Single Family Detached	1	4834 S Apricot Wy	18977	8	\$1,371.52
1073 - 231 - 09 - 0000	Yes	Single Family Detached	1	4824 S Apricot Wy	18977	9	\$1,371.52
1073 - 231 - 10 - 0000	Yes	Single Family Detached	1	4814 S Apricot Wy	18977	10	\$1,371.52
1073 - 231 - 11 - 0000	Yes	Single Family Detached	1	4812 S Apricot Wy	18977	11	\$1,371.52
1073 - 231 - 12 - 0000	Yes	Single Family Detached	1	4808 S Apricot Wy	18977	12	\$1,371.52
1073 - 231 - 13 - 0000	Yes	Single Family Detached	1	4806 S Apricot Wy	18977	13	\$1,371.52
1073 - 231 - 14 - 0000	Yes	Single Family Detached	1	4804 S Apricot Wy	18977	14	\$1,371.52
1073 - 231 - 15 - 0000	Yes	Single Family Detached	1	4802 S Apricot Wy	18977	15	\$1,371.52
1073 - 231 - 16 - 0000	Yes	Single Family Detached	1	4803 S Tangerine Wy	18977	16	\$1,371.52
1073 - 231 - 17 - 0000	Yes	Single Family Detached	1	4805 S Tangerine Wy	18977	17	\$1,371.52
1073 - 231 - 18 - 0000	Yes	Single Family Detached	1	4807 S Tangerine Wy	18977	18	\$1,371.52
1073 - 231 - 19 - 0000	Yes	Single Family Detached	1	4809 S Tangerine Wy	18977	19	\$1,371.52
1073 - 231 - 20 - 0000	Yes	Single Family Detached	1	4813 S Tangerine Wy	18977	20	\$1,371.52
1073 - 231 - 21 - 0000	Yes	Single Family Detached	1	4817 S Tangerine Wy	18977	21	\$1,371.52
1073 - 231 - 22 - 0000	Yes	Single Family Detached	1	4827 S Tangerine Wy	18977	22	\$1,371.52
1073 - 231 - 23 - 0000	Yes	Single Family Detached	1	4837 S Tangerine Wy	18977	23	\$1,371.52
1073 - 231 - 24 - 0000	Yes	Single Family Detached	1	4847 S Tangerine Wy	18977	24	\$1,371.52
1073 - 231 - 25 - 0000	Yes	Single Family Detached	1	4857 S Tangerine Wy	18977	25	\$1,371.52
1073 - 231 - 26 - 0000	Yes	Single Family Detached	1	4867 S Tangerine Wy	18977	26	\$1,371.52
1073 - 231 - 27 - 0000	Yes	Single Family Detached	1	4877 S Tangerine Wy	18977	27	\$1,371.52
1073 - 231 - 28 - 0000	Yes	Single Family Detached	1	4887 S Tangerine Wy	18977	28	\$1,371.52

City of Ontario
Community Facilities District No. 23
(Park Place Services)
Fiscal Year 2024-25 Special Tax Levy

Assessor's Parcel Number	Issuance of Building Permit	Land Use Class	Number of Units	Street Address	Tract No.	Lot No.	FY 2024-25 Actual Special Tax
1073 - 231 - 29 - 0000	Yes	Single Family Detached	1	4893 S Tangerine Wy	18977	29	\$1,371.52
1073 - 231 - 30 - 0000	Yes	Single Family Detached	1	4895 S Tangerine Wy	18977	30	\$1,371.52
1073 - 231 - 31 - 0000	Yes	Single Family Detached	1	4897 S Tangerine Wy	18977	31	\$1,371.52
1073 - 231 - 32 - 0000	Yes	Single Family Detached	1	4898 S Tangerine Wy	18977	32	\$1,371.52
1073 - 231 - 33 - 0000	Yes	Single Family Detached	1	4894 S Tangerine Wy	18977	33	\$1,371.52
1073 - 231 - 34 - 0000	Yes	Single Family Detached	1	4892 S Tangerine Wy	18977	34	\$1,371.52
1073 - 231 - 35 - 0000	Yes	Single Family Detached	1	4888 S Tangerine Wy	18977	35	\$1,371.52
1073 - 231 - 36 - 0000	Yes	Single Family Detached	1	4878 S Tangerine Wy	18977	36	\$1,371.52
1073 - 231 - 37 - 0000	Yes	Single Family Detached	1	4868 S Tangerine Wy	18977	37	\$1,371.52
1073 - 231 - 38 - 0000	Yes	Single Family Detached	1	4858 S Tangerine Wy	18977	38	\$1,371.52
1073 - 231 - 39 - 0000	Yes	Single Family Detached	1	4848 S Tangerine Wy	18977	39	\$1,371.52
1073 - 231 - 40 - 0000	Yes	Single Family Detached	1	4838 S Tangerine Wy	18977	40	\$1,371.52
1073 - 231 - 41 - 0000	Yes	Single Family Detached	1	4828 S Tangerine Wy	18977	41	\$1,371.52
1073 - 231 - 42 - 0000	Yes	Single Family Detached	1	4818 S Tangerine Wy	18977	42	\$1,371.52
1073 - 231 - 43 - 0000	Yes	Single Family Detached	1	4808 S Tangerine Wy	18977	43	\$1,371.52
1073 - 231 - 44 - 0000	Yes	Single Family Detached	1	4837 S Apricot Wy	18977	44	\$1,371.52
1073 - 231 - 45 - 0000	Yes	Single Family Detached	1	4847 S Apricot Wy	18977	45	\$1,371.52
1073 - 231 - 46 - 0000	Yes	Single Family Detached	1	4857 S Avocado Tr	18977	46	\$1,371.52
1073 - 231 - 47 - 0000	Yes	Single Family Detached	1	4867 S Avocado Tr	18977	47	\$1,371.52
1073 - 231 - 48 - 0000	Yes	Single Family Detached	1	4877 S Avocado Tr	18977	48	\$1,371.52
1073 - 231 - 49 - 0000	Yes	Single Family Detached	1	4887 S Avocado Tr	18977	49	\$1,371.52
1073 - 231 - 50 - 0000	Yes	Single Family Detached	1	4893 S Avocado Tr	18977	50	\$1,371.52
1073 - 231 - 51 - 0000	Yes	Single Family Detached	1	4897 S Avocado Tr	18977	51	\$1,371.52
1073 - 231 - 52 - 0000	Yes	Single Family Detached	1	4898 S Avocado Tr	18977	52	\$1,371.52
1073 - 231 - 53 - 0000	Yes	Single Family Detached	1	4888 S Avocado Tr	18977	53	\$1,371.52
1073 - 231 - 54 - 0000	Yes	Single Family Detached	1	4878 S Avocado Tr	18977	54	\$1,371.52
1073 - 231 - 55 - 0000	Yes	Single Family Detached	1	4868 S Avocado Tr	18977	55	\$1,371.52
1073 - 231 - 56 - 0000	Yes	Single Family Detached	1	4858 S Avocado Tr	18977	56	\$1,371.52
1073 - 231 - 57 - 0000	No			--	--	--	\$0.00
1073 - 231 - 58 - 0000	No			--	--	--	\$0.00
1073 - 231 - 59 - 0000	No			--	--	--	\$0.00
1073 - 231 - 60 - 0000	No			--	--	--	\$0.00
1073 - 231 - 61 - 0000	No			--	--	--	\$0.00
1073 - 231 - 62 - 0000	No			--	--	--	\$0.00
1073 - 232 - 01 - 0000	No			--	--	--	\$0.00
1073 - 232 - 02 - 0000	No			--	--	--	\$0.00
1073 - 232 - 03 - 0000	Yes	Single Family Detached	1	4904 S Apricot Wy	18978	1	\$1,371.52
1073 - 232 - 04 - 0000	Yes	Single Family Detached	1	4914 S Apricot Wy	18978	2	\$1,371.52
1073 - 232 - 05 - 0000	Yes	Single Family Detached	1	2802 E Clementine Dr	18978	3	\$1,371.52
1073 - 232 - 06 - 0000	Yes	Single Family Detached	1	2808 E Clementine Dr	18978	4	\$1,371.52
1073 - 232 - 07 - 0000	Yes	Single Family Detached	1	2812 E Clementine Dr	18978	5	\$1,371.52
1073 - 232 - 08 - 0000	Yes	Single Family Detached	1	2818 E Clementine Dr	18978	6	\$1,371.52
1073 - 232 - 09 - 0000	Yes	Single Family Detached	1	2822 E Clementine Dr	18978	7	\$1,371.52
1073 - 232 - 10 - 0000	Yes	Single Family Detached	1	2828 E Clementine Dr	18978	8	\$1,371.52
1073 - 232 - 11 - 0000	Yes	Single Family Detached	1	2832 E Clementine Dr	18978	9	\$1,371.52
1073 - 232 - 12 - 0000	Yes	Single Family Detached	1	2838 E Clementine Dr	18978	10	\$1,371.52
1073 - 232 - 13 - 0000	Yes	Single Family Detached	1	2842 E Clementine Dr	18978	11	\$1,371.52
1073 - 232 - 14 - 0000	Yes	Single Family Detached	1	2848 E Clementine Dr	18978	12	\$1,371.52
1073 - 232 - 15 - 0000	Yes	Single Family Detached	1	2858 E Clementine Dr	18978	13	\$1,371.52
1073 - 232 - 16 - 0000	Yes	Single Family Detached	1	2868 E Clementine Dr	18978	14	\$1,371.52
1073 - 232 - 17 - 0000	Yes	Single Family Detached	1	2878 E Clementine Dr	18978	15	\$1,371.52
1073 - 232 - 18 - 0000	Yes	Single Family Detached	1	2888 E Clementine Dr	18978	16	\$1,371.52

City of Ontario
Community Facilities District No. 23
(Park Place Services)
Fiscal Year 2024-25 Special Tax Levy

Assessor's Parcel Number	Issuance of Building Permit	Land Use Class	Number of Units	Street Address	Tract No.	Lot No.	FY 2024-25 Actual Special Tax
1073 - 232 - 19 - 0000	Yes	Single Family Detached	1	2898 E Clementine Dr	18978	17	\$1,371.52
1073 - 232 - 20 - 0000	Yes	Single Family Detached	1	4967 S Tangerine Wy	18978	18	\$1,371.52
1073 - 232 - 21 - 0000	Yes	Single Family Detached	1	4957 S Tangerine Wy	18978	19	\$1,371.52
1073 - 232 - 22 - 0000	Yes	Single Family Detached	1	4947 S Tangerine Wy	18978	20	\$1,371.52
1073 - 232 - 23 - 0000	Yes	Single Family Detached	1	4937 S Tangerine Wy	18978	21	\$1,371.52
1073 - 232 - 24 - 0000	Yes	Single Family Detached	1	4927 S Tangerine Wy	18978	22	\$1,371.52
1073 - 232 - 25 - 0000	Yes	Single Family Detached	1	4917 S Tangerine Wy	18978	23	\$1,371.52
1073 - 232 - 26 - 0000	Yes	Single Family Detached	1	4907 S Tangerine Wy	18978	24	\$1,371.52
1073 - 232 - 27 - 0000	Yes	Single Family Detached	1	4908 S Tangerine Wy	18978	25	\$1,371.52
1073 - 232 - 28 - 0000	Yes	Single Family Detached	1	4918 S Tangerine Wy	18978	26	\$1,371.52
1073 - 232 - 29 - 0000	Yes	Single Family Detached	1	4928 S Tangerine Wy	18978	27	\$1,371.52
1073 - 232 - 30 - 0000	Yes	Single Family Detached	1	4938 S Tangerine Wy	18978	28	\$1,371.52
1073 - 232 - 31 - 0000	Yes	Single Family Detached	1	4948 S Tangerine Wy	18978	29	\$1,371.52
1073 - 232 - 32 - 0000	Yes	Single Family Detached	1	2879 E Clementine Dr	18978	30	\$1,371.52
1073 - 232 - 33 - 0000	Yes	Single Family Detached	1	2869 E Clementine Dr	18978	31	\$1,371.52
1073 - 232 - 34 - 0000	Yes	Single Family Detached	1	2849 E Clementine Dr	18978	32	\$1,371.52
1073 - 232 - 35 - 0000	Yes	Single Family Detached	1	2839 E Clementine Dr	18978	33	\$1,371.52
1073 - 232 - 36 - 0000	Yes	Single Family Detached	1	2829 E Clementine Dr	18978	34	\$1,371.52
1073 - 232 - 37 - 0000	Yes	Single Family Detached	1	4917 S Avocado Tr	18978	35	\$1,371.52
1073 - 232 - 38 - 0000	Yes	Single Family Detached	1	4907 S Avocado Tr	18978	36	\$1,371.52
1073 - 232 - 39 - 0000	Yes	Single Family Detached	1	4903 S Avocado Tr	18978	37	\$1,371.52
1073 - 232 - 40 - 0000	Yes	Single Family Detached	1	4908 S Avocado Tr	18978	38	\$1,371.52
1073 - 232 - 41 - 0000	Yes	Single Family Detached	1	4918 S Avocado Tr	18978	39	\$1,371.52
1073 - 232 - 42 - 0000	Yes	Single Family Detached	1	2819 E Clementine Dr	18978	40	\$1,371.52
1073 - 232 - 43 - 0000	Yes	Single Family Detached	1	2809 E Clementine Dr	18978	41	\$1,371.52
1073 - 232 - 44 - 0000	No			--	--	--	\$0.00
1073 - 232 - 45 - 0000	No			--	--	--	\$0.00
1073 - 232 - 46 - 0000	No			--	--	--	\$0.00
1073 - 232 - 47 - 0000	No			--	--	--	\$0.00
1073 - 232 - 48 - 0000	No			--	--	--	\$0.00
1073 - 232 - 49 - 0000	No			--	--	--	\$0.00
1073 - 241 - 01 - 0000	No			--	--	--	\$0.00
1073 - 241 - 02 - 0000	Yes	Single Family Detached	1	3157 E Masterpiece St	18073	19	\$1,371.52
1073 - 241 - 03 - 0000	Yes	Single Family Detached	1	3167 E Masterpiece St	18073	20	\$1,371.52
1073 - 241 - 04 - 0000	Yes	Single Family Detached	1	3177 E Masterpiece St	18073	21	\$1,371.52
1073 - 241 - 05 - 0000	Yes	Single Family Detached	1	3187 E Masterpiece St	18073	22	\$1,371.52
1073 - 241 - 06 - 0000	Yes	Single Family Detached	1	3193 E Masterpiece St	18073	23	\$1,371.52
1073 - 241 - 07 - 0000	Yes	Single Family Detached	1	3197 E Masterpiece St	18073	24	\$1,371.52
1073 - 241 - 08 - 0000	Yes	Single Family Detached	1	4805 S Pastel Ln	18073	25	\$1,371.52
1073 - 241 - 09 - 0000	Yes	Single Family Detached	1	4815 S Pastel Ln	18073	26	\$1,371.52
1073 - 241 - 10 - 0000	Yes	Single Family Detached	1	4825 S Pastel Ln	18073	27	\$1,371.52
1073 - 241 - 11 - 0000	Yes	Single Family Detached	1	4835 S Pastel Ln	18073	28	\$1,371.52
1073 - 241 - 12 - 0000	Yes	Single Family Detached	1	4845 S Pastel Ln	18073	29	\$1,371.52
1073 - 241 - 13 - 0000	Yes	Single Family Detached	1	4855 S Pastel Ln	18073	30	\$1,371.52
1073 - 241 - 14 - 0000	Yes	Single Family Detached	1	4865 S Pastel Ln	18073	31	\$1,371.52
1073 - 241 - 15 - 0000	Yes	Single Family Detached	1	4875 S Pastel Ln	18073	32	\$1,371.52
1073 - 241 - 16 - 0000	Yes	Single Family Detached	1	4885 S Pastel Ln	18073	33	\$1,371.52
1073 - 241 - 17 - 0000	Yes	Single Family Detached	1	4893 S Pastel Ln	18073	34	\$1,371.52
1073 - 241 - 18 - 0000	Yes	Single Family Detached	1	4895 S Pastel Ln	18073	35	\$1,371.52
1073 - 241 - 19 - 0000	Yes	Single Family Detached	1	4896 S Pastel Ln	18073	36	\$1,371.52
1073 - 241 - 20 - 0000	Yes	Single Family Detached	1	4894 S Pastel Ln	18073	37	\$1,371.52
1073 - 241 - 21 - 0000	Yes	Single Family Detached	1	4884 S Pastel Ln	18073	38	\$1,371.52

City of Ontario
Community Facilities District No. 23
(Park Place Services)
Fiscal Year 2024-25 Special Tax Levy

Assessor's Parcel Number	Issuance of Building Permit	Land Use Class	Number of Units	Street Address	Tract No.	Lot No.	FY 2024-25 Actual Special Tax
1073 - 241 - 22 - 0000	Yes	Single Family Detached	1	4874 S Pastel Ln	18073	39	\$1,371.52
1073 - 241 - 23 - 0000	Yes	Single Family Detached	1	4864 S Pastel Ln	18073	40	\$1,371.52
1073 - 241 - 24 - 0000	Yes	Single Family Detached	1	4854 S Pastel Ln	18073	41	\$1,371.52
1073 - 241 - 25 - 0000	Yes	Single Family Detached	1	4844 S Pastel Ln	18073	42	\$1,371.52
1073 - 241 - 26 - 0000	Yes	Single Family Detached	1	4834 S Pastel Ln	18073	43	\$1,371.52
1073 - 241 - 27 - 0000	Yes	Single Family Detached	1	4824 S Pastel Ln	18073	44	\$1,371.52
1073 - 241 - 28 - 0000	Yes	Single Family Detached	1	4814 S Pastel Ln	18073	45	\$1,371.52
1073 - 241 - 29 - 0000	Yes	Single Family Detached	1	4804 S Pastel Ln	18073	46	\$1,371.52
1073 - 241 - 30 - 0000	Yes	Single Family Detached	1	4805 S Ophelia Ln	18073	47	\$1,371.52
1073 - 241 - 31 - 0000	Yes	Single Family Detached	1	4815 S Ophelia Ln	18073	48	\$1,371.52
1073 - 241 - 32 - 0000	Yes	Single Family Detached	1	4825 S Ophelia Ln	18073	49	\$1,371.52
1073 - 241 - 33 - 0000	Yes	Single Family Detached	1	4835 S Ophelia Ln	18073	50	\$1,371.52
1073 - 241 - 34 - 0000	Yes	Single Family Detached	1	4845 S Ophelia Ln	18073	51	\$1,371.52
1073 - 241 - 35 - 0000	Yes	Single Family Detached	1	4855 S Ophelia Ln	18073	52	\$1,371.52
1073 - 241 - 36 - 0000	Yes	Single Family Detached	1	4865 S Ophelia Ln	18073	53	\$1,371.52
1073 - 241 - 37 - 0000	Yes	Single Family Detached	1	4875 S Ophelia Ln	18073	54	\$1,371.52
1073 - 241 - 38 - 0000	Yes	Single Family Detached	1	4885 S Ophelia Ln	18073	55	\$1,371.52
1073 - 241 - 39 - 0000	Yes	Single Family Detached	1	4893 S Ophelia Ln	18073	56	\$1,371.52
1073 - 241 - 40 - 0000	Yes	Single Family Detached	1	4895 S Ophelia Ln	18073	57	\$1,371.52
1073 - 241 - 41 - 0000	No			--	--	--	\$0.00
1073 - 241 - 42 - 0000	No			--	--	--	\$0.00
1073 - 241 - 43 - 0000	No			--	--	--	\$0.00
1073 - 241 - 44 - 0000	No			--	--	--	\$0.00
1073 - 242 - 01 - 0000	Yes	Single Family Detached	1	4896 S Starry Night Ln	18073	1	\$1,371.52
1073 - 242 - 02 - 0000	Yes	Single Family Detached	1	4894 S Starry Night Ln	18073	2	\$1,371.52
1073 - 242 - 03 - 0000	Yes	Single Family Detached	1	4884 S Starry Night Ln	18073	3	\$1,371.52
1073 - 242 - 04 - 0000	Yes	Single Family Detached	1	4874 S Starry Night Ln	18073	4	\$1,371.52
1073 - 242 - 05 - 0000	Yes	Single Family Detached	1	4864 S Starry Night Ln	18073	5	\$1,371.52
1073 - 242 - 06 - 0000	Yes	Single Family Detached	1	4854 S Starry Night Ln	18073	6	\$1,371.52
1073 - 242 - 07 - 0000	Yes	Single Family Detached	1	4844 S Starry Night Ln	18073	7	\$1,371.52
1073 - 242 - 08 - 0000	Yes	Single Family Detached	1	4834 S Starry Night Ln	18073	8	\$1,371.52
1073 - 242 - 09 - 0000	Yes	Single Family Detached	1	4824 S Starry Night Ln	18073	9	\$1,371.52
1073 - 242 - 10 - 0000	Yes	Single Family Detached	1	4814 S Starry Night Ln	18073	10	\$1,371.52
1073 - 242 - 11 - 0000	Yes	Single Family Detached	1	4804 S Starry Night Ln	18073	11	\$1,371.52
1073 - 242 - 12 - 0000	Yes	Single Family Detached	1	4802 S Starry Night Ln	18073	12	\$1,371.52
1073 - 242 - 13 - 0000	Yes	Single Family Detached	1	3103 E Masterpiece St	18073	13	\$1,371.52
1073 - 242 - 14 - 0000	Yes	Single Family Detached	1	3107 E Masterpiece St	18073	14	\$1,371.52
1073 - 242 - 15 - 0000	Yes	Single Family Detached	1	3117 E Masterpiece St	18073	15	\$1,371.52
1073 - 242 - 16 - 0000	Yes	Single Family Detached	1	3127 E Masterpiece St	18073	16	\$1,371.52
1073 - 242 - 17 - 0000	Yes	Single Family Detached	1	3137 E Masterpiece St	18073	17	\$1,371.52
1073 - 242 - 18 - 0000	Yes	Single Family Detached	1	3147 E Masterpiece St	18073	18	\$1,371.52
1073 - 242 - 19 - 0000	Yes	Single Family Detached	1	4884 S Ophelia Ln	18073	58	\$1,371.52
1073 - 242 - 20 - 0000	Yes	Single Family Detached	1	4874 S Ophelia Ln	18073	59	\$1,371.52
1073 - 242 - 21 - 0000	Yes	Single Family Detached	1	4864 S Ophelia Ln	18073	60	\$1,371.52
1073 - 242 - 22 - 0000	Yes	Single Family Detached	1	4854 S Ophelia Ln	18073	61	\$1,371.52
1073 - 242 - 23 - 0000	Yes	Single Family Detached	1	4844 S Ophelia Ln	18073	62	\$1,371.52
1073 - 242 - 24 - 0000	Yes	Single Family Detached	1	4834 S Ophelia Ln	18073	63	\$1,371.52
1073 - 242 - 25 - 0000	Yes	Single Family Detached	1	4824 S Ophelia Ln	18073	64	\$1,371.52
1073 - 242 - 26 - 0000	Yes	Single Family Detached	1	4814 S Ophelia Ln	18073	65	\$1,371.52
1073 - 242 - 27 - 0000	Yes	Single Family Detached	1	4804 S Ophelia Ln	18073	66	\$1,371.52
1073 - 242 - 28 - 0000	Yes	Single Family Detached	1	4805 S Starry Night Ln	18073	67	\$1,371.52
1073 - 242 - 29 - 0000	Yes	Single Family Detached	1	4815 S Starry Night Ln	18073	68	\$1,371.52

City of Ontario
Community Facilities District No. 23
(Park Place Services)
Fiscal Year 2024-25 Special Tax Levy

Assessor's Parcel Number	Issuance of Building Permit	Land Use Class	Number of Units	Street Address	Tract No.	Lot No.	FY 2024-25 Actual Special Tax
1073 - 242 - 30 - 0000	Yes	Single Family Detached	1	4825 S Starry Night Ln	18073	69	\$1,371.52
1073 - 242 - 31 - 0000	Yes	Single Family Detached	1	4835 S Starry Night Ln	18073	70	\$1,371.52
1073 - 242 - 32 - 0000	Yes	Single Family Detached	1	4845 S Starry Night Ln	18073	71	\$1,371.52
1073 - 242 - 33 - 0000	Yes	Single Family Detached	1	4855 S Starry Night Ln	18073	72	\$1,371.52
1073 - 242 - 34 - 0000	Yes	Single Family Detached	1	4865 S Starry Night Ln	18073	73	\$1,371.52
1073 - 242 - 35 - 0000	Yes	Single Family Detached	1	4875 S Starry Night Ln	18073	74	\$1,371.52
1073 - 242 - 36 - 0000	Yes	Single Family Detached	1	4885 S Starry Night Ln	18073	75	\$1,371.52
1073 - 242 - 37 - 0000	No			--	--	--	\$0.00
1073 - 242 - 38 - 0000	No			--	--	--	\$0.00
1073 - 242 - 39 - 0000	No			--	--	--	\$0.00
1073 - 242 - 40 - 0000	No			--	--	--	\$0.00
1073 - 242 - 41 - 0000	No			--	--	--	\$0.00
1073 - 261 - 01 - 0000	Yes	Single Family Detached	1	4894 S Bountiful Tr	18266	1	\$1,371.52
1073 - 261 - 02 - 0000	Yes	Single Family Detached	1	4884 S Bountiful Tr	18266	2	\$1,371.52
1073 - 261 - 03 - 0000	Yes	Single Family Detached	1	4874 S Bountiful Tr	18266	3	\$1,371.52
1073 - 261 - 04 - 0000	Yes	Single Family Detached	1	4864 S Bountiful Tr	18266	4	\$1,371.52
1073 - 261 - 05 - 0000	Yes	Single Family Detached	1	4854 S Bountiful Tr	18266	5	\$1,371.52
1073 - 261 - 06 - 0000	Yes	Single Family Detached	1	4844 S Bountiful Tr	18266	6	\$1,371.52
1073 - 261 - 07 - 0000	Yes	Single Family Detached	1	4834 S Bountiful Tr	18266	7	\$1,371.52
1073 - 261 - 08 - 0000	Yes	Single Family Detached	1	4824 S Bountiful Tr	18266	8	\$1,371.52
1073 - 261 - 09 - 0000	Yes	Single Family Detached	1	4814 S Bountiful Tr	18266	9	\$1,371.52
1073 - 261 - 10 - 0000	Yes	Single Family Detached	1	4806 S Bountiful Tr	18266	10	\$1,371.52
1073 - 261 - 11 - 0000	Yes	Single Family Detached	1	4802 S Bountiful Tr	18266	11	\$1,371.52
1073 - 261 - 12 - 0000	Yes	Single Family Detached	1	2711 E Agrarian St	18266	12	\$1,371.52
1073 - 261 - 13 - 0000	Yes	Single Family Detached	1	2721 E Agrarian St	18266	13	\$1,371.52
1073 - 261 - 14 - 0000	Yes	Single Family Detached	1	2731 E Agrarian St	18266	14	\$1,371.52
1073 - 261 - 15 - 0000	Yes	Single Family Detached	1	2741 E Agrarian St	18266	15	\$1,371.52
1073 - 261 - 16 - 0000	Yes	Single Family Detached	1	2751 E Agrarian St	18266	16	\$1,371.52
1073 - 261 - 17 - 0000	Yes	Single Family Detached	1	2763 E Agrarian St	18266	17	\$1,371.52
1073 - 261 - 18 - 0000	Yes	Single Family Detached	1	2773 E Agrarian St	18266	18	\$1,371.52
1073 - 261 - 19 - 0000	Yes	Single Family Detached	1	2777 E Agrarian St	18266	19	\$1,371.52
1073 - 261 - 20 - 0000	Yes	Single Family Detached	1	2783 E Agrarian St	18266	20	\$1,371.52
1073 - 261 - 21 - 0000	Yes	Single Family Detached	1	2787 E Agrarian St	18266	21	\$1,371.52
1073 - 261 - 22 - 0000	Yes	Single Family Detached	1	2793 E Agrarian St	18266	22	\$1,371.52
1073 - 261 - 23 - 0000	Yes	Single Family Detached	1	2801 E Agrarian St	18266	23	\$1,371.52
1073 - 261 - 24 - 0000	Yes	Single Family Detached	1	2811 E Agrarian St	18266	24	\$1,371.52
1073 - 261 - 25 - 0000	Yes	Single Family Detached	1	2821 E Agrarian St	18266	25	\$1,371.52
1073 - 261 - 26 - 0000	Yes	Single Family Detached	1	2831 E Agrarian St	18266	26	\$1,371.52
1073 - 261 - 27 - 0000	Yes	Single Family Detached	1	2841 E Agrarian St	18266	27	\$1,371.52
1073 - 261 - 28 - 0000	Yes	Single Family Detached	1	2851 E Agrarian St	18266	28	\$1,371.52
1073 - 261 - 29 - 0000	Yes	Single Family Detached	1	4803 S Rosemary Wy	18266	29	\$1,371.52
1073 - 261 - 30 - 0000	Yes	Single Family Detached	1	4807 S Rosemary Wy	18266	30	\$1,371.52
1073 - 261 - 31 - 0000	Yes	Single Family Detached	1	4815 S Rosemary Wy	18266	31	\$1,371.52
1073 - 261 - 32 - 0000	Yes	Single Family Detached	1	4817 S Rosemary Wy	18266	32	\$1,371.52
1073 - 261 - 33 - 0000	Yes	Single Family Detached	1	4825 S Rosemary Wy	18266	33	\$1,371.52
1073 - 261 - 34 - 0000	Yes	Single Family Detached	1	4827 S Rosemary Wy	18266	34	\$1,371.52
1073 - 261 - 35 - 0000	Yes	Single Family Detached	1	4837 S Rosemary Wy	18266	35	\$1,371.52
1073 - 261 - 36 - 0000	Yes	Single Family Detached	1	4847 S Rosemary Wy	18266	36	\$1,371.52
1073 - 261 - 37 - 0000	Yes	Single Family Detached	1	4857 S Rosemary Wy	18266	37	\$1,371.52
1073 - 261 - 38 - 0000	Yes	Single Family Detached	1	4867 S Rosemary Wy	18266	38	\$1,371.52
1073 - 261 - 39 - 0000	Yes	Single Family Detached	1	4877 S Rosemary Wy	18266	39	\$1,371.52
1073 - 261 - 40 - 0000	Yes	Single Family Detached	1	4887 S Rosemary Wy	18266	40	\$1,371.52

City of Ontario
Community Facilities District No. 23
(Park Place Services)
Fiscal Year 2024-25 Special Tax Levy

Assessor's Parcel Number	Issuance of Building Permit	Land Use Class	Number of Units	Street Address	Tract No.	Lot No.	FY 2024-25 Actual Special Tax
1073 - 261 - 41 - 0000	Yes	Single Family Detached	1	4897 S Rosemary Wy	18266	41	\$1,371.52
1073 - 261 - 42 - 0000	Yes	Single Family Detached	1	4862 S Rosemary Wy	18266	42	\$1,371.52
1073 - 261 - 43 - 0000	Yes	Single Family Detached	1	4872 S Rosemary Wy	18266	43	\$1,371.52
1073 - 261 - 44 - 0000	Yes	Single Family Detached	1	4882 S Rosemary Wy	18266	44	\$1,371.52
1073 - 261 - 45 - 0000	Yes	Single Family Detached	1	2783 E Millstone Ln	18266	45	\$1,371.52
1073 - 261 - 46 - 0000	Yes	Single Family Detached	1	2773 E Millstone Ln	18266	46	\$1,371.52
1073 - 261 - 47 - 0000	Yes	Single Family Detached	1	2763 E Millstone Ln	18266	47	\$1,371.52
1073 - 261 - 48 - 0000	Yes	Single Family Detached	1	2751 E Millstone Ln	18266	48	\$1,371.52
1073 - 261 - 49 - 0000	Yes	Single Family Detached	1	2752 E Raspberry Ln	18266	49	\$1,371.52
1073 - 261 - 50 - 0000	Yes	Single Family Detached	1	2762 E Raspberry Ln	18266	50	\$1,371.52
1073 - 261 - 51 - 0000	Yes	Single Family Detached	1	2772 E Raspberry Ln	18266	51	\$1,371.52
1073 - 261 - 52 - 0000	Yes	Single Family Detached	1	2782 E Raspberry Ln	18266	52	\$1,371.52
1073 - 261 - 53 - 0000	Yes	Single Family Detached	1	2792 E Raspberry Ln	18266	53	\$1,371.52
1073 - 261 - 54 - 0000	Yes	Single Family Detached	1	2753 E Raspberry Ln	18266	54	\$1,371.52
1073 - 261 - 55 - 0000	Yes	Single Family Detached	1	2763 E Raspberry Ln	18266	55	\$1,371.52
1073 - 261 - 56 - 0000	Yes	Single Family Detached	1	2773 E Raspberry Ln	18266	56	\$1,371.52
1073 - 261 - 57 - 0000	Yes	Single Family Detached	1	2777 E Raspberry Ln	18266	57	\$1,371.52
1073 - 261 - 58 - 0000	Yes	Single Family Detached	1	2783 E Raspberry Ln	18266	58	\$1,371.52
1073 - 261 - 59 - 0000	Yes	Single Family Detached	1	2787 E Raspberry Ln	18266	59	\$1,371.52
1073 - 261 - 60 - 0000	Yes	Single Family Detached	1	2793 E Raspberry Ln	18266	60	\$1,371.52
1073 - 261 - 61 - 0000	Yes	Single Family Detached	1	2824 E Agrarian St	18266	61	\$1,371.52
1073 - 261 - 62 - 0000	Yes	Single Family Detached	1	2814 E Agrarian St	18266	62	\$1,371.52
1073 - 261 - 63 - 0000	Yes	Single Family Detached	1	2804 E Agrarian St	18266	63	\$1,371.52
1073 - 261 - 64 - 0000	Yes	Single Family Detached	1	2792 E Agrarian St	18266	64	\$1,371.52
1073 - 261 - 65 - 0000	Yes	Single Family Detached	1	2786 E Agrarian St	18266	65	\$1,371.52
1073 - 261 - 66 - 0000	Yes	Single Family Detached	1	2782 E Agrarian St	18266	66	\$1,371.52
1073 - 261 - 67 - 0000	Yes	Single Family Detached	1	2776 E Agrarian St	18266	67	\$1,371.52
1073 - 261 - 68 - 0000	Yes	Single Family Detached	1	2772 E Agrarian St	18266	68	\$1,371.52
1073 - 261 - 69 - 0000	Yes	Single Family Detached	1	2762 E Agrarian St	18266	69	\$1,371.52
1073 - 261 - 70 - 0000	Yes	Single Family Detached	1	2754 E Agrarian St	18266	70	\$1,371.52
1073 - 261 - 71 - 0000	Yes	Single Family Detached	1	4810 S Grapevine Tr	18266	71	\$1,371.52
1073 - 261 - 72 - 0000	Yes	Single Family Detached	1	4820 S Grapevine Tr	18266	72	\$1,371.52
1073 - 261 - 73 - 0000	Yes	Single Family Detached	1	4830 S Grapevine Tr	18266	73	\$1,371.52
1073 - 261 - 74 - 0000	Yes	Single Family Detached	1	4840 S Grapevine Tr	18266	74	\$1,371.52
1073 - 261 - 75 - 0000	Yes	Single Family Detached	1	4850 S Grapevine Tr	18266	75	\$1,371.52
1073 - 261 - 76 - 0000	Yes	Single Family Detached	1	4860 S Grapevine Tr	18266	76	\$1,371.52
1073 - 261 - 77 - 0000	Yes	Single Family Detached	1	4870 S Grapevine Tr	18266	77	\$1,371.52
1073 - 261 - 78 - 0000	Yes	Single Family Detached	1	4880 S Grapevine Tr	18266	78	\$1,371.52
1073 - 261 - 79 - 0000	Yes	Single Family Detached	1	4890 S Grapevine Tr	18266	79	\$1,371.52
1073 - 261 - 80 - 0000	Yes	Single Family Detached	1	4893 S Bountiful Tr	18266	80	\$1,371.52
1073 - 261 - 81 - 0000	Yes	Single Family Detached	1	4883 S Bountiful Tr	18266	81	\$1,371.52
1073 - 261 - 82 - 0000	Yes	Single Family Detached	1	4873 S Bountiful Tr	18266	82	\$1,371.52
1073 - 261 - 83 - 0000	Yes	Single Family Detached	1	4863 S Bountiful Tr	18266	83	\$1,371.52
1073 - 261 - 84 - 0000	Yes	Single Family Detached	1	4853 S Bountiful Tr	18266	84	\$1,371.52
1073 - 261 - 85 - 0000	Yes	Single Family Detached	1	4843 S Bountiful Tr	18266	85	\$1,371.52
1073 - 261 - 86 - 0000	Yes	Single Family Detached	1	4833 S Bountiful Tr	18266	86	\$1,371.52
1073 - 261 - 87 - 0000	Yes	Single Family Detached	1	4823 S Bountiful Tr	18266	87	\$1,371.52
1073 - 261 - 88 - 0000	Yes	Single Family Detached	1	4813 S Bountiful Tr	18266	88	\$1,371.52
1073 - 261 - 89 - 0000	No			--	--	--	\$0.00
1073 - 261 - 90 - 0000	No			--	--	--	\$0.00
1073 - 261 - 91 - 0000	No			--	--	--	\$0.00
1073 - 261 - 92 - 0000	No			--	--	--	\$0.00

City of Ontario
Community Facilities District No. 23
(Park Place Services)
Fiscal Year 2024-25 Special Tax Levy

Assessor's Parcel Number	Issuance of Building Permit	Land Use Class	Number of Units	Street Address	Tract No.	Lot No.	FY 2024-25 Actual Special Tax
1073 - 261 - 93 - 0000	No			--	--	--	\$0.00
1073 - 261 - 94 - 0000	No			--	--	--	\$0.00
1073 - 261 - 95 - 0000	No			--	--	--	\$0.00
1073 - 261 - 96 - 0000	No			--	--	--	\$0.00
1073 - 271 - 01 - 0000	Yes	Single Family Detached	1	--	--	--	\$1,371.52
1073 - 271 - 02 - 0000	Yes	Single Family Detached	1	--	--	--	\$1,371.52
1073 - 271 - 03 - 0000	Yes	Single Family Detached	1	--	--	--	\$1,371.52
1073 - 271 - 04 - 0000	Yes	Single Family Detached	1	--	--	--	\$1,371.52
1073 - 271 - 05 - 0000	No			--	--	--	\$0.00
1073 - 271 - 06 - 0000	Yes	Single Family Detached	1	--	--	--	\$1,371.52
1073 - 271 - 07 - 0000	Yes	Single Family Detached	1	--	--	--	\$1,371.52
1073 - 271 - 08 - 0000	Yes	Single Family Detached	1	--	--	--	\$1,371.52
1073 - 271 - 09 - 0000	Yes	Single Family Detached	1	--	--	--	\$1,371.52
1073 - 271 - 10 - 0000	No			--	--	--	\$0.00
1073 - 271 - 11 - 0000	Yes	Single Family Detached	1	--	--	--	\$1,371.52
1073 - 271 - 12 - 0000	Yes	Single Family Detached	1	--	--	--	\$1,371.52
1073 - 271 - 13 - 0000	Yes	Single Family Detached	1	--	--	--	\$1,371.52
1073 - 271 - 14 - 0000	Yes	Single Family Detached	1	--	--	--	\$1,371.52
1073 - 271 - 15 - 0000	No			--	--	--	\$0.00
1073 - 271 - 16 - 0000	Yes	Single Family Detached	1	--	--	--	\$1,371.52
1073 - 271 - 17 - 0000	Yes	Single Family Detached	1	--	--	--	\$1,371.52
1073 - 271 - 18 - 0000	Yes	Single Family Detached	1	--	--	--	\$1,371.52
1073 - 271 - 19 - 0000	Yes	Single Family Detached	1	--	--	--	\$1,371.52
1073 - 271 - 20 - 0000	No			--	--	--	\$0.00
1073 - 271 - 21 - 0000	Yes	Single Family Detached	1	--	--	--	\$1,371.52
1073 - 271 - 22 - 0000	Yes	Single Family Detached	1	--	--	--	\$1,371.52
1073 - 271 - 23 - 0000	Yes	Single Family Detached	1	--	--	--	\$1,371.52
1073 - 271 - 24 - 0000	Yes	Single Family Detached	1	--	--	--	\$1,371.52
1073 - 271 - 25 - 0000	No			--	--	--	\$0.00
1073 - 271 - 26 - 0000	Yes	Single Family Detached	1	4832 S Monarch Pl	18074	89	\$1,371.52
1073 - 271 - 27 - 0000	Yes	Single Family Detached	1	4836 S Monarch Pl	18074	90	\$1,371.52
1073 - 271 - 28 - 0000	Yes	Single Family Detached	1	3266 E Butterfly Ln	18074	91	\$1,371.52
1073 - 271 - 29 - 0000	Yes	Single Family Detached	1	4838 S Monarch Pl	18074	92	\$1,371.52
1073 - 271 - 30 - 0000	No			--	--	--	\$0.00
1073 - 271 - 31 - 0000	Yes	Single Family Detached	1	3248 E Butterfly Ln	18074	93	\$1,371.52
1073 - 271 - 32 - 0000	Yes	Single Family Detached	1	3246 E Butterfly Ln	18074	94	\$1,371.52
1073 - 271 - 33 - 0000	No			--	--	--	\$0.00
1073 - 271 - 34 - 0000	Yes	Single Family Detached	1	3228 E Butterfly Ln	18074	95	\$1,371.52
1073 - 271 - 35 - 0000	Yes	Single Family Detached	1	3242 E Butterfly Ln	18074	96	\$1,371.52
1073 - 271 - 36 - 0000	Yes	Single Family Detached	1	3226 E Butterfly Ln	18074	97	\$1,371.52
1073 - 271 - 37 - 0000	Yes	Single Family Detached	1	3244 E Butterfly Ln	18074	98	\$1,371.52
1073 - 271 - 38 - 0000	No			--	--	--	\$0.00
1073 - 271 - 39 - 0000	Yes	Single Family Detached	1	3210 E Butterfly Ln	18074	99	\$1,371.52
1073 - 271 - 40 - 0000	Yes	Single Family Detached	1	3222 E Butterfly Ln	18074	100	\$1,371.52
1073 - 271 - 41 - 0000	Yes	Single Family Detached	1	4845 S Swallowtail Ln	18074	101	\$1,371.52
1073 - 271 - 42 - 0000	Yes	Single Family Detached	1	3224 E Butterfly Ln	18074	102	\$1,371.52
1073 - 271 - 43 - 0000	No			--	--	--	\$0.00
1073 - 271 - 44 - 0000	No			--	--	--	\$0.00
1073 - 272 - 01 - 0000	Yes	Single Family Detached	1	3211 E Butterfly Ln	18074	21	\$1,371.52
1073 - 272 - 02 - 0000	Yes	Single Family Detached	1	3223 E Butterfly Ln	18074	22	\$1,371.52
1073 - 272 - 03 - 0000	Yes	Single Family Detached	1	4801 S Swallowtail Ln	18074	23	\$1,371.52
1073 - 272 - 04 - 0000	Yes	Single Family Detached	1	3225 E Butterfly Ln	18074	24	\$1,371.52

City of Ontario
Community Facilities District No. 23
(Park Place Services)
Fiscal Year 2024-25 Special Tax Levy

Assessor's Parcel Number	Issuance of Building Permit	Land Use Class	Number of Units	Street Address	Tract No.	Lot No.	FY 2024-25 Actual Special Tax
1073 - 272 - 05 - 0000	No			--	--	--	\$0.00
1073 - 272 - 06 - 0000	Yes	Single Family Detached	1	3229 E Butterfly Ln	18074	25	\$1,371.52
1073 - 272 - 07 - 0000	Yes	Single Family Detached	1	3243 E Butterfly Ln	18074	26	\$1,371.52
1073 - 272 - 08 - 0000	Yes	Single Family Detached	1	3227 E Butterfly Ln	18074	27	\$1,371.52
1073 - 272 - 09 - 0000	Yes	Single Family Detached	1	3245 E Butterfly Ln	18074	28	\$1,371.52
1073 - 272 - 10 - 0000	No			--	--	--	\$0.00
1073 - 272 - 11 - 0000	Yes	Single Family Detached	1	3249 E Butterfly Ln	18074	29	\$1,371.52
1073 - 272 - 12 - 0000	Yes	Single Family Detached	1	3263 E Butterfly Ln	18074	30	\$1,371.52
1073 - 272 - 13 - 0000	Yes	Single Family Detached	1	3247 E Butterfly Ln	18074	31	\$1,371.52
1073 - 272 - 14 - 0000	Yes	Single Family Detached	1	3265 E Butterfly Ln	18074	32	\$1,371.52
1073 - 272 - 15 - 0000	No			--	--	--	\$0.00
1073 - 272 - 16 - 0000	Yes	Single Family Detached	1	3269 E Butterfly Ln	18074	33	\$1,371.52
1073 - 272 - 17 - 0000	Yes	Single Family Detached	1	3275 E Butterfly Ln	18074	34	\$1,371.52
1073 - 272 - 18 - 0000	Yes	Single Family Detached	1	3267 E Butterfly Ln	18074	35	\$1,371.52
1073 - 272 - 19 - 0000	Yes	Single Family Detached	1	4820 S Monarch Pl	18074	36	\$1,371.52
1073 - 272 - 20 - 0000	No			--	--	--	\$0.00
1073 - 272 - 21 - 0000	Yes	Single Family Detached	1	4803 S Monarch Pl	18074	37	\$1,371.52
1073 - 272 - 22 - 0000	Yes	Single Family Detached	1	4813 S Monarch Pl	18074	38	\$1,371.52
1073 - 272 - 23 - 0000	Yes	Single Family Detached	1	4807 S Monarch Pl	18074	39	\$1,371.52
1073 - 272 - 24 - 0000	Yes	Single Family Detached	1	4815 S Monarch Pl	18074	40	\$1,371.52
1073 - 272 - 25 - 0000	No			--	--	--	\$0.00
1073 - 272 - 26 - 0000	Yes	Single Family Detached	1	4819 S Monarch Pl	18074	41	\$1,371.52
1073 - 272 - 27 - 0000	Yes	Single Family Detached	1	4823 S Monarch Pl	18074	42	\$1,371.52
1073 - 272 - 28 - 0000	Yes	Single Family Detached	1	4817 S Monarch Pl	18074	43	\$1,371.52
1073 - 272 - 29 - 0000	Yes	Single Family Detached	1	4825 S Monarch Pl	18074	44	\$1,371.52
1073 - 272 - 30 - 0000	No			--	--	--	\$0.00
1073 - 272 - 31 - 0000	Yes	Single Family Detached	1	4829 S Monarch Pl	18074	45	\$1,371.52
1073 - 272 - 32 - 0000	Yes	Single Family Detached	1	4833 S Monarch Pl	18074	46	\$1,371.52
1073 - 272 - 33 - 0000	Yes	Single Family Detached	1	4827 S Monarch Pl	18074	47	\$1,371.52
1073 - 272 - 34 - 0000	Yes	Single Family Detached	1	4835 S Monarch Pl	18074	48	\$1,371.52
1073 - 272 - 35 - 0000	No			--	--	--	\$0.00
1073 - 272 - 36 - 0000	Yes	Single Family Detached	1	4839 S Monarch Pl	18074	49	\$1,371.52
1073 - 272 - 37 - 0000	Yes	Single Family Detached	1	4843 S Monarch Pl	18074	50	\$1,371.52
1073 - 272 - 38 - 0000	Yes	Single Family Detached	1	4837 S Monarch Pl	18074	51	\$1,371.52
1073 - 272 - 39 - 0000	Yes	Single Family Detached	1	4845 S Monarch Pl	18074	52	\$1,371.52
1073 - 272 - 40 - 0000	No			--	--	--	\$0.00
1073 - 272 - 41 - 0000	Yes	Single Family Detached	1	--	--	--	\$1,371.52
1073 - 272 - 42 - 0000	Yes	Single Family Detached	1	--	--	--	\$1,371.52
1073 - 272 - 43 - 0000	Yes	Single Family Detached	1	--	--	--	\$1,371.52
1073 - 272 - 44 - 0000	Yes	Single Family Detached	1	--	--	--	\$1,371.52
1073 - 272 - 45 - 0000	No			--	--	--	\$0.00
1073 - 272 - 46 - 0000	Yes	Single Family Detached	1	--	--	--	\$1,371.52
1073 - 272 - 47 - 0000	Yes	Single Family Detached	1	--	--	--	\$1,371.52
1073 - 272 - 48 - 0000	Yes	Single Family Detached	1	--	--	--	\$1,371.52
1073 - 272 - 49 - 0000	Yes	Single Family Detached	1	--	--	--	\$1,371.52
1073 - 272 - 50 - 0000	No			--	--	--	\$0.00
1073 - 272 - 51 - 0000	Yes	Single Family Detached	1	--	--	--	\$1,371.52
1073 - 272 - 52 - 0000	Yes	Single Family Detached	1	--	--	--	\$1,371.52
1073 - 272 - 53 - 0000	Yes	Single Family Detached	1	--	--	--	\$1,371.52
1073 - 272 - 54 - 0000	Yes	Single Family Detached	1	--	--	--	\$1,371.52
1073 - 272 - 55 - 0000	No			--	--	--	\$0.00
1073 - 272 - 56 - 0000	Yes	Single Family Detached	1	--	--	--	\$1,371.52

City of Ontario
Community Facilities District No. 23
(Park Place Services)
Fiscal Year 2024-25 Special Tax Levy

Assessor's Parcel Number	Issuance of Building Permit	Land Use Class	Number of Units	Street Address	Tract No.	Lot No.	FY 2024-25 Actual Special Tax
1073 - 272 - 57 - 0000	Yes	Single Family Detached	1	--	--	--	\$1,371.52
1073 - 272 - 58 - 0000	Yes	Single Family Detached	1	--	--	--	\$1,371.52
1073 - 272 - 59 - 0000	Yes	Single Family Detached	1	--	--	--	\$1,371.52
1073 - 272 - 60 - 0000	No			--	--	--	\$0.00
1073 - 272 - 61 - 0000	No			--	--	--	\$0.00
1073 - 272 - 62 - 0000	No			--	--	--	\$0.00
1073 - 273 - 01 - 0000	Yes	Single Family Detached	1	4894 S Swallowtail Ln	18074	1	\$1,371.52
1073 - 273 - 02 - 0000	Yes	Single Family Detached	1	4884 S Swallowtail Ln	18074	2	\$1,371.52
1073 - 273 - 03 - 0000	Yes	Single Family Detached	1	4898 S Swallowtail Ln	18074	3	\$1,371.52
1073 - 273 - 04 - 0000	Yes	Single Family Detached	1	4888 S Swallowtail Ln	18074	4	\$1,371.52
1073 - 273 - 05 - 0000	No			--	--	--	\$0.00
1073 - 273 - 06 - 0000	Yes	Single Family Detached	1	4874 S Swallowtail Ln	18074	5	\$1,371.52
1073 - 273 - 07 - 0000	Yes	Single Family Detached	1	--	--	--	\$1,371.52
1073 - 273 - 08 - 0000	Yes	Single Family Detached	1	4878 S Swallowtail Ln	18074	7	\$1,371.52
1073 - 273 - 09 - 0000	Yes	Single Family Detached	1	--	--	--	\$1,371.52
1073 - 273 - 10 - 0000	No			--	--	--	\$0.00
1073 - 273 - 11 - 0000	Yes	Single Family Detached	1	--	--	--	\$1,371.52
1073 - 273 - 12 - 0000	Yes	Single Family Detached	1	--	--	--	\$1,371.52
1073 - 273 - 13 - 0000	Yes	Single Family Detached	1	--	--	--	\$1,371.52
1073 - 273 - 14 - 0000	Yes	Single Family Detached	1	--	--	--	\$1,371.52
1073 - 273 - 15 - 0000	No			--	--	--	\$0.00
1073 - 273 - 16 - 0000	Yes	Single Family Detached	1	4834 S Swallowtail Ln	18074	13	\$1,371.52
1073 - 273 - 17 - 0000	Yes	Single Family Detached	1	4824 S Swallowtail Ln	18074	14	\$1,371.52
1073 - 273 - 18 - 0000	Yes	Single Family Detached	1	4838 S Swallowtail Ln	18074	15	\$1,371.52
1073 - 273 - 19 - 0000	Yes	Single Family Detached	1	4828 S Swallowtail Ln	18074	16	\$1,371.52
1073 - 273 - 20 - 0000	No			--	--	--	\$0.00
1073 - 273 - 21 - 0000	Yes	Single Family Detached	1	4814 S Swallowtail Ln	18074	17	\$1,371.52
1073 - 273 - 22 - 0000	Yes	Single Family Detached	1	4804 S Swallowtail Ln	18074	18	\$1,371.52
1073 - 273 - 23 - 0000	Yes	Single Family Detached	1	4818 S Swallowtail Ln	18074	19	\$1,371.52
1073 - 273 - 24 - 0000	Yes	Single Family Detached	1	4808 S Swallowtail Ln	18074	20	\$1,371.52
1073 - 273 - 25 - 0000	No			--	--	--	\$0.00
1073 - 301 - 01 - 0000	Yes	Single Family Detached	1	3294 E Orchard St	18068	41	\$1,371.52
1073 - 301 - 02 - 0000	Yes	Single Family Detached	1	3284 E Orchard St	18068	42	\$1,371.52
1073 - 301 - 03 - 0000	Yes	Single Family Detached	1	3274 E Orchard St	18068	43	\$1,371.52
1073 - 301 - 04 - 0000	Yes	Single Family Detached	1	3264 E Orchard St	18068	44	\$1,371.52
1073 - 301 - 05 - 0000	Yes	Single Family Detached	1	3254 E Orchard St	18068	45	\$1,371.52
1073 - 301 - 06 - 0000	Yes	Single Family Detached	1	3244 E Orchard St	18068	46	\$1,371.52
1073 - 301 - 07 - 0000	Yes	Single Family Detached	1	3234 E Orchard St	18068	47	\$1,371.52
1073 - 301 - 08 - 0000	Yes	Single Family Detached	1	3224 E Orchard St	18068	48	\$1,371.52
1073 - 301 - 09 - 0000	Yes	Single Family Detached	1	3214 E Orchard St	18068	49	\$1,371.52
1073 - 301 - 10 - 0000	Yes	Single Family Detached	1	3204 E Orchard St	18068	50	\$1,371.52
1073 - 301 - 11 - 0000	Yes	Single Family Detached	1	3194 E Orchard St	18068	51	\$1,371.52
1073 - 301 - 12 - 0000	Yes	Single Family Detached	1	3184 E Orchard St	18068	52	\$1,371.52
1073 - 301 - 13 - 0000	Yes	Single Family Detached	1	3174 E Orchard St	18068	53	\$1,371.52
1073 - 301 - 14 - 0000	Yes	Single Family Detached	1	4705 S Jasmine Ln	18068	54	\$1,371.52
1073 - 301 - 15 - 0000	Yes	Single Family Detached	1	4715 S Jasmine Ln	18068	55	\$1,371.52
1073 - 301 - 16 - 0000	Yes	Single Family Detached	1	4725 S Jasmine Ln	18068	56	\$1,371.52
1073 - 301 - 17 - 0000	Yes	Single Family Detached	1	4735 S Jasmine Ln	18068	57	\$1,371.52
1073 - 301 - 18 - 0000	Yes	Single Family Detached	1	4745 S Jasmine Ln	18068	58	\$1,371.52
1073 - 301 - 19 - 0000	Yes	Single Family Detached	1	3175 E Lavender Ln	18068	59	\$1,371.52
1073 - 301 - 20 - 0000	Yes	Single Family Detached	1	3185 E Lavender Ln	18068	60	\$1,371.52
1073 - 301 - 21 - 0000	Yes	Single Family Detached	1	3195 E Lavender Ln	18068	61	\$1,371.52

City of Ontario
Community Facilities District No. 23
(Park Place Services)
Fiscal Year 2024-25 Special Tax Levy

Assessor's Parcel Number	Issuance of Building Permit	Land Use Class	Number of Units	Street Address	Tract No.	Lot No.	FY 2024-25 Actual Special Tax
1073 - 301 - 22 - 0000	Yes	Single Family Detached	1	3197 E Lavender Ln	18068	62	\$1,371.52
1073 - 301 - 23 - 0000	Yes	Single Family Detached	1	3201 E Lavender Ln	18068	63	\$1,371.52
1073 - 301 - 24 - 0000	Yes	Single Family Detached	1	3205 E Lavender Ln	18068	64	\$1,371.52
1073 - 301 - 25 - 0000	Yes	Single Family Detached	1	3215 E Lavender Ln	18068	65	\$1,371.52
1073 - 301 - 26 - 0000	Yes	Single Family Detached	1	3225 E Lavender Ln	18068	66	\$1,371.52
1073 - 301 - 27 - 0000	Yes	Single Family Detached	1	3235 E Lavender Ln	18068	67	\$1,371.52
1073 - 301 - 28 - 0000	Yes	Single Family Detached	1	3245 E Lavender Ln	18068	68	\$1,371.52
1073 - 301 - 29 - 0000	Yes	Single Family Detached	1	3255 E Lavender Ln	18068	69	\$1,371.52
1073 - 301 - 30 - 0000	Yes	Single Family Detached	1	3265 E Lavender Ln	18068	70	\$1,371.52
1073 - 301 - 31 - 0000	Yes	Single Family Detached	1	3275 E Lavender Ln	18068	71	\$1,371.52
1073 - 301 - 32 - 0000	Yes	Single Family Detached	1	3285 E Lavender Ln	18068	72	\$1,371.52
1073 - 301 - 33 - 0000	Yes	Single Family Detached	1	3295 E Lavender Ln	18068	73	\$1,371.52
1073 - 301 - 34 - 0000	Yes	Single Family Detached	1	4704 S Jasmine Ln	18068	74	\$1,371.52
1073 - 301 - 35 - 0000	Yes	Single Family Detached	1	4714 S Jasmine Ln	18068	75	\$1,371.52
1073 - 301 - 36 - 0000	Yes	Single Family Detached	1	4724 S Jasmine Ln	18068	76	\$1,371.52
1073 - 301 - 37 - 0000	Yes	Single Family Detached	1	4734 S Jasmine Ln	18068	77	\$1,371.52
1073 - 301 - 38 - 0000	Yes	Single Family Detached	1	4744 S Jasmine Ln	18068	78	\$1,371.52
1073 - 301 - 39 - 0000	Yes	Single Family Detached	1	4754 S Jasmine Ln	18068	79	\$1,371.52
1073 - 301 - 40 - 0000	Yes	Single Family Detached	1	4775 S Garden Gate Ln	18068	80	\$1,371.52
1073 - 301 - 41 - 0000	Yes	Single Family Detached	1	4765 S Garden Gate Ln	18068	81	\$1,371.52
1073 - 301 - 42 - 0000	Yes	Single Family Detached	1	4755 S Garden Gate Ln	18068	82	\$1,371.52
1073 - 301 - 43 - 0000	No			--	--	--	\$0.00
1073 - 301 - 44 - 0000	No			--	--	--	\$0.00
1073 - 301 - 45 - 0000	No			--	--	--	\$0.00
1073 - 301 - 46 - 0000	No			--	--	--	\$0.00
1073 - 301 - 47 - 0000	No			--	--	--	\$0.00
1073 - 301 - 48 - 0000	No			--	--	--	\$0.00
1073 - 302 - 01 - 0000	Yes	Single Family Detached	1	4702 S Garden Gate Ln	18068	1	\$1,371.52
1073 - 302 - 02 - 0000	Yes	Single Family Detached	1	4704 S Garden Gate Ln	18068	2	\$1,371.52
1073 - 302 - 03 - 0000	Yes	Single Family Detached	1	4714 S Garden Gate Ln	18068	3	\$1,371.52
1073 - 302 - 04 - 0000	Yes	Single Family Detached	1	4724 S Garden Gate Ln	18068	4	\$1,371.52
1073 - 302 - 05 - 0000	Yes	Single Family Detached	1	4734 S Garden Gate Ln	18068	5	\$1,371.52
1073 - 302 - 06 - 0000	Yes	Single Family Detached	1	4744 S Garden Gate Ln	18068	6	\$1,371.52
1073 - 302 - 07 - 0000	Yes	Single Family Detached	1	4754 S Garden Gate Ln	18068	7	\$1,371.52
1073 - 302 - 08 - 0000	Yes	Single Family Detached	1	4764 S Garden Gate Ln	18068	8	\$1,371.52
1073 - 302 - 09 - 0000	Yes	Single Family Detached	1	4774 S Garden Gate Ln	18068	9	\$1,371.52
1073 - 302 - 10 - 0000	Yes	Single Family Detached	1	4784 S Garden Gate Ln	18068	10	\$1,371.52
1073 - 302 - 11 - 0000	Yes	Single Family Detached	1	4794 S Garden Gate Ln	18068	11	\$1,371.52
1073 - 302 - 12 - 0000	Yes	Single Family Detached	1	3104 E Lavender Dr	18068	12	\$1,371.52
1073 - 302 - 13 - 0000	Yes	Single Family Detached	1	3114 E Lavender Dr	18068	13	\$1,371.52
1073 - 302 - 14 - 0000	Yes	Single Family Detached	1	3124 E Lavender Dr	18068	14	\$1,371.52
1073 - 302 - 15 - 0000	Yes	Single Family Detached	1	3134 E Lavender Dr	18068	15	\$1,371.52
1073 - 302 - 16 - 0000	Yes	Single Family Detached	1	3144 E Lavender Dr	18068	16	\$1,371.52
1073 - 302 - 17 - 0000	Yes	Single Family Detached	1	3154 S Lavender Dr	18068	17	\$1,371.52
1073 - 302 - 18 - 0000	Yes	Single Family Detached	1	3164 E Lavender Dr	18068	18	\$1,371.52
1073 - 302 - 19 - 0000	Yes	Single Family Detached	1	3174 E Lavender Dr	18068	19	\$1,371.52
1073 - 302 - 20 - 0000	Yes	Single Family Detached	1	3184 E Lavender Dr	18068	20	\$1,371.52
1073 - 302 - 21 - 0000	Yes	Single Family Detached	1	3194 E Lavender Dr	18068	21	\$1,371.52
1073 - 302 - 22 - 0000	Yes	Single Family Detached	1	3198 E Lavender Dr	18068	22	\$1,371.52
1073 - 302 - 23 - 0000	Yes	Single Family Detached	1	3202 E Lavender Dr	18068	23	\$1,371.52
1073 - 302 - 24 - 0000	Yes	Single Family Detached	1	3204 E Lavender Dr	18068	24	\$1,371.52
1073 - 302 - 25 - 0000	Yes	Single Family Detached	1	3214 E Lavender Dr	18068	25	\$1,371.52

City of Ontario
Community Facilities District No. 23
(Park Place Services)
Fiscal Year 2024-25 Special Tax Levy

Assessor's Parcel Number	Issuance of Building Permit	Land Use Class	Number of Units	Street Address	Tract No.	Lot No.	FY 2024-25 Actual Special Tax
1073 - 302 - 26 - 0000	Yes	Single Family Detached	1	3224 E Lavender Dr	18068	26	\$1,371.52
1073 - 302 - 27 - 0000	Yes	Single Family Detached	1	3234 E Lavender Dr	18068	27	\$1,371.52
1073 - 302 - 28 - 0000	Yes	Single Family Detached	1	3244 E Lavender Dr	18068	28	\$1,371.52
1073 - 302 - 29 - 0000	Yes	Single Family Detached	1	3254 E Lavender Dr	18068	29	\$1,371.52
1073 - 302 - 30 - 0000	Yes	Single Family Detached	1	3264 E Lavender Dr	18068	30	\$1,371.52
1073 - 302 - 31 - 0000	Yes	Single Family Detached	1	3274 E Lavender Dr	18068	31	\$1,371.52
1073 - 302 - 32 - 0000	Yes	Single Family Detached	1	3284 E Lavender Dr	18068	32	\$1,371.52
1073 - 302 - 33 - 0000	Yes	Single Family Detached	1	3294 E Lavender Dr	18068	33	\$1,371.52
1073 - 302 - 34 - 0000	Yes	Single Family Detached	1	3298 E Lavender Dr	18068	34	\$1,371.52
1073 - 302 - 35 - 0000	Yes	Single Family Detached	1	4795 S Sagewood Ln	18068	35	\$1,371.52
1073 - 302 - 36 - 0000	Yes	Single Family Detached	1	4785 S Sagewood Ln	18068	36	\$1,371.52
1073 - 302 - 37 - 0000	Yes	Single Family Detached	1	4775 S Sagewood Ln	18068	37	\$1,371.52
1073 - 302 - 38 - 0000	Yes	Single Family Detached	1	4765 S Sagewood Ln	18068	38	\$1,371.52
1073 - 302 - 39 - 0000	Yes	Single Family Detached	1	4755 S Sagewood Ln	18068	39	\$1,371.52
1073 - 302 - 40 - 0000	Yes	Single Family Detached	1	4745 S Sagewood Ln	18068	40	\$1,371.52
1073 - 302 - 41 - 0000	No			--	--	--	\$0.00
1073 - 302 - 42 - 0000	No			--	--	--	\$0.00
1073 - 302 - 43 - 0000	No			--	--	--	\$0.00
1073 - 302 - 44 - 0000	No			--	--	--	\$0.00
1073 - 321 - 01 - 0000	Yes	Single Family Detached	1	4702 S Garden Gate Ln	18067	1	\$1,371.52
1073 - 321 - 02 - 0000	Yes	Single Family Detached	1	4700 S Garden Gate Ln	18067	2	\$1,371.52
1073 - 321 - 03 - 0000	Yes	Single Family Detached	1	4690 S Garden Gate Ln	18067	3	\$1,371.52
1073 - 321 - 04 - 0000	Yes	Single Family Detached	1	4650 S Garden Gate Ln	18067	4	\$1,371.52
1073 - 321 - 05 - 0000	Yes	Single Family Detached	1	4640 S Garden Gate Ln	18067	5	\$1,371.52
1073 - 321 - 06 - 0000	Yes	Single Family Detached	1	4630 S Garden Gate Ln	18067	6	\$1,371.52
1073 - 321 - 07 - 0000	Yes	Single Family Detached	1	4620 S Garden Gate Ln	18067	7	\$1,371.52
1073 - 321 - 08 - 0000	Yes	Single Family Detached	1	4610 S Garden Gate Ln	18067	8	\$1,371.52
1073 - 321 - 09 - 0000	Yes	Single Family Detached	1	3161 E Kings Dr	18067	9	\$1,371.52
1073 - 321 - 10 - 0000	Yes	Single Family Detached	1	3171 E Kings Dr	18067	10	\$1,371.52
1073 - 321 - 11 - 0000	Yes	Single Family Detached	1	3181 E Kings Dr	18067	11	\$1,371.52
1073 - 321 - 12 - 0000	Yes	Single Family Detached	1	3191 E Kings Dr	18067	12	\$1,371.52
1073 - 321 - 13 - 0000	Yes	Single Family Detached	1	3201 E Kings Dr	18067	13	\$1,371.52
1073 - 321 - 14 - 0000	Yes	Single Family Detached	1	3211 E Kings Dr	18067	14	\$1,371.52
1073 - 321 - 15 - 0000	Yes	Single Family Detached	1	3221 E Kings Dr	18067	15	\$1,371.52
1073 - 321 - 16 - 0000	Yes	Single Family Detached	1	3231 E Kings Dr	18067	16	\$1,371.52
1073 - 321 - 17 - 0000	Yes	Single Family Detached	1	3241 E Kings Dr	18067	17	\$1,371.52
1073 - 321 - 18 - 0000	Yes	Single Family Detached	1	3251 E Kings Dr	18067	18	\$1,371.52
1073 - 321 - 19 - 0000	Yes	Single Family Detached	1	3261 E Kings Dr	18067	19	\$1,371.52
1073 - 321 - 20 - 0000	Yes	Single Family Detached	1	4601 S Sagewood Ln	18067	20	\$1,371.52
1073 - 321 - 21 - 0000	Yes	Single Family Detached	1	4617 S Sagewood Ln	18067	21	\$1,371.52
1073 - 321 - 22 - 0000	Yes	Single Family Detached	1	4627 S Sagewood Ln	18067	22	\$1,371.52
1073 - 321 - 23 - 0000	Yes	Single Family Detached	1	4637 S Sagewood Ln	18067	23	\$1,371.52
1073 - 321 - 24 - 0000	Yes	Single Family Detached	1	4647 S Sagewood Ln	18067	24	\$1,371.52
1073 - 321 - 25 - 0000	Yes	Single Family Detached	1	4657 S Sagewood Ln	18067	25	\$1,371.52
1073 - 321 - 26 - 0000	Yes	Single Family Detached	1	4667 S Sagewood Ln	18067	26	\$1,371.52
1073 - 321 - 27 - 0000	Yes	Single Family Detached	1	4677 S Sagewood Ln	18067	27	\$1,371.52
1073 - 321 - 28 - 0000	Yes	Single Family Detached	1	4687 S Sagewood Ln	18067	28	\$1,371.52
1073 - 321 - 29 - 0000	Yes	Single Family Detached	1	4697 S Sagewood Ln	18067	29	\$1,371.52
1073 - 321 - 30 - 0000	Yes	Single Family Detached	1	4707 S Sagewood Ln	18067	30	\$1,371.52
1073 - 321 - 31 - 0000	Yes	Single Family Detached	1	4717 S Sagewood Ln	18067	31	\$1,371.52
1073 - 321 - 32 - 0000	Yes	Single Family Detached	1	4727 S Sagewood Ln	18067	32	\$1,371.52
1073 - 321 - 33 - 0000	Yes	Single Family Detached	1	4724 S Sagewood Ln	18067	33	\$1,371.52

City of Ontario
Community Facilities District No. 23
(Park Place Services)
Fiscal Year 2024-25 Special Tax Levy

Assessor's Parcel Number	Issuance of Building Permit	Land Use Class	Number of Units	Street Address	Tract No.	Lot No.	FY 2024-25 Actual Special Tax
1073 - 321 - 34 - 0000	Yes	Single Family Detached	1	4714 S Sagewood Ln	18067	34	\$1,371.52
1073 - 321 - 35 - 0000	Yes	Single Family Detached	1	4704 S Sagewood Ln	18067	35	\$1,371.52
1073 - 321 - 36 - 0000	Yes	Single Family Detached	1	4694 S Sagewood Ln	18067	36	\$1,371.52
1073 - 321 - 37 - 0000	Yes	Single Family Detached	1	4684 S Sagewood Ln	18067	37	\$1,371.52
1073 - 321 - 38 - 0000	Yes	Single Family Detached	1	4674 S Sagewood Ln	18067	38	\$1,371.52
1073 - 321 - 39 - 0000	Yes	Single Family Detached	1	4664 S Sagewood Ln	18067	39	\$1,371.52
1073 - 321 - 40 - 0000	Yes	Single Family Detached	1	4654 S Sagewood Ln	18067	40	\$1,371.52
1073 - 321 - 41 - 0000	Yes	Single Family Detached	1	4644 S Sagewood Ln	18067	41	\$1,371.52
1073 - 321 - 42 - 0000	Yes	Single Family Detached	1	4634 S Sagewood Ln	18067	42	\$1,371.52
1073 - 321 - 43 - 0000	Yes	Single Family Detached	1	4624 S Sagewood Ln	18067	43	\$1,371.52
1073 - 321 - 44 - 0000	Yes	Single Family Detached	1	4623 S Castle Ln	18067	44	\$1,371.52
1073 - 321 - 45 - 0000	Yes	Single Family Detached	1	4633 S Castle Ln	18067	45	\$1,371.52
1073 - 321 - 46 - 0000	Yes	Single Family Detached	1	4643 S Castle Ln	18067	46	\$1,371.52
1073 - 321 - 47 - 0000	Yes	Single Family Detached	1	4653 S Castle Ln	18067	47	\$1,371.52
1073 - 321 - 48 - 0000	Yes	Single Family Detached	1	4663 S Castle Ln	18067	48	\$1,371.52
1073 - 321 - 49 - 0000	Yes	Single Family Detached	1	4673 S Castle Ln	18067	49	\$1,371.52
1073 - 321 - 50 - 0000	Yes	Single Family Detached	1	4683 S Castle Ln	18067	50	\$1,371.52
1073 - 321 - 51 - 0000	Yes	Single Family Detached	1	4693 S Castle Ln	18067	51	\$1,371.52
1073 - 321 - 52 - 0000	Yes	Single Family Detached	1	4703 S Castle Ln	18067	52	\$1,371.52
1073 - 321 - 53 - 0000	Yes	Single Family Detached	1	4713 S Castle Ln	18067	53	\$1,371.52
1073 - 321 - 54 - 0000	Yes	Single Family Detached	1	4723 S Castle Ln	18067	54	\$1,371.52
1073 - 321 - 55 - 0000	Yes	Single Family Detached	1	3219 E Orchard St	18067	55	\$1,371.52
1073 - 321 - 56 - 0000	Yes	Single Family Detached	1	3209 E Orchard St	18067	56	\$1,371.52
1073 - 321 - 57 - 0000	Yes	Single Family Detached	1	3199 E Orchard St	18067	57	\$1,371.52
1073 - 321 - 58 - 0000	Yes	Single Family Detached	1	3189 E Orchard St	18067	58	\$1,371.52
1073 - 321 - 59 - 0000	Yes	Single Family Detached	1	3179 E Orchard St	18067	59	\$1,371.52
1073 - 321 - 60 - 0000	Yes	Single Family Detached	1	3169 E Orchard St	18067	60	\$1,371.52
1073 - 321 - 61 - 0000	Yes	Single Family Detached	1	3159 E Orchard St	18067	61	\$1,371.52
1073 - 321 - 62 - 0000	Yes	Single Family Detached	1	3149 E Orchard St	18067	62	\$1,371.52
1073 - 321 - 63 - 0000	Yes	Single Family Detached	1	3154 E Pastime St	18067	63	\$1,371.52
1073 - 321 - 64 - 0000	Yes	Single Family Detached	1	3164 E Pastime St	18067	64	\$1,371.52
1073 - 321 - 65 - 0000	Yes	Single Family Detached	1	3174 E Pastime St	18067	65	\$1,371.52
1073 - 321 - 66 - 0000	Yes	Single Family Detached	1	3184 E Pastime St	18067	66	\$1,371.52
1073 - 321 - 67 - 0000	Yes	Single Family Detached	1	3194 E Pastime St	18067	67	\$1,371.52
1073 - 321 - 68 - 0000	Yes	Single Family Detached	1	3204 E Pastime St	18067	68	\$1,371.52
1073 - 321 - 69 - 0000	Yes	Single Family Detached	1	3214 E Pastime St	18067	69	\$1,371.52
1073 - 321 - 70 - 0000	Yes	Single Family Detached	1	3215 E Pastime St	18067	70	\$1,371.52
1073 - 321 - 71 - 0000	Yes	Single Family Detached	1	3205 E Pastime St	18067	71	\$1,371.52
1073 - 321 - 72 - 0000	Yes	Single Family Detached	1	4662 S Castle Ln	18067	72	\$1,371.52
1073 - 321 - 73 - 0000	Yes	Single Family Detached	1	4652 S Castle Ln	18067	73	\$1,371.52
1073 - 321 - 74 - 0000	Yes	Single Family Detached	1	4642 S Castle Ln	18067	74	\$1,371.52
1073 - 321 - 75 - 0000	Yes	Single Family Detached	1	3210 E Kings Dr	18067	75	\$1,371.52
1073 - 321 - 76 - 0000	Yes	Single Family Detached	1	3200 E Kings Dr	18067	76	\$1,371.52
1073 - 321 - 77 - 0000	Yes	Single Family Detached	1	3190 E Kings Dr	18067	77	\$1,371.52
1073 - 321 - 78 - 0000	Yes	Single Family Detached	1	3180 E Kings Dr	18067	78	\$1,371.52
1073 - 321 - 79 - 0000	Yes	Single Family Detached	1	3170 E Kings Dr	18067	79	\$1,371.52
1073 - 321 - 80 - 0000	No			--	--	--	\$0.00
1073 - 321 - 81 - 0000	No			--	--	--	\$0.00
1073 - 321 - 82 - 0000	No			--	--	--	\$0.00
1073 - 321 - 83 - 0000	No			--	--	--	\$0.00
1073 - 321 - 84 - 0000	No			--	--	--	\$0.00
1073 - 321 - 85 - 0000	No			--	--	--	\$0.00

City of Ontario
Community Facilities District No. 23
(Park Place Services)
Fiscal Year 2024-25 Special Tax Levy

Assessor's Parcel Number	Issuance of Building Permit	Land Use Class	Number of Units	Street Address	Tract No.	Lot No.	FY 2024-25 Actual Special Tax
1073 - 321 - 86 - 0000	No			--	--	--	\$0.00
1073 - 321 - 87 - 0000	No			--	--	--	\$0.00
1073 - 321 - 88 - 0000	No			--	--	--	\$0.00
1073 - 321 - 89 - 0000	No			--	--	--	\$0.00
1073 - 411 - 02 - 0000	Yes	Single Family Detached	1	5026 E Ferguson Privado	20389	1	\$1,371.52
1073 - 411 - 03 - 0000	Yes	Single Family Detached	1	5024 E Ferguson Privado	20389	2	\$1,371.52
1073 - 411 - 04 - 0000	Yes	Single Family Detached	1	5022 E Ferguson Privado	20389	3	\$1,371.52
1073 - 411 - 05 - 0000	Yes	Multiple Family	1	5020 E Ferguson Privado	20389	4	\$1,188.58
1073 - 411 - 06 - 0000	Yes	Multiple Family	1	5028 E Ferguson Privado	20389	5	\$1,188.58
1073 - 411 - 07 - 0000	Yes	Single Family Detached	1	5030 E Ferguson Privado	20389	6	\$1,371.52
1073 - 411 - 08 - 0000	Yes	Single Family Detached	1	5032 E Ferguson Privado	20389	7	\$1,371.52
1073 - 411 - 09 - 0000	Yes	Single Family Detached	1	5034 E Ferguson Privado	20389	8	\$1,371.52
1073 - 411 - 10 - 0000	Yes	Single Family Detached	1	5042 E Ferguson Privado	20389	9	\$1,371.52
1073 - 411 - 11 - 0000	Yes	Single Family Detached	1	5040 E Ferguson Privado	20389	10	\$1,371.52
1073 - 411 - 12 - 0000	Yes	Single Family Detached	1	5038 E Ferguson Privado	20389	11	\$1,371.52
1073 - 411 - 13 - 0000	Yes	Multiple Family	1	5036 E Ferguson Privado	20389	12	\$1,188.58
1073 - 411 - 14 - 0000	Yes	Multiple Family	1	5044 E Ferguson Privado	20389	13	\$1,188.58
1073 - 411 - 15 - 0000	Yes	Single Family Detached	1	5046 E Ferguson Privado	20389	14	\$1,371.52
1073 - 411 - 16 - 0000	Yes	Single Family Detached	1	5048 E Ferguson Privado	20389	15	\$1,371.52
1073 - 411 - 17 - 0000	Yes	Single Family Detached	1	5050 E Ferguson Privado	20389	16	\$1,371.52
1073 - 411 - 18 - 0000	Yes	Single Family Detached	1	5058 E Ferguson Privado	20389	17	\$1,371.52
1073 - 411 - 19 - 0000	Yes	Single Family Detached	1	5056 E Ferguson Privado	20389	18	\$1,371.52
1073 - 411 - 20 - 0000	Yes	Single Family Detached	1	5054 E Ferguson Privado	20389	19	\$1,371.52
1073 - 411 - 21 - 0000	Yes	Multiple Family	1	5052 E Ferguson Privado	20389	20	\$1,188.58
1073 - 411 - 22 - 0000	Yes	Multiple Family	1	5060 E Ferguson Privado	20389	21	\$1,188.58
1073 - 411 - 23 - 0000	Yes	Single Family Detached	1	5062 E Ferguson Privado	20389	22	\$1,371.52
1073 - 411 - 24 - 0000	Yes	Single Family Detached	1	5064 E Ferguson Privado	20389	23	\$1,371.52
1073 - 411 - 25 - 0000	Yes	Single Family Detached	1	5066 E Ferguson Privado	20389	24	\$1,371.52
1073 - 411 - 26 - 0000	Yes	Single Family Detached	1	5074 E Ferguson Privado	20389	25	\$1,371.52
1073 - 411 - 27 - 0000	Yes	Single Family Detached	1	5072 E Ferguson Privado	20389	26	\$1,371.52
1073 - 411 - 28 - 0000	Yes	Single Family Detached	1	5070 E Ferguson Privado	20389	27	\$1,371.52
1073 - 411 - 29 - 0000	Yes	Multiple Family	1	5068 E Ferguson Privado	20389	28	\$1,188.58
1073 - 411 - 30 - 0000	Yes	Multiple Family	1	5076 E Ferguson Privado	20389	29	\$1,188.58
1073 - 411 - 31 - 0000	Yes	Single Family Detached	1	5078 E Ferguson Privado	20389	30	\$1,371.52
1073 - 411 - 32 - 0000	Yes	Single Family Detached	1	5080 E Ferguson Privado	20389	31	\$1,371.52
1073 - 411 - 33 - 0000	Yes	Single Family Detached	1	5086 E Ferguson Privado	20389	32	\$1,371.52
1073 - 411 - 34 - 0000	Yes	Single Family Detached	1	5084 E Ferguson Privado	20389	33	\$1,371.52
1073 - 411 - 35 - 0000	Yes	Multiple Family	1	5082 E Ferguson Privado	20389	34	\$1,188.58
1073 - 411 - 36 - 0000	Yes	Multiple Family	1	5088 E Ferguson Privado	20389	35	\$1,188.58
1073 - 411 - 37 - 0000	Yes	Single Family Detached	1	5090 E Ferguson Privado	20389	36	\$1,371.52
1073 - 411 - 38 - 0000	Yes	Single Family Detached	1	3238 S Cantona Paseo	20389	37	\$1,371.52
1073 - 411 - 39 - 0000	Yes	Single Family Detached	1	3236 S Cantona Paseo	20389	38	\$1,371.52
1073 - 411 - 40 - 0000	Yes	Single Family Detached	1	3234 S Cantona Paseo	20389	39	\$1,371.52
1073 - 411 - 41 - 0000	Yes	Single Family Detached	1	3232 S Cantona Paseo	20389	40	\$1,371.52
1073 - 411 - 42 - 0000	Yes	Single Family Detached	1	3240 S Cantona Paseo	20389	41	\$1,371.52
1073 - 411 - 43 - 0000	Yes	Single Family Detached	1	3242 S Cantona Paseo	20389	42	\$1,371.52
1073 - 411 - 44 - 0000	Yes	Single Family Detached	1	3244 S Cantona Paseo	20389	43	\$1,371.52
1073 - 411 - 45 - 0000	Yes	Single Family Detached	1	3252 S Cantona Paseo	20389	44	\$1,371.52
1073 - 411 - 46 - 0000	Yes	Single Family Detached	1	3258 S Cantona Paseo	20389	45	\$1,371.52
1073 - 411 - 47 - 0000	Yes	Single Family Detached	1	3266 S Cantona Paseo	20389	46	\$1,371.52
1073 - 411 - 48 - 0000	Yes	Single Family Detached	1	3245 S Cantona Paseo	20389	47	\$1,371.52
1073 - 411 - 49 - 0000	Yes	Single Family Detached	1	3247 S Cantona Paseo	20389	48	\$1,371.52

City of Ontario
Community Facilities District No. 23
(Park Place Services)
Fiscal Year 2024-25 Special Tax Levy

Assessor's Parcel Number	Issuance of Building Permit	Land Use Class	Number of Units	Street Address	Tract No.	Lot No.	FY 2024-25 Actual Special Tax
1073 - 411 - 50 - 0000	Yes	Single Family Detached	1	3249 S Cantona Paseo	20389	49	\$1,371.52
1073 - 411 - 51 - 0000	Yes	Multiple Family	1	3251 S Cantona Paseo	20389	50	\$1,188.58
1073 - 411 - 52 - 0000	Yes	Multiple Family	1	3253 S Cantona Paseo	20389	51	\$1,188.58
1073 - 411 - 53 - 0000	Yes	Single Family Detached	1	3255 S Cantona Paseo	20389	52	\$1,371.52
1073 - 411 - 54 - 0000	Yes	Single Family Detached	1	3257 S Cantona Paseo	20389	53	\$1,371.52
1073 - 411 - 55 - 0000	Yes	Single Family Detached	1	3259 S Cantona Paseo	20389	54	\$1,371.52
1073 - 411 - 56 - 0000	Yes	Single Family Detached	1	3261 S Cantona Paseo	20389	55	\$1,371.52
1073 - 411 - 57 - 0000	Yes	Single Family Detached	1	3263 S Cantona Paseo	20389	56	\$1,371.52
1073 - 411 - 58 - 0000	Yes	Single Family Detached	1	3265 S Cantona Paseo	20389	57	\$1,371.52
1073 - 411 - 59 - 0000	Yes	Multiple Family	1	3267 S Cantona Paseo	20389	58	\$1,188.58
1073 - 411 - 60 - 0000	Yes	Multiple Family	1	3279 S Cantona Paseo	20389	59	\$1,188.58
1073 - 411 - 61 - 0000	Yes	Single Family Detached	1	3271 S Cantona Paseo	20389	60	\$1,371.52
1073 - 411 - 62 - 0000	Yes	Single Family Detached	1	3273 S Cantona Paseo	20389	61	\$1,371.52
1073 - 411 - 63 - 0000	Yes	Single Family Detached	1	3275 S Cantona Paseo	20389	62	\$1,371.52
1073 - 411 - 64 - 0000	Yes	Single Family Detached	1	3277 S Cantona Paseo	20389	63	\$1,371.52
1073 - 411 - 65 - 0000	Yes	Single Family Detached	1	3279 S Cantona Paseo	20389	64	\$1,371.52
1073 - 411 - 66 - 0000	Yes	Single Family Detached	1	3281 S Cantona Paseo	20389	65	\$1,371.52
1073 - 411 - 67 - 0000	Yes	Multiple Family	1	3283 S Cantona Paseo	20389	66	\$1,188.58
1073 - 411 - 68 - 0000	Yes	Multiple Family	1	3285 S Cantona Paseo	20389	67	\$1,188.58
1073 - 411 - 69 - 0000	Yes	Single Family Detached	1	3287 S Cantona Paseo	20389	68	\$1,371.52
1073 - 411 - 70 - 0000	Yes	Single Family Detached	1	3289 S Cantona Paseo	20389	69	\$1,371.52
1073 - 411 - 71 - 0000	Yes	Single Family Detached	1	3299 S Cantona Paseo	20389	70	\$1,371.52
1073 - 411 - 72 - 0000	Yes	Multiple Family	1	3301 S Cantona Paseo	20389	71	\$1,188.58
1073 - 411 - 73 - 0000	Yes	Multiple Family	1	3303 S Cantona Paseo	20389	72	\$1,188.58
1073 - 411 - 74 - 0000	Yes	Single Family Detached	1	3317 S Cantona Paseo	20389	73	\$1,371.52
1073 - 411 - 75 - 0000	No			--	--	--	\$0.00
1073 - 411 - 76 - 0000	No			--	--	--	\$0.00
1073 - 411 - 77 - 0000	No			--	--	--	\$0.00
1073 - 411 - 78 - 0000	No			--	--	--	\$0.00
1073 - 411 - 79 - 0000	No			--	--	--	\$0.00
1073 - 411 - 80 - 0000	No			--	--	--	\$0.00
1073 - 411 - 81 - 0000	No			--	--	--	\$0.00
1073 - 411 - 82 - 0000	No			--	--	--	\$0.00

Total Special Tax Levy for FY 2024-25	\$1,878,432.52
--	-----------------------

City of Ontario
Community Facilities District No. 27
(New Haven Services)
Fiscal Year 2024-25 Special Tax Levy

Assessor's Parcel Number	Issuance of Building Permit	Land Use Class	Number of Units	Street Address	Tract No.	Lot No.	FY 2024-25 Actual Special Tax
0218 - 023 - 02 - 0000	Yes	Single Family Detached	1	--	--	--	\$1,371.52
0218 - 023 - 03 - 0000	Yes	Single Family Detached	1	--	--	--	\$1,371.52
0218 - 023 - 04 - 0000	Yes	Single Family Detached	1	--	--	--	\$1,371.52
0218 - 023 - 05 - 0000	Yes	Single Family Detached	1	--	--	--	\$1,371.52
0218 - 023 - 06 - 0000	Yes	Single Family Detached	1	--	--	--	\$1,371.52
0218 - 023 - 07 - 0000	Yes	Single Family Detached	1	--	--	--	\$1,371.52
0218 - 023 - 08 - 0000	Yes	Single Family Detached	1	--	--	--	\$1,371.52
0218 - 023 - 09 - 0000	Yes	Single Family Detached	1	--	--	--	\$1,371.52
0218 - 023 - 11 - 0000	Yes	Single Family Detached	1	--	--	--	\$1,371.52
0218 - 023 - 12 - 0000	Yes	Single Family Detached	1	--	--	--	\$1,371.52
0218 - 023 - 13 - 0000	Yes	Single Family Detached	1	--	--	--	\$1,371.52
0218 - 023 - 14 - 0000	Yes	Single Family Detached	1	--	--	--	\$1,371.52
0218 - 023 - 15 - 0000	Yes	Single Family Detached	1	--	--	--	\$1,371.52
0218 - 023 - 16 - 0000	Yes	Single Family Detached	1	--	--	--	\$1,371.52
0218 - 023 - 17 - 0000	Yes	Single Family Detached	1	--	--	--	\$1,371.52
0218 - 023 - 18 - 0000	Yes	Single Family Detached	1	--	--	--	\$1,371.52
0218 - 023 - 19 - 0000	Yes	Single Family Detached	1	--	--	--	\$1,371.52
0218 - 023 - 20 - 0000	Yes	Single Family Detached	1	--	--	--	\$1,371.52
0218 - 023 - 21 - 0000	Yes	Single Family Detached	1	--	--	--	\$1,371.52
0218 - 023 - 22 - 0000	Yes	Single Family Detached	1	--	--	--	\$1,371.52
0218 - 023 - 23 - 0000	Yes	Single Family Detached	1	--	--	--	\$1,371.52
0218 - 023 - 24 - 0000	Yes	Single Family Detached	1	--	--	--	\$1,371.52
0218 - 023 - 25 - 0000	Yes	Single Family Detached	1	--	--	--	\$1,371.52
0218 - 023 - 26 - 0000	Yes	Single Family Detached	1	--	--	--	\$1,371.52
0218 - 023 - 27 - 0000	Yes	Single Family Detached	1	--	--	--	\$1,371.52
0218 - 023 - 28 - 0000	Yes	Single Family Detached	1	--	--	--	\$1,371.52
0218 - 023 - 29 - 0000	Yes	Single Family Detached	1	--	--	--	\$1,371.52
0218 - 023 - 30 - 0000	Yes	Single Family Detached	1	--	--	--	\$1,371.52
0218 - 023 - 31 - 0000	Yes	Single Family Detached	1	--	--	--	\$1,371.52
0218 - 023 - 32 - 0000	Yes	Single Family Detached	1	--	--	--	\$1,371.52
0218 - 023 - 33 - 0000	Yes	Single Family Detached	1	--	--	--	\$1,371.52
0218 - 023 - 34 - 0000	Yes	Single Family Detached	1	--	--	--	\$1,371.52
0218 - 023 - 35 - 0000	Yes	Single Family Detached	1	--	--	--	\$1,371.52
0218 - 023 - 36 - 0000	Yes	Single Family Detached	1	--	--	--	\$1,371.52
0218 - 023 - 37 - 0000	Yes	Single Family Detached	1	--	--	--	\$1,371.52
0218 - 023 - 38 - 0000	Yes	Single Family Detached	1	--	--	--	\$1,371.52
0218 - 023 - 39 - 0000	Yes	Single Family Detached	1	--	--	--	\$1,371.52
0218 - 023 - 40 - 0000	Yes	Single Family Detached	1	--	--	--	\$1,371.52
0218 - 023 - 41 - 0000	Yes	Single Family Detached	1	--	--	--	\$1,371.52
0218 - 023 - 42 - 0000	Yes	Single Family Detached	1	--	--	--	\$1,371.52
0218 - 023 - 43 - 0000	Yes	Single Family Detached	1	--	--	--	\$1,371.52
0218 - 023 - 44 - 0000	Yes	Single Family Detached	1	--	--	--	\$1,371.52
0218 - 023 - 45 - 0000	Yes	Single Family Detached	1	--	--	--	\$1,371.52
0218 - 023 - 46 - 0000	Yes	Single Family Detached	1	--	--	--	\$1,371.52
0218 - 023 - 47 - 0000	Yes	Single Family Detached	1	--	--	--	\$1,371.52
0218 - 023 - 48 - 0000	Yes	Single Family Detached	1	--	--	--	\$1,371.52
0218 - 023 - 49 - 0000	Yes	Single Family Detached	1	--	--	--	\$1,371.52
0218 - 023 - 50 - 0000	Yes	Single Family Detached	1	--	--	--	\$1,371.52
0218 - 023 - 51 - 0000	Yes	Single Family Detached	1	--	--	--	\$1,371.52
0218 - 023 - 52 - 0000	Yes	Single Family Detached	1	--	--	--	\$1,371.52
0218 - 023 - 53 - 0000	Yes	Single Family Detached	1	--	--	--	\$1,371.52
0218 - 023 - 54 - 0000	Yes	Single Family Detached	1	--	--	--	\$1,371.52

City of Ontario
Community Facilities District No. 27
(New Haven Services)
Fiscal Year 2024-25 Special Tax Levy

Assessor's Parcel Number	Issuance of Building Permit	Land Use Class	Number of Units	Street Address	Tract No.	Lot No.	FY 2024-25 Actual Special Tax
0218 - 023 - 55 - 0000	Yes	Single Family Detached	1	--	--	--	\$1,371.52
0218 - 023 - 56 - 0000	Yes	Single Family Detached	1	--	--	--	\$1,371.52
0218 - 023 - 57 - 0000	Yes	Single Family Detached	1	--	--	--	\$1,371.52
0218 - 023 - 58 - 0000	Yes	Single Family Detached	1	--	--	--	\$1,371.52
0218 - 023 - 59 - 0000	Yes	Single Family Detached	1	--	--	--	\$1,371.52
0218 - 023 - 60 - 0000	Yes	Single Family Detached	1	--	--	--	\$1,371.52
0218 - 023 - 61 - 0000	Yes	Single Family Detached	1	--	--	--	\$1,371.52
0218 - 023 - 62 - 0000	Yes	Single Family Detached	1	--	--	--	\$1,371.52
0218 - 023 - 63 - 0000	Yes	Single Family Detached	1	--	--	--	\$1,371.52
0218 - 023 - 64 - 0000	Yes	Single Family Detached	1	--	--	--	\$1,371.52
0218 - 023 - 65 - 0000	Yes	Single Family Detached	1	--	--	--	\$1,371.52
0218 - 023 - 66 - 0000	Yes	Single Family Detached	1	--	--	--	\$1,371.52
0218 - 023 - 67 - 0000	Yes	Single Family Detached	1	--	--	--	\$1,371.52
0218 - 023 - 68 - 0000	Yes	Single Family Detached	1	--	--	--	\$1,371.52
0218 - 023 - 69 - 0000	Yes	Single Family Detached	1	--	--	--	\$1,371.52
0218 - 023 - 70 - 0000	Yes	Single Family Detached	1	--	--	--	\$1,371.52
0218 - 023 - 71 - 0000	Yes	Single Family Detached	1	--	--	--	\$1,371.52
0218 - 023 - 72 - 0000	Yes	Single Family Detached	1	--	--	--	\$1,371.52
0218 - 023 - 73 - 0000	No			--	--	--	\$0.00
0218 - 023 - 74 - 0000	No			--	--	--	\$0.00
0218 - 023 - 77 - 0000	Yes	Single Family Detached	1	--	--	--	\$1,371.52
0218 - 023 - 78 - 0000	No			--	--	--	\$0.00
0218 - 023 - 79 - 0000	Yes	Single Family Detached	1	--	--	--	\$1,371.52
0218 - 023 - 80 - 0000	No			--	--	--	\$0.00
0218 - 024 - 01 - 0000	Yes	Single Family Detached	1	--	--	--	\$1,371.52
0218 - 024 - 02 - 0000	Yes	Single Family Detached	1	--	--	--	\$1,371.52
0218 - 024 - 03 - 0000	Yes	Single Family Detached	1	--	--	--	\$1,371.52
0218 - 024 - 04 - 0000	Yes	Single Family Detached	1	--	--	--	\$1,371.52
0218 - 024 - 05 - 0000	Yes	Single Family Detached	1	--	--	--	\$1,371.52
0218 - 024 - 06 - 0000	Yes	Single Family Detached	1	--	--	--	\$1,371.52
0218 - 024 - 07 - 0000	Yes	Single Family Detached	1	--	--	--	\$1,371.52
0218 - 024 - 08 - 0000	Yes	Single Family Detached	1	--	--	--	\$1,371.52
0218 - 024 - 09 - 0000	Yes	Single Family Detached	1	--	--	--	\$1,371.52
0218 - 024 - 10 - 0000	Yes	Single Family Detached	1	--	--	--	\$1,371.52
0218 - 024 - 11 - 0000	Yes	Single Family Detached	1	--	--	--	\$1,371.52
0218 - 024 - 12 - 0000	Yes	Single Family Detached	1	--	--	--	\$1,371.52
0218 - 024 - 13 - 0000	Yes	Single Family Detached	1	--	--	--	\$1,371.52
0218 - 024 - 14 - 0000	Yes	Single Family Detached	1	--	--	--	\$1,371.52
0218 - 024 - 15 - 0000	Yes	Single Family Detached	1	--	--	--	\$1,371.52
0218 - 024 - 16 - 0000	Yes	Single Family Detached	1	--	--	--	\$1,371.52
0218 - 024 - 17 - 0000	Yes	Single Family Detached	1	--	--	--	\$1,371.52
0218 - 024 - 18 - 0000	Yes	Single Family Detached	1	--	--	--	\$1,371.52
0218 - 024 - 19 - 0000	Yes	Single Family Detached	1	--	--	--	\$1,371.52
0218 - 024 - 20 - 0000	Yes	Single Family Detached	1	--	--	--	\$1,371.52
0218 - 024 - 21 - 0000	Yes	Single Family Detached	1	--	--	--	\$1,371.52
0218 - 024 - 22 - 0000	Yes	Single Family Detached	1	--	--	--	\$1,371.52
0218 - 024 - 23 - 0000	No			--	--	--	\$0.00
0218 - 035 - 01 - 0000	No			--	--	--	\$0.00
0218 - 035 - 02 - 0000	No			--	--	--	\$0.00
0218 - 211 - 01 - 0000	Yes		54	--	--	--	\$66,378.60
0218 - 262 - 01 - 0000	No			--	--	--	\$0.00
0218 - 262 - 02 - 0000	No			--	--	--	\$0.00

City of Ontario
Community Facilities District No. 27
(New Haven Services)
Fiscal Year 2024-25 Special Tax Levy

Assessor's Parcel Number	Issuance of Building Permit	Land Use Class	Number of Units	Street Address	Tract No.	Lot No.	FY 2024-25 Actual Special Tax
0218 - 262 - 08 - 0000	No			--	--	--	\$0.00
0218 - 262 - 09 - 0000	No			--	--	--	\$0.00
0218 - 262 - 10 - 0000	No			--	--	--	\$0.00
0218 - 262 - 11 - 0000	No			--	--	--	\$0.00
0218 - 262 - 12 - 0000	No			--	--	--	\$0.00
0218 - 262 - 14 - 0000	No			--	--	--	\$0.00
0218 - 262 - 15 - 0000	Yes	Single Family Detached	1	--	--	--	\$1,371.52
0218 - 262 - 16 - 0000	No			--	--	--	\$0.00
0218 - 262 - 17 - 0000	Yes	Single Family Detached	1	--	--	--	\$1,371.52
0218 - 262 - 18 - 0000	Yes	Single Family Detached	1	--	--	--	\$1,371.52
0218 - 262 - 19 - 0000	No			--	--	--	\$0.00
0218 - 262 - 20 - 0000	Yes	Single Family Detached	1	--	--	--	\$1,371.52
0218 - 262 - 21 - 0000	Yes	Single Family Detached	1	--	--	--	\$1,371.52
0218 - 262 - 22 - 0000	Yes	Single Family Detached	1	--	--	--	\$1,371.52
0218 - 262 - 23 - 0000	Yes	Single Family Detached	1	--	--	--	\$1,371.52
0218 - 262 - 24 - 0000	Yes	Single Family Detached	1	--	--	--	\$1,371.52
0218 - 262 - 25 - 0000	Yes	Single Family Detached	1	--	--	--	\$1,371.52
0218 - 262 - 26 - 0000	Yes	Single Family Detached	1	--	--	--	\$1,371.52
0218 - 262 - 27 - 0000	Yes	Single Family Detached	1	--	--	--	\$1,371.52
0218 - 262 - 28 - 0000	Yes	Single Family Detached	1	--	--	--	\$1,371.52
0218 - 262 - 29 - 0000	Yes	Single Family Detached	1	--	--	--	\$1,371.52
0218 - 262 - 30 - 0000	Yes	Single Family Detached	1	--	--	--	\$1,371.52
0218 - 262 - 31 - 0000	Yes	Single Family Detached	1	--	--	--	\$1,371.52
0218 - 262 - 32 - 0000	Yes	Single Family Detached	1	3645 E Bright Paseo	20081	66	\$1,371.52
0218 - 262 - 33 - 0000	Yes	Single Family Detached	1	3643 E Bright Paseo	20081	65	\$1,371.52
0218 - 262 - 34 - 0000	Yes	Single Family Detached	1	--	--	--	\$1,371.52
0218 - 262 - 35 - 0000	Yes	Single Family Detached	1	--	--	--	\$1,371.52
0218 - 262 - 36 - 0000	Yes	Single Family Detached	1	--	--	--	\$1,371.52
0218 - 262 - 37 - 0000	Yes	Single Family Detached	1	--	--	--	\$1,371.52
0218 - 262 - 38 - 0000	No			--	--	--	\$0.00
0218 - 262 - 39 - 0000	Yes	Single Family Detached	1	--	--	--	\$1,371.52
0218 - 262 - 40 - 0000	Yes	Single Family Detached	1	--	--	--	\$1,371.52
0218 - 262 - 41 - 0000	No			--	--	--	\$0.00
0218 - 262 - 42 - 0000	Yes	Single Family Detached	1	3641 E Bright Paseo	20081	64	\$1,371.52
0218 - 262 - 50 - 0000	No			--	--	--	\$0.00
0218 - 262 - 51 - 0000	No			--	--	--	\$0.00
0218 - 262 - 52 - 0000	Yes	Multiple Family	1	--	--	--	\$1,188.58
0218 - 262 - 53 - 0000	Yes	Multiple Family	1	--	--	--	\$1,188.58
0218 - 262 - 54 - 0000	Yes	Multiple Family	1	--	--	--	\$1,188.58
0218 - 262 - 55 - 0000	Yes	Multiple Family	1	--	--	--	\$1,188.58
0218 - 262 - 56 - 0000	Yes	Multiple Family	1	--	--	--	\$1,188.58
0218 - 262 - 57 - 0000	Yes	Multiple Family	1	--	--	--	\$1,188.58
0218 - 262 - 59 - 0000	Yes	Multiple Family	1	--	--	--	\$1,188.58
0218 - 262 - 60 - 0000	Yes	Multiple Family	1	--	--	--	\$1,188.58
0218 - 262 - 61 - 0000	Yes	Multiple Family	1	--	--	--	\$1,188.58
0218 - 262 - 62 - 0000	Yes	Multiple Family	1	--	--	--	\$1,188.58
0218 - 262 - 63 - 0000	Yes	Multiple Family	1	--	--	--	\$1,188.58
0218 - 262 - 64 - 0000	Yes	Multiple Family	1	--	--	--	\$1,188.58
0218 - 262 - 65 - 0000	Yes	Multiple Family	1	--	--	--	\$1,188.58
0218 - 262 - 66 - 0000	Yes	Multiple Family	1	--	--	--	\$1,188.58
0218 - 262 - 67 - 0000	Yes	Multiple Family	1	--	--	--	\$1,188.58
0218 - 262 - 68 - 0000	Yes	Multiple Family	1	--	--	--	\$1,188.58

City of Ontario
Community Facilities District No. 27
(New Haven Services)
Fiscal Year 2024-25 Special Tax Levy

Assessor's Parcel Number	Issuance of Building Permit	Land Use Class	Number of Units	Street Address	Tract No.	Lot No.	FY 2024-25 Actual Special Tax
0218 - 262 - 69 - 0000	Yes	Multiple Family	1	--	--	--	\$1,188.58
0218 - 262 - 70 - 0000	Yes	Multiple Family	1	--	--	--	\$1,188.58
0218 - 262 - 72 - 0000	No			--	--	--	\$0.00
0218 - 262 - 73 - 0000	No			--	--	--	\$0.00
0218 - 262 - 74 - 0000	Yes	Multiple Family	1	--	--	--	\$1,188.58
0218 - 262 - 75 - 0000	Yes	Multiple Family	1	--	--	--	\$1,188.58
0218 - 262 - 76 - 0000	Yes	Multiple Family	1	--	--	--	\$1,188.58
0218 - 262 - 77 - 0000	Yes	Multiple Family	1	--	--	--	\$1,188.58
0218 - 262 - 78 - 0000	Yes	Multiple Family	1	--	--	--	\$1,188.58
0218 - 262 - 79 - 0000	Yes	Multiple Family	1	--	--	--	\$1,188.58
0218 - 262 - 80 - 0000	Yes	Multiple Family	1	--	--	--	\$1,188.58
0218 - 262 - 81 - 0000	Yes	Multiple Family	1	--	--	--	\$1,188.58
0218 - 262 - 82 - 0000	Yes	Multiple Family	1	--	--	--	\$1,188.58
0218 - 262 - 83 - 0000	Yes	Multiple Family	1	--	--	--	\$1,188.58
0218 - 262 - 84 - 0000	Yes	Multiple Family	1	--	--	--	\$1,188.58
0218 - 262 - 85 - 0000	Yes	Multiple Family	1	--	--	--	\$1,188.58
0218 - 262 - 86 - 0000	No			--	--	--	\$0.00
0218 - 262 - 87 - 0000	Yes	Multiple Family	1	--	--	--	\$1,188.58
0218 - 262 - 88 - 0000	Yes	Multiple Family	1	--	--	--	\$1,188.58
0218 - 262 - 89 - 0000	Yes	Multiple Family	1	--	--	--	\$1,188.58
0218 - 262 - 90 - 0000	Yes	Multiple Family	1	--	--	--	\$1,188.58
0218 - 262 - 91 - 0000	Yes	Multiple Family	1	--	--	--	\$1,188.58
0218 - 262 - 92 - 0000	Yes	Multiple Family	1	--	--	--	\$1,188.58
0218 - 262 - 93 - 0000	No			--	--	--	\$0.00
0218 - 263 - 01 - 0000	Yes	Single Family Detached	1	--	--	--	\$1,371.52
0218 - 263 - 02 - 0000	Yes	Single Family Detached	1	--	--	--	\$1,371.52
0218 - 263 - 03 - 0000	Yes	Single Family Detached	1	--	--	--	\$1,371.52
0218 - 263 - 04 - 0000	Yes	Single Family Detached	1	--	--	--	\$1,371.52
0218 - 263 - 05 - 0000	Yes	Single Family Detached	1	--	--	--	\$1,371.52
0218 - 263 - 06 - 0000	Yes	Single Family Detached	1	--	--	--	\$1,371.52
0218 - 263 - 07 - 0000	Yes	Single Family Detached	1	--	--	--	\$1,371.52
0218 - 263 - 08 - 0000	Yes	Single Family Detached	1	--	--	--	\$1,371.52
0218 - 263 - 09 - 0000	Yes	Single Family Detached	1	--	--	--	\$1,371.52
0218 - 263 - 10 - 0000	Yes	Single Family Detached	1	--	--	--	\$1,371.52
0218 - 263 - 11 - 0000	Yes	Single Family Detached	1	--	--	--	\$1,371.52
0218 - 263 - 12 - 0000	Yes	Single Family Detached	1	--	--	--	\$1,371.52
0218 - 263 - 13 - 0000	Yes	Single Family Detached	1	--	--	--	\$1,371.52
0218 - 263 - 14 - 0000	Yes	Single Family Detached	1	--	--	--	\$1,371.52
0218 - 263 - 15 - 0000	Yes	Single Family Detached	1	--	--	--	\$1,371.52
0218 - 263 - 16 - 0000	Yes	Single Family Detached	1	--	--	--	\$1,371.52
0218 - 263 - 17 - 0000	Yes	Single Family Detached	1	--	--	--	\$1,371.52
0218 - 263 - 18 - 0000	Yes	Single Family Detached	1	--	--	--	\$1,371.52
0218 - 263 - 19 - 0000	Yes	Single Family Detached	1	--	--	--	\$1,371.52
0218 - 263 - 20 - 0000	Yes	Single Family Detached	1	--	--	--	\$1,371.52
0218 - 263 - 21 - 0000	Yes	Single Family Detached	1	--	--	--	\$1,371.52
0218 - 263 - 22 - 0000	Yes	Single Family Detached	1	--	--	--	\$1,371.52
0218 - 263 - 23 - 0000	Yes	Single Family Detached	1	--	--	--	\$1,371.52
0218 - 263 - 24 - 0000	Yes	Single Family Detached	1	--	--	--	\$1,371.52
0218 - 263 - 25 - 0000	Yes	Single Family Detached	1	--	--	--	\$1,371.52
0218 - 263 - 26 - 0000	Yes	Single Family Detached	1	--	--	--	\$1,371.52
0218 - 263 - 27 - 0000	Yes	Single Family Detached	1	--	--	--	\$1,371.52
0218 - 263 - 28 - 0000	Yes	Single Family Detached	1	--	--	--	\$1,371.52

City of Ontario
Community Facilities District No. 27
(New Haven Services)
Fiscal Year 2024-25 Special Tax Levy

Assessor's Parcel Number	Issuance of Building Permit	Land Use Class	Number of Units	Street Address	Tract No.	Lot No.	FY 2024-25 Actual Special Tax
0218 - 263 - 29 - 0000	Yes	Single Family Detached	1	--	--	--	\$1,371.52
0218 - 263 - 30 - 0000	Yes	Single Family Detached	1	--	--	--	\$1,371.52
0218 - 263 - 31 - 0000	Yes	Single Family Detached	1	--	--	--	\$1,371.52
0218 - 263 - 32 - 0000	Yes	Single Family Detached	1	--	--	--	\$1,371.52
0218 - 263 - 33 - 0000	Yes	Single Family Detached	1	--	--	--	\$1,371.52
0218 - 263 - 34 - 0000	Yes	Single Family Detached	1	--	--	--	\$1,371.52
0218 - 263 - 35 - 0000	Yes	Single Family Detached	1	--	--	--	\$1,371.52
0218 - 263 - 36 - 0000	Yes	Single Family Detached	1	--	--	--	\$1,371.52
0218 - 263 - 37 - 0000	Yes	Single Family Detached	1	--	--	--	\$1,371.52
0218 - 263 - 38 - 0000	No			--	--	--	\$0.00
0218 - 263 - 39 - 0000	No			--	--	--	\$0.00
0218 - 263 - 40 - 0000	No			--	--	--	\$0.00
0218 - 263 - 41 - 0000	No			--	--	--	\$0.00
0218 - 263 - 42 - 0000	No			--	--	--	\$0.00
0218 - 263 - 43 - 0000	No			--	--	--	\$0.00
0218 - 263 - 44 - 0000	No			--	--	--	\$0.00
0218 - 263 - 45 - 0000	No			--	--	--	\$0.00
0218 - 263 - 46 - 0000	No			--	--	--	\$0.00
0218 - 263 - 47 - 0000	Yes	Multiple Family	1	--	--	--	\$1,188.58
0218 - 263 - 48 - 0000	Yes	Multiple Family	1	--	--	--	\$1,188.58
0218 - 263 - 49 - 0000	Yes	Multiple Family	1	--	--	--	\$1,188.58
0218 - 263 - 50 - 0000	Yes	Multiple Family	1	--	--	--	\$1,188.58
0218 - 263 - 51 - 0000	Yes	Multiple Family	1	--	--	--	\$1,188.58
0218 - 263 - 52 - 0000	Yes	Multiple Family	1	--	--	--	\$1,188.58
0218 - 263 - 53 - 0000	Yes	Multiple Family	1	--	--	--	\$1,188.58
0218 - 263 - 54 - 0000	Yes	Multiple Family	1	--	--	--	\$1,188.58
0218 - 263 - 55 - 0000	Yes	Multiple Family	1	--	--	--	\$1,188.58
0218 - 263 - 56 - 0000	Yes	Multiple Family	1	--	--	--	\$1,188.58
0218 - 263 - 57 - 0000	Yes	Multiple Family	1	--	--	--	\$1,188.58
0218 - 263 - 58 - 0000	Yes	Multiple Family	1	--	--	--	\$1,188.58
0218 - 263 - 60 - 0000	No			--	--	--	\$0.00
0218 - 263 - 61 - 0000	Yes	Multiple Family	1	--	--	--	\$1,188.58
0218 - 263 - 62 - 0000	Yes	Multiple Family	1	--	--	--	\$1,188.58
0218 - 263 - 63 - 0000	Yes	Multiple Family	1	--	--	--	\$1,188.58
0218 - 263 - 64 - 0000	Yes	Multiple Family	1	--	--	--	\$1,188.58
0218 - 263 - 65 - 0000	Yes	Multiple Family	1	--	--	--	\$1,188.58
0218 - 263 - 66 - 0000	Yes	Multiple Family	1	--	--	--	\$1,188.58
0218 - 263 - 67 - 0000	Yes	Multiple Family	1	--	--	--	\$1,188.58
0218 - 263 - 68 - 0000	Yes	Multiple Family	1	--	--	--	\$1,188.58
0218 - 263 - 69 - 0000	Yes	Multiple Family	1	--	--	--	\$1,188.58
0218 - 263 - 70 - 0000	Yes	Multiple Family	1	--	--	--	\$1,188.58
0218 - 263 - 71 - 0000	Yes	Multiple Family	1	--	--	--	\$1,188.58
0218 - 263 - 72 - 0000	Yes	Multiple Family	1	--	--	--	\$1,188.58
0218 - 263 - 73 - 0000	No			--	--	--	\$0.00
0218 - 264 - 01 - 0000	Yes	Multiple Family	1	--	--	--	\$1,188.58
0218 - 264 - 02 - 0000	Yes	Multiple Family	1	--	--	--	\$1,188.58
0218 - 264 - 03 - 0000	Yes	Multiple Family	1	--	--	--	\$1,188.58
0218 - 264 - 04 - 0000	Yes	Multiple Family	1	--	--	--	\$1,188.58
0218 - 264 - 05 - 0000	Yes	Multiple Family	1	--	--	--	\$1,188.58
0218 - 264 - 06 - 0000	Yes	Multiple Family	1	--	--	--	\$1,188.58
0218 - 264 - 07 - 0000	Yes	Multiple Family	1	--	--	--	\$1,188.58
0218 - 264 - 08 - 0000	Yes	Multiple Family	1	--	--	--	\$1,188.58

City of Ontario
Community Facilities District No. 27
(New Haven Services)
Fiscal Year 2024-25 Special Tax Levy

Assessor's Parcel Number	Issuance of Building Permit	Land Use Class	Number of Units	Street Address	Tract No.	Lot No.	FY 2024-25 Actual Special Tax
0218 - 264 - 09 - 0000	Yes	Multiple Family	1	--	--	--	\$1,188.58
0218 - 264 - 10 - 0000	Yes	Multiple Family	1	--	--	--	\$1,188.58
0218 - 264 - 11 - 0000	Yes	Multiple Family	1	--	--	--	\$1,188.58
0218 - 264 - 12 - 0000	Yes	Multiple Family	1	--	--	--	\$1,188.58
0218 - 264 - 13 - 0000	Yes	Multiple Family	1	--	--	--	\$1,188.58
0218 - 264 - 14 - 0000	Yes	Multiple Family	1	--	--	--	\$1,188.58
0218 - 264 - 16 - 0000	Yes	Multiple Family	1	--	--	--	\$1,188.58
0218 - 264 - 17 - 0000	Yes	Multiple Family	1	--	--	--	\$1,188.58
0218 - 264 - 18 - 0000	Yes	Multiple Family	1	--	--	--	\$1,188.58
0218 - 264 - 19 - 0000	Yes	Multiple Family	1	--	--	--	\$1,188.58
0218 - 264 - 20 - 0000	Yes	Multiple Family	1	--	--	--	\$1,188.58
0218 - 264 - 21 - 0000	Yes	Multiple Family	1	--	--	--	\$1,188.58
0218 - 264 - 22 - 0000	Yes	Multiple Family	1	--	--	--	\$1,188.58
0218 - 264 - 23 - 0000	Yes	Multiple Family	1	--	--	--	\$1,188.58
0218 - 264 - 24 - 0000	Yes	Multiple Family	1	--	--	--	\$1,188.58
0218 - 264 - 25 - 0000	Yes	Multiple Family	1	--	--	--	\$1,188.58
0218 - 264 - 26 - 0000	Yes	Multiple Family	1	--	--	--	\$1,188.58
0218 - 264 - 27 - 0000	Yes	Multiple Family	1	--	--	--	\$1,188.58
0218 - 264 - 28 - 0000	Yes	Multiple Family	1	--	--	--	\$1,188.58
0218 - 264 - 29 - 0000	Yes	Multiple Family	1	--	--	--	\$1,188.58
0218 - 264 - 31 - 0000	No			--	--	--	\$0.00
0218 - 264 - 32 - 0000	No			--	--	--	\$0.00
0218 - 264 - 33 - 0000	No			--	--	--	\$0.00
0218 - 264 - 34 - 0000	No			--	--	--	\$0.00
0218 - 264 - 35 - 0000	No			--	--	--	\$0.00
0218 - 264 - 36 - 0000	No			--	--	--	\$0.00
0218 - 264 - 37 - 0000	Yes	Multiple Family	1	--	--	--	\$1,188.58
0218 - 264 - 38 - 0000	Yes	Multiple Family	1	--	--	--	\$1,188.58
0218 - 264 - 39 - 0000	Yes	Multiple Family	1	--	--	--	\$1,188.58
0218 - 264 - 40 - 0000	Yes	Multiple Family	1	--	--	--	\$1,188.58
0218 - 264 - 41 - 0000	Yes	Multiple Family	1	--	--	--	\$1,188.58
0218 - 264 - 42 - 0000	Yes	Multiple Family	1	--	--	--	\$1,188.58
0218 - 264 - 43 - 0000	Yes	Multiple Family	1	--	--	--	\$1,188.58
0218 - 264 - 44 - 0000	Yes	Multiple Family	1	--	--	--	\$1,188.58
0218 - 264 - 45 - 0000	Yes	Multiple Family	1	--	--	--	\$1,188.58
0218 - 264 - 46 - 0000	Yes	Multiple Family	1	--	--	--	\$1,188.58
0218 - 264 - 47 - 0000	Yes	Multiple Family	1	--	--	--	\$1,188.58
0218 - 264 - 48 - 0000	Yes	Multiple Family	1	--	--	--	\$1,188.58
0218 - 264 - 49 - 0000	Yes	Multiple Family	1	--	--	--	\$1,188.58
0218 - 264 - 50 - 0000	Yes	Multiple Family	1	--	--	--	\$1,188.58
0218 - 264 - 51 - 0000	No			--	--	--	\$0.00
0218 - 264 - 52 - 0000	No			--	--	--	\$0.00
0218 - 264 - 53 - 0000	No			--	--	--	\$0.00
0218 - 264 - 54 - 0000	Yes	Multiple Family	1	--	--	--	\$1,188.58
0218 - 264 - 55 - 0000	Yes	Multiple Family	1	--	--	--	\$1,188.58
0218 - 264 - 56 - 0000	Yes	Multiple Family	1	--	--	--	\$1,188.58
0218 - 264 - 57 - 0000	Yes	Multiple Family	1	--	--	--	\$1,188.58
0218 - 264 - 58 - 0000	Yes	Multiple Family	1	--	--	--	\$1,188.58
0218 - 264 - 59 - 0000	Yes	Multiple Family	1	--	--	--	\$1,188.58
0218 - 264 - 60 - 0000	Yes	Multiple Family	1	--	--	--	\$1,188.58
0218 - 264 - 61 - 0000	Yes	Multiple Family	1	--	--	--	\$1,188.58
0218 - 264 - 62 - 0000	Yes	Multiple Family	1	--	--	--	\$1,188.58

City of Ontario
Community Facilities District No. 27
(New Haven Services)
Fiscal Year 2024-25 Special Tax Levy

Assessor's Parcel Number	Issuance of Building Permit	Land Use Class	Number of Units	Street Address	Tract No.	Lot No.	FY 2024-25 Actual Special Tax
0218 - 264 - 63 - 0000	Yes	Multiple Family	1	--	--	--	\$1,188.58
0218 - 264 - 64 - 0000	Yes	Multiple Family	1	--	--	--	\$1,188.58
0218 - 264 - 65 - 0000	Yes	Multiple Family	1	--	--	--	\$1,188.58
0218 - 264 - 66 - 0000	Yes	Multiple Family	1	--	--	--	\$1,188.58
0218 - 264 - 67 - 0000	Yes	Multiple Family	1	--	--	--	\$1,188.58
0218 - 264 - 68 - 0000	No			--	--	--	\$0.00
0218 - 265 - 01 - 0000	Yes	Multiple Family	1	--	--	--	\$1,188.58
0218 - 265 - 02 - 0000	Yes	Multiple Family	1	--	--	--	\$1,188.58
0218 - 265 - 03 - 0000	Yes	Multiple Family	1	--	--	--	\$1,188.58
0218 - 265 - 04 - 0000	Yes	Multiple Family	1	--	--	--	\$1,188.58
0218 - 265 - 05 - 0000	Yes	Multiple Family	1	--	--	--	\$1,188.58
0218 - 265 - 06 - 0000	Yes	Multiple Family	1	--	--	--	\$1,188.58
0218 - 265 - 07 - 0000	No			--	--	--	\$0.00
0218 - 265 - 08 - 0000	Yes	Multiple Family	1	--	--	--	\$1,188.58
0218 - 265 - 09 - 0000	Yes	Multiple Family	1	--	--	--	\$1,188.58
0218 - 265 - 10 - 0000	Yes	Multiple Family	1	--	--	--	\$1,188.58
0218 - 265 - 11 - 0000	Yes	Multiple Family	1	--	--	--	\$1,188.58
0218 - 265 - 12 - 0000	Yes	Multiple Family	1	--	--	--	\$1,188.58
0218 - 265 - 13 - 0000	Yes	Multiple Family	1	--	--	--	\$1,188.58
0218 - 265 - 14 - 0000	No			--	--	--	\$0.00
0218 - 265 - 15 - 0000	Yes	Multiple Family	1	--	--	--	\$1,188.58
0218 - 265 - 16 - 0000	Yes	Multiple Family	1	--	--	--	\$1,188.58
0218 - 265 - 17 - 0000	Yes	Multiple Family	1	--	--	--	\$1,188.58
0218 - 265 - 18 - 0000	Yes	Multiple Family	1	--	--	--	\$1,188.58
0218 - 265 - 19 - 0000	Yes	Multiple Family	1	--	--	--	\$1,188.58
0218 - 265 - 20 - 0000	Yes	Multiple Family	1	--	--	--	\$1,188.58
0218 - 265 - 21 - 0000	Yes	Multiple Family	1	--	--	--	\$1,188.58
0218 - 265 - 22 - 0000	Yes	Multiple Family	1	--	--	--	\$1,188.58
0218 - 265 - 23 - 0000	Yes	Multiple Family	1	--	--	--	\$1,188.58
0218 - 265 - 24 - 0000	Yes	Multiple Family	1	--	--	--	\$1,188.58
0218 - 265 - 25 - 0000	Yes	Multiple Family	1	--	--	--	\$1,188.58
0218 - 265 - 26 - 0000	Yes	Multiple Family	1	--	--	--	\$1,188.58
0218 - 265 - 27 - 0000	No			--	--	--	\$0.00
0218 - 265 - 28 - 0000	Yes	Multiple Family	1	--	--	--	\$1,188.58
0218 - 265 - 29 - 0000	Yes	Multiple Family	1	--	--	--	\$1,188.58
0218 - 265 - 30 - 0000	Yes	Multiple Family	1	--	--	--	\$1,188.58
0218 - 265 - 31 - 0000	Yes	Multiple Family	1	--	--	--	\$1,188.58
0218 - 265 - 32 - 0000	Yes	Multiple Family	1	--	--	--	\$1,188.58
0218 - 265 - 33 - 0000	Yes	Multiple Family	1	--	--	--	\$1,188.58
0218 - 265 - 34 - 0000	Yes	Multiple Family	1	--	--	--	\$1,188.58
0218 - 265 - 35 - 0000	Yes	Multiple Family	1	--	--	--	\$1,188.58
0218 - 265 - 36 - 0000	Yes	Multiple Family	1	--	--	--	\$1,188.58
0218 - 265 - 37 - 0000	Yes	Multiple Family	1	--	--	--	\$1,188.58
0218 - 265 - 38 - 0000	Yes	Multiple Family	1	--	--	--	\$1,188.58
0218 - 265 - 39 - 0000	Yes	Multiple Family	1	--	--	--	\$1,188.58
0218 - 265 - 40 - 0000	No			--	--	--	\$0.00
0218 - 265 - 41 - 0000	Yes	Multiple Family	1	--	--	--	\$1,188.58
0218 - 265 - 42 - 0000	Yes	Multiple Family	1	--	--	--	\$1,188.58
0218 - 265 - 43 - 0000	Yes	Multiple Family	1	--	--	--	\$1,188.58
0218 - 265 - 44 - 0000	Yes	Multiple Family	1	--	--	--	\$1,188.58
0218 - 265 - 45 - 0000	Yes	Multiple Family	1	--	--	--	\$1,188.58
0218 - 265 - 46 - 0000	Yes	Multiple Family	1	--	--	--	\$1,188.58

City of Ontario
Community Facilities District No. 27
(New Haven Services)
Fiscal Year 2024-25 Special Tax Levy

Assessor's Parcel Number	Issuance of Building Permit	Land Use Class	Number of Units	Street Address	Tract No.	Lot No.	FY 2024-25 Actual Special Tax
0218 - 265 - 47 - 0000	Yes	Multiple Family	1	--	--	--	\$1,188.58
0218 - 265 - 48 - 0000	Yes	Multiple Family	1	--	--	--	\$1,188.58
0218 - 265 - 49 - 0000	Yes	Multiple Family	1	--	--	--	\$1,188.58
0218 - 265 - 50 - 0000	Yes	Multiple Family	1	--	--	--	\$1,188.58
0218 - 265 - 51 - 0000	Yes	Multiple Family	1	--	--	--	\$1,188.58
0218 - 265 - 52 - 0000	Yes	Multiple Family	1	--	--	--	\$1,188.58
0218 - 265 - 53 - 0000	No			--	--	--	\$0.00
0218 - 265 - 54 - 0000	Yes	Multiple Family	1	--	--	--	\$1,188.58
0218 - 265 - 55 - 0000	Yes	Multiple Family	1	--	--	--	\$1,188.58
0218 - 265 - 56 - 0000	Yes	Multiple Family	1	--	--	--	\$1,188.58
0218 - 265 - 57 - 0000	Yes	Multiple Family	1	--	--	--	\$1,188.58
0218 - 265 - 58 - 0000	Yes	Multiple Family	1	--	--	--	\$1,188.58
0218 - 265 - 59 - 0000	Yes	Multiple Family	1	--	--	--	\$1,188.58
0218 - 265 - 60 - 0000	No			--	--	--	\$0.00
0218 - 265 - 61 - 0000	No			--	--	--	\$0.00
0218 - 265 - 62 - 0000	No			--	--	--	\$0.00
0218 - 265 - 63 - 0000	No			--	--	--	\$0.00
0218 - 272 - 01 - 0000	Yes	Single Family Detached	1	3481 E Sweetbay Wy	18026	1	\$1,371.52
0218 - 272 - 02 - 0000	Yes	Single Family Detached	1	3473 E Sweetbay Wy	18026	2	\$1,371.52
0218 - 272 - 03 - 0000	Yes	Single Family Detached	1	3465 E Sweetbay Wy	18026	3	\$1,371.52
0218 - 272 - 04 - 0000	Yes	Single Family Detached	1	3457 E Sweetbay Wy	18026	4	\$1,371.52
0218 - 272 - 05 - 0000	Yes	Single Family Detached	1	3449 E Sweetbay Wy	18026	5	\$1,371.52
0218 - 272 - 06 - 0000	Yes	Single Family Detached	1	3441 E Sweetbay Wy	18026	6	\$1,371.52
0218 - 272 - 07 - 0000	Yes	Single Family Detached	1	3433 E Sweetbay Wy	18026	7	\$1,371.52
0218 - 272 - 08 - 0000	Yes	Single Family Detached	1	3425 E Sweetbay Wy	18026	8	\$1,371.52
0218 - 272 - 09 - 0000	Yes	Single Family Detached	1	3417 E Sweetbay Wy	18026	9	\$1,371.52
0218 - 272 - 10 - 0000	Yes	Single Family Detached	1	3409 E Sweetbay Wy	18026	10	\$1,371.52
0218 - 272 - 11 - 0000	Yes	Single Family Detached	1	3401 E Sweetbay Wy	18026	11	\$1,371.52
0218 - 272 - 12 - 0000	Yes	Single Family Detached	1	3393 E Sweetbay Wy	18026	12	\$1,371.52
0218 - 272 - 13 - 0000	Yes	Single Family Detached	1	3385 E Sweetbay Wy	18026	13	\$1,371.52
0218 - 272 - 14 - 0000	Yes	Single Family Detached	1	3377 E Sweetbay Wy	18026	14	\$1,371.52
0218 - 272 - 15 - 0000	Yes	Single Family Detached	1	3369 E Sweetbay Wy	18026	15	\$1,371.52
0218 - 272 - 16 - 0000	Yes	Single Family Detached	1	3361 E Sweetbay Wy	18026	16	\$1,371.52
0218 - 272 - 17 - 0000	Yes	Single Family Detached	1	3345 E Sweetbay Wy	18026	17	\$1,371.52
0218 - 272 - 18 - 0000	Yes	Single Family Detached	1	3337 E Sweetbay Wy	18026	18	\$1,371.52
0218 - 272 - 19 - 0000	Yes	Single Family Detached	1	3329 E Sweetbay Wy	18026	19	\$1,371.52
0218 - 272 - 20 - 0000	Yes	Single Family Detached	1	3321 E Sweetbay Wy	18026	20	\$1,371.52
0218 - 272 - 21 - 0000	Yes	Single Family Detached	1	3313 E Sweetbay Wy	18026	21	\$1,371.52
0218 - 272 - 22 - 0000	Yes	Single Family Detached	1	3302 S Primrose Dr	18026	22	\$1,371.52
0218 - 272 - 23 - 0000	Yes	Single Family Detached	1	3312 S Primrose Dr	18026	23	\$1,371.52
0218 - 272 - 24 - 0000	Yes	Single Family Detached	1	3322 S Primrose Dr	18026	24	\$1,371.52
0218 - 272 - 25 - 0000	Yes	Single Family Detached	1	3332 S Primrose Dr	18026	25	\$1,371.52
0218 - 272 - 26 - 0000	Yes	Single Family Detached	1	3342 S Primrose Dr	18026	26	\$1,371.52
0218 - 272 - 27 - 0000	Yes	Single Family Detached	1	3352 S Primrose Dr	18026	27	\$1,371.52
0218 - 272 - 28 - 0000	Yes	Single Family Detached	1	3362 S Primrose Dr	18026	28	\$1,371.52
0218 - 272 - 29 - 0000	Yes	Single Family Detached	1	3372 S Primrose Dr	18026	29	\$1,371.52
0218 - 272 - 30 - 0000	Yes	Single Family Detached	1	3382 S Primrose Dr	18026	30	\$1,371.52
0218 - 272 - 31 - 0000	Yes	Single Family Detached	1	3300 E Foxglove Wy	18026	31	\$1,371.52
0218 - 272 - 32 - 0000	Yes	Single Family Detached	1	3310 E Foxglove Wy	18026	32	\$1,371.52
0218 - 272 - 33 - 0000	Yes	Single Family Detached	1	3320 E Foxglove Wy	18026	33	\$1,371.52
0218 - 272 - 34 - 0000	Yes	Single Family Detached	1	3330 E Foxglove Wy	18026	34	\$1,371.52
0218 - 272 - 35 - 0000	Yes	Single Family Detached	1	3340 E Foxglove Wy	18026	35	\$1,371.52

City of Ontario
Community Facilities District No. 27
(New Haven Services)
Fiscal Year 2024-25 Special Tax Levy

Assessor's Parcel Number	Issuance of Building Permit	Land Use Class	Number of Units	Street Address	Tract No.	Lot No.	FY 2024-25 Actual Special Tax
0218 - 272 - 36 - 0000	Yes	Single Family Detached	1	3360 E Foxglove Wy	18026	36	\$1,371.52
0218 - 272 - 37 - 0000	Yes	Single Family Detached	1	3370 E Foxglove Wy	18026	37	\$1,371.52
0218 - 272 - 38 - 0000	Yes	Single Family Detached	1	3380 E Foxglove Wy	18026	38	\$1,371.52
0218 - 272 - 39 - 0000	Yes	Single Family Detached	1	3390 E Foxglove Wy	18026	39	\$1,371.52
0218 - 272 - 40 - 0000	Yes	Single Family Detached	1	3400 E Foxglove Wy	18026	40	\$1,371.52
0218 - 272 - 41 - 0000	Yes	Single Family Detached	1	--	--	--	\$1,371.52
0218 - 272 - 42 - 0000	Yes	Single Family Detached	1	--	--	--	\$1,371.52
0218 - 272 - 43 - 0000	Yes	Single Family Detached	1	--	--	--	\$1,371.52
0218 - 272 - 44 - 0000	Yes	Single Family Detached	1	3440 E Foxglove Wy	18026	44	\$1,371.52
0218 - 272 - 45 - 0000	Yes	Single Family Detached	1	3450 E Foxglove Wy	18026	45	\$1,371.52
0218 - 272 - 46 - 0000	Yes	Single Family Detached	1	3460 E Foxglove Wy	18026	46	\$1,371.52
0218 - 272 - 47 - 0000	Yes	Single Family Detached	1	3470 E Foxglove Wy	18026	47	\$1,371.52
0218 - 272 - 48 - 0000	Yes	Single Family Detached	1	3480 E Foxglove Wy	18026	48	\$1,371.52
0218 - 272 - 49 - 0000	Yes	Single Family Detached	1	3490 E Foxglove Wy	18026	49	\$1,371.52
0218 - 272 - 50 - 0000	Yes	Single Family Detached	1	3379 S Myrtle Dr	18026	50	\$1,371.52
0218 - 272 - 51 - 0000	Yes	Single Family Detached	1	3369 S Myrtle Dr	18026	51	\$1,371.52
0218 - 272 - 52 - 0000	Yes	Single Family Detached	1	3359 S Myrtle Dr	18026	52	\$1,371.52
0218 - 272 - 53 - 0000	Yes	Single Family Detached	1	3349 S Myrtle Dr	18026	53	\$1,371.52
0218 - 272 - 54 - 0000	Yes	Single Family Detached	1	3339 S Myrtle Dr	18026	54	\$1,371.52
0218 - 272 - 55 - 0000	Yes	Single Family Detached	1	3329 S Myrtle Dr	18026	55	\$1,371.52
0218 - 272 - 56 - 0000	Yes	Single Family Detached	1	3319 S Myrtle Dr	18026	56	\$1,371.52
0218 - 272 - 57 - 0000	No			--	--	--	\$0.00
0218 - 272 - 58 - 0000	No			--	--	--	\$0.00
0218 - 272 - 59 - 0000	No			--	--	--	\$0.00
0218 - 272 - 60 - 0000	No			--	--	--	\$0.00
0218 - 272 - 61 - 0000	No			--	--	--	\$0.00
0218 - 272 - 62 - 0000	No			--	--	--	\$0.00
0218 - 272 - 63 - 0000	No			--	--	--	\$0.00
0218 - 272 - 64 - 0000	No			--	--	--	\$0.00
0218 - 273 - 01 - 0000	Yes	Single Family Detached	1	3318 S Myrtle Dr	18026	57	\$1,371.52
0218 - 273 - 02 - 0000	Yes	Single Family Detached	1	3328 S Myrtle Dr	18026	58	\$1,371.52
0218 - 273 - 03 - 0000	Yes	Single Family Detached	1	3338 S Myrtle Dr	18026	59	\$1,371.52
0218 - 273 - 04 - 0000	Yes	Single Family Detached	1	3348 S Myrtle Dr	18026	60	\$1,371.52
0218 - 273 - 05 - 0000	Yes	Single Family Detached	1	3358 S Myrtle Dr	18026	61	\$1,371.52
0218 - 273 - 06 - 0000	Yes	Single Family Detached	1	3368 S Myrtle Dr	18026	62	\$1,371.52
0218 - 273 - 07 - 0000	Yes	Single Family Detached	1	3461 E Orange Blossom Wy	18026	63	\$1,371.52
0218 - 273 - 08 - 0000	Yes	Single Family Detached	1	3451 E Orange Blossom Wy	18026	64	\$1,371.52
0218 - 273 - 09 - 0000	Yes	Single Family Detached	1	3441 E Orange Blossom Wy	18026	65	\$1,371.52
0218 - 273 - 10 - 0000	Yes	Single Family Detached	1	3431 E Orange Blossom Wy	18026	66	\$1,371.52
0218 - 273 - 11 - 0000	Yes	Single Family Detached	1	3421 E Orange Blossom Wy	18026	67	\$1,371.52
0218 - 273 - 12 - 0000	Yes	Single Family Detached	1	3411 E Orange Blossom Wy	18026	68	\$1,371.52
0218 - 273 - 13 - 0000	Yes	Single Family Detached	1	3401 E Orange Blossom Wy	18026	69	\$1,371.52
0218 - 273 - 14 - 0000	Yes	Single Family Detached	1	3391 E Orange Blossom Wy	18026	70	\$1,371.52
0218 - 273 - 15 - 0000	Yes	Single Family Detached	1	3381 E Orange Blossom Wy	18026	71	\$1,371.52
0218 - 273 - 16 - 0000	Yes	Single Family Detached	1	3371 E Orange Blossom Wy	18026	72	\$1,371.52
0218 - 273 - 17 - 0000	Yes	Single Family Detached	1	3361 E Orange Blossom Wy	18026	73	\$1,371.52
0218 - 273 - 18 - 0000	Yes	Single Family Detached	1	3351 E Orange Blossom Wy	18026	74	\$1,371.52
0218 - 273 - 19 - 0000	Yes	Single Family Detached	1	3450 E Sweetbay Wy	18026	75	\$1,371.52
0218 - 273 - 20 - 0000	Yes	Single Family Detached	1	3442 E Sweetbay Wy	18026	76	\$1,371.52
0218 - 273 - 21 - 0000	Yes	Single Family Detached	1	3434 E Sweetbay Wy	18026	77	\$1,371.52
0218 - 273 - 22 - 0000	Yes	Single Family Detached	1	3426 E Sweetbay Wy	18026	78	\$1,371.52
0218 - 273 - 23 - 0000	Yes	Single Family Detached	1	3418 E Sweetbay Wy	18026	79	\$1,371.52

City of Ontario
Community Facilities District No. 27
(New Haven Services)
Fiscal Year 2024-25 Special Tax Levy

Assessor's Parcel Number	Issuance of Building Permit	Land Use Class	Number of Units	Street Address	Tract No.	Lot No.	FY 2024-25 Actual Special Tax
0218 - 273 - 24 - 0000	Yes	Single Family Detached	1	3402 E Sweetbay Wy	18026	80	\$1,371.52
0218 - 273 - 25 - 0000	Yes	Single Family Detached	1	3394 E Sweetbay Wy	18026	81	\$1,371.52
0218 - 273 - 26 - 0000	Yes	Single Family Detached	1	3386 E Sweetbay Wy	18026	82	\$1,371.52
0218 - 273 - 27 - 0000	Yes	Single Family Detached	1	3378 E Sweetbay Wy	18026	83	\$1,371.52
0218 - 273 - 28 - 0000	Yes	Single Family Detached	1	3370 E Sweetbay Wy	18026	84	\$1,371.52
0218 - 273 - 29 - 0000	Yes	Single Family Detached	1	3317 S Honeysuckle Av	18026	85	\$1,371.52
0218 - 273 - 30 - 0000	Yes	Single Family Detached	1	3327 S Honeysuckle Av	18026	86	\$1,371.52
0218 - 273 - 31 - 0000	Yes	Single Family Detached	1	3337 S Honeysuckle Av	18026	87	\$1,371.52
0218 - 273 - 32 - 0000	Yes	Single Family Detached	1	3347 S Honeysuckle Av	18026	88	\$1,371.52
0218 - 273 - 33 - 0000	Yes	Single Family Detached	1	3357 S Honeysuckle Av	18026	89	\$1,371.52
0218 - 273 - 34 - 0000	Yes	Single Family Detached	1	3367 S Honeysuckle Av	18026	90	\$1,371.52
0218 - 273 - 35 - 0000	Yes	Single Family Detached	1	3316 S Honeysuckle Av	18026	91	\$1,371.52
0218 - 273 - 36 - 0000	Yes	Single Family Detached	1	3326 S Honeysuckle Av	18026	92	\$1,371.52
0218 - 273 - 37 - 0000	Yes	Single Family Detached	1	3336 S Honeysuckle Av	18026	93	\$1,371.52
0218 - 273 - 38 - 0000	Yes	Single Family Detached	1	3346 S Honeysuckle Av	18026	94	\$1,371.52
0218 - 273 - 39 - 0000	Yes	Single Family Detached	1	3356 S Honeysuckle Av	18026	95	\$1,371.52
0218 - 273 - 40 - 0000	Yes	Single Family Detached	1	3366 S Honeysuckle Av	18026	96	\$1,371.52
0218 - 273 - 41 - 0000	Yes	Single Family Detached	1	3365 S Primrose Dr	18026	97	\$1,371.52
0218 - 273 - 42 - 0000	Yes	Single Family Detached	1	3355 S Primrose Dr	18026	98	\$1,371.52
0218 - 273 - 43 - 0000	Yes	Single Family Detached	1	3345 S Primrose Dr	18026	99	\$1,371.52
0218 - 273 - 44 - 0000	Yes	Single Family Detached	1	3335 S Primrose Dr	18026	100	\$1,371.52
0218 - 273 - 45 - 0000	Yes	Single Family Detached	1	3325 S Primrose Dr	18026	101	\$1,371.52
0218 - 273 - 46 - 0000	Yes	Single Family Detached	1	3315 S Primrose Dr	18026	102	\$1,371.52
0218 - 273 - 47 - 0000	No			--	--	--	\$0.00
0218 - 273 - 48 - 0000	No			--	--	--	\$0.00
0218 - 393 - 16 - 0000	No			--	--	--	\$0.00
0218 - 393 - 21 - 0000	No			--	--	--	\$0.00
0218 - 393 - 23 - 0000	No			--	--	--	\$0.00
0218 - 393 - 37 - 0000	No			--	--	--	\$0.00
0218 - 393 - 84 - 0000	Yes	Multiple Family	1	--	--	--	\$1,188.58
0218 - 393 - 85 - 0000	Yes	Multiple Family	1	--	--	--	\$1,188.58
0218 - 393 - 86 - 0000	Yes	Multiple Family	1	--	--	--	\$1,188.58
0218 - 393 - 87 - 0000	Yes	Multiple Family	1	--	--	--	\$1,188.58
0218 - 393 - 88 - 0000	Yes	Multiple Family	1	--	--	--	\$1,188.58
0218 - 393 - 89 - 0000	Yes	Multiple Family	1	--	--	--	\$1,188.58
0218 - 393 - 90 - 0000	Yes	Multiple Family	1	--	--	--	\$1,188.58
0218 - 393 - 91 - 0000	Yes	Multiple Family	1	--	--	--	\$1,188.58
0218 - 393 - 92 - 0000	Yes	Multiple Family	1	--	--	--	\$1,188.58
0218 - 393 - 93 - 0000	Yes	Multiple Family	1	--	--	--	\$1,188.58
0218 - 393 - 94 - 0000	Yes	Multiple Family	1	--	--	--	\$1,188.58
0218 - 393 - 95 - 0000	Yes	Multiple Family	1	--	--	--	\$1,188.58
0218 - 393 - 96 - 0000	Yes	Multiple Family	1	--	--	--	\$1,188.58
0218 - 393 - 97 - 0000	Yes	Multiple Family	1	--	--	--	\$1,188.58
0218 - 393 - 99 - 0000	No			--	--	--	\$0.00
0218 - 394 - 03 - 0000	No			--	--	--	\$0.00
0218 - 394 - 05 - 0000	No			--	--	--	\$0.00
0218 - 394 - 06 - 0000	Yes	Multiple Family	1	--	--	--	\$1,188.58
0218 - 394 - 07 - 0000	Yes	Multiple Family	1	--	--	--	\$1,188.58
0218 - 394 - 08 - 0000	Yes	Multiple Family	1	--	--	--	\$1,188.58
0218 - 394 - 09 - 0000	Yes	Multiple Family	1	--	--	--	\$1,188.58
0218 - 394 - 10 - 0000	Yes	Multiple Family	1	--	--	--	\$1,188.58
0218 - 394 - 11 - 0000	Yes	Multiple Family	1	--	--	--	\$1,188.58

City of Ontario
Community Facilities District No. 27
(New Haven Services)
Fiscal Year 2024-25 Special Tax Levy

Assessor's Parcel Number	Issuance of Building Permit	Land Use Class	Number of Units	Street Address	Tract No.	Lot No.	FY 2024-25 Actual Special Tax
0218 - 394 - 12 - 0000	Yes	Multiple Family	1	--	--	--	\$1,188.58
0218 - 394 - 13 - 0000	Yes	Multiple Family	1	--	--	--	\$1,188.58
0218 - 394 - 14 - 0000	Yes	Multiple Family	1	--	--	--	\$1,188.58
0218 - 394 - 15 - 0000	Yes	Multiple Family	1	--	--	--	\$1,188.58
0218 - 394 - 16 - 0000	Yes	Multiple Family	1	--	--	--	\$1,188.58
0218 - 394 - 17 - 0000	Yes	Multiple Family	1	--	--	--	\$1,188.58
0218 - 394 - 18 - 0000	Yes	Multiple Family	1	--	--	--	\$1,188.58
0218 - 394 - 19 - 0000	Yes	Multiple Family	1	--	--	--	\$1,188.58
0218 - 394 - 20 - 0000	No			--	--	--	\$0.00
0218 - 394 - 23 - 0000	No			--	--	--	\$0.00
0218 - 394 - 25 - 0000	Yes	Multiple Family	1	--	--	--	\$1,188.58
0218 - 394 - 26 - 0000	Yes	Multiple Family	1	--	--	--	\$1,188.58
0218 - 394 - 27 - 0000	Yes	Multiple Family	1	--	--	--	\$1,188.58
0218 - 394 - 28 - 0000	Yes	Multiple Family	1	--	--	--	\$1,188.58
0218 - 394 - 29 - 0000	Yes	Multiple Family	1	--	--	--	\$1,188.58
0218 - 394 - 30 - 0000	Yes	Multiple Family	1	--	--	--	\$1,188.58
0218 - 394 - 31 - 0000	Yes	Multiple Family	1	--	--	--	\$1,188.58
0218 - 394 - 32 - 0000	Yes	Multiple Family	1	--	--	--	\$1,188.58
0218 - 394 - 33 - 0000	Yes	Multiple Family	1	--	--	--	\$1,188.58
0218 - 394 - 34 - 0000	Yes	Multiple Family	1	--	--	--	\$1,188.58
0218 - 394 - 35 - 0000	Yes	Multiple Family	1	--	--	--	\$1,188.58
0218 - 394 - 36 - 0000	Yes	Multiple Family	1	--	--	--	\$1,188.58
0218 - 394 - 37 - 0000	Yes	Multiple Family	1	--	--	--	\$1,188.58
0218 - 394 - 38 - 0000	Yes	Multiple Family	1	--	--	--	\$1,188.58
0218 - 394 - 39 - 0000	No			--	--	--	\$0.00
0218 - 394 - 58 - 0000	No			--	--	--	\$0.00
0218 - 394 - 59 - 0000	Yes	Multiple Family	1	--	--	--	\$1,188.58
0218 - 394 - 60 - 0000	Yes	Multiple Family	1	--	--	--	\$1,188.58
0218 - 394 - 61 - 0000	Yes	Multiple Family	1	--	--	--	\$1,188.58
0218 - 394 - 62 - 0000	Yes	Multiple Family	1	--	--	--	\$1,188.58
0218 - 394 - 63 - 0000	Yes	Multiple Family	1	--	--	--	\$1,188.58
0218 - 394 - 64 - 0000	Yes	Multiple Family	1	--	--	--	\$1,188.58
0218 - 394 - 65 - 0000	Yes	Multiple Family	1	--	--	--	\$1,188.58
0218 - 394 - 66 - 0000	Yes	Multiple Family	1	--	--	--	\$1,188.58
0218 - 394 - 67 - 0000	Yes	Multiple Family	1	--	--	--	\$1,188.58
0218 - 394 - 68 - 0000	Yes	Multiple Family	1	--	--	--	\$1,188.58
0218 - 394 - 69 - 0000	Yes	Multiple Family	1	--	--	--	\$1,188.58
0218 - 394 - 70 - 0000	Yes	Multiple Family	1	--	--	--	\$1,188.58
0218 - 394 - 71 - 0000	Yes	Multiple Family	1	--	--	--	\$1,188.58
0218 - 394 - 72 - 0000	Yes	Multiple Family	1	--	--	--	\$1,188.58
0218 - 394 - 74 - 0000	Yes	Multiple Family	1	--	--	--	\$1,188.58
0218 - 394 - 75 - 0000	Yes	Multiple Family	1	--	--	--	\$1,188.58
0218 - 394 - 76 - 0000	Yes	Multiple Family	1	--	--	--	\$1,188.58
0218 - 394 - 77 - 0000	Yes	Multiple Family	1	--	--	--	\$1,188.58
0218 - 394 - 78 - 0000	Yes	Multiple Family	1	--	--	--	\$1,188.58
0218 - 394 - 79 - 0000	Yes	Multiple Family	1	--	--	--	\$1,188.58
0218 - 394 - 80 - 0000	Yes	Multiple Family	1	--	--	--	\$1,188.58
0218 - 394 - 81 - 0000	Yes	Multiple Family	1	--	--	--	\$1,188.58
0218 - 394 - 82 - 0000	Yes	Multiple Family	1	--	--	--	\$1,188.58
0218 - 394 - 83 - 0000	Yes	Multiple Family	1	--	--	--	\$1,188.58
0218 - 394 - 84 - 0000	Yes	Multiple Family	1	--	--	--	\$1,188.58
0218 - 394 - 85 - 0000	Yes	Multiple Family	1	--	--	--	\$1,188.58

City of Ontario
Community Facilities District No. 27
(New Haven Services)
Fiscal Year 2024-25 Special Tax Levy

Assessor's Parcel Number	Issuance of Building Permit	Land Use Class	Number of Units	Street Address	Tract No.	Lot No.	FY 2024-25 Actual Special Tax
0218 - 394 - 86 - 0000	Yes	Multiple Family	1	--	--	--	\$1,188.58
0218 - 394 - 87 - 0000	Yes	Multiple Family	1	--	--	--	\$1,188.58
0218 - 394 - 89 - 0000	No			--	--	--	\$0.00
0218 - 394 - 90 - 0000	No			--	--	--	\$0.00
0218 - 394 - 91 - 0000	No			--	--	--	\$0.00
0218 - 395 - 01 - 0000	Yes	Multiple Family	1	--	--	--	\$1,188.58
0218 - 395 - 02 - 0000	Yes	Multiple Family	1	--	--	--	\$1,188.58
0218 - 395 - 03 - 0000	Yes	Multiple Family	1	--	--	--	\$1,188.58
0218 - 395 - 04 - 0000	Yes	Multiple Family	1	--	--	--	\$1,188.58
0218 - 395 - 05 - 0000	Yes	Multiple Family	1	--	--	--	\$1,188.58
0218 - 395 - 06 - 0000	Yes	Multiple Family	1	--	--	--	\$1,188.58
0218 - 395 - 08 - 0000	No			--	--	--	\$0.00
0218 - 395 - 09 - 0000	Yes	Multiple Family	1	--	--	--	\$1,188.58
0218 - 395 - 10 - 0000	Yes	Multiple Family	1	--	--	--	\$1,188.58
0218 - 395 - 11 - 0000	Yes	Multiple Family	1	--	--	--	\$1,188.58
0218 - 395 - 12 - 0000	Yes	Multiple Family	1	--	--	--	\$1,188.58
0218 - 395 - 13 - 0000	Yes	Multiple Family	1	--	--	--	\$1,188.58
0218 - 395 - 14 - 0000	Yes	Multiple Family	1	--	--	--	\$1,188.58
0218 - 395 - 15 - 0000	Yes	Multiple Family	1	--	--	--	\$1,188.58
0218 - 395 - 16 - 0000	Yes	Multiple Family	1	--	--	--	\$1,188.58
0218 - 395 - 17 - 0000	Yes	Multiple Family	1	--	--	--	\$1,188.58
0218 - 395 - 18 - 0000	Yes	Multiple Family	1	--	--	--	\$1,188.58
0218 - 395 - 19 - 0000	Yes	Multiple Family	1	--	--	--	\$1,188.58
0218 - 395 - 20 - 0000	Yes	Multiple Family	1	--	--	--	\$1,188.58
0218 - 395 - 21 - 0000	Yes	Multiple Family	1	--	--	--	\$1,188.58
0218 - 395 - 22 - 0000	Yes	Multiple Family	1	--	--	--	\$1,188.58
0218 - 395 - 23 - 0000	Yes	Multiple Family	1	--	--	--	\$1,188.58
0218 - 395 - 24 - 0000	Yes	Multiple Family	1	--	--	--	\$1,188.58
0218 - 395 - 25 - 0000	Yes	Multiple Family	1	--	--	--	\$1,188.58
0218 - 395 - 26 - 0000	Yes	Multiple Family	1	--	--	--	\$1,188.58
0218 - 395 - 27 - 0000	Yes	Multiple Family	1	--	--	--	\$1,188.58
0218 - 395 - 28 - 0000	Yes	Multiple Family	1	--	--	--	\$1,188.58
0218 - 395 - 29 - 0000	Yes	Multiple Family	1	--	--	--	\$1,188.58
0218 - 395 - 30 - 0000	Yes	Multiple Family	1	--	--	--	\$1,188.58
0218 - 395 - 31 - 0000	Yes	Multiple Family	1	--	--	--	\$1,188.58
0218 - 395 - 32 - 0000	Yes	Multiple Family	1	--	--	--	\$1,188.58
0218 - 395 - 47 - 0000	Yes	Multiple Family	1	--	--	--	\$1,188.58
0218 - 395 - 48 - 0000	Yes	Multiple Family	1	--	--	--	\$1,188.58
0218 - 395 - 49 - 0000	Yes	Multiple Family	1	--	--	--	\$1,188.58
0218 - 395 - 50 - 0000	Yes	Multiple Family	1	--	--	--	\$1,188.58
0218 - 395 - 51 - 0000	Yes	Multiple Family	1	--	--	--	\$1,188.58
0218 - 395 - 52 - 0000	Yes	Multiple Family	1	--	--	--	\$1,188.58
0218 - 395 - 54 - 0000	No			--	--	--	\$0.00
0218 - 395 - 55 - 0000	No			--	--	--	\$0.00
0218 - 395 - 56 - 0000	No			--	--	--	\$0.00
0218 - 395 - 57 - 0000	No			--	--	--	\$0.00
0218 - 395 - 58 - 0000	No			--	--	--	\$0.00
0218 - 395 - 76 - 0000	No			--	--	--	\$0.00
0218 - 395 - 77 - 0000	Yes	Multiple Family	1	--	--	--	\$1,188.58
0218 - 395 - 78 - 0000	Yes	Multiple Family	1	--	--	--	\$1,188.58
0218 - 395 - 79 - 0000	Yes	Multiple Family	1	--	--	--	\$1,188.58
0218 - 395 - 80 - 0000	Yes	Multiple Family	1	--	--	--	\$1,188.58

City of Ontario
Community Facilities District No. 27
(New Haven Services)
Fiscal Year 2024-25 Special Tax Levy

Assessor's Parcel Number	Issuance of Building Permit	Land Use Class	Number of Units	Street Address	Tract No.	Lot No.	FY 2024-25 Actual Special Tax
0218 - 395 - 81 - 0000	Yes	Multiple Family	1	--	--	--	\$1,188.58
0218 - 395 - 82 - 0000	Yes	Multiple Family	1	--	--	--	\$1,188.58
0218 - 395 - 83 - 0000	No			--	--	--	\$0.00
0218 - 395 - 84 - 0000	No			--	--	--	\$0.00
0218 - 395 - 85 - 0000	Yes	Multiple Family	1	--	--	--	\$1,188.58
0218 - 395 - 86 - 0000	Yes	Multiple Family	1	--	--	--	\$1,188.58
0218 - 395 - 87 - 0000	Yes	Multiple Family	1	--	--	--	\$1,188.58
0218 - 395 - 88 - 0000	Yes	Multiple Family	1	--	--	--	\$1,188.58
0218 - 395 - 89 - 0000	Yes	Multiple Family	1	--	--	--	\$1,188.58
0218 - 395 - 90 - 0000	Yes	Multiple Family	1	--	--	--	\$1,188.58
0218 - 395 - 91 - 0000	Yes	Multiple Family	1	--	--	--	\$1,188.58
0218 - 395 - 92 - 0000	Yes	Multiple Family	1	--	--	--	\$1,188.58
0218 - 395 - 93 - 0000	Yes	Multiple Family	1	--	--	--	\$1,188.58
0218 - 395 - 94 - 0000	Yes	Multiple Family	1	--	--	--	\$1,188.58
0218 - 395 - 95 - 0000	Yes	Multiple Family	1	--	--	--	\$1,188.58
0218 - 395 - 96 - 0000	Yes	Multiple Family	1	--	--	--	\$1,188.58
0218 - 395 - 97 - 0000	No			--	--	--	\$0.00
0218 - 396 - 01 - 0000	Yes	Multiple Family	1	--	--	--	\$1,188.58
0218 - 396 - 02 - 0000	Yes	Multiple Family	1	--	--	--	\$1,188.58
0218 - 396 - 03 - 0000	Yes	Multiple Family	1	--	--	--	\$1,188.58
0218 - 396 - 04 - 0000	Yes	Multiple Family	1	--	--	--	\$1,188.58
0218 - 396 - 05 - 0000	Yes	Multiple Family	1	--	--	--	\$1,188.58
0218 - 396 - 06 - 0000	Yes	Multiple Family	1	--	--	--	\$1,188.58
0218 - 396 - 07 - 0000	Yes	Multiple Family	1	--	--	--	\$1,188.58
0218 - 396 - 08 - 0000	Yes	Multiple Family	1	--	--	--	\$1,188.58
0218 - 396 - 09 - 0000	Yes	Multiple Family	1	--	--	--	\$1,188.58
0218 - 396 - 10 - 0000	Yes	Multiple Family	1	--	--	--	\$1,188.58
0218 - 396 - 11 - 0000	Yes	Multiple Family	1	--	--	--	\$1,188.58
0218 - 396 - 12 - 0000	Yes	Multiple Family	1	--	--	--	\$1,188.58
0218 - 396 - 13 - 0000	Yes	Multiple Family	1	--	--	--	\$1,188.58
0218 - 396 - 14 - 0000	Yes	Multiple Family	1	--	--	--	\$1,188.58
0218 - 396 - 15 - 0000	No			--	--	--	\$0.00
0218 - 396 - 16 - 0000	Yes	Multiple Family	1	--	--	--	\$1,188.58
0218 - 396 - 17 - 0000	Yes	Multiple Family	1	--	--	--	\$1,188.58
0218 - 396 - 18 - 0000	Yes	Multiple Family	1	--	--	--	\$1,188.58
0218 - 396 - 19 - 0000	Yes	Multiple Family	1	--	--	--	\$1,188.58
0218 - 396 - 20 - 0000	Yes	Multiple Family	1	--	--	--	\$1,188.58
0218 - 396 - 21 - 0000	Yes	Multiple Family	1	--	--	--	\$1,188.58
0218 - 396 - 22 - 0000	Yes	Multiple Family	1	--	--	--	\$1,188.58
0218 - 396 - 23 - 0000	Yes	Multiple Family	1	--	--	--	\$1,188.58
0218 - 396 - 24 - 0000	Yes	Multiple Family	1	--	--	--	\$1,188.58
0218 - 396 - 25 - 0000	Yes	Multiple Family	1	--	--	--	\$1,188.58
0218 - 396 - 26 - 0000	Yes	Multiple Family	1	--	--	--	\$1,188.58
0218 - 396 - 27 - 0000	Yes	Multiple Family	1	--	--	--	\$1,188.58
0218 - 396 - 28 - 0000	Yes	Multiple Family	1	--	--	--	\$1,188.58
0218 - 396 - 29 - 0000	Yes	Multiple Family	1	--	--	--	\$1,188.58
0218 - 396 - 30 - 0000	No			--	--	--	\$0.00
0218 - 396 - 31 - 0000	No			--	--	--	\$0.00
0218 - 396 - 32 - 0000	No			--	--	--	\$0.00
0218 - 396 - 33 - 0000	No			--	--	--	\$0.00
0218 - 396 - 34 - 0000	No			--	--	--	\$0.00
0218 - 396 - 35 - 0000	Yes	Multiple Family	1	--	--	--	\$1,188.58

City of Ontario
Community Facilities District No. 27
(New Haven Services)
Fiscal Year 2024-25 Special Tax Levy

Assessor's Parcel Number	Issuance of Building Permit	Land Use Class	Number of Units	Street Address	Tract No.	Lot No.	FY 2024-25 Actual Special Tax
0218 - 396 - 36 - 0000	Yes	Multiple Family	1	--	--	--	\$1,188.58
0218 - 396 - 37 - 0000	Yes	Multiple Family	1	--	--	--	\$1,188.58
0218 - 396 - 38 - 0000	Yes	Multiple Family	1	--	--	--	\$1,188.58
0218 - 396 - 39 - 0000	Yes	Multiple Family	1	--	--	--	\$1,188.58
0218 - 396 - 40 - 0000	Yes	Multiple Family	1	--	--	--	\$1,188.58
0218 - 396 - 41 - 0000	Yes	Multiple Family	1	--	--	--	\$1,188.58
0218 - 396 - 42 - 0000	Yes	Multiple Family	1	--	--	--	\$1,188.58
0218 - 396 - 43 - 0000	Yes	Multiple Family	1	--	--	--	\$1,188.58
0218 - 396 - 44 - 0000	Yes	Multiple Family	1	--	--	--	\$1,188.58
0218 - 396 - 45 - 0000	Yes	Multiple Family	1	--	--	--	\$1,188.58
0218 - 396 - 46 - 0000	Yes	Multiple Family	1	--	--	--	\$1,188.58
0218 - 396 - 48 - 0000	Yes	Multiple Family	1	--	--	--	\$1,188.58
0218 - 396 - 49 - 0000	Yes	Multiple Family	1	--	--	--	\$1,188.58
0218 - 396 - 50 - 0000	Yes	Multiple Family	1	--	--	--	\$1,188.58
0218 - 396 - 51 - 0000	Yes	Multiple Family	1	--	--	--	\$1,188.58
0218 - 396 - 52 - 0000	Yes	Multiple Family	1	--	--	--	\$1,188.58
0218 - 396 - 53 - 0000	Yes	Multiple Family	1	--	--	--	\$1,188.58
0218 - 396 - 54 - 0000	Yes	Multiple Family	1	--	--	--	\$1,188.58
0218 - 396 - 55 - 0000	Yes	Multiple Family	1	--	--	--	\$1,188.58
0218 - 396 - 56 - 0000	Yes	Multiple Family	1	--	--	--	\$1,188.58
0218 - 396 - 57 - 0000	Yes	Multiple Family	1	--	--	--	\$1,188.58
0218 - 396 - 58 - 0000	Yes	Multiple Family	1	--	--	--	\$1,188.58
0218 - 396 - 59 - 0000	Yes	Multiple Family	1	--	--	--	\$1,188.58
0218 - 396 - 60 - 0000	Yes	Multiple Family	1	--	--	--	\$1,188.58
0218 - 396 - 61 - 0000	Yes	Multiple Family	1	--	--	--	\$1,188.58
0218 - 396 - 62 - 0000	Yes	Multiple Family	1	--	--	--	\$1,188.58
0218 - 396 - 63 - 0000	Yes	Multiple Family	1	--	--	--	\$1,188.58
0218 - 396 - 64 - 0000	Yes	Multiple Family	1	--	--	--	\$1,188.58
0218 - 396 - 65 - 0000	Yes	Multiple Family	1	--	--	--	\$1,188.58
0218 - 396 - 66 - 0000	Yes	Multiple Family	1	--	--	--	\$1,188.58
0218 - 396 - 67 - 0000	Yes	Multiple Family	1	--	--	--	\$1,188.58
0218 - 396 - 68 - 0000	Yes	Multiple Family	1	--	--	--	\$1,188.58
0218 - 396 - 69 - 0000	Yes	Multiple Family	1	--	--	--	\$1,188.58
0218 - 396 - 70 - 0000	Yes	Multiple Family	1	--	--	--	\$1,188.58
0218 - 396 - 71 - 0000	Yes	Multiple Family	1	--	--	--	\$1,188.58
0218 - 396 - 72 - 0000	No			--	--	--	\$0.00
0218 - 396 - 73 - 0000	No			--	--	--	\$0.00
0218 - 396 - 74 - 0000	No			--	--	--	\$0.00
0218 - 396 - 75 - 0000	No			--	--	--	\$0.00
0218 - 396 - 76 - 0000	No			--	--	--	\$0.00
0218 - 396 - 77 - 0000	No			--	--	--	\$0.00
0218 - 396 - 78 - 0000	No			--	--	--	\$0.00
0218 - 397 - 02 - 0000	No			--	--	--	\$0.00
0218 - 397 - 03 - 0000	No			--	--	--	\$0.00
0218 - 397 - 04 - 0000	Yes	Multiple Family	1	--	--	--	\$1,188.58
0218 - 397 - 05 - 0000	Yes	Multiple Family	1	--	--	--	\$1,188.58
0218 - 397 - 06 - 0000	Yes	Multiple Family	1	--	--	--	\$1,188.58
0218 - 397 - 07 - 0000	Yes	Multiple Family	1	--	--	--	\$1,188.58
0218 - 397 - 08 - 0000	Yes	Multiple Family	1	--	--	--	\$1,188.58
0218 - 397 - 09 - 0000	Yes	Multiple Family	1	--	--	--	\$1,188.58
0218 - 397 - 10 - 0000	Yes	Multiple Family	1	--	--	--	\$1,188.58
0218 - 397 - 11 - 0000	Yes	Multiple Family	1	--	--	--	\$1,188.58

City of Ontario
Community Facilities District No. 27
(New Haven Services)
Fiscal Year 2024-25 Special Tax Levy

Assessor's Parcel Number	Issuance of Building Permit	Land Use Class	Number of Units	Street Address	Tract No.	Lot No.	FY 2024-25 Actual Special Tax
0218 - 397 - 12 - 0000	Yes	Multiple Family	1	--	--	--	\$1,188.58
0218 - 397 - 13 - 0000	Yes	Multiple Family	1	--	--	--	\$1,188.58
0218 - 397 - 14 - 0000	Yes	Multiple Family	1	--	--	--	\$1,188.58
0218 - 397 - 15 - 0000	Yes	Multiple Family	1	--	--	--	\$1,188.58
0218 - 397 - 16 - 0000	Yes	Multiple Family	1	--	--	--	\$1,188.58
0218 - 397 - 17 - 0000	Yes	Multiple Family	1	--	--	--	\$1,188.58
0218 - 397 - 18 - 0000	No			--	--	--	\$0.00
0218 - 398 - 02 - 0000	Yes	Single Family Detached	1	3595 E Delight Paseo	20345	2	\$1,371.52
0218 - 398 - 03 - 0000	Yes	Single Family Detached	1	3593 E Delight Paseo	20345	3	\$1,371.52
0218 - 398 - 04 - 0000	Yes	Single Family Detached	1	3589 E Delight Paseo	20345	4	\$1,371.52
0218 - 398 - 05 - 0000	Yes	Single Family Detached	1	3587 E Delight Paseo	20345	5	\$1,371.52
0218 - 398 - 06 - 0000	Yes	Single Family Detached	1	3583 E Delight Paseo	20345	6	\$1,371.52
0218 - 398 - 07 - 0000	Yes	Single Family Detached	1	3581 E Delight Paseo	20345	7	\$1,371.52
0218 - 398 - 08 - 0000	Yes	Single Family Detached	1	3575 E Delight Paseo	20345	8	\$1,371.52
0218 - 398 - 09 - 0000	Yes	Single Family Detached	1	3573 E Delight Paseo	20345	9	\$1,371.52
0218 - 398 - 10 - 0000	Yes	Single Family Detached	1	3569 E Delight Paseo	20345	10	\$1,371.52
0218 - 398 - 11 - 0000	Yes	Single Family Detached	1	3567 E Delight Paseo	20345	11	\$1,371.52
0218 - 398 - 12 - 0000	Yes	Single Family Detached	1	3563 E Delight Paseo	20345	12	\$1,371.52
0218 - 398 - 13 - 0000	Yes	Single Family Detached	1	3561 E Delight Paseo	20345	13	\$1,371.52
0218 - 398 - 14 - 0000	Yes	Single Family Detached	1	3555 E Delight Paseo	20345	14	\$1,371.52
0218 - 398 - 15 - 0000	Yes	Single Family Detached	1	3553 E Delight Paseo	20345	15	\$1,371.52
0218 - 398 - 16 - 0000	Yes	Single Family Detached	1	3551 E Delight Paseo	20345	16	\$1,371.52
0218 - 398 - 17 - 0000	Yes	Single Family Detached	1	3549 E Delight Paseo	20345	17	\$1,371.52
0218 - 398 - 18 - 0000	Yes	Single Family Detached	1	3547 E Delight Paseo	20345	18	\$1,371.52
0218 - 398 - 19 - 0000	Yes	Single Family Detached	1	3545 E Delight Paseo	20345	19	\$1,371.52
0218 - 398 - 20 - 0000	Yes	Single Family Detached	1	3543 E Delight Paseo	20345	20	\$1,371.52
0218 - 398 - 21 - 0000	Yes	Single Family Detached	1	3541 E Delight Paseo	20345	21	\$1,371.52
0218 - 398 - 22 - 0000	Yes	Single Family Detached	1	3929 S Oasis Paseo	20345	22	\$1,371.52
0218 - 398 - 23 - 0000	Yes	Single Family Detached	1	3921 S Oasis Paseo	20345	23	\$1,371.52
0218 - 398 - 24 - 0000	Yes	Single Family Detached	1	3919 S Oasis Paseo	20345	24	\$1,371.52
0218 - 398 - 25 - 0000	Yes	Single Family Detached	1	3911 S Oasis Paseo	20345	25	\$1,371.52
0218 - 398 - 26 - 0000	Yes	Single Family Detached	1	3909 S Oasis Paseo	20345	26	\$1,371.52
0218 - 398 - 27 - 0000	Yes	Single Family Detached	1	3907 S Oasis Paseo	20345	27	\$1,371.52
0218 - 398 - 28 - 0000	No			--	--	--	\$0.00
0218 - 398 - 29 - 0000	No			--	--	--	\$0.00
0218 - 398 - 31 - 0000	No			--	--	--	\$0.00
0218 - 398 - 32 - 0000	No			--	--	--	\$0.00
0218 - 398 - 33 - 0000	No			--	--	--	\$0.00
0218 - 398 - 34 - 0000	No			--	--	--	\$0.00
0218 - 398 - 35 - 0000	No			--	--	--	\$0.00
0218 - 398 - 40 - 0000	No			--	--	--	\$0.00
0218 - 398 - 41 - 0000	No			--	--	--	\$0.00
0218 - 398 - 42 - 0000	No			--	--	--	\$0.00
0218 - 398 - 43 - 0000	No			--	--	--	\$0.00
0218 - 398 - 44 - 0000	No			--	--	--	\$0.00
0218 - 398 - 45 - 0000	No			--	--	--	\$0.00
0218 - 398 - 46 - 0000	No			--	--	--	\$0.00
0218 - 398 - 47 - 0000	No			--	--	--	\$0.00
0218 - 398 - 49 - 0000	No			--	--	--	\$0.00
0218 - 398 - 50 - 0000	Yes	Multiple Family	1	--	--	--	\$1,188.58
0218 - 398 - 51 - 0000	Yes	Multiple Family	1	--	--	--	\$1,188.58
0218 - 398 - 52 - 0000	Yes	Multiple Family	1	--	--	--	\$1,188.58

City of Ontario
Community Facilities District No. 27
(New Haven Services)
Fiscal Year 2024-25 Special Tax Levy

Assessor's Parcel Number	Issuance of Building Permit	Land Use Class	Number of Units	Street Address	Tract No.	Lot No.	FY 2024-25 Actual Special Tax
0218 - 398 - 53 - 0000	Yes	Multiple Family	1	--	--	--	\$1,188.58
0218 - 398 - 54 - 0000	Yes	Multiple Family	1	--	--	--	\$1,188.58
0218 - 398 - 55 - 0000	Yes	Multiple Family	1	--	--	--	\$1,188.58
0218 - 398 - 56 - 0000	Yes	Multiple Family	1	--	--	--	\$1,188.58
0218 - 398 - 57 - 0000	Yes	Multiple Family	1	--	--	--	\$1,188.58
0218 - 398 - 58 - 0000	Yes	Multiple Family	1	--	--	--	\$1,188.58
0218 - 398 - 59 - 0000	Yes	Multiple Family	1	--	--	--	\$1,188.58
0218 - 398 - 60 - 0000	Yes	Multiple Family	1	--	--	--	\$1,188.58
0218 - 398 - 61 - 0000	Yes	Multiple Family	1	--	--	--	\$1,188.58
0218 - 398 - 62 - 0000	Yes	Multiple Family	1	--	--	--	\$1,188.58
0218 - 398 - 63 - 0000	Yes	Multiple Family	1	--	--	--	\$1,188.58
0218 - 398 - 65 - 0000	Yes	Multiple Family	1	--	--	--	\$1,188.58
0218 - 398 - 66 - 0000	Yes	Multiple Family	1	--	--	--	\$1,188.58
0218 - 398 - 67 - 0000	Yes	Multiple Family	1	--	--	--	\$1,188.58
0218 - 398 - 68 - 0000	Yes	Multiple Family	1	--	--	--	\$1,188.58
0218 - 398 - 69 - 0000	Yes	Multiple Family	1	--	--	--	\$1,188.58
0218 - 398 - 70 - 0000	Yes	Multiple Family	1	--	--	--	\$1,188.58
0218 - 398 - 71 - 0000	Yes	Multiple Family	1	--	--	--	\$1,188.58
0218 - 398 - 72 - 0000	Yes	Multiple Family	1	--	--	--	\$1,188.58
0218 - 398 - 73 - 0000	Yes	Multiple Family	1	--	--	--	\$1,188.58
0218 - 398 - 74 - 0000	Yes	Multiple Family	1	--	--	--	\$1,188.58
0218 - 398 - 75 - 0000	Yes	Multiple Family	1	--	--	--	\$1,188.58
0218 - 398 - 76 - 0000	Yes	Multiple Family	1	--	--	--	\$1,188.58
0218 - 398 - 77 - 0000	Yes	Multiple Family	1	--	--	--	\$1,188.58
0218 - 398 - 78 - 0000	Yes	Multiple Family	1	--	--	--	\$1,188.58
0218 - 398 - 79 - 0000	No			--	--	--	\$0.00
0218 - 398 - 80 - 0000	No			--	--	--	\$0.00
0218 - 399 - 01 - 0000	Yes	Multiple Family	1	--	--	--	\$1,188.58
0218 - 399 - 02 - 0000	Yes	Multiple Family	1	--	--	--	\$1,188.58
0218 - 399 - 03 - 0000	Yes	Multiple Family	1	--	--	--	\$1,188.58
0218 - 399 - 04 - 0000	Yes	Multiple Family	1	--	--	--	\$1,188.58
0218 - 399 - 05 - 0000	Yes	Multiple Family	1	--	--	--	\$1,188.58
0218 - 399 - 06 - 0000	Yes	Multiple Family	1	--	--	--	\$1,188.58
0218 - 399 - 07 - 0000	Yes	Multiple Family	1	--	--	--	\$1,188.58
0218 - 399 - 08 - 0000	Yes	Multiple Family	1	--	--	--	\$1,188.58
0218 - 399 - 09 - 0000	Yes	Multiple Family	1	--	--	--	\$1,188.58
0218 - 399 - 10 - 0000	Yes	Multiple Family	1	--	--	--	\$1,188.58
0218 - 399 - 11 - 0000	Yes	Multiple Family	1	--	--	--	\$1,188.58
0218 - 399 - 12 - 0000	Yes	Multiple Family	1	--	--	--	\$1,188.58
0218 - 399 - 13 - 0000	Yes	Multiple Family	1	--	--	--	\$1,188.58
0218 - 399 - 14 - 0000	Yes	Multiple Family	1	--	--	--	\$1,188.58
0218 - 399 - 15 - 0000	No			--	--	--	\$0.00
0218 - 399 - 16 - 0000	Yes	Multiple Family	1	--	--	--	\$1,188.58
0218 - 399 - 17 - 0000	Yes	Multiple Family	1	--	--	--	\$1,188.58
0218 - 399 - 18 - 0000	Yes	Multiple Family	1	--	--	--	\$1,188.58
0218 - 399 - 19 - 0000	Yes	Multiple Family	1	--	--	--	\$1,188.58
0218 - 399 - 20 - 0000	Yes	Multiple Family	1	--	--	--	\$1,188.58
0218 - 399 - 21 - 0000	Yes	Multiple Family	1	--	--	--	\$1,188.58
0218 - 399 - 22 - 0000	Yes	Multiple Family	1	--	--	--	\$1,188.58
0218 - 399 - 23 - 0000	No			--	--	--	\$0.00
0218 - 399 - 25 - 0000	No			--	--	--	\$0.00
0218 - 399 - 26 - 0000	No			--	--	--	\$0.00

City of Ontario
Community Facilities District No. 27
(New Haven Services)
Fiscal Year 2024-25 Special Tax Levy

Assessor's Parcel Number	Issuance of Building Permit	Land Use Class	Number of Units	Street Address	Tract No.	Lot No.	FY 2024-25 Actual Special Tax
0218 - 399 - 27 - 0000	No			--	--	--	\$0.00
0218 - 399 - 28 - 0000	No			--	--	--	\$0.00
0218 - 399 - 29 - 0000	No			--	--	--	\$0.00
0218 - 399 - 30 - 0000	No			--	--	--	\$0.00
0218 - 399 - 31 - 0000	Yes	Multiple Family	1	--	--	--	\$1,188.58
0218 - 399 - 32 - 0000	Yes	Multiple Family	1	--	--	--	\$1,188.58
0218 - 399 - 33 - 0000	Yes	Multiple Family	1	--	--	--	\$1,188.58
0218 - 399 - 34 - 0000	Yes	Multiple Family	1	--	--	--	\$1,188.58
0218 - 399 - 35 - 0000	Yes	Multiple Family	1	--	--	--	\$1,188.58
0218 - 399 - 36 - 0000	Yes	Multiple Family	1	--	--	--	\$1,188.58
0218 - 399 - 37 - 0000	Yes	Multiple Family	1	--	--	--	\$1,188.58
0218 - 399 - 38 - 0000	Yes	Multiple Family	1	--	--	--	\$1,188.58
0218 - 399 - 39 - 0000	Yes	Multiple Family	1	--	--	--	\$1,188.58
0218 - 399 - 40 - 0000	Yes	Multiple Family	1	--	--	--	\$1,188.58
0218 - 399 - 41 - 0000	Yes	Multiple Family	1	--	--	--	\$1,188.58
0218 - 399 - 42 - 0000	Yes	Multiple Family	1	--	--	--	\$1,188.58
0218 - 399 - 43 - 0000	Yes	Multiple Family	1	--	--	--	\$1,188.58
0218 - 399 - 44 - 0000	Yes	Multiple Family	1	--	--	--	\$1,188.58
0218 - 399 - 45 - 0000	No			--	--	--	\$0.00
0218 - 399 - 46 - 0000	Yes	Multiple Family	1	--	--	--	\$1,188.58
0218 - 399 - 47 - 0000	Yes	Multiple Family	1	--	--	--	\$1,188.58
0218 - 399 - 48 - 0000	Yes	Multiple Family	1	--	--	--	\$1,188.58
0218 - 399 - 49 - 0000	Yes	Multiple Family	1	--	--	--	\$1,188.58
0218 - 399 - 50 - 0000	Yes	Multiple Family	1	--	--	--	\$1,188.58
0218 - 399 - 51 - 0000	Yes	Multiple Family	1	--	--	--	\$1,188.58
0218 - 399 - 52 - 0000	Yes	Multiple Family	1	--	--	--	\$1,188.58
0218 - 399 - 53 - 0000	Yes	Multiple Family	1	--	--	--	\$1,188.58
0218 - 399 - 54 - 0000	Yes	Multiple Family	1	--	--	--	\$1,188.58
0218 - 399 - 55 - 0000	Yes	Multiple Family	1	--	--	--	\$1,188.58
0218 - 399 - 56 - 0000	Yes	Multiple Family	1	--	--	--	\$1,188.58
0218 - 399 - 57 - 0000	Yes	Multiple Family	1	--	--	--	\$1,188.58
0218 - 399 - 58 - 0000	Yes	Multiple Family	1	--	--	--	\$1,188.58
0218 - 399 - 59 - 0000	Yes	Multiple Family	1	--	--	--	\$1,188.58
0218 - 399 - 60 - 0000	No			--	--	--	\$0.00
0218 - 402 - 04 - 0000	No			--	--	--	\$0.00
0218 - 402 - 05 - 0000	No			--	--	--	\$0.00
0218 - 402 - 06 - 0000	No			--	--	--	\$0.00
0218 - 402 - 16 - 0000	No			--	--	--	\$0.00
0218 - 402 - 17 - 0000	No			--	--	--	\$0.00
0218 - 402 - 18 - 0000	No			--	--	--	\$0.00
0218 - 402 - 19 - 0000	No			--	--	--	\$0.00
0218 - 402 - 20 - 0000	No			--	--	--	\$0.00
0218 - 402 - 21 - 0000	No			--	--	--	\$0.00
0218 - 402 - 22 - 0000	No			--	--	--	\$0.00
0218 - 402 - 28 - 0000	No			--	--	--	\$0.00
0218 - 402 - 29 - 0000	No			--	--	--	\$0.00
0218 - 402 - 31 - 0000	No			--	--	--	\$0.00
0218 - 402 - 33 - 0000	No			--	--	--	\$0.00
0218 - 402 - 34 - 0000	No			--	--	--	\$0.00
0218 - 402 - 35 - 0000	No			--	--	--	\$0.00
0218 - 402 - 36 - 0000	No			--	--	--	\$0.00
0218 - 402 - 37 - 0000	No			--	--	--	\$0.00

City of Ontario
Community Facilities District No. 27
(New Haven Services)
Fiscal Year 2024-25 Special Tax Levy

Assessor's Parcel Number	Issuance of Building Permit	Land Use Class	Number of Units	Street Address	Tract No.	Lot No.	FY 2024-25 Actual Special Tax
0218 - 402 - 38 - 0000	No			--	--	--	\$0.00
0218 - 402 - 39 - 0000	No			--	--	--	\$0.00
0218 - 402 - 40 - 0000	No			--	--	--	\$0.00
0218 - 402 - 41 - 0000	No			--	--	--	\$0.00
0218 - 402 - 42 - 0000	No			--	--	--	\$0.00
0218 - 402 - 44 - 0000	Yes	Non-Residential		--	--	--	\$2,295.90
0218 - 402 - 45 - 0000	Yes	Non-Residential		--	--	--	\$11,621.95
0218 - 402 - 46 - 0000	Yes	Non-Residential		--	--	--	\$2,428.05
0218 - 402 - 47 - 0000	Yes	Non-Residential		--	--	--	\$1,905.37
0218 - 402 - 48 - 0000	Yes	Non-Residential		--	--	--	\$3,570.09
0218 - 402 - 49 - 0000	Yes	Non-Residential		--	--	--	\$771.04
0218 - 402 - 50 - 0000	Yes	Non-Residential		--	--	--	\$815.52
0218 - 402 - 51 - 0000	Yes	Non-Residential		--	--	--	\$1,170.83
0218 - 434 - 06 - 0000	No			--	--	--	\$0.00
0218 - 434 - 07 - 0000	No			--	--	--	\$0.00
0218 - 434 - 08 - 0000	No			--	--	--	\$0.00
0218 - 434 - 18 - 0000	No			--	--	--	\$0.00
0218 - 434 - 19 - 0000	No			--	--	--	\$0.00
0218 - 434 - 20 - 0000	No			--	--	--	\$0.00
0218 - 434 - 21 - 0000	No			--	--	--	\$0.00
0218 - 434 - 22 - 0000	No			--	--	--	\$0.00
0218 - 434 - 23 - 0000	No			--	--	--	\$0.00
0218 - 434 - 26 - 0000	No			--	--	--	\$0.00
0218 - 434 - 27 - 0000	No			--	--	--	\$0.00
0218 - 434 - 29 - 0000	Yes	Multiple Family	1	--	--	--	\$1,188.58
0218 - 434 - 30 - 0000	Yes	Multiple Family	1	--	--	--	\$1,188.58
0218 - 434 - 31 - 0000	Yes	Multiple Family	1	--	--	--	\$1,188.58
0218 - 434 - 32 - 0000	Yes	Multiple Family	1	--	--	--	\$1,188.58
0218 - 434 - 33 - 0000	Yes	Multiple Family	1	--	--	--	\$1,188.58
0218 - 434 - 34 - 0000	Yes	Multiple Family	1	--	--	--	\$1,188.58
0218 - 434 - 35 - 0000	Yes	Multiple Family	1	--	--	--	\$1,188.58
0218 - 434 - 36 - 0000	Yes	Multiple Family	1	--	--	--	\$1,188.58
0218 - 434 - 37 - 0000	Yes	Multiple Family	1	--	--	--	\$1,188.58
0218 - 434 - 38 - 0000	Yes	Multiple Family	1	--	--	--	\$1,188.58
0218 - 434 - 39 - 0000	Yes	Multiple Family	1	--	--	--	\$1,188.58
0218 - 434 - 40 - 0000	Yes	Multiple Family	1	--	--	--	\$1,188.58
0218 - 434 - 41 - 0000	Yes	Multiple Family	1	--	--	--	\$1,188.58
0218 - 434 - 42 - 0000	Yes	Multiple Family	1	--	--	--	\$1,188.58
0218 - 434 - 43 - 0000	Yes	Multiple Family	1	--	--	--	\$1,188.58
0218 - 434 - 44 - 0000	Yes	Multiple Family	1	--	--	--	\$1,188.58
0218 - 434 - 45 - 0000	Yes	Multiple Family	1	--	--	--	\$1,188.58
0218 - 434 - 46 - 0000	Yes	Multiple Family	1	--	--	--	\$1,188.58
0218 - 434 - 47 - 0000	Yes	Multiple Family	1	--	--	--	\$1,188.58
0218 - 434 - 48 - 0000	Yes	Multiple Family	1	--	--	--	\$1,188.58
0218 - 434 - 49 - 0000	Yes	Multiple Family	1	--	--	--	\$1,188.58
0218 - 434 - 50 - 0000	Yes	Multiple Family	1	--	--	--	\$1,188.58
0218 - 434 - 51 - 0000	Yes	Multiple Family	1	--	--	--	\$1,188.58
0218 - 434 - 52 - 0000	Yes	Multiple Family	1	--	--	--	\$1,188.58
0218 - 434 - 53 - 0000	Yes	Multiple Family	1	--	--	--	\$1,188.58
0218 - 434 - 54 - 0000	Yes	Multiple Family	1	--	--	--	\$1,188.58
0218 - 434 - 55 - 0000	Yes	Multiple Family	1	--	--	--	\$1,188.58
0218 - 434 - 56 - 0000	Yes	Multiple Family	1	--	--	--	\$1,188.58

City of Ontario
Community Facilities District No. 27
(New Haven Services)
Fiscal Year 2024-25 Special Tax Levy

Assessor's Parcel Number	Issuance of Building Permit	Land Use Class	Number of Units	Street Address	Tract No.	Lot No.	FY 2024-25 Actual Special Tax
0218 - 434 - 57 - 0000	Yes	Multiple Family	1	--	--	--	\$1,188.58
0218 - 434 - 58 - 0000	Yes	Multiple Family	1	--	--	--	\$1,188.58
0218 - 434 - 59 - 0000	Yes	Multiple Family	1	--	--	--	\$1,188.58
0218 - 434 - 60 - 0000	Yes	Multiple Family	1	--	--	--	\$1,188.58
0218 - 434 - 61 - 0000	Yes	Multiple Family	1	--	--	--	\$1,188.58
0218 - 434 - 62 - 0000	Yes	Multiple Family	1	--	--	--	\$1,188.58
0218 - 434 - 63 - 0000	Yes	Multiple Family	1	--	--	--	\$1,188.58
0218 - 434 - 64 - 0000	Yes	Multiple Family	1	--	--	--	\$1,188.58
0218 - 434 - 65 - 0000	Yes	Multiple Family	1	--	--	--	\$1,188.58
0218 - 434 - 66 - 0000	Yes	Multiple Family	1	--	--	--	\$1,188.58
0218 - 434 - 67 - 0000	Yes	Multiple Family	1	--	--	--	\$1,188.58
0218 - 434 - 68 - 0000	Yes	Multiple Family	1	--	--	--	\$1,188.58
0218 - 434 - 69 - 0000	Yes	Multiple Family	1	--	--	--	\$1,188.58
0218 - 434 - 70 - 0000	Yes	Multiple Family	1	--	--	--	\$1,188.58
0218 - 434 - 72 - 0000	Yes	Multiple Family	1	--	--	--	\$1,188.58
0218 - 434 - 73 - 0000	Yes	Multiple Family	1	--	--	--	\$1,188.58
0218 - 434 - 74 - 0000	Yes	Multiple Family	1	--	--	--	\$1,188.58
0218 - 434 - 75 - 0000	Yes	Multiple Family	1	--	--	--	\$1,188.58
0218 - 434 - 76 - 0000	Yes	Multiple Family	1	--	--	--	\$1,188.58
0218 - 434 - 77 - 0000	Yes	Multiple Family	1	--	--	--	\$1,188.58
0218 - 434 - 78 - 0000	Yes	Multiple Family	1	--	--	--	\$1,188.58
0218 - 434 - 79 - 0000	Yes	Multiple Family	1	--	--	--	\$1,188.58
0218 - 434 - 80 - 0000	Yes	Multiple Family	1	--	--	--	\$1,188.58
0218 - 434 - 81 - 0000	No			--	--	--	\$0.00
0218 - 434 - 82 - 0000	No			--	--	--	\$0.00
0218 - 434 - 83 - 0000	No			--	--	--	\$0.00
0218 - 434 - 84 - 0000	No			--	--	--	\$0.00
0218 - 435 - 01 - 0000	Yes	Multiple Family	1	--	--	--	\$1,188.58
0218 - 435 - 02 - 0000	Yes	Multiple Family	1	--	--	--	\$1,188.58
0218 - 435 - 03 - 0000	Yes	Multiple Family	1	--	--	--	\$1,188.58
0218 - 435 - 04 - 0000	Yes	Multiple Family	1	--	--	--	\$1,188.58
0218 - 435 - 05 - 0000	Yes	Multiple Family	1	--	--	--	\$1,188.58
0218 - 435 - 06 - 0000	Yes	Multiple Family	1	--	--	--	\$1,188.58
0218 - 435 - 07 - 0000	Yes	Multiple Family	1	--	--	--	\$1,188.58
0218 - 435 - 08 - 0000	Yes	Multiple Family	1	--	--	--	\$1,188.58
0218 - 435 - 09 - 0000	Yes	Multiple Family	1	--	--	--	\$1,188.58
0218 - 435 - 10 - 0000	Yes	Multiple Family	1	--	--	--	\$1,188.58
0218 - 435 - 11 - 0000	Yes	Multiple Family	1	--	--	--	\$1,188.58
0218 - 435 - 12 - 0000	Yes	Multiple Family	1	--	--	--	\$1,188.58
0218 - 435 - 13 - 0000	Yes	Multiple Family	1	--	--	--	\$1,188.58
0218 - 435 - 14 - 0000	Yes	Multiple Family	1	--	--	--	\$1,188.58
0218 - 435 - 15 - 0000	Yes	Multiple Family	1	--	--	--	\$1,188.58
0218 - 435 - 16 - 0000	Yes	Multiple Family	1	--	--	--	\$1,188.58
0218 - 435 - 17 - 0000	Yes	Multiple Family	1	--	--	--	\$1,188.58
0218 - 435 - 18 - 0000	Yes	Multiple Family	1	--	--	--	\$1,188.58
0218 - 435 - 19 - 0000	Yes	Multiple Family	1	--	--	--	\$1,188.58
0218 - 435 - 20 - 0000	Yes	Multiple Family	1	--	--	--	\$1,188.58
0218 - 435 - 21 - 0000	Yes	Multiple Family	1	--	--	--	\$1,188.58
0218 - 435 - 22 - 0000	Yes	Multiple Family	1	--	--	--	\$1,188.58
0218 - 435 - 23 - 0000	Yes	Multiple Family	1	--	--	--	\$1,188.58
0218 - 435 - 24 - 0000	Yes	Multiple Family	1	--	--	--	\$1,188.58
0218 - 435 - 25 - 0000	Yes	Multiple Family	1	--	--	--	\$1,188.58

City of Ontario
Community Facilities District No. 27
(New Haven Services)
Fiscal Year 2024-25 Special Tax Levy

Assessor's Parcel Number	Issuance of Building Permit	Land Use Class	Number of Units	Street Address	Tract No.	Lot No.	FY 2024-25 Actual Special Tax
0218 - 435 - 26 - 0000	Yes	Multiple Family	1	--	--	--	\$1,188.58
0218 - 435 - 27 - 0000	Yes	Multiple Family	1	--	--	--	\$1,188.58
0218 - 435 - 28 - 0000	Yes	Multiple Family	1	--	--	--	\$1,188.58
0218 - 435 - 29 - 0000	No			--	--	--	\$0.00
0218 - 435 - 31 - 0000	No			--	--	--	\$0.00
0218 - 435 - 32 - 0000	No			--	--	--	\$0.00
0218 - 435 - 33 - 0000	No			--	--	--	\$0.00
0218 - 435 - 34 - 0000	No			--	--	--	\$0.00
0218 - 435 - 35 - 0000	No			--	--	--	\$0.00
0218 - 435 - 36 - 0000	No			--	--	--	\$0.00
0218 - 435 - 37 - 0000	Yes	Multiple Family	1	--	--	--	\$1,188.58
0218 - 435 - 38 - 0000	Yes	Multiple Family	1	--	--	--	\$1,188.58
0218 - 435 - 39 - 0000	Yes	Multiple Family	1	--	--	--	\$1,188.58
0218 - 435 - 40 - 0000	Yes	Multiple Family	1	--	--	--	\$1,188.58
0218 - 435 - 41 - 0000	Yes	Multiple Family	1	--	--	--	\$1,188.58
0218 - 435 - 42 - 0000	Yes	Multiple Family	1	--	--	--	\$1,188.58
0218 - 435 - 44 - 0000	No			--	--	--	\$0.00
0218 - 435 - 45 - 0000	Yes	Multiple Family	1	--	--	--	\$1,188.58
0218 - 435 - 46 - 0000	Yes	Multiple Family	1	--	--	--	\$1,188.58
0218 - 435 - 47 - 0000	Yes	Multiple Family	1	--	--	--	\$1,188.58
0218 - 435 - 48 - 0000	Yes	Multiple Family	1	--	--	--	\$1,188.58
0218 - 435 - 49 - 0000	Yes	Multiple Family	1	--	--	--	\$1,188.58
0218 - 435 - 50 - 0000	Yes	Multiple Family	1	--	--	--	\$1,188.58
0218 - 435 - 51 - 0000	No			--	--	--	\$0.00
0218 - 436 - 01 - 0000	Yes	Multiple Family	1	--	--	--	\$1,188.58
0218 - 436 - 02 - 0000	Yes	Multiple Family	1	--	--	--	\$1,188.58
0218 - 436 - 03 - 0000	Yes	Multiple Family	1	--	--	--	\$1,188.58
0218 - 436 - 04 - 0000	Yes	Multiple Family	1	--	--	--	\$1,188.58
0218 - 436 - 05 - 0000	Yes	Multiple Family	1	--	--	--	\$1,188.58
0218 - 436 - 06 - 0000	Yes	Multiple Family	1	--	--	--	\$1,188.58
0218 - 436 - 07 - 0000	Yes	Multiple Family	1	--	--	--	\$1,188.58
0218 - 436 - 08 - 0000	Yes	Multiple Family	1	--	--	--	\$1,188.58
0218 - 436 - 09 - 0000	Yes	Multiple Family	1	--	--	--	\$1,188.58
0218 - 436 - 10 - 0000	Yes	Multiple Family	1	--	--	--	\$1,188.58
0218 - 436 - 11 - 0000	Yes	Multiple Family	1	--	--	--	\$1,188.58
0218 - 436 - 12 - 0000	Yes	Multiple Family	1	--	--	--	\$1,188.58
0218 - 436 - 14 - 0000	No			--	--	--	\$0.00
0218 - 436 - 15 - 0000	No			--	--	--	\$0.00
0218 - 436 - 16 - 0000	No			--	--	--	\$0.00
0218 - 436 - 17 - 0000	No			--	--	--	\$0.00
0218 - 436 - 18 - 0000	No			--	--	--	\$0.00
0218 - 436 - 19 - 0000	No			--	--	--	\$0.00
0218 - 436 - 20 - 0000	No			--	--	--	\$0.00
0218 - 436 - 21 - 0000	No			--	--	--	\$0.00
0218 - 436 - 22 - 0000	No			--	--	--	\$0.00
0218 - 436 - 23 - 0000	No			--	--	--	\$0.00
0218 - 436 - 24 - 0000	Yes	Multiple Family	1	--	--	--	\$1,188.58
0218 - 436 - 25 - 0000	Yes	Multiple Family	1	--	--	--	\$1,188.58
0218 - 436 - 26 - 0000	Yes	Multiple Family	1	--	--	--	\$1,188.58
0218 - 436 - 27 - 0000	Yes	Multiple Family	1	--	--	--	\$1,188.58
0218 - 436 - 28 - 0000	Yes	Multiple Family	1	--	--	--	\$1,188.58
0218 - 436 - 29 - 0000	Yes	Multiple Family	1	--	--	--	\$1,188.58

City of Ontario
Community Facilities District No. 27
(New Haven Services)
Fiscal Year 2024-25 Special Tax Levy

Assessor's Parcel Number	Issuance of Building Permit	Land Use Class	Number of Units	Street Address	Tract No.	Lot No.	FY 2024-25 Actual Special Tax
0218 - 436 - 30 - 0000	Yes	Multiple Family	1	--	--	--	\$1,188.58
0218 - 436 - 31 - 0000	Yes	Multiple Family	1	--	--	--	\$1,188.58
0218 - 436 - 32 - 0000	Yes	Multiple Family	1	--	--	--	\$1,188.58
0218 - 436 - 33 - 0000	Yes	Multiple Family	1	--	--	--	\$1,188.58
0218 - 436 - 34 - 0000	Yes	Multiple Family	1	--	--	--	\$1,188.58
0218 - 436 - 35 - 0000	Yes	Multiple Family	1	--	--	--	\$1,188.58
0218 - 436 - 37 - 0000	No			--	--	--	\$0.00
0218 - 436 - 38 - 0000	Yes	Multiple Family	1	--	--	--	\$1,188.58
0218 - 436 - 39 - 0000	Yes	Multiple Family	1	--	--	--	\$1,188.58
0218 - 436 - 40 - 0000	Yes	Multiple Family	1	--	--	--	\$1,188.58
0218 - 436 - 41 - 0000	Yes	Multiple Family	1	--	--	--	\$1,188.58
0218 - 436 - 42 - 0000	Yes	Multiple Family	1	--	--	--	\$1,188.58
0218 - 436 - 43 - 0000	Yes	Multiple Family	1	--	--	--	\$1,188.58
0218 - 436 - 44 - 0000	Yes	Multiple Family	1	--	--	--	\$1,188.58
0218 - 436 - 45 - 0000	Yes	Multiple Family	1	--	--	--	\$1,188.58
0218 - 436 - 46 - 0000	Yes	Multiple Family	1	--	--	--	\$1,188.58
0218 - 436 - 47 - 0000	Yes	Multiple Family	1	--	--	--	\$1,188.58
0218 - 436 - 48 - 0000	Yes	Multiple Family	1	--	--	--	\$1,188.58
0218 - 436 - 49 - 0000	Yes	Multiple Family	1	--	--	--	\$1,188.58
0218 - 436 - 50 - 0000	Yes	Multiple Family	1	--	--	--	\$1,188.58
0218 - 436 - 51 - 0000	Yes	Multiple Family	1	--	--	--	\$1,188.58
0218 - 436 - 52 - 0000	Yes	Multiple Family	1	--	--	--	\$1,188.58
0218 - 436 - 53 - 0000	Yes	Multiple Family	1	--	--	--	\$1,188.58
0218 - 436 - 54 - 0000	Yes	Multiple Family	1	--	--	--	\$1,188.58
0218 - 436 - 55 - 0000	Yes	Multiple Family	1	--	--	--	\$1,188.58
0218 - 436 - 56 - 0000	Yes	Multiple Family	1	--	--	--	\$1,188.58
0218 - 436 - 57 - 0000	Yes	Multiple Family	1	--	--	--	\$1,188.58
0218 - 436 - 58 - 0000	Yes	Multiple Family	1	--	--	--	\$1,188.58
0218 - 436 - 59 - 0000	Yes	Multiple Family	1	--	--	--	\$1,188.58
0218 - 436 - 60 - 0000	Yes	Multiple Family	1	--	--	--	\$1,188.58
0218 - 436 - 61 - 0000	Yes	Multiple Family	1	--	--	--	\$1,188.58
0218 - 436 - 63 - 0000	No			--	--	--	\$0.00
0218 - 436 - 64 - 0000	Yes	Multiple Family	1	--	--	--	\$1,188.58
0218 - 436 - 65 - 0000	Yes	Multiple Family	1	--	--	--	\$1,188.58
0218 - 436 - 66 - 0000	Yes	Multiple Family	1	--	--	--	\$1,188.58
0218 - 436 - 67 - 0000	Yes	Multiple Family	1	--	--	--	\$1,188.58
0218 - 436 - 68 - 0000	Yes	Multiple Family	1	--	--	--	\$1,188.58
0218 - 436 - 69 - 0000	Yes	Multiple Family	1	--	--	--	\$1,188.58
0218 - 436 - 70 - 0000	Yes	Multiple Family	1	--	--	--	\$1,188.58
0218 - 436 - 71 - 0000	Yes	Multiple Family	1	--	--	--	\$1,188.58
0218 - 436 - 72 - 0000	Yes	Multiple Family	1	--	--	--	\$1,188.58
0218 - 436 - 73 - 0000	Yes	Multiple Family	1	--	--	--	\$1,188.58
0218 - 436 - 74 - 0000	Yes	Multiple Family	1	--	--	--	\$1,188.58
0218 - 436 - 75 - 0000	Yes	Multiple Family	1	--	--	--	\$1,188.58
0218 - 436 - 77 - 0000	No			--	--	--	\$0.00
0218 - 436 - 78 - 0000	No			--	--	--	\$0.00
0218 - 436 - 79 - 0000	No			--	--	--	\$0.00
0218 - 436 - 80 - 0000	No			--	--	--	\$0.00
0218 - 436 - 81 - 0000	Yes	Multiple Family	1	--	--	--	\$1,188.58
0218 - 436 - 82 - 0000	Yes	Multiple Family	1	--	--	--	\$1,188.58
0218 - 436 - 83 - 0000	Yes	Multiple Family	1	--	--	--	\$1,188.58
0218 - 436 - 84 - 0000	Yes	Multiple Family	1	--	--	--	\$1,188.58

City of Ontario
Community Facilities District No. 27
(New Haven Services)
Fiscal Year 2024-25 Special Tax Levy

Assessor's Parcel Number	Issuance of Building Permit	Land Use Class	Number of Units	Street Address	Tract No.	Lot No.	FY 2024-25 Actual Special Tax
0218 - 436 - 85 - 0000	Yes	Multiple Family	1	--	--	--	\$1,188.58
0218 - 436 - 86 - 0000	Yes	Multiple Family	1	--	--	--	\$1,188.58
0218 - 436 - 88 - 0000	No			--	--	--	\$0.00
0218 - 436 - 89 - 0000	Yes	Multiple Family	1	--	--	--	\$1,188.58
0218 - 436 - 90 - 0000	Yes	Multiple Family	1	--	--	--	\$1,188.58
0218 - 436 - 91 - 0000	Yes	Multiple Family	1	--	--	--	\$1,188.58
0218 - 436 - 92 - 0000	Yes	Multiple Family	1	--	--	--	\$1,188.58
0218 - 436 - 93 - 0000	Yes	Multiple Family	1	--	--	--	\$1,188.58
0218 - 436 - 94 - 0000	Yes	Multiple Family	1	--	--	--	\$1,188.58
0218 - 436 - 95 - 0000	No			--	--	--	\$0.00
0218 - 436 - 96 - 0000	No			--	--	--	\$0.00
0218 - 436 - 97 - 0000	No			--	--	--	\$0.00
0218 - 442 - 01 - 0000	Yes	Single Family Detached	1	--	--	--	\$1,371.52
0218 - 442 - 02 - 0000	Yes	Single Family Detached	1	--	--	--	\$1,371.52
0218 - 442 - 03 - 0000	Yes	Single Family Detached	1	--	--	--	\$1,371.52
0218 - 442 - 04 - 0000	Yes	Single Family Detached	1	--	--	--	\$1,371.52
0218 - 442 - 05 - 0000	Yes	Single Family Detached	1	--	--	--	\$1,371.52
0218 - 442 - 06 - 0000	Yes	Single Family Detached	1	--	--	--	\$1,371.52
0218 - 442 - 07 - 0000	Yes	Single Family Detached	1	--	--	--	\$1,371.52
0218 - 442 - 08 - 0000	Yes	Single Family Detached	1	--	--	--	\$1,371.52
0218 - 442 - 09 - 0000	Yes	Single Family Detached	1	--	--	--	\$1,371.52
0218 - 442 - 10 - 0000	Yes	Single Family Detached	1	--	--	--	\$1,371.52
0218 - 442 - 11 - 0000	Yes	Single Family Detached	1	--	--	--	\$1,371.52
0218 - 442 - 12 - 0000	Yes	Single Family Detached	1	--	--	--	\$1,371.52
0218 - 442 - 13 - 0000	Yes	Single Family Detached	1	--	--	--	\$1,371.52
0218 - 442 - 14 - 0000	Yes	Single Family Detached	1	--	--	--	\$1,371.52
0218 - 442 - 15 - 0000	Yes	Single Family Detached	1	--	--	--	\$1,371.52
0218 - 442 - 16 - 0000	Yes	Single Family Detached	1	--	--	--	\$1,371.52
0218 - 442 - 17 - 0000	Yes	Single Family Detached	1	--	--	--	\$1,371.52
0218 - 442 - 18 - 0000	Yes	Single Family Detached	1	--	--	--	\$1,371.52
0218 - 442 - 19 - 0000	Yes	Single Family Detached	1	--	--	--	\$1,371.52
0218 - 442 - 20 - 0000	Yes	Single Family Detached	1	--	--	--	\$1,371.52
0218 - 442 - 21 - 0000	Yes	Single Family Detached	1	--	--	--	\$1,371.52
0218 - 442 - 22 - 0000	Yes	Single Family Detached	1	--	--	--	\$1,371.52
0218 - 442 - 23 - 0000	Yes	Single Family Detached	1	--	--	--	\$1,371.52
0218 - 442 - 24 - 0000	Yes	Single Family Detached	1	--	--	--	\$1,371.52
0218 - 442 - 25 - 0000	Yes	Single Family Detached	1	--	--	--	\$1,371.52
0218 - 442 - 26 - 0000	Yes	Single Family Detached	1	--	--	--	\$1,371.52
0218 - 442 - 27 - 0000	Yes	Single Family Detached	1	--	--	--	\$1,371.52
0218 - 442 - 28 - 0000	Yes	Single Family Detached	1	--	--	--	\$1,371.52
0218 - 442 - 29 - 0000	Yes	Single Family Detached	1	--	--	--	\$1,371.52
0218 - 442 - 30 - 0000	Yes	Single Family Detached	1	--	--	--	\$1,371.52
0218 - 442 - 31 - 0000	Yes	Single Family Detached	1	--	--	--	\$1,371.52
0218 - 442 - 32 - 0000	Yes	Single Family Detached	1	--	--	--	\$1,371.52
0218 - 442 - 33 - 0000	Yes	Single Family Detached	1	--	--	--	\$1,371.52
0218 - 442 - 34 - 0000	Yes	Single Family Detached	1	--	--	--	\$1,371.52
0218 - 442 - 35 - 0000	Yes	Single Family Detached	1	--	--	--	\$1,371.52
0218 - 442 - 36 - 0000	Yes	Single Family Detached	1	--	--	--	\$1,371.52
0218 - 442 - 37 - 0000	Yes	Single Family Detached	1	--	--	--	\$1,371.52
0218 - 442 - 38 - 0000	Yes	Single Family Detached	1	--	--	--	\$1,371.52
0218 - 442 - 39 - 0000	Yes	Single Family Detached	1	--	--	--	\$1,371.52
0218 - 442 - 40 - 0000	Yes	Single Family Detached	1	--	--	--	\$1,371.52

City of Ontario
Community Facilities District No. 27
(New Haven Services)
Fiscal Year 2024-25 Special Tax Levy

Assessor's Parcel Number	Issuance of Building Permit	Land Use Class	Number of Units	Street Address	Tract No.	Lot No.	FY 2024-25 Actual Special Tax
0218 - 442 - 41 - 0000	Yes	Single Family Detached	1	--	--	--	\$1,371.52
0218 - 442 - 42 - 0000	Yes	Single Family Detached	1	--	--	--	\$1,371.52
0218 - 442 - 43 - 0000	Yes	Single Family Detached	1	--	--	--	\$1,371.52
0218 - 442 - 44 - 0000	Yes	Single Family Detached	1	--	--	--	\$1,371.52
0218 - 442 - 45 - 0000	Yes	Single Family Detached	1	--	--	--	\$1,371.52
0218 - 442 - 46 - 0000	Yes	Single Family Detached	1	--	--	--	\$1,371.52
0218 - 442 - 47 - 0000	Yes	Single Family Detached	1	--	--	--	\$1,371.52
0218 - 442 - 48 - 0000	Yes	Single Family Detached	1	--	--	--	\$1,371.52
0218 - 442 - 49 - 0000	Yes	Single Family Detached	1	--	--	--	\$1,371.52
0218 - 442 - 50 - 0000	Yes	Single Family Detached	1	--	--	--	\$1,371.52
0218 - 442 - 51 - 0000	Yes	Single Family Detached	1	--	--	--	\$1,371.52
0218 - 442 - 52 - 0000	Yes	Single Family Detached	1	--	--	--	\$1,371.52
0218 - 442 - 53 - 0000	Yes	Single Family Detached	1	--	--	--	\$1,371.52
0218 - 442 - 54 - 0000	Yes	Single Family Detached	1	--	--	--	\$1,371.52
0218 - 442 - 55 - 0000	Yes	Single Family Detached	1	--	--	--	\$1,371.52
0218 - 442 - 56 - 0000	Yes	Single Family Detached	1	--	--	--	\$1,371.52
0218 - 442 - 57 - 0000	Yes	Single Family Detached	1	--	--	--	\$1,371.52
0218 - 442 - 58 - 0000	Yes	Single Family Detached	1	--	--	--	\$1,371.52
0218 - 442 - 59 - 0000	Yes	Single Family Detached	1	--	--	--	\$1,371.52
0218 - 442 - 60 - 0000	Yes	Single Family Detached	1	--	--	--	\$1,371.52
0218 - 442 - 61 - 0000	Yes	Single Family Detached	1	--	--	--	\$1,371.52
0218 - 442 - 62 - 0000	Yes	Single Family Detached	1	--	--	--	\$1,371.52
0218 - 442 - 63 - 0000	Yes	Single Family Detached	1	--	--	--	\$1,371.52
0218 - 442 - 64 - 0000	Yes	Single Family Detached	1	--	--	--	\$1,371.52
0218 - 442 - 65 - 0000	Yes	Single Family Detached	1	--	--	--	\$1,371.52
0218 - 442 - 66 - 0000	Yes	Single Family Detached	1	--	--	--	\$1,371.52
0218 - 442 - 67 - 0000	Yes	Single Family Detached	1	--	--	--	\$1,371.52
0218 - 442 - 68 - 0000	Yes	Single Family Detached	1	--	--	--	\$1,371.52
0218 - 442 - 69 - 0000	Yes	Single Family Detached	1	--	--	--	\$1,371.52
0218 - 442 - 70 - 0000	Yes	Single Family Detached	1	--	--	--	\$1,371.52
0218 - 442 - 71 - 0000	No			--	--	--	\$0.00
0218 - 442 - 72 - 0000	No			--	--	--	\$0.00
0218 - 442 - 73 - 0000	No			--	--	--	\$0.00
0218 - 442 - 74 - 0000	No			--	--	--	\$0.00
0218 - 442 - 75 - 0000	No			--	--	--	\$0.00
0218 - 442 - 76 - 0000	No			--	--	--	\$0.00
0218 - 442 - 77 - 0000	No			--	--	--	\$0.00
0218 - 442 - 78 - 0000	No			--	--	--	\$0.00
0218 - 442 - 79 - 0000	No			--	--	--	\$0.00
0218 - 442 - 80 - 0000	No			--	--	--	\$0.00
0218 - 442 - 81 - 0000	No			--	--	--	\$0.00
0218 - 442 - 82 - 0000	No			--	--	--	\$0.00
0218 - 442 - 83 - 0000	No			--	--	--	\$0.00
0218 - 442 - 84 - 0000	No			--	--	--	\$0.00
0218 - 443 - 01 - 0000	Yes	Single Family Detached	1	--	--	--	\$1,371.52
0218 - 443 - 02 - 0000	Yes	Single Family Detached	1	--	--	--	\$1,371.52
0218 - 443 - 03 - 0000	Yes	Single Family Detached	1	--	--	--	\$1,371.52
0218 - 443 - 04 - 0000	Yes	Single Family Detached	1	--	--	--	\$1,371.52
0218 - 443 - 05 - 0000	Yes	Single Family Detached	1	--	--	--	\$1,371.52
0218 - 443 - 06 - 0000	Yes	Single Family Detached	1	--	--	--	\$1,371.52
0218 - 443 - 07 - 0000	Yes	Single Family Detached	1	--	--	--	\$1,371.52
0218 - 443 - 08 - 0000	Yes	Single Family Detached	1	--	--	--	\$1,371.52

City of Ontario
Community Facilities District No. 27
(New Haven Services)
Fiscal Year 2024-25 Special Tax Levy

Assessor's Parcel Number	Issuance of Building Permit	Land Use Class	Number of Units	Street Address	Tract No.	Lot No.	FY 2024-25 Actual Special Tax
0218 - 443 - 09 - 0000	Yes	Single Family Detached	1	--	--	--	\$1,371.52
0218 - 443 - 10 - 0000	Yes	Single Family Detached	1	--	--	--	\$1,371.52
0218 - 443 - 11 - 0000	Yes	Single Family Detached	1	--	--	--	\$1,371.52
0218 - 443 - 12 - 0000	Yes	Single Family Detached	1	--	--	--	\$1,371.52
0218 - 443 - 13 - 0000	Yes	Single Family Detached	1	--	--	--	\$1,371.52
0218 - 443 - 14 - 0000	Yes	Single Family Detached	1	--	--	--	\$1,371.52
0218 - 443 - 15 - 0000	Yes	Single Family Detached	1	--	--	--	\$1,371.52
0218 - 443 - 16 - 0000	Yes	Single Family Detached	1	--	--	--	\$1,371.52
0218 - 443 - 17 - 0000	Yes	Single Family Detached	1	--	--	--	\$1,371.52
0218 - 443 - 18 - 0000	Yes	Single Family Detached	1	--	--	--	\$1,371.52
0218 - 443 - 19 - 0000	Yes	Single Family Detached	1	--	--	--	\$1,371.52
0218 - 443 - 20 - 0000	Yes	Single Family Detached	1	--	--	--	\$1,371.52
0218 - 444 - 01 - 0000	Yes	Single Family Detached	1	--	--	--	\$1,371.52
0218 - 444 - 02 - 0000	Yes	Single Family Detached	1	--	--	--	\$1,371.52
0218 - 444 - 03 - 0000	Yes	Single Family Detached	1	--	--	--	\$1,371.52
0218 - 444 - 04 - 0000	Yes	Single Family Detached	1	--	--	--	\$1,371.52
0218 - 444 - 05 - 0000	Yes	Single Family Detached	1	--	--	--	\$1,371.52
0218 - 444 - 06 - 0000	Yes	Single Family Detached	1	--	--	--	\$1,371.52
0218 - 444 - 07 - 0000	Yes	Single Family Detached	1	--	--	--	\$1,371.52
0218 - 444 - 08 - 0000	Yes	Single Family Detached	1	--	--	--	\$1,371.52
0218 - 444 - 09 - 0000	Yes	Single Family Detached	1	--	--	--	\$1,371.52
0218 - 444 - 10 - 0000	Yes	Single Family Detached	1	--	--	--	\$1,371.52
0218 - 444 - 11 - 0000	Yes	Single Family Detached	1	--	--	--	\$1,371.52
0218 - 444 - 12 - 0000	Yes	Single Family Detached	1	--	--	--	\$1,371.52
0218 - 444 - 13 - 0000	Yes	Single Family Detached	1	--	--	--	\$1,371.52
0218 - 444 - 14 - 0000	Yes	Single Family Detached	1	--	--	--	\$1,371.52
0218 - 444 - 15 - 0000	Yes	Single Family Detached	1	--	--	--	\$1,371.52
0218 - 444 - 16 - 0000	Yes	Single Family Detached	1	--	--	--	\$1,371.52
0218 - 444 - 17 - 0000	Yes	Single Family Detached	1	--	--	--	\$1,371.52
0218 - 444 - 18 - 0000	Yes	Single Family Detached	1	--	--	--	\$1,371.52
0218 - 444 - 19 - 0000	Yes	Single Family Detached	1	--	--	--	\$1,371.52
0218 - 444 - 20 - 0000	Yes	Single Family Detached	1	--	--	--	\$1,371.52
0218 - 444 - 21 - 0000	Yes	Single Family Detached	1	--	--	--	\$1,371.52
0218 - 444 - 22 - 0000	Yes	Single Family Detached	1	--	--	--	\$1,371.52
0218 - 444 - 23 - 0000	Yes	Single Family Detached	1	--	--	--	\$1,371.52
0218 - 444 - 24 - 0000	Yes	Single Family Detached	1	--	--	--	\$1,371.52
0218 - 444 - 25 - 0000	Yes	Single Family Detached	1	--	--	--	\$1,371.52
0218 - 444 - 26 - 0000	Yes	Single Family Detached	1	--	--	--	\$1,371.52
0218 - 444 - 27 - 0000	Yes	Single Family Detached	1	--	--	--	\$1,371.52
0218 - 444 - 28 - 0000	Yes	Single Family Detached	1	--	--	--	\$1,371.52
0218 - 444 - 29 - 0000	Yes	Single Family Detached	1	--	--	--	\$1,371.52
0218 - 444 - 30 - 0000	Yes	Single Family Detached	1	--	--	--	\$1,371.52
0218 - 444 - 31 - 0000	Yes	Single Family Detached	1	--	--	--	\$1,371.52
0218 - 444 - 32 - 0000	Yes	Single Family Detached	1	--	--	--	\$1,371.52
0218 - 444 - 33 - 0000	Yes	Single Family Detached	1	--	--	--	\$1,371.52
0218 - 444 - 34 - 0000	Yes	Single Family Detached	1	--	--	--	\$1,371.52
0218 - 444 - 35 - 0000	Yes	Single Family Detached	1	--	--	--	\$1,371.52
0218 - 444 - 36 - 0000	Yes	Single Family Detached	1	--	--	--	\$1,371.52
0218 - 444 - 37 - 0000	Yes	Single Family Detached	1	--	--	--	\$1,371.52
0218 - 444 - 38 - 0000	Yes	Single Family Detached	1	--	--	--	\$1,371.52
0218 - 444 - 39 - 0000	Yes	Single Family Detached	1	--	--	--	\$1,371.52
0218 - 444 - 40 - 0000	Yes	Single Family Detached	1	--	--	--	\$1,371.52

City of Ontario
Community Facilities District No. 27
(New Haven Services)
Fiscal Year 2024-25 Special Tax Levy

Assessor's Parcel Number	Issuance of Building Permit	Land Use Class	Number of Units	Street Address	Tract No.	Lot No.	FY 2024-25 Actual Special Tax
0218 - 444 - 41 - 0000	Yes	Single Family Detached	1	--	--	--	\$1,371.52
0218 - 444 - 42 - 0000	No			--	--	--	\$0.00
0218 - 444 - 43 - 0000	No			--	--	--	\$0.00
0218 - 444 - 44 - 0000	No			--	--	--	\$0.00
0218 - 445 - 01 - 0000	Yes	Single Family Detached	1	--	--	--	\$1,371.52
0218 - 445 - 02 - 0000	Yes	Single Family Detached	1	--	--	--	\$1,371.52
0218 - 445 - 03 - 0000	Yes	Single Family Detached	1	--	--	--	\$1,371.52
0218 - 445 - 04 - 0000	Yes	Single Family Detached	1	--	--	--	\$1,371.52
0218 - 445 - 05 - 0000	Yes	Single Family Detached	1	--	--	--	\$1,371.52
0218 - 445 - 06 - 0000	Yes	Single Family Detached	1	--	--	--	\$1,371.52
0218 - 445 - 07 - 0000	Yes	Single Family Detached	1	--	--	--	\$1,371.52
0218 - 445 - 08 - 0000	Yes	Single Family Detached	1	--	--	--	\$1,371.52
0218 - 445 - 09 - 0000	Yes	Single Family Detached	1	--	--	--	\$1,371.52
0218 - 445 - 10 - 0000	Yes	Single Family Detached	1	--	--	--	\$1,371.52
0218 - 445 - 11 - 0000	Yes	Single Family Detached	1	--	--	--	\$1,371.52
0218 - 445 - 12 - 0000	Yes	Single Family Detached	1	--	--	--	\$1,371.52
0218 - 445 - 13 - 0000	Yes	Single Family Detached	1	--	--	--	\$1,371.52
0218 - 445 - 14 - 0000	Yes	Single Family Detached	1	--	--	--	\$1,371.52
0218 - 445 - 15 - 0000	Yes	Single Family Detached	1	--	--	--	\$1,371.52
0218 - 445 - 16 - 0000	No			--	--	--	\$0.00
0218 - 445 - 17 - 0000	No			--	--	--	\$0.00
0218 - 452 - 01 - 0000	Yes	Single Family Detached	1	--	--	--	\$1,371.52
0218 - 452 - 02 - 0000	Yes	Single Family Detached	1	--	--	--	\$1,371.52
0218 - 452 - 03 - 0000	Yes	Single Family Detached	1	--	--	--	\$1,371.52
0218 - 452 - 04 - 0000	Yes	Single Family Detached	1	--	--	--	\$1,371.52
0218 - 452 - 05 - 0000	Yes	Single Family Detached	1	--	--	--	\$1,371.52
0218 - 452 - 06 - 0000	Yes	Single Family Detached	1	--	--	--	\$1,371.52
0218 - 452 - 07 - 0000	Yes	Single Family Detached	1	--	--	--	\$1,371.52
0218 - 452 - 08 - 0000	Yes	Single Family Detached	1	--	--	--	\$1,371.52
0218 - 452 - 09 - 0000	Yes	Single Family Detached	1	--	--	--	\$1,371.52
0218 - 452 - 12 - 0000	Yes	Single Family Detached	1	--	--	--	\$1,371.52
0218 - 452 - 13 - 0000	Yes	Single Family Detached	1	--	--	--	\$1,371.52
0218 - 452 - 14 - 0000	Yes	Single Family Detached	1	--	--	--	\$1,371.52
0218 - 452 - 18 - 0000	No			--	--	--	\$0.00
0218 - 452 - 19 - 0000	No			--	--	--	\$0.00
0218 - 452 - 20 - 0000	No			--	--	--	\$0.00
0218 - 452 - 21 - 0000	No			--	--	--	\$0.00
0218 - 452 - 23 - 0000	Yes	Single Family Detached	1	--	--	--	\$1,371.52
0218 - 452 - 24 - 0000	Yes	Single Family Detached	1	--	--	--	\$1,371.52
0218 - 452 - 25 - 0000	Yes	Single Family Detached	1	--	--	--	\$1,371.52
0218 - 452 - 26 - 0000	Yes	Single Family Detached	1	--	--	--	\$1,371.52
0218 - 452 - 27 - 0000	Yes	Single Family Detached	1	--	--	--	\$1,371.52
0218 - 452 - 28 - 0000	Yes	Single Family Detached	1	--	--	--	\$1,371.52
0218 - 452 - 29 - 0000	Yes	Single Family Detached	1	--	--	--	\$1,371.52
0218 - 452 - 30 - 0000	Yes	Single Family Detached	1	--	--	--	\$1,371.52
0218 - 452 - 31 - 0000	No			--	--	--	\$0.00
0218 - 462 - 01 - 0000	Yes	Single Family Detached	1	--	--	--	\$1,371.52
0218 - 462 - 02 - 0000	Yes	Single Family Detached	1	--	--	--	\$1,371.52
0218 - 462 - 03 - 0000	Yes	Single Family Detached	1	--	--	--	\$1,371.52
0218 - 462 - 04 - 0000	Yes	Single Family Detached	1	--	--	--	\$1,371.52
0218 - 462 - 05 - 0000	Yes	Single Family Detached	1	--	--	--	\$1,371.52
0218 - 462 - 06 - 0000	Yes	Single Family Detached	1	--	--	--	\$1,371.52

City of Ontario
Community Facilities District No. 27
(New Haven Services)
Fiscal Year 2024-25 Special Tax Levy

Assessor's Parcel Number	Issuance of Building Permit	Land Use Class	Number of Units	Street Address	Tract No.	Lot No.	FY 2024-25 Actual Special Tax
0218 - 462 - 07 - 0000	Yes	Single Family Detached	1	--	--	--	\$1,371.52
0218 - 462 - 08 - 0000	Yes	Single Family Detached	1	--	--	--	\$1,371.52
0218 - 462 - 09 - 0000	Yes	Single Family Detached	1	--	--	--	\$1,371.52
0218 - 462 - 10 - 0000	Yes	Single Family Detached	1	--	--	--	\$1,371.52
0218 - 462 - 11 - 0000	Yes	Single Family Detached	1	--	--	--	\$1,371.52
0218 - 462 - 12 - 0000	Yes	Single Family Detached	1	--	--	--	\$1,371.52
0218 - 462 - 13 - 0000	Yes	Single Family Detached	1	--	--	--	\$1,371.52
0218 - 462 - 14 - 0000	Yes	Single Family Detached	1	--	--	--	\$1,371.52
0218 - 462 - 15 - 0000	Yes	Single Family Detached	1	--	--	--	\$1,371.52
0218 - 462 - 16 - 0000	Yes	Single Family Detached	1	--	--	--	\$1,371.52
0218 - 462 - 17 - 0000	Yes	Single Family Detached	1	--	--	--	\$1,371.52
0218 - 462 - 18 - 0000	Yes	Single Family Detached	1	--	--	--	\$1,371.52
0218 - 462 - 19 - 0000	Yes	Single Family Detached	1	--	--	--	\$1,371.52
0218 - 462 - 20 - 0000	Yes	Single Family Detached	1	--	--	--	\$1,371.52
0218 - 462 - 21 - 0000	Yes	Single Family Detached	1	--	--	--	\$1,371.52
0218 - 462 - 22 - 0000	Yes	Single Family Detached	1	--	--	--	\$1,371.52
0218 - 462 - 23 - 0000	Yes	Single Family Detached	1	--	--	--	\$1,371.52
0218 - 462 - 24 - 0000	Yes	Single Family Detached	1	--	--	--	\$1,371.52
0218 - 462 - 25 - 0000	Yes	Single Family Detached	1	--	--	--	\$1,371.52
0218 - 462 - 26 - 0000	Yes	Single Family Detached	1	--	--	--	\$1,371.52
0218 - 462 - 27 - 0000	Yes	Single Family Detached	1	--	--	--	\$1,371.52
0218 - 462 - 28 - 0000	Yes	Single Family Detached	1	--	--	--	\$1,371.52
0218 - 462 - 29 - 0000	Yes	Single Family Detached	1	--	--	--	\$1,371.52
0218 - 462 - 30 - 0000	Yes	Single Family Detached	1	--	--	--	\$1,371.52
0218 - 462 - 31 - 0000	Yes	Single Family Detached	1	--	--	--	\$1,371.52
0218 - 462 - 32 - 0000	Yes	Single Family Detached	1	--	--	--	\$1,371.52
0218 - 462 - 33 - 0000	Yes	Single Family Detached	1	--	--	--	\$1,371.52
0218 - 462 - 34 - 0000	Yes	Single Family Detached	1	--	--	--	\$1,371.52
0218 - 462 - 35 - 0000	Yes	Single Family Detached	1	--	--	--	\$1,371.52
0218 - 462 - 36 - 0000	Yes	Single Family Detached	1	--	--	--	\$1,371.52
0218 - 462 - 37 - 0000	Yes	Single Family Detached	1	--	--	--	\$1,371.52
0218 - 462 - 38 - 0000	Yes	Single Family Detached	1	--	--	--	\$1,371.52
0218 - 462 - 39 - 0000	Yes	Single Family Detached	1	--	--	--	\$1,371.52
0218 - 462 - 40 - 0000	Yes	Single Family Detached	1	--	--	--	\$1,371.52
0218 - 462 - 41 - 0000	Yes	Single Family Detached	1	--	--	--	\$1,371.52
0218 - 462 - 42 - 0000	Yes	Single Family Detached	1	--	--	--	\$1,371.52
0218 - 462 - 43 - 0000	Yes	Single Family Detached	1	--	--	--	\$1,371.52
0218 - 462 - 44 - 0000	Yes	Single Family Detached	1	--	--	--	\$1,371.52
0218 - 462 - 45 - 0000	Yes	Single Family Detached	1	--	--	--	\$1,371.52
0218 - 462 - 46 - 0000	Yes	Single Family Detached	1	--	--	--	\$1,371.52
0218 - 462 - 47 - 0000	Yes	Single Family Detached	1	--	--	--	\$1,371.52
0218 - 462 - 48 - 0000	Yes	Single Family Detached	1	--	--	--	\$1,371.52
0218 - 462 - 49 - 0000	Yes	Single Family Detached	1	--	--	--	\$1,371.52
0218 - 462 - 50 - 0000	Yes	Single Family Detached	1	--	--	--	\$1,371.52
0218 - 462 - 51 - 0000	Yes	Single Family Detached	1	--	--	--	\$1,371.52
0218 - 462 - 52 - 0000	Yes	Single Family Detached	1	--	--	--	\$1,371.52
0218 - 462 - 53 - 0000	Yes	Single Family Detached	1	--	--	--	\$1,371.52
0218 - 462 - 54 - 0000	Yes	Single Family Detached	1	--	--	--	\$1,371.52
0218 - 462 - 55 - 0000	Yes	Single Family Detached	1	--	--	--	\$1,371.52
0218 - 462 - 56 - 0000	Yes	Single Family Detached	1	--	--	--	\$1,371.52
0218 - 462 - 57 - 0000	Yes	Single Family Detached	1	--	--	--	\$1,371.52
0218 - 462 - 58 - 0000	Yes	Single Family Detached	1	--	--	--	\$1,371.52

City of Ontario
Community Facilities District No. 27
(New Haven Services)
Fiscal Year 2024-25 Special Tax Levy

Assessor's Parcel Number	Issuance of Building Permit	Land Use Class	Number of Units	Street Address	Tract No.	Lot No.	FY 2024-25 Actual Special Tax
0218 - 462 - 59 - 0000	Yes	Single Family Detached	1	--	--	--	\$1,371.52
0218 - 462 - 60 - 0000	Yes	Single Family Detached	1	--	--	--	\$1,371.52
0218 - 462 - 61 - 0000	Yes	Single Family Detached	1	--	--	--	\$1,371.52
0218 - 462 - 62 - 0000	Yes	Single Family Detached	1	--	--	--	\$1,371.52
0218 - 462 - 63 - 0000	Yes	Single Family Detached	1	--	--	--	\$1,371.52
0218 - 462 - 64 - 0000	Yes	Single Family Detached	1	--	--	--	\$1,371.52
0218 - 462 - 65 - 0000	Yes	Single Family Detached	1	--	--	--	\$1,371.52
0218 - 462 - 66 - 0000	Yes	Single Family Detached	1	--	--	--	\$1,371.52
0218 - 462 - 67 - 0000	Yes	Single Family Detached	1	--	--	--	\$1,371.52
0218 - 462 - 68 - 0000	Yes	Single Family Detached	1	--	--	--	\$1,371.52
0218 - 462 - 69 - 0000	Yes	Single Family Detached	1	--	--	--	\$1,371.52
0218 - 462 - 70 - 0000	Yes	Single Family Detached	1	--	--	--	\$1,371.52
0218 - 462 - 71 - 0000	Yes	Single Family Detached	1	--	--	--	\$1,371.52
0218 - 462 - 72 - 0000	Yes	Single Family Detached	1	--	--	--	\$1,371.52
0218 - 462 - 73 - 0000	Yes	Single Family Detached	1	--	--	--	\$1,371.52
0218 - 462 - 74 - 0000	Yes	Single Family Detached	1	--	--	--	\$1,371.52
0218 - 462 - 75 - 0000	Yes	Single Family Detached	1	--	--	--	\$1,371.52
0218 - 462 - 76 - 0000	Yes	Single Family Detached	1	--	--	--	\$1,371.52
0218 - 462 - 77 - 0000	Yes	Single Family Detached	1	--	--	--	\$1,371.52
0218 - 462 - 78 - 0000	Yes	Single Family Detached	1	--	--	--	\$1,371.52
0218 - 462 - 79 - 0000	Yes	Single Family Detached	1	--	--	--	\$1,371.52
0218 - 462 - 82 - 0000	No			--	--	--	\$0.00
0218 - 462 - 83 - 0000	No			--	--	--	\$0.00
0218 - 462 - 84 - 0000	No			--	--	--	\$0.00
0218 - 462 - 85 - 0000	No			--	--	--	\$0.00
0218 - 462 - 86 - 0000	No			--	--	--	\$0.00
0218 - 462 - 87 - 0000	No			--	--	--	\$0.00
0218 - 463 - 01 - 0000	Yes	Multiple Family	1	--	--	--	\$1,188.58
0218 - 463 - 02 - 0000	Yes	Multiple Family	1	--	--	--	\$1,188.58
0218 - 463 - 03 - 0000	Yes	Multiple Family	1	--	--	--	\$1,188.58
0218 - 463 - 04 - 0000	Yes	Multiple Family	1	--	--	--	\$1,188.58
0218 - 463 - 05 - 0000	Yes	Multiple Family	1	--	--	--	\$1,188.58
0218 - 463 - 06 - 0000	Yes	Multiple Family	1	--	--	--	\$1,188.58
0218 - 463 - 07 - 0000	Yes	Multiple Family	1	--	--	--	\$1,188.58
0218 - 463 - 08 - 0000	Yes	Multiple Family	1	--	--	--	\$1,188.58
0218 - 463 - 09 - 0000	Yes	Multiple Family	1	--	--	--	\$1,188.58
0218 - 463 - 10 - 0000	Yes	Multiple Family	1	--	--	--	\$1,188.58
0218 - 463 - 11 - 0000	Yes	Multiple Family	1	--	--	--	\$1,188.58
0218 - 463 - 12 - 0000	Yes	Multiple Family	1	--	--	--	\$1,188.58
0218 - 463 - 13 - 0000	Yes	Multiple Family	1	--	--	--	\$1,188.58
0218 - 463 - 14 - 0000	Yes	Multiple Family	1	--	--	--	\$1,188.58
0218 - 463 - 15 - 0000	No			--	--	--	\$0.00
0218 - 463 - 16 - 0000	Yes	Multiple Family	1	--	--	--	\$1,188.58
0218 - 463 - 17 - 0000	Yes	Multiple Family	1	--	--	--	\$1,188.58
0218 - 463 - 18 - 0000	Yes	Multiple Family	1	--	--	--	\$1,188.58
0218 - 463 - 19 - 0000	Yes	Multiple Family	1	--	--	--	\$1,188.58
0218 - 463 - 20 - 0000	Yes	Multiple Family	1	--	--	--	\$1,188.58
0218 - 463 - 21 - 0000	Yes	Multiple Family	1	--	--	--	\$1,188.58
0218 - 463 - 22 - 0000	Yes	Multiple Family	1	--	--	--	\$1,188.58
0218 - 463 - 23 - 0000	Yes	Multiple Family	1	--	--	--	\$1,188.58
0218 - 463 - 24 - 0000	Yes	Multiple Family	1	--	--	--	\$1,188.58
0218 - 463 - 25 - 0000	Yes	Multiple Family	1	--	--	--	\$1,188.58

City of Ontario
Community Facilities District No. 27
(New Haven Services)
Fiscal Year 2024-25 Special Tax Levy

Assessor's Parcel Number	Issuance of Building Permit	Land Use Class	Number of Units	Street Address	Tract No.	Lot No.	FY 2024-25 Actual Special Tax
0218 - 463 - 26 - 0000	Yes	Multiple Family	1	--	--	--	\$1,188.58
0218 - 463 - 27 - 0000	Yes	Multiple Family	1	--	--	--	\$1,188.58
0218 - 463 - 28 - 0000	Yes	Multiple Family	1	--	--	--	\$1,188.58
0218 - 463 - 29 - 0000	Yes	Multiple Family	1	--	--	--	\$1,188.58
0218 - 463 - 30 - 0000	No			--	--	--	\$0.00
0218 - 463 - 31 - 0000	Yes	Multiple Family	1	--	--	--	\$1,188.58
0218 - 463 - 32 - 0000	Yes	Multiple Family	1	--	--	--	\$1,188.58
0218 - 463 - 33 - 0000	Yes	Multiple Family	1	--	--	--	\$1,188.58
0218 - 463 - 34 - 0000	Yes	Multiple Family	1	--	--	--	\$1,188.58
0218 - 463 - 35 - 0000	Yes	Multiple Family	1	--	--	--	\$1,188.58
0218 - 463 - 36 - 0000	Yes	Multiple Family	1	--	--	--	\$1,188.58
0218 - 463 - 37 - 0000	Yes	Multiple Family	1	--	--	--	\$1,188.58
0218 - 463 - 38 - 0000	Yes	Multiple Family	1	--	--	--	\$1,188.58
0218 - 463 - 39 - 0000	Yes	Multiple Family	1	--	--	--	\$1,188.58
0218 - 463 - 40 - 0000	Yes	Multiple Family	1	--	--	--	\$1,188.58
0218 - 463 - 41 - 0000	Yes	Multiple Family	1	--	--	--	\$1,188.58
0218 - 463 - 42 - 0000	Yes	Multiple Family	1	--	--	--	\$1,188.58
0218 - 463 - 43 - 0000	Yes	Multiple Family	1	--	--	--	\$1,188.58
0218 - 463 - 44 - 0000	Yes	Multiple Family	1	--	--	--	\$1,188.58
0218 - 463 - 45 - 0000	No			--	--	--	\$0.00
0218 - 463 - 46 - 0000	No			--	--	--	\$0.00
0218 - 463 - 47 - 0000	No			--	--	--	\$0.00
0218 - 463 - 48 - 0000	No			--	--	--	\$0.00
0218 - 464 - 02 - 0000	No			--	--	--	\$0.00
0218 - 464 - 03 - 0000	No			--	--	--	\$0.00
0218 - 464 - 04 - 0000	No			--	--	--	\$0.00
0218 - 464 - 05 - 0000	Yes	Multiple Family	1	--	--	--	\$1,188.58
0218 - 464 - 06 - 0000	Yes	Multiple Family	1	--	--	--	\$1,188.58
0218 - 464 - 07 - 0000	Yes	Multiple Family	1	--	--	--	\$1,188.58
0218 - 464 - 08 - 0000	Yes	Multiple Family	1	--	--	--	\$1,188.58
0218 - 464 - 09 - 0000	Yes	Multiple Family	1	--	--	--	\$1,188.58
0218 - 464 - 10 - 0000	Yes	Multiple Family	1	--	--	--	\$1,188.58
0218 - 464 - 11 - 0000	Yes	Multiple Family	1	--	--	--	\$1,188.58
0218 - 464 - 12 - 0000	Yes	Multiple Family	1	--	--	--	\$1,188.58
0218 - 464 - 13 - 0000	Yes	Multiple Family	1	--	--	--	\$1,188.58
0218 - 464 - 14 - 0000	Yes	Multiple Family	1	--	--	--	\$1,188.58
0218 - 464 - 15 - 0000	Yes	Multiple Family	1	--	--	--	\$1,188.58
0218 - 464 - 16 - 0000	Yes	Multiple Family	1	--	--	--	\$1,188.58
0218 - 464 - 17 - 0000	Yes	Multiple Family	1	--	--	--	\$1,188.58
0218 - 464 - 18 - 0000	Yes	Multiple Family	1	--	--	--	\$1,188.58
0218 - 464 - 19 - 0000	Yes	Multiple Family	1	--	--	--	\$1,188.58
0218 - 464 - 20 - 0000	Yes	Multiple Family	1	--	--	--	\$1,188.58
0218 - 464 - 21 - 0000	Yes	Multiple Family	1	--	--	--	\$1,188.58
0218 - 464 - 22 - 0000	Yes	Multiple Family	1	--	--	--	\$1,188.58
0218 - 464 - 23 - 0000	Yes	Multiple Family	1	--	--	--	\$1,188.58
0218 - 464 - 24 - 0000	Yes	Multiple Family	1	--	--	--	\$1,188.58
0218 - 464 - 25 - 0000	Yes	Multiple Family	1	--	--	--	\$1,188.58
0218 - 464 - 26 - 0000	Yes	Multiple Family	1	--	--	--	\$1,188.58
0218 - 464 - 27 - 0000	Yes	Multiple Family	1	--	--	--	\$1,188.58
0218 - 464 - 28 - 0000	Yes	Multiple Family	1	--	--	--	\$1,188.58
0218 - 464 - 29 - 0000	Yes	Multiple Family	1	--	--	--	\$1,188.58
0218 - 464 - 30 - 0000	Yes	Multiple Family	1	--	--	--	\$1,188.58

City of Ontario
Community Facilities District No. 27
(New Haven Services)
Fiscal Year 2024-25 Special Tax Levy

Assessor's Parcel Number	Issuance of Building Permit	Land Use Class	Number of Units	Street Address	Tract No.	Lot No.	FY 2024-25 Actual Special Tax
0218 - 464 - 31 - 0000	Yes	Multiple Family	1	--	--	--	\$1,188.58
0218 - 464 - 32 - 0000	Yes	Multiple Family	1	--	--	--	\$1,188.58
0218 - 464 - 33 - 0000	Yes	Multiple Family	1	--	--	--	\$1,188.58
0218 - 464 - 34 - 0000	Yes	Multiple Family	1	--	--	--	\$1,188.58
0218 - 464 - 35 - 0000	Yes	Multiple Family	1	--	--	--	\$1,188.58
0218 - 464 - 36 - 0000	Yes	Multiple Family	1	--	--	--	\$1,188.58
0218 - 464 - 37 - 0000	Yes	Multiple Family	1	--	--	--	\$1,188.58
0218 - 464 - 38 - 0000	Yes	Multiple Family	1	--	--	--	\$1,188.58
0218 - 464 - 39 - 0000	Yes	Multiple Family	1	--	--	--	\$1,188.58
0218 - 464 - 40 - 0000	No			--	--	--	\$0.00
0218 - 464 - 41 - 0000	No			--	--	--	\$0.00
0218 - 464 - 42 - 0000	No			--	--	--	\$0.00
0218 - 472 - 01 - 0000	Yes	Single Family Detached	1	--	--	--	\$1,371.52
0218 - 472 - 02 - 0000	Yes	Single Family Detached	1	--	--	--	\$1,371.52
0218 - 472 - 03 - 0000	Yes	Single Family Detached	1	--	--	--	\$1,371.52
0218 - 472 - 04 - 0000	Yes	Single Family Detached	1	--	--	--	\$1,371.52
0218 - 472 - 05 - 0000	Yes	Single Family Detached	1	--	--	--	\$1,371.52
0218 - 472 - 06 - 0000	Yes	Single Family Detached	1	--	--	--	\$1,371.52
0218 - 472 - 07 - 0000	Yes	Single Family Detached	1	--	--	--	\$1,371.52
0218 - 472 - 08 - 0000	Yes	Single Family Detached	1	--	--	--	\$1,371.52
0218 - 472 - 09 - 0000	Yes	Single Family Detached	1	--	--	--	\$1,371.52
0218 - 472 - 10 - 0000	Yes	Single Family Detached	1	--	--	--	\$1,371.52
0218 - 472 - 11 - 0000	Yes	Single Family Detached	1	--	--	--	\$1,371.52
0218 - 472 - 12 - 0000	Yes	Single Family Detached	1	--	--	--	\$1,371.52
0218 - 472 - 13 - 0000	Yes	Single Family Detached	1	--	--	--	\$1,371.52
0218 - 472 - 14 - 0000	Yes	Single Family Detached	1	--	--	--	\$1,371.52
0218 - 472 - 15 - 0000	Yes	Single Family Detached	1	--	--	--	\$1,371.52
0218 - 472 - 16 - 0000	Yes	Single Family Detached	1	--	--	--	\$1,371.52
0218 - 472 - 17 - 0000	Yes	Single Family Detached	1	--	--	--	\$1,371.52
0218 - 472 - 18 - 0000	Yes	Single Family Detached	1	--	--	--	\$1,371.52
0218 - 472 - 19 - 0000	Yes	Single Family Detached	1	--	--	--	\$1,371.52
0218 - 472 - 20 - 0000	Yes	Single Family Detached	1	--	--	--	\$1,371.52
0218 - 472 - 21 - 0000	Yes	Single Family Detached	1	--	--	--	\$1,371.52
0218 - 472 - 22 - 0000	Yes	Single Family Detached	1	--	--	--	\$1,371.52
0218 - 472 - 23 - 0000	Yes	Single Family Detached	1	--	--	--	\$1,371.52
0218 - 472 - 24 - 0000	Yes	Single Family Detached	1	--	--	--	\$1,371.52
0218 - 472 - 25 - 0000	Yes	Single Family Detached	1	--	--	--	\$1,371.52
0218 - 472 - 26 - 0000	Yes	Single Family Detached	1	--	--	--	\$1,371.52
0218 - 472 - 27 - 0000	Yes	Single Family Detached	1	--	--	--	\$1,371.52
0218 - 472 - 28 - 0000	Yes	Single Family Detached	1	--	--	--	\$1,371.52
0218 - 472 - 29 - 0000	Yes	Single Family Detached	1	--	--	--	\$1,371.52
0218 - 472 - 30 - 0000	Yes	Single Family Detached	1	--	--	--	\$1,371.52
0218 - 472 - 31 - 0000	Yes	Single Family Detached	1	--	--	--	\$1,371.52
0218 - 472 - 32 - 0000	Yes	Single Family Detached	1	--	--	--	\$1,371.52
0218 - 472 - 33 - 0000	Yes	Single Family Detached	1	--	--	--	\$1,371.52
0218 - 472 - 34 - 0000	Yes	Single Family Detached	1	--	--	--	\$1,371.52
0218 - 472 - 35 - 0000	Yes	Single Family Detached	1	--	--	--	\$1,371.52
0218 - 472 - 36 - 0000	Yes	Single Family Detached	1	--	--	--	\$1,371.52
0218 - 472 - 37 - 0000	Yes	Single Family Detached	1	--	--	--	\$1,371.52
0218 - 472 - 38 - 0000	Yes	Single Family Detached	1	--	--	--	\$1,371.52
0218 - 472 - 39 - 0000	Yes	Single Family Detached	1	--	--	--	\$1,371.52
0218 - 472 - 40 - 0000	Yes	Single Family Detached	1	--	--	--	\$1,371.52

City of Ontario
Community Facilities District No. 27
(New Haven Services)
Fiscal Year 2024-25 Special Tax Levy

Assessor's Parcel Number	Issuance of Building Permit	Land Use Class	Number of Units	Street Address	Tract No.	Lot No.	FY 2024-25 Actual Special Tax
0218 - 472 - 41 - 0000	Yes	Single Family Detached	1	--	--	--	\$1,371.52
0218 - 472 - 42 - 0000	Yes	Single Family Detached	1	--	--	--	\$1,371.52
0218 - 472 - 43 - 0000	Yes	Single Family Detached	1	--	--	--	\$1,371.52
0218 - 472 - 44 - 0000	Yes	Single Family Detached	1	--	--	--	\$1,371.52
0218 - 472 - 45 - 0000	Yes	Single Family Detached	1	--	--	--	\$1,371.52
0218 - 472 - 46 - 0000	Yes	Single Family Detached	1	--	--	--	\$1,371.52
0218 - 472 - 47 - 0000	Yes	Single Family Detached	1	--	--	--	\$1,371.52
0218 - 472 - 48 - 0000	Yes	Single Family Detached	1	--	--	--	\$1,371.52
0218 - 472 - 49 - 0000	Yes	Single Family Detached	1	--	--	--	\$1,371.52
0218 - 472 - 50 - 0000	Yes	Single Family Detached	1	--	--	--	\$1,371.52
0218 - 472 - 51 - 0000	Yes	Single Family Detached	1	--	--	--	\$1,371.52
0218 - 472 - 52 - 0000	Yes	Single Family Detached	1	--	--	--	\$1,371.52
0218 - 472 - 53 - 0000	Yes	Single Family Detached	1	--	--	--	\$1,371.52
0218 - 472 - 54 - 0000	Yes	Single Family Detached	1	--	--	--	\$1,371.52
0218 - 472 - 55 - 0000	Yes	Single Family Detached	1	--	--	--	\$1,371.52
0218 - 472 - 56 - 0000	Yes	Single Family Detached	1	--	--	--	\$1,371.52
0218 - 472 - 57 - 0000	Yes	Single Family Detached	1	--	--	--	\$1,371.52
0218 - 472 - 58 - 0000	Yes	Single Family Detached	1	--	--	--	\$1,371.52
0218 - 472 - 59 - 0000	Yes	Single Family Detached	1	--	--	--	\$1,371.52
0218 - 472 - 60 - 0000	Yes	Single Family Detached	1	--	--	--	\$1,371.52
0218 - 472 - 61 - 0000	Yes	Single Family Detached	1	--	--	--	\$1,371.52
0218 - 472 - 62 - 0000	Yes	Single Family Detached	1	--	--	--	\$1,371.52
0218 - 472 - 63 - 0000	Yes	Single Family Detached	1	--	--	--	\$1,371.52
0218 - 472 - 64 - 0000	Yes	Single Family Detached	1	--	--	--	\$1,371.52
0218 - 472 - 65 - 0000	No			--	--	--	\$0.00
0218 - 472 - 66 - 0000	No			--	--	--	\$0.00
0218 - 472 - 67 - 0000	No			--	--	--	\$0.00
0218 - 472 - 68 - 0000	No			--	--	--	\$0.00
0218 - 472 - 69 - 0000	No			--	--	--	\$0.00
0218 - 472 - 70 - 0000	No			--	--	--	\$0.00
0218 - 472 - 71 - 0000	No			--	--	--	\$0.00
0218 - 472 - 72 - 0000	No			--	--	--	\$0.00
0218 - 472 - 73 - 0000	No			--	--	--	\$0.00
0218 - 472 - 74 - 0000	No			--	--	--	\$0.00
0218 - 473 - 01 - 0000	Yes	Single Family Detached	1	--	--	--	\$1,371.52
0218 - 473 - 02 - 0000	Yes	Single Family Detached	1	--	--	--	\$1,371.52
0218 - 473 - 03 - 0000	Yes	Single Family Detached	1	--	--	--	\$1,371.52
0218 - 473 - 04 - 0000	Yes	Single Family Detached	1	--	--	--	\$1,371.52
0218 - 473 - 05 - 0000	Yes	Single Family Detached	1	--	--	--	\$1,371.52
0218 - 473 - 06 - 0000	Yes	Single Family Detached	1	--	--	--	\$1,371.52
0218 - 473 - 07 - 0000	Yes	Single Family Detached	1	--	--	--	\$1,371.52
0218 - 473 - 08 - 0000	Yes	Single Family Detached	1	--	--	--	\$1,371.52
0218 - 473 - 09 - 0000	Yes	Single Family Detached	1	--	--	--	\$1,371.52
0218 - 473 - 10 - 0000	Yes	Single Family Detached	1	--	--	--	\$1,371.52
0218 - 473 - 11 - 0000	Yes	Single Family Detached	1	--	--	--	\$1,371.52
0218 - 473 - 12 - 0000	Yes	Single Family Detached	1	--	--	--	\$1,371.52
0218 - 473 - 13 - 0000	Yes	Single Family Detached	1	--	--	--	\$1,371.52
0218 - 473 - 14 - 0000	Yes	Single Family Detached	1	--	--	--	\$1,371.52
0218 - 473 - 15 - 0000	Yes	Single Family Detached	1	--	--	--	\$1,371.52
0218 - 473 - 16 - 0000	Yes	Single Family Detached	1	--	--	--	\$1,371.52
0218 - 473 - 17 - 0000	Yes	Single Family Detached	1	--	--	--	\$1,371.52
0218 - 473 - 18 - 0000	Yes	Single Family Detached	1	--	--	--	\$1,371.52

City of Ontario
Community Facilities District No. 27
(New Haven Services)
Fiscal Year 2024-25 Special Tax Levy

Assessor's Parcel Number	Issuance of Building Permit	Land Use Class	Number of Units	Street Address	Tract No.	Lot No.	FY 2024-25 Actual Special Tax
0218 - 473 - 19 - 0000	Yes	Single Family Detached	1	--	--	--	\$1,371.52
0218 - 473 - 20 - 0000	Yes	Single Family Detached	1	--	--	--	\$1,371.52
0218 - 473 - 21 - 0000	Yes	Single Family Detached	1	--	--	--	\$1,371.52
0218 - 473 - 22 - 0000	Yes	Single Family Detached	1	--	--	--	\$1,371.52
0218 - 473 - 23 - 0000	Yes	Single Family Detached	1	--	--	--	\$1,371.52
0218 - 473 - 24 - 0000	Yes	Single Family Detached	1	--	--	--	\$1,371.52
0218 - 473 - 25 - 0000	Yes	Single Family Detached	1	--	--	--	\$1,371.52
0218 - 473 - 26 - 0000	Yes	Single Family Detached	1	--	--	--	\$1,371.52
0218 - 473 - 27 - 0000	Yes	Single Family Detached	1	--	--	--	\$1,371.52
0218 - 473 - 28 - 0000	Yes	Single Family Detached	1	--	--	--	\$1,371.52
0218 - 473 - 29 - 0000	Yes	Single Family Detached	1	--	--	--	\$1,371.52
0218 - 473 - 30 - 0000	Yes	Single Family Detached	1	--	--	--	\$1,371.52
0218 - 482 - 01 - 0000	Yes	Single Family Detached	1	--	--	--	\$1,371.52
0218 - 482 - 02 - 0000	Yes	Single Family Detached	1	--	--	--	\$1,371.52
0218 - 482 - 03 - 0000	Yes	Single Family Detached	1	--	--	--	\$1,371.52
0218 - 482 - 04 - 0000	Yes	Single Family Detached	1	--	--	--	\$1,371.52
0218 - 482 - 05 - 0000	Yes	Single Family Detached	1	--	--	--	\$1,371.52
0218 - 482 - 06 - 0000	Yes	Single Family Detached	1	--	--	--	\$1,371.52
0218 - 482 - 07 - 0000	Yes	Single Family Detached	1	--	--	--	\$1,371.52
0218 - 482 - 08 - 0000	Yes	Single Family Detached	1	--	--	--	\$1,371.52
0218 - 482 - 09 - 0000	Yes	Single Family Detached	1	--	--	--	\$1,371.52
0218 - 482 - 10 - 0000	Yes	Single Family Detached	1	--	--	--	\$1,371.52
0218 - 482 - 11 - 0000	Yes	Single Family Detached	1	--	--	--	\$1,371.52
0218 - 482 - 12 - 0000	Yes	Single Family Detached	1	--	--	--	\$1,371.52
0218 - 482 - 13 - 0000	Yes	Single Family Detached	1	--	--	--	\$1,371.52
0218 - 482 - 14 - 0000	Yes	Single Family Detached	1	--	--	--	\$1,371.52
0218 - 482 - 15 - 0000	Yes	Single Family Detached	1	--	--	--	\$1,371.52
0218 - 482 - 16 - 0000	Yes	Single Family Detached	1	--	--	--	\$1,371.52
0218 - 482 - 17 - 0000	Yes	Single Family Detached	1	--	--	--	\$1,371.52
0218 - 482 - 18 - 0000	Yes	Single Family Detached	1	--	--	--	\$1,371.52
0218 - 482 - 19 - 0000	Yes	Single Family Detached	1	--	--	--	\$1,371.52
0218 - 482 - 20 - 0000	Yes	Single Family Detached	1	--	--	--	\$1,371.52
0218 - 482 - 21 - 0000	Yes	Single Family Detached	1	--	--	--	\$1,371.52
0218 - 482 - 22 - 0000	Yes	Single Family Detached	1	--	--	--	\$1,371.52
0218 - 482 - 23 - 0000	Yes	Single Family Detached	1	--	--	--	\$1,371.52
0218 - 482 - 24 - 0000	Yes	Single Family Detached	1	--	--	--	\$1,371.52
0218 - 482 - 25 - 0000	Yes	Single Family Detached	1	--	--	--	\$1,371.52
0218 - 482 - 26 - 0000	Yes	Single Family Detached	1	--	--	--	\$1,371.52
0218 - 482 - 27 - 0000	Yes	Single Family Detached	1	--	--	--	\$1,371.52
0218 - 482 - 28 - 0000	Yes	Single Family Detached	1	--	--	--	\$1,371.52
0218 - 482 - 29 - 0000	Yes	Single Family Detached	1	--	--	--	\$1,371.52
0218 - 482 - 30 - 0000	Yes	Single Family Detached	1	--	--	--	\$1,371.52
0218 - 482 - 31 - 0000	Yes	Single Family Detached	1	--	--	--	\$1,371.52
0218 - 482 - 32 - 0000	Yes	Single Family Detached	1	--	--	--	\$1,371.52
0218 - 482 - 33 - 0000	Yes	Single Family Detached	1	--	--	--	\$1,371.52
0218 - 482 - 34 - 0000	Yes	Single Family Detached	1	--	--	--	\$1,371.52
0218 - 482 - 35 - 0000	Yes	Single Family Detached	1	--	--	--	\$1,371.52
0218 - 482 - 36 - 0000	Yes	Single Family Detached	1	--	--	--	\$1,371.52
0218 - 482 - 37 - 0000	Yes	Single Family Detached	1	--	--	--	\$1,371.52
0218 - 482 - 38 - 0000	Yes	Single Family Detached	1	--	--	--	\$1,371.52
0218 - 482 - 39 - 0000	Yes	Single Family Detached	1	--	--	--	\$1,371.52
0218 - 482 - 40 - 0000	Yes	Single Family Detached	1	--	--	--	\$1,371.52

City of Ontario
Community Facilities District No. 27
(New Haven Services)
Fiscal Year 2024-25 Special Tax Levy

Assessor's Parcel Number	Issuance of Building Permit	Land Use Class	Number of Units	Street Address	Tract No.	Lot No.	FY 2024-25 Actual Special Tax
0218 - 482 - 41 - 0000	Yes	Single Family Detached	1	--	--	--	\$1,371.52
0218 - 482 - 42 - 0000	Yes	Single Family Detached	1	--	--	--	\$1,371.52
0218 - 482 - 43 - 0000	Yes	Single Family Detached	1	--	--	--	\$1,371.52
0218 - 482 - 44 - 0000	Yes	Single Family Detached	1	--	--	--	\$1,371.52
0218 - 482 - 45 - 0000	Yes	Single Family Detached	1	--	--	--	\$1,371.52
0218 - 482 - 46 - 0000	Yes	Single Family Detached	1	--	--	--	\$1,371.52
0218 - 482 - 47 - 0000	Yes	Single Family Detached	1	--	--	--	\$1,371.52
0218 - 482 - 48 - 0000	Yes	Single Family Detached	1	--	--	--	\$1,371.52
0218 - 482 - 49 - 0000	No			--	--	--	\$0.00
0218 - 482 - 50 - 0000	No			--	--	--	\$0.00
0218 - 482 - 51 - 0000	No			--	--	--	\$0.00
0218 - 482 - 52 - 0000	No			--	--	--	\$0.00
0218 - 482 - 53 - 0000	No			--	--	--	\$0.00
0218 - 482 - 54 - 0000	No			--	--	--	\$0.00
0218 - 482 - 55 - 0000	No			--	--	--	\$0.00
0218 - 483 - 01 - 0000	Yes	Single Family Detached	1	--	--	--	\$1,371.52
0218 - 483 - 02 - 0000	Yes	Single Family Detached	1	--	--	--	\$1,371.52
0218 - 483 - 03 - 0000	Yes	Single Family Detached	1	--	--	--	\$1,371.52
0218 - 483 - 04 - 0000	Yes	Single Family Detached	1	--	--	--	\$1,371.52
0218 - 483 - 05 - 0000	Yes	Single Family Detached	1	--	--	--	\$1,371.52
0218 - 483 - 06 - 0000	Yes	Single Family Detached	1	--	--	--	\$1,371.52
0218 - 483 - 07 - 0000	Yes	Single Family Detached	1	--	--	--	\$1,371.52
0218 - 483 - 08 - 0000	Yes	Single Family Detached	1	--	--	--	\$1,371.52
0218 - 483 - 09 - 0000	Yes	Single Family Detached	1	--	--	--	\$1,371.52
0218 - 483 - 10 - 0000	Yes	Single Family Detached	1	--	--	--	\$1,371.52
0218 - 483 - 11 - 0000	Yes	Single Family Detached	1	--	--	--	\$1,371.52
0218 - 483 - 12 - 0000	Yes	Single Family Detached	1	--	--	--	\$1,371.52
0218 - 483 - 13 - 0000	Yes	Single Family Detached	1	--	--	--	\$1,371.52
0218 - 483 - 14 - 0000	Yes	Single Family Detached	1	--	--	--	\$1,371.52
0218 - 483 - 15 - 0000	Yes	Single Family Detached	1	--	--	--	\$1,371.52
0218 - 483 - 16 - 0000	Yes	Single Family Detached	1	--	--	--	\$1,371.52
0218 - 483 - 17 - 0000	Yes	Single Family Detached	1	--	--	--	\$1,371.52
0218 - 483 - 18 - 0000	Yes	Single Family Detached	1	--	--	--	\$1,371.52
0218 - 483 - 19 - 0000	Yes	Single Family Detached	1	--	--	--	\$1,371.52
0218 - 483 - 20 - 0000	Yes	Single Family Detached	1	--	--	--	\$1,371.52
0218 - 483 - 21 - 0000	Yes	Single Family Detached	1	--	--	--	\$1,371.52
0218 - 483 - 22 - 0000	Yes	Single Family Detached	1	--	--	--	\$1,371.52
0218 - 483 - 23 - 0000	Yes	Single Family Detached	1	--	--	--	\$1,371.52
0218 - 483 - 24 - 0000	Yes	Single Family Detached	1	--	--	--	\$1,371.52
0218 - 483 - 25 - 0000	Yes	Single Family Detached	1	--	--	--	\$1,371.52
0218 - 483 - 26 - 0000	Yes	Single Family Detached	1	--	--	--	\$1,371.52
0218 - 483 - 27 - 0000	Yes	Single Family Detached	1	--	--	--	\$1,371.52
0218 - 483 - 28 - 0000	Yes	Single Family Detached	1	--	--	--	\$1,371.52
0218 - 483 - 29 - 0000	Yes	Single Family Detached	1	--	--	--	\$1,371.52
0218 - 483 - 30 - 0000	Yes	Single Family Detached	1	--	--	--	\$1,371.52
0218 - 483 - 31 - 0000	Yes	Single Family Detached	1	--	--	--	\$1,371.52
0218 - 483 - 32 - 0000	Yes	Single Family Detached	1	--	--	--	\$1,371.52
0218 - 483 - 33 - 0000	Yes	Single Family Detached	1	--	--	--	\$1,371.52
0218 - 483 - 34 - 0000	Yes	Single Family Detached	1	--	--	--	\$1,371.52
0218 - 483 - 35 - 0000	Yes	Single Family Detached	1	--	--	--	\$1,371.52
0218 - 483 - 36 - 0000	Yes	Single Family Detached	1	--	--	--	\$1,371.52
0218 - 483 - 37 - 0000	Yes	Single Family Detached	1	--	--	--	\$1,371.52

City of Ontario
Community Facilities District No. 27
(New Haven Services)
Fiscal Year 2024-25 Special Tax Levy

Assessor's Parcel Number	Issuance of Building Permit	Land Use Class	Number of Units	Street Address	Tract No.	Lot No.	FY 2024-25 Actual Special Tax
0218 - 483 - 38 - 0000	Yes	Single Family Detached	1	--	--	--	\$1,371.52
0218 - 483 - 39 - 0000	Yes	Single Family Detached	1	--	--	--	\$1,371.52
0218 - 483 - 40 - 0000	Yes	Single Family Detached	1	--	--	--	\$1,371.52
0218 - 483 - 41 - 0000	Yes	Single Family Detached	1	--	--	--	\$1,371.52
0218 - 483 - 42 - 0000	Yes	Single Family Detached	1	--	--	--	\$1,371.52
0218 - 483 - 43 - 0000	Yes	Single Family Detached	1	--	--	--	\$1,371.52
0218 - 483 - 44 - 0000	Yes	Single Family Detached	1	--	--	--	\$1,371.52
0218 - 483 - 45 - 0000	Yes	Single Family Detached	1	--	--	--	\$1,371.52
0218 - 483 - 46 - 0000	Yes	Single Family Detached	1	--	--	--	\$1,371.52
0218 - 483 - 47 - 0000	Yes	Single Family Detached	1	--	--	--	\$1,371.52
0218 - 483 - 48 - 0000	Yes	Single Family Detached	1	--	--	--	\$1,371.52
0218 - 492 - 01 - 0000	Yes	Single Family Detached	1	--	--	--	\$1,371.52
0218 - 492 - 02 - 0000	Yes	Single Family Detached	1	--	--	--	\$1,371.52
0218 - 492 - 03 - 0000	Yes	Single Family Detached	1	--	--	--	\$1,371.52
0218 - 492 - 04 - 0000	Yes	Single Family Detached	1	--	--	--	\$1,371.52
0218 - 492 - 05 - 0000	Yes	Single Family Detached	1	--	--	--	\$1,371.52
0218 - 492 - 06 - 0000	Yes	Single Family Detached	1	--	--	--	\$1,371.52
0218 - 492 - 07 - 0000	Yes	Single Family Detached	1	--	--	--	\$1,371.52
0218 - 492 - 08 - 0000	Yes	Single Family Detached	1	--	--	--	\$1,371.52
0218 - 492 - 09 - 0000	Yes	Single Family Detached	1	--	--	--	\$1,371.52
0218 - 492 - 10 - 0000	Yes	Single Family Detached	1	--	--	--	\$1,371.52
0218 - 492 - 11 - 0000	Yes	Single Family Detached	1	--	--	--	\$1,371.52
0218 - 492 - 12 - 0000	Yes	Single Family Detached	1	--	--	--	\$1,371.52
0218 - 492 - 13 - 0000	Yes	Single Family Detached	1	--	--	--	\$1,371.52
0218 - 492 - 14 - 0000	Yes	Single Family Detached	1	--	--	--	\$1,371.52
0218 - 492 - 15 - 0000	Yes	Single Family Detached	1	--	--	--	\$1,371.52
0218 - 492 - 16 - 0000	Yes	Single Family Detached	1	--	--	--	\$1,371.52
0218 - 492 - 17 - 0000	Yes	Single Family Detached	1	--	--	--	\$1,371.52
0218 - 492 - 18 - 0000	Yes	Single Family Detached	1	--	--	--	\$1,371.52
0218 - 492 - 19 - 0000	Yes	Single Family Detached	1	--	--	--	\$1,371.52
0218 - 492 - 20 - 0000	Yes	Single Family Detached	1	--	--	--	\$1,371.52
0218 - 492 - 21 - 0000	No			--	--	--	\$0.00
0218 - 492 - 22 - 0000	No			--	--	--	\$0.00
0218 - 492 - 23 - 0000	No			--	--	--	\$0.00
0218 - 502 - 01 - 0000	Yes	Single Family Detached	1	--	--	--	\$1,371.52
0218 - 502 - 02 - 0000	Yes	Single Family Detached	1	--	--	--	\$1,371.52
0218 - 502 - 03 - 0000	Yes	Single Family Detached	1	--	--	--	\$1,371.52
0218 - 502 - 04 - 0000	Yes	Single Family Detached	1	--	--	--	\$1,371.52
0218 - 502 - 05 - 0000	Yes	Single Family Detached	1	--	--	--	\$1,371.52
0218 - 502 - 06 - 0000	Yes	Single Family Detached	1	--	--	--	\$1,371.52
0218 - 502 - 07 - 0000	Yes	Single Family Detached	1	--	--	--	\$1,371.52
0218 - 502 - 08 - 0000	Yes	Single Family Detached	1	--	--	--	\$1,371.52
0218 - 502 - 09 - 0000	Yes	Single Family Detached	1	--	--	--	\$1,371.52
0218 - 502 - 10 - 0000	Yes	Single Family Detached	1	--	--	--	\$1,371.52
0218 - 502 - 11 - 0000	Yes	Single Family Detached	1	--	--	--	\$1,371.52
0218 - 502 - 12 - 0000	Yes	Single Family Detached	1	--	--	--	\$1,371.52
0218 - 502 - 13 - 0000	Yes	Single Family Detached	1	--	--	--	\$1,371.52
0218 - 502 - 14 - 0000	Yes	Single Family Detached	1	--	--	--	\$1,371.52
0218 - 502 - 15 - 0000	Yes	Single Family Detached	1	--	--	--	\$1,371.52
0218 - 502 - 16 - 0000	Yes	Single Family Detached	1	--	--	--	\$1,371.52
0218 - 502 - 17 - 0000	Yes	Single Family Detached	1	--	--	--	\$1,371.52
0218 - 502 - 18 - 0000	Yes	Single Family Detached	1	--	--	--	\$1,371.52

City of Ontario
Community Facilities District No. 27
(New Haven Services)
Fiscal Year 2024-25 Special Tax Levy

Assessor's Parcel Number	Issuance of Building Permit	Land Use Class	Number of Units	Street Address	Tract No.	Lot No.	FY 2024-25 Actual Special Tax
0218 - 502 - 19 - 0000	Yes	Single Family Detached	1	--	--	--	\$1,371.52
0218 - 502 - 20 - 0000	Yes	Single Family Detached	1	--	--	--	\$1,371.52
0218 - 502 - 21 - 0000	Yes	Single Family Detached	1	--	--	--	\$1,371.52
0218 - 502 - 22 - 0000	Yes	Single Family Detached	1	--	--	--	\$1,371.52
0218 - 502 - 23 - 0000	Yes	Single Family Detached	1	--	--	--	\$1,371.52
0218 - 502 - 24 - 0000	Yes	Single Family Detached	1	--	--	--	\$1,371.52
0218 - 502 - 25 - 0000	Yes	Single Family Detached	1	--	--	--	\$1,371.52
0218 - 502 - 26 - 0000	Yes	Single Family Detached	1	--	--	--	\$1,371.52
0218 - 502 - 27 - 0000	Yes	Single Family Detached	1	--	--	--	\$1,371.52
0218 - 502 - 28 - 0000	Yes	Single Family Detached	1	--	--	--	\$1,371.52
0218 - 502 - 29 - 0000	Yes	Single Family Detached	1	--	--	--	\$1,371.52
0218 - 502 - 30 - 0000	Yes	Single Family Detached	1	--	--	--	\$1,371.52
0218 - 502 - 31 - 0000	Yes	Single Family Detached	1	--	--	--	\$1,371.52
0218 - 502 - 32 - 0000	Yes	Single Family Detached	1	--	--	--	\$1,371.52
0218 - 502 - 33 - 0000	Yes	Single Family Detached	1	--	--	--	\$1,371.52
0218 - 502 - 34 - 0000	Yes	Single Family Detached	1	--	--	--	\$1,371.52
0218 - 502 - 35 - 0000	Yes	Single Family Detached	1	--	--	--	\$1,371.52
0218 - 502 - 36 - 0000	Yes	Single Family Detached	1	--	--	--	\$1,371.52
0218 - 502 - 37 - 0000	Yes	Single Family Detached	1	--	--	--	\$1,371.52
0218 - 502 - 38 - 0000	Yes	Single Family Detached	1	--	--	--	\$1,371.52
0218 - 502 - 39 - 0000	Yes	Single Family Detached	1	--	--	--	\$1,371.52
0218 - 502 - 40 - 0000	Yes	Single Family Detached	1	--	--	--	\$1,371.52
0218 - 502 - 41 - 0000	Yes	Single Family Detached	1	--	--	--	\$1,371.52
0218 - 502 - 42 - 0000	Yes	Single Family Detached	1	--	--	--	\$1,371.52
0218 - 502 - 43 - 0000	Yes	Single Family Detached	1	--	--	--	\$1,371.52
0218 - 502 - 44 - 0000	Yes	Single Family Detached	1	--	--	--	\$1,371.52
0218 - 502 - 45 - 0000	Yes	Single Family Detached	1	--	--	--	\$1,371.52
0218 - 502 - 46 - 0000	Yes	Single Family Detached	1	--	--	--	\$1,371.52
0218 - 502 - 47 - 0000	Yes	Single Family Detached	1	--	--	--	\$1,371.52
0218 - 502 - 48 - 0000	Yes	Single Family Detached	1	--	--	--	\$1,371.52
0218 - 502 - 49 - 0000	Yes	Single Family Detached	1	--	--	--	\$1,371.52
0218 - 502 - 50 - 0000	Yes	Single Family Detached	1	--	--	--	\$1,371.52
0218 - 502 - 51 - 0000	Yes	Single Family Detached	1	--	--	--	\$1,371.52
0218 - 502 - 52 - 0000	Yes	Single Family Detached	1	--	--	--	\$1,371.52
0218 - 502 - 53 - 0000	Yes	Single Family Detached	1	--	--	--	\$1,371.52
0218 - 502 - 54 - 0000	Yes	Single Family Detached	1	--	--	--	\$1,371.52
0218 - 502 - 55 - 0000	Yes	Single Family Detached	1	--	--	--	\$1,371.52
0218 - 502 - 56 - 0000	Yes	Single Family Detached	1	--	--	--	\$1,371.52
0218 - 502 - 57 - 0000	Yes	Single Family Detached	1	--	--	--	\$1,371.52
0218 - 502 - 58 - 0000	Yes	Single Family Detached	1	--	--	--	\$1,371.52
0218 - 502 - 59 - 0000	Yes	Single Family Detached	1	--	--	--	\$1,371.52
0218 - 502 - 60 - 0000	Yes	Single Family Detached	1	--	--	--	\$1,371.52
0218 - 502 - 61 - 0000	Yes	Single Family Detached	1	--	--	--	\$1,371.52
0218 - 502 - 62 - 0000	Yes	Single Family Detached	1	--	--	--	\$1,371.52
0218 - 502 - 63 - 0000	Yes	Single Family Detached	1	--	--	--	\$1,371.52
0218 - 502 - 64 - 0000	Yes	Single Family Detached	1	--	--	--	\$1,371.52
0218 - 502 - 65 - 0000	Yes	Single Family Detached	1	--	--	--	\$1,371.52
0218 - 502 - 66 - 0000	Yes	Single Family Detached	1	--	--	--	\$1,371.52
0218 - 502 - 67 - 0000	Yes	Single Family Detached	1	--	--	--	\$1,371.52
0218 - 502 - 68 - 0000	Yes	Single Family Detached	1	--	--	--	\$1,371.52
0218 - 502 - 69 - 0000	Yes	Single Family Detached	1	--	--	--	\$1,371.52
0218 - 502 - 70 - 0000	Yes	Single Family Detached	1	--	--	--	\$1,371.52

**City of Ontario
Community Facilities District No. 27
(New Haven Services)
Fiscal Year 2024-25 Special Tax Levy**

Assessor's Parcel Number	Issuance of Building Permit	Land Use Class	Number of Units	Street Address	Tract No.	Lot No.	FY 2024-25 Actual Special Tax
0218 - 502 - 71 - 0000	No			--	--	--	\$0.00
0218 - 502 - 72 - 0000	No			--	--	--	\$0.00
0218 - 502 - 73 - 0000	No			--	--	--	\$0.00
0218 - 502 - 74 - 0000	No			--	--	--	\$0.00
0218 - 502 - 75 - 0000	No			--	--	--	\$0.00
0218 - 502 - 76 - 0000	No			--	--	--	\$0.00
0218 - 502 - 77 - 0000	No			--	--	--	\$0.00
0218 - 502 - 78 - 0000	No			--	--	--	\$0.00
0218 - 502 - 79 - 0000	No			--	--	--	\$0.00
0218 - 502 - 80 - 0000	No			--	--	--	\$0.00
0218 - 503 - 01 - 0000	Yes	Single Family Detached	1	--	--	--	\$1,371.52
0218 - 503 - 02 - 0000	Yes	Single Family Detached	1	--	--	--	\$1,371.52
0218 - 503 - 03 - 0000	Yes	Single Family Detached	1	--	--	--	\$1,371.52
0218 - 503 - 04 - 0000	Yes	Single Family Detached	1	--	--	--	\$1,371.52
0218 - 503 - 05 - 0000	Yes	Single Family Detached	1	--	--	--	\$1,371.52
0218 - 503 - 06 - 0000	Yes	Single Family Detached	1	--	--	--	\$1,371.52
0218 - 503 - 07 - 0000	Yes	Single Family Detached	1	--	--	--	\$1,371.52
0218 - 503 - 08 - 0000	Yes	Single Family Detached	1	--	--	--	\$1,371.52
0218 - 503 - 09 - 0000	Yes	Single Family Detached	1	--	--	--	\$1,371.52
0218 - 503 - 10 - 0000	Yes	Single Family Detached	1	--	--	--	\$1,371.52
0218 - 503 - 11 - 0000	Yes	Single Family Detached	1	--	--	--	\$1,371.52
0218 - 503 - 12 - 0000	Yes	Single Family Detached	1	--	--	--	\$1,371.52
0218 - 503 - 13 - 0000	Yes	Single Family Detached	1	--	--	--	\$1,371.52
0218 - 503 - 14 - 0000	Yes	Single Family Detached	1	--	--	--	\$1,371.52
0218 - 503 - 15 - 0000	Yes	Single Family Detached	1	--	--	--	\$1,371.52
0218 - 503 - 16 - 0000	Yes	Single Family Detached	1	--	--	--	\$1,371.52
0218 - 503 - 17 - 0000	Yes	Single Family Detached	1	--	--	--	\$1,371.52
0218 - 503 - 18 - 0000	Yes	Single Family Detached	1	--	--	--	\$1,371.52
0218 - 503 - 19 - 0000	Yes	Single Family Detached	1	--	--	--	\$1,371.52
0218 - 503 - 20 - 0000	Yes	Single Family Detached	1	--	--	--	\$1,371.52
0218 - 503 - 21 - 0000	Yes	Single Family Detached	1	--	--	--	\$1,371.52
0218 - 503 - 22 - 0000	Yes	Single Family Detached	1	--	--	--	\$1,371.52
0218 - 503 - 23 - 0000	Yes	Single Family Detached	1	--	--	--	\$1,371.52
0218 - 503 - 24 - 0000	Yes	Single Family Detached	1	--	--	--	\$1,371.52
0218 - 503 - 25 - 0000	Yes	Single Family Detached	1	--	--	--	\$1,371.52
0218 - 503 - 26 - 0000	Yes	Single Family Detached	1	--	--	--	\$1,371.52
0218 - 503 - 27 - 0000	Yes	Single Family Detached	1	--	--	--	\$1,371.52
0218 - 503 - 28 - 0000	Yes	Single Family Detached	1	--	--	--	\$1,371.52
0218 - 503 - 29 - 0000	Yes	Single Family Detached	1	--	--	--	\$1,371.52
0218 - 503 - 30 - 0000	Yes	Single Family Detached	1	--	--	--	\$1,371.52
0218 - 503 - 31 - 0000	Yes	Single Family Detached	1	--	--	--	\$1,371.52
0218 - 503 - 32 - 0000	Yes	Single Family Detached	1	--	--	--	\$1,371.52
0218 - 503 - 33 - 0000	Yes	Single Family Detached	1	--	--	--	\$1,371.52
0218 - 503 - 34 - 0000	Yes	Single Family Detached	1	--	--	--	\$1,371.52
0218 - 503 - 35 - 0000	Yes	Single Family Detached	1	--	--	--	\$1,371.52
0218 - 503 - 36 - 0000	Yes	Single Family Detached	1	--	--	--	\$1,371.52
0218 - 503 - 37 - 0000	No			--	--	--	\$0.00
0218 - 503 - 38 - 0000	No			--	--	--	\$0.00
0218 - 503 - 39 - 0000	Yes	Single Family Detached	1	--	--	--	\$1,371.52
0218 - 503 - 40 - 0000	Yes	Single Family Detached	1	--	--	--	\$1,371.52
0218 - 503 - 41 - 0000	Yes	Single Family Detached	1	--	--	--	\$1,371.52
0218 - 503 - 42 - 0000	Yes	Single Family Detached	1	--	--	--	\$1,371.52

City of Ontario
Community Facilities District No. 27
(New Haven Services)
Fiscal Year 2024-25 Special Tax Levy

Assessor's Parcel Number	Issuance of Building Permit	Land Use Class	Number of Units	Street Address	Tract No.	Lot No.	FY 2024-25 Actual Special Tax
0218 - 503 - 43 - 0000	Yes	Single Family Detached	1	--	--	--	\$1,371.52
0218 - 503 - 44 - 0000	Yes	Single Family Detached	1	--	--	--	\$1,371.52
0218 - 513 - 01 - 0000	Yes	Single Family Detached	1	--	--	--	\$1,371.52
0218 - 513 - 02 - 0000	Yes	Single Family Detached	1	--	--	--	\$1,371.52
0218 - 513 - 03 - 0000	Yes	Single Family Detached	1	--	--	--	\$1,371.52
0218 - 513 - 04 - 0000	Yes	Single Family Detached	1	--	--	--	\$1,371.52
0218 - 513 - 05 - 0000	Yes	Single Family Detached	1	--	--	--	\$1,371.52
0218 - 513 - 06 - 0000	Yes	Single Family Detached	1	--	--	--	\$1,371.52
0218 - 513 - 07 - 0000	Yes	Single Family Detached	1	--	--	--	\$1,371.52
0218 - 513 - 08 - 0000	Yes	Single Family Detached	1	--	--	--	\$1,371.52
0218 - 513 - 09 - 0000	Yes	Single Family Detached	1	--	--	--	\$1,371.52
0218 - 513 - 10 - 0000	Yes	Single Family Detached	1	--	--	--	\$1,371.52
0218 - 513 - 11 - 0000	Yes	Single Family Detached	1	--	--	--	\$1,371.52
0218 - 513 - 12 - 0000	Yes	Single Family Detached	1	--	--	--	\$1,371.52
0218 - 513 - 13 - 0000	Yes	Single Family Detached	1	--	--	--	\$1,371.52
0218 - 513 - 14 - 0000	Yes	Single Family Detached	1	--	--	--	\$1,371.52
0218 - 513 - 15 - 0000	Yes	Single Family Detached	1	--	--	--	\$1,371.52
0218 - 513 - 16 - 0000	Yes	Single Family Detached	1	--	--	--	\$1,371.52
0218 - 513 - 17 - 0000	Yes	Single Family Detached	1	--	--	--	\$1,371.52
0218 - 513 - 18 - 0000	Yes	Single Family Detached	1	--	--	--	\$1,371.52
0218 - 513 - 19 - 0000	Yes	Single Family Detached	1	--	--	--	\$1,371.52
0218 - 513 - 20 - 0000	Yes	Single Family Detached	1	--	--	--	\$1,371.52
0218 - 513 - 21 - 0000	Yes	Single Family Detached	1	--	--	--	\$1,371.52
0218 - 513 - 22 - 0000	Yes	Single Family Detached	1	--	--	--	\$1,371.52
0218 - 513 - 25 - 0000	No			--	--	--	\$0.00
0218 - 513 - 26 - 0000	No			--	--	--	\$0.00
0218 - 513 - 29 - 0000	No			--	--	--	\$0.00
0218 - 513 - 30 - 0000	No			--	--	--	\$0.00
0218 - 513 - 31 - 0000	No			--	--	--	\$0.00
0218 - 513 - 32 - 0000	No			--	--	--	\$0.00
0218 - 513 - 33 - 0000	Yes	Multiple Family	1	--	--	--	\$1,188.58
0218 - 513 - 34 - 0000	Yes	Multiple Family	1	--	--	--	\$1,188.58
0218 - 513 - 35 - 0000	Yes	Multiple Family	1	--	--	--	\$1,188.58
0218 - 513 - 36 - 0000	Yes	Multiple Family	1	--	--	--	\$1,188.58
0218 - 513 - 37 - 0000	Yes	Multiple Family	1	--	--	--	\$1,188.58
0218 - 513 - 38 - 0000	Yes	Multiple Family	1	--	--	--	\$1,188.58
0218 - 513 - 39 - 0000	Yes	Multiple Family	1	--	--	--	\$1,188.58
0218 - 513 - 40 - 0000	Yes	Multiple Family	1	--	--	--	\$1,188.58
0218 - 513 - 41 - 0000	Yes	Multiple Family	1	--	--	--	\$1,188.58
0218 - 513 - 42 - 0000	Yes	Multiple Family	1	--	--	--	\$1,188.58
0218 - 513 - 43 - 0000	Yes	Multiple Family	1	--	--	--	\$1,188.58
0218 - 513 - 44 - 0000	Yes	Multiple Family	1	--	--	--	\$1,188.58
0218 - 513 - 45 - 0000	Yes	Multiple Family	1	--	--	--	\$1,188.58
0218 - 513 - 46 - 0000	Yes	Multiple Family	1	--	--	--	\$1,188.58
0218 - 513 - 47 - 0000	No			--	--	--	\$0.00
0218 - 513 - 48 - 0000	Yes	Multiple Family	1	--	--	--	\$1,188.58
0218 - 513 - 49 - 0000	Yes	Multiple Family	1	--	--	--	\$1,188.58
0218 - 513 - 50 - 0000	Yes	Multiple Family	1	--	--	--	\$1,188.58
0218 - 513 - 51 - 0000	Yes	Multiple Family	1	--	--	--	\$1,188.58
0218 - 513 - 52 - 0000	Yes	Multiple Family	1	--	--	--	\$1,188.58
0218 - 513 - 53 - 0000	Yes	Multiple Family	1	--	--	--	\$1,188.58
0218 - 513 - 54 - 0000	Yes	Multiple Family	1	--	--	--	\$1,188.58

City of Ontario
Community Facilities District No. 27
(New Haven Services)
Fiscal Year 2024-25 Special Tax Levy

Assessor's Parcel Number	Issuance of Building Permit	Land Use Class	Number of Units	Street Address	Tract No.	Lot No.	FY 2024-25 Actual Special Tax
0218 - 513 - 55 - 0000	Yes	Multiple Family	1	--	--	--	\$1,188.58
0218 - 513 - 56 - 0000	Yes	Multiple Family	1	--	--	--	\$1,188.58
0218 - 513 - 57 - 0000	Yes	Multiple Family	1	--	--	--	\$1,188.58
0218 - 513 - 58 - 0000	Yes	Multiple Family	1	--	--	--	\$1,188.58
0218 - 513 - 59 - 0000	Yes	Multiple Family	1	--	--	--	\$1,188.58
0218 - 513 - 60 - 0000	Yes	Multiple Family	1	--	--	--	\$1,188.58
0218 - 513 - 61 - 0000	Yes	Multiple Family	1	--	--	--	\$1,188.58
0218 - 513 - 62 - 0000	Yes	Multiple Family	1	--	--	--	\$1,188.58
0218 - 513 - 63 - 0000	Yes	Multiple Family	1	--	--	--	\$1,188.58
0218 - 513 - 64 - 0000	Yes	Multiple Family	1	--	--	--	\$1,188.58
0218 - 513 - 65 - 0000	Yes	Multiple Family	1	--	--	--	\$1,188.58
0218 - 513 - 66 - 0000	Yes	Multiple Family	1	--	--	--	\$1,188.58
0218 - 513 - 67 - 0000	Yes	Multiple Family	1	--	--	--	\$1,188.58
0218 - 513 - 68 - 0000	Yes	Multiple Family	1	--	--	--	\$1,188.58
0218 - 513 - 69 - 0000	Yes	Multiple Family	1	--	--	--	\$1,188.58
0218 - 513 - 70 - 0000	Yes	Multiple Family	1	--	--	--	\$1,188.58
0218 - 513 - 71 - 0000	Yes	Multiple Family	1	--	--	--	\$1,188.58
0218 - 513 - 72 - 0000	Yes	Multiple Family	1	--	--	--	\$1,188.58
0218 - 513 - 73 - 0000	Yes	Multiple Family	1	--	--	--	\$1,188.58
0218 - 513 - 74 - 0000	Yes	Multiple Family	1	--	--	--	\$1,188.58
0218 - 513 - 75 - 0000	Yes	Multiple Family	1	--	--	--	\$1,188.58
0218 - 513 - 76 - 0000	Yes	Multiple Family	1	--	--	--	\$1,188.58
0218 - 513 - 77 - 0000	Yes	Multiple Family	1	--	--	--	\$1,188.58
0218 - 513 - 78 - 0000	Yes	Multiple Family	1	--	--	--	\$1,188.58
0218 - 513 - 79 - 0000	Yes	Multiple Family	1	--	--	--	\$1,188.58
0218 - 513 - 80 - 0000	Yes	Multiple Family	1	--	--	--	\$1,188.58
0218 - 513 - 81 - 0000	Yes	Multiple Family	1	--	--	--	\$1,188.58
0218 - 513 - 82 - 0000	Yes	Multiple Family	1	--	--	--	\$1,188.58
0218 - 513 - 83 - 0000	Yes	Multiple Family	1	--	--	--	\$1,188.58
0218 - 513 - 84 - 0000	Yes	Multiple Family	1	--	--	--	\$1,188.58
0218 - 513 - 85 - 0000	Yes	Multiple Family	1	--	--	--	\$1,188.58
0218 - 513 - 86 - 0000	Yes	Multiple Family	1	--	--	--	\$1,188.58
0218 - 513 - 87 - 0000	Yes	Multiple Family	1	--	--	--	\$1,188.58
0218 - 513 - 88 - 0000	Yes	Multiple Family	1	--	--	--	\$1,188.58
0218 - 513 - 89 - 0000	Yes	Multiple Family	1	--	--	--	\$1,188.58
0218 - 513 - 90 - 0000	No			--	--	--	\$0.00
0218 - 513 - 91 - 0000	No			--	--	--	\$0.00
0218 - 513 - 92 - 0000	No			--	--	--	\$0.00
0218 - 514 - 02 - 0000	No			--	--	--	\$0.00
0218 - 514 - 03 - 0000	No			--	--	--	\$0.00
0218 - 514 - 04 - 0000	No			--	--	--	\$0.00
0218 - 514 - 05 - 0000	No			--	--	--	\$0.00
0218 - 514 - 06 - 0000	Yes	Multiple Family	1	--	--	--	\$1,188.58
0218 - 514 - 07 - 0000	Yes	Multiple Family	1	--	--	--	\$1,188.58
0218 - 514 - 08 - 0000	Yes	Multiple Family	1	--	--	--	\$1,188.58
0218 - 514 - 09 - 0000	Yes	Multiple Family	1	--	--	--	\$1,188.58
0218 - 514 - 10 - 0000	Yes	Multiple Family	1	--	--	--	\$1,188.58
0218 - 514 - 11 - 0000	Yes	Multiple Family	1	--	--	--	\$1,188.58
0218 - 514 - 12 - 0000	Yes	Multiple Family	1	--	--	--	\$1,188.58
0218 - 514 - 13 - 0000	Yes	Multiple Family	1	--	--	--	\$1,188.58
0218 - 514 - 14 - 0000	Yes	Multiple Family	1	--	--	--	\$1,188.58
0218 - 514 - 15 - 0000	Yes	Multiple Family	1	--	--	--	\$1,188.58

City of Ontario
Community Facilities District No. 27
(New Haven Services)
Fiscal Year 2024-25 Special Tax Levy

Assessor's Parcel Number	Issuance of Building Permit	Land Use Class	Number of Units	Street Address	Tract No.	Lot No.	FY 2024-25 Actual Special Tax
0218 - 514 - 16 - 0000	Yes	Multiple Family	1	--	--	--	\$1,188.58
0218 - 514 - 17 - 0000	Yes	Multiple Family	1	--	--	--	\$1,188.58
0218 - 514 - 18 - 0000	Yes	Multiple Family	1	--	--	--	\$1,188.58
0218 - 514 - 19 - 0000	Yes	Multiple Family	1	--	--	--	\$1,188.58
0218 - 514 - 20 - 0000	Yes	Multiple Family	1	--	--	--	\$1,188.58
0218 - 514 - 21 - 0000	Yes	Multiple Family	1	--	--	--	\$1,188.58
0218 - 514 - 22 - 0000	Yes	Multiple Family	1	--	--	--	\$1,188.58
0218 - 514 - 23 - 0000	Yes	Multiple Family	1	--	--	--	\$1,188.58
0218 - 514 - 24 - 0000	Yes	Multiple Family	1	--	--	--	\$1,188.58
0218 - 514 - 25 - 0000	Yes	Multiple Family	1	--	--	--	\$1,188.58
0218 - 514 - 26 - 0000	Yes	Multiple Family	1	--	--	--	\$1,188.58
0218 - 514 - 27 - 0000	Yes	Multiple Family	1	--	--	--	\$1,188.58
0218 - 514 - 28 - 0000	Yes	Multiple Family	1	--	--	--	\$1,188.58
0218 - 514 - 29 - 0000	Yes	Multiple Family	1	--	--	--	\$1,188.58
0218 - 514 - 30 - 0000	Yes	Multiple Family	1	--	--	--	\$1,188.58
0218 - 514 - 31 - 0000	Yes	Multiple Family	1	--	--	--	\$1,188.58
0218 - 514 - 32 - 0000	Yes	Multiple Family	1	--	--	--	\$1,188.58
0218 - 514 - 33 - 0000	Yes	Multiple Family	1	--	--	--	\$1,188.58
0218 - 514 - 34 - 0000	Yes	Multiple Family	1	--	--	--	\$1,188.58
0218 - 514 - 35 - 0000	Yes	Multiple Family	1	--	--	--	\$1,188.58
0218 - 514 - 36 - 0000	Yes	Multiple Family	1	--	--	--	\$1,188.58
0218 - 514 - 37 - 0000	Yes	Multiple Family	1	--	--	--	\$1,188.58
0218 - 514 - 38 - 0000	Yes	Multiple Family	1	--	--	--	\$1,188.58
0218 - 514 - 39 - 0000	Yes	Multiple Family	1	--	--	--	\$1,188.58
0218 - 514 - 40 - 0000	Yes	Multiple Family	1	--	--	--	\$1,188.58
0218 - 514 - 41 - 0000	Yes	Multiple Family	1	--	--	--	\$1,188.58
0218 - 514 - 42 - 0000	Yes	Multiple Family	1	--	--	--	\$1,188.58
0218 - 514 - 43 - 0000	Yes	Multiple Family	1	--	--	--	\$1,188.58
0218 - 514 - 44 - 0000	Yes	Multiple Family	1	--	--	--	\$1,188.58
0218 - 514 - 45 - 0000	Yes	Multiple Family	1	--	--	--	\$1,188.58
0218 - 514 - 46 - 0000	Yes	Multiple Family	1	--	--	--	\$1,188.58
0218 - 514 - 47 - 0000	Yes	Multiple Family	1	--	--	--	\$1,188.58
0218 - 514 - 49 - 0000	No			--	--	--	\$0.00
0218 - 514 - 50 - 0000	No			--	--	--	\$0.00
0218 - 514 - 51 - 0000	No			--	--	--	\$0.00
0218 - 514 - 52 - 0000	Yes	Multiple Family	1	--	--	--	\$1,188.58
0218 - 514 - 53 - 0000	Yes	Multiple Family	1	--	--	--	\$1,188.58
0218 - 514 - 54 - 0000	Yes	Multiple Family	1	--	--	--	\$1,188.58
0218 - 514 - 55 - 0000	Yes	Multiple Family	1	--	--	--	\$1,188.58
0218 - 514 - 56 - 0000	Yes	Multiple Family	1	--	--	--	\$1,188.58
0218 - 514 - 57 - 0000	Yes	Multiple Family	1	--	--	--	\$1,188.58
0218 - 514 - 58 - 0000	Yes	Multiple Family	1	--	--	--	\$1,188.58
0218 - 514 - 59 - 0000	Yes	Multiple Family	1	--	--	--	\$1,188.58
0218 - 514 - 60 - 0000	Yes	Multiple Family	1	--	--	--	\$1,188.58
0218 - 514 - 61 - 0000	Yes	Multiple Family	1	--	--	--	\$1,188.58
0218 - 514 - 62 - 0000	Yes	Multiple Family	1	--	--	--	\$1,188.58
0218 - 514 - 63 - 0000	Yes	Multiple Family	1	--	--	--	\$1,188.58
0218 - 514 - 64 - 0000	Yes	Multiple Family	1	--	--	--	\$1,188.58
0218 - 514 - 65 - 0000	Yes	Multiple Family	1	--	--	--	\$1,188.58
0218 - 514 - 66 - 0000	No			--	--	--	\$0.00
0218 - 693 - 01 - 0000	Yes	Single Family Detached	1	--	--	--	\$1,371.52
0218 - 693 - 02 - 0000	Yes	Single Family Detached	1	--	--	--	\$1,371.52

City of Ontario
Community Facilities District No. 27
(New Haven Services)
Fiscal Year 2024-25 Special Tax Levy

Assessor's Parcel Number	Issuance of Building Permit	Land Use Class	Number of Units	Street Address	Tract No.	Lot No.	FY 2024-25 Actual Special Tax
0218 - 693 - 03 - 0000	Yes	Single Family Detached	1	--	--	--	\$1,371.52
0218 - 693 - 04 - 0000	Yes	Single Family Detached	1	--	--	--	\$1,371.52
0218 - 693 - 05 - 0000	Yes	Single Family Detached	1	--	--	--	\$1,371.52
0218 - 693 - 06 - 0000	Yes	Single Family Detached	1	--	--	--	\$1,371.52
0218 - 693 - 07 - 0000	Yes	Single Family Detached	1	--	--	--	\$1,371.52
0218 - 693 - 08 - 0000	Yes	Single Family Detached	1	--	--	--	\$1,371.52
0218 - 693 - 09 - 0000	Yes	Single Family Detached	1	--	--	--	\$1,371.52
0218 - 693 - 10 - 0000	Yes	Single Family Detached	1	--	--	--	\$1,371.52
0218 - 693 - 11 - 0000	Yes	Single Family Detached	1	--	--	--	\$1,371.52
0218 - 693 - 12 - 0000	Yes	Single Family Detached	1	--	--	--	\$1,371.52
0218 - 693 - 13 - 0000	Yes	Single Family Detached	1	--	--	--	\$1,371.52
0218 - 693 - 14 - 0000	Yes	Single Family Detached	1	--	--	--	\$1,371.52
0218 - 693 - 15 - 0000	Yes	Single Family Detached	1	--	--	--	\$1,371.52
0218 - 693 - 16 - 0000	Yes	Single Family Detached	1	--	--	--	\$1,371.52
0218 - 693 - 17 - 0000	Yes	Single Family Detached	1	--	--	--	\$1,371.52
0218 - 693 - 18 - 0000	Yes	Single Family Detached	1	--	--	--	\$1,371.52
0218 - 693 - 19 - 0000	Yes	Single Family Detached	1	--	--	--	\$1,371.52
0218 - 693 - 20 - 0000	Yes	Single Family Detached	1	--	--	--	\$1,371.52
0218 - 693 - 21 - 0000	Yes	Single Family Detached	1	--	--	--	\$1,371.52
0218 - 693 - 22 - 0000	Yes	Single Family Detached	1	--	--	--	\$1,371.52
0218 - 693 - 23 - 0000	Yes	Single Family Detached	1	--	--	--	\$1,371.52
0218 - 693 - 24 - 0000	Yes	Single Family Detached	1	--	--	--	\$1,371.52
0218 - 693 - 25 - 0000	Yes	Single Family Detached	1	--	--	--	\$1,371.52
0218 - 693 - 26 - 0000	Yes	Single Family Detached	1	--	--	--	\$1,371.52
0218 - 693 - 27 - 0000	Yes	Single Family Detached	1	--	--	--	\$1,371.52
0218 - 693 - 28 - 0000	Yes	Single Family Detached	1	--	--	--	\$1,371.52
0218 - 693 - 29 - 0000	Yes	Single Family Detached	1	--	--	--	\$1,371.52
0218 - 693 - 30 - 0000	Yes	Single Family Detached	1	--	--	--	\$1,371.52
0218 - 693 - 31 - 0000	Yes	Single Family Detached	1	--	--	--	\$1,371.52
0218 - 693 - 32 - 0000	Yes	Single Family Detached	1	--	--	--	\$1,371.52
0218 - 693 - 33 - 0000	Yes	Single Family Detached	1	--	--	--	\$1,371.52
0218 - 693 - 34 - 0000	Yes	Single Family Detached	1	--	--	--	\$1,371.52
0218 - 693 - 35 - 0000	Yes	Single Family Detached	1	--	--	--	\$1,371.52
0218 - 693 - 36 - 0000	Yes	Single Family Detached	1	--	--	--	\$1,371.52
0218 - 693 - 37 - 0000	Yes	Single Family Detached	1	--	--	--	\$1,371.52
0218 - 693 - 38 - 0000	Yes	Single Family Detached	1	--	--	--	\$1,371.52
0218 - 693 - 39 - 0000	Yes	Single Family Detached	1	--	--	--	\$1,371.52
0218 - 693 - 40 - 0000	Yes	Single Family Detached	1	--	--	--	\$1,371.52
0218 - 693 - 41 - 0000	Yes	Single Family Detached	1	--	--	--	\$1,371.52
0218 - 693 - 42 - 0000	No			--	--	--	\$0.00
0218 - 693 - 43 - 0000	No			--	--	--	\$0.00
0218 - 693 - 44 - 0000	No			--	--	--	\$0.00
0218 - 693 - 45 - 0000	No			--	--	--	\$0.00
0218 - 693 - 46 - 0000	No			--	--	--	\$0.00
0218 - 693 - 47 - 0000	No			--	--	--	\$0.00
0218 - 693 - 48 - 0000	No			--	--	--	\$0.00
0218 - 693 - 49 - 0000	No			--	--	--	\$0.00
0218 - 693 - 50 - 0000	No			--	--	--	\$0.00
0218 - 693 - 51 - 0000	No			--	--	--	\$0.00
0218 - 693 - 52 - 0000	No			--	--	--	\$0.00
0218 - 693 - 53 - 0000	No			--	--	--	\$0.00
0218 - 693 - 54 - 0000	No			--	--	--	\$0.00

City of Ontario
Community Facilities District No. 27
(New Haven Services)
Fiscal Year 2024-25 Special Tax Levy

Assessor's Parcel Number	Issuance of Building Permit	Land Use Class	Number of Units	Street Address	Tract No.	Lot No.	FY 2024-25 Actual Special Tax
0218 - 693 - 55 - 0000	No			--	--	--	\$0.00
0218 - 693 - 56 - 0000	No			--	--	--	\$0.00
0218 - 693 - 57 - 0000	No			--	--	--	\$0.00
0218 - 693 - 58 - 0000	No			--	--	--	\$0.00
0218 - 693 - 59 - 0000	No			--	--	--	\$0.00
0218 - 693 - 60 - 0000	No			--	--	--	\$0.00
0218 - 693 - 61 - 0000	No			--	--	--	\$0.00
0218 - 693 - 62 - 0000	No			--	--	--	\$0.00
0218 - 694 - 01 - 0000	Yes	Single Family Detached	1	--	--	--	\$1,371.52
0218 - 694 - 02 - 0000	Yes	Single Family Detached	1	--	--	--	\$1,371.52
0218 - 694 - 03 - 0000	Yes	Single Family Detached	1	--	--	--	\$1,371.52
0218 - 694 - 04 - 0000	Yes	Single Family Detached	1	--	--	--	\$1,371.52
0218 - 694 - 05 - 0000	Yes	Single Family Detached	1	--	--	--	\$1,371.52
0218 - 694 - 06 - 0000	Yes	Single Family Detached	1	--	--	--	\$1,371.52
0218 - 694 - 07 - 0000	Yes	Single Family Detached	1	--	--	--	\$1,371.52
0218 - 694 - 08 - 0000	Yes	Single Family Detached	1	--	--	--	\$1,371.52
0218 - 694 - 09 - 0000	Yes	Single Family Detached	1	--	--	--	\$1,371.52
0218 - 694 - 10 - 0000	Yes	Single Family Detached	1	--	--	--	\$1,371.52
0218 - 694 - 11 - 0000	Yes	Single Family Detached	1	--	--	--	\$1,371.52
0218 - 694 - 12 - 0000	Yes	Single Family Detached	1	--	--	--	\$1,371.52
0218 - 694 - 13 - 0000	Yes	Single Family Detached	1	--	--	--	\$1,371.52
0218 - 694 - 14 - 0000	Yes	Single Family Detached	1	--	--	--	\$1,371.52
0218 - 694 - 15 - 0000	Yes	Single Family Detached	1	--	--	--	\$1,371.52
0218 - 694 - 16 - 0000	Yes	Single Family Detached	1	--	--	--	\$1,371.52
0218 - 694 - 17 - 0000	Yes	Single Family Detached	1	--	--	--	\$1,371.52
0218 - 694 - 18 - 0000	Yes	Single Family Detached	1	--	--	--	\$1,371.52
0218 - 694 - 19 - 0000	Yes	Single Family Detached	1	--	--	--	\$1,371.52
0218 - 694 - 20 - 0000	Yes	Single Family Detached	1	--	--	--	\$1,371.52
0218 - 694 - 21 - 0000	Yes	Single Family Detached	1	--	--	--	\$1,371.52
0218 - 694 - 22 - 0000	No			--	--	--	\$0.00
0218 - 694 - 23 - 0000	No			--	--	--	\$0.00
0218 - 694 - 24 - 0000	No			--	--	--	\$0.00
0218 - 694 - 25 - 0000	No			--	--	--	\$0.00
0218 - 694 - 26 - 0000	No			--	--	--	\$0.00
0218 - 694 - 27 - 0000	No			--	--	--	\$0.00
0218 - 694 - 28 - 0000	No			--	--	--	\$0.00
0218 - 694 - 29 - 0000	No			--	--	--	\$0.00
0218 - 694 - 30 - 0000	No			--	--	--	\$0.00
0218 - 972 - 01 - 0000	Yes	Single Family Detached	1	--	--	--	\$1,371.52
0218 - 972 - 02 - 0000	Yes	Single Family Detached	1	--	--	--	\$1,371.52
0218 - 972 - 03 - 0000	Yes	Single Family Detached	1	--	--	--	\$1,371.52
0218 - 972 - 04 - 0000	Yes	Single Family Detached	1	--	--	--	\$1,371.52
0218 - 972 - 05 - 0000	Yes	Single Family Detached	1	--	--	--	\$1,371.52
0218 - 972 - 06 - 0000	Yes	Single Family Detached	1	--	--	--	\$1,371.52
0218 - 972 - 07 - 0000	Yes	Single Family Detached	1	--	--	--	\$1,371.52
0218 - 972 - 08 - 0000	Yes	Single Family Detached	1	--	--	--	\$1,371.52
0218 - 972 - 09 - 0000	Yes	Single Family Detached	1	--	--	--	\$1,371.52
0218 - 972 - 10 - 0000	Yes	Single Family Detached	1	--	--	--	\$1,371.52
0218 - 972 - 11 - 0000	Yes	Single Family Detached	1	--	--	--	\$1,371.52
0218 - 972 - 12 - 0000	Yes	Single Family Detached	1	--	--	--	\$1,371.52
0218 - 972 - 13 - 0000	Yes	Single Family Detached	1	--	--	--	\$1,371.52
0218 - 972 - 14 - 0000	Yes	Single Family Detached	1	--	--	--	\$1,371.52

City of Ontario
Community Facilities District No. 27
(New Haven Services)
Fiscal Year 2024-25 Special Tax Levy

Assessor's Parcel Number	Issuance of Building Permit	Land Use Class	Number of Units	Street Address	Tract No.	Lot No.	FY 2024-25 Actual Special Tax
0218 - 972 - 15 - 0000	Yes	Single Family Detached	1	--	--	--	\$1,371.52
0218 - 972 - 16 - 0000	Yes	Single Family Detached	1	--	--	--	\$1,371.52
0218 - 972 - 17 - 0000	Yes	Single Family Detached	1	--	--	--	\$1,371.52
0218 - 972 - 18 - 0000	Yes	Single Family Detached	1	--	--	--	\$1,371.52
0218 - 972 - 19 - 0000	Yes	Single Family Detached	1	--	--	--	\$1,371.52
0218 - 972 - 20 - 0000	Yes	Single Family Detached	1	--	--	--	\$1,371.52
0218 - 972 - 21 - 0000	Yes	Single Family Detached	1	--	--	--	\$1,371.52
0218 - 972 - 22 - 0000	Yes	Single Family Detached	1	--	--	--	\$1,371.52
0218 - 972 - 23 - 0000	Yes	Single Family Detached	1	--	--	--	\$1,371.52
0218 - 972 - 24 - 0000	Yes	Single Family Detached	1	--	--	--	\$1,371.52
0218 - 972 - 25 - 0000	Yes	Single Family Detached	1	--	--	--	\$1,371.52
0218 - 972 - 26 - 0000	Yes	Single Family Detached	1	--	--	--	\$1,371.52
0218 - 972 - 27 - 0000	Yes	Single Family Detached	1	--	--	--	\$1,371.52
0218 - 972 - 28 - 0000	Yes	Single Family Detached	1	--	--	--	\$1,371.52
0218 - 972 - 29 - 0000	Yes	Single Family Detached	1	--	--	--	\$1,371.52
0218 - 972 - 30 - 0000	Yes	Single Family Detached	1	--	--	--	\$1,371.52
0218 - 972 - 31 - 0000	Yes	Single Family Detached	1	--	--	--	\$1,371.52
0218 - 972 - 32 - 0000	Yes	Single Family Detached	1	--	--	--	\$1,371.52
0218 - 972 - 33 - 0000	Yes	Single Family Detached	1	--	--	--	\$1,371.52
0218 - 972 - 34 - 0000	Yes	Single Family Detached	1	--	--	--	\$1,371.52
0218 - 972 - 35 - 0000	Yes	Single Family Detached	1	--	--	--	\$1,371.52
0218 - 972 - 36 - 0000	Yes	Single Family Detached	1	--	--	--	\$1,371.52
0218 - 972 - 37 - 0000	Yes	Single Family Detached	1	--	--	--	\$1,371.52
0218 - 972 - 38 - 0000	Yes	Single Family Detached	1	--	--	--	\$1,371.52
0218 - 972 - 39 - 0000	Yes	Single Family Detached	1	--	--	--	\$1,371.52
0218 - 972 - 40 - 0000	Yes	Single Family Detached	1	--	--	--	\$1,371.52
0218 - 972 - 41 - 0000	Yes	Single Family Detached	1	--	--	--	\$1,371.52
0218 - 972 - 42 - 0000	Yes	Single Family Detached	1	--	--	--	\$1,371.52
0218 - 972 - 43 - 0000	Yes	Single Family Detached	1	--	--	--	\$1,371.52
0218 - 972 - 44 - 0000	Yes	Single Family Detached	1	--	--	--	\$1,371.52
0218 - 972 - 45 - 0000	Yes	Single Family Detached	1	--	--	--	\$1,371.52
0218 - 972 - 46 - 0000	Yes	Single Family Detached	1	--	--	--	\$1,371.52
0218 - 972 - 47 - 0000	Yes	Single Family Detached	1	--	--	--	\$1,371.52
0218 - 972 - 48 - 0000	Yes	Single Family Detached	1	--	--	--	\$1,371.52
0218 - 972 - 61 - 0000	No			--	--	--	\$0.00
0218 - 972 - 66 - 0000	No			--	--	--	\$0.00
0218 - 972 - 67 - 0000	No			--	--	--	\$0.00
0218 - 972 - 68 - 0000	No			--	--	--	\$0.00
0218 - 972 - 69 - 0000	No			--	--	--	\$0.00
0218 - 972 - 70 - 0000	No			--	--	--	\$0.00
0218 - 972 - 71 - 0000	No			--	--	--	\$0.00
0218 - 972 - 72 - 0000	No			--	--	--	\$0.00
0218 - 972 - 73 - 0000	No			--	--	--	\$0.00
0218 - 972 - 74 - 0000	No			--	--	--	\$0.00
0218 - 972 - 75 - 0000	No			--	--	--	\$0.00
0218 - 972 - 76 - 0000	No			--	--	--	\$0.00
0218 - 972 - 77 - 0000	No			--	--	--	\$0.00
0218 - 972 - 78 - 0000	No			--	--	--	\$0.00
0218 - 972 - 79 - 0000	No			--	--	--	\$0.00
0218 - 973 - 03 - 0000	No			--	--	--	\$0.00
0218 - 973 - 04 - 0000	No			--	--	--	\$0.00
0218 - 973 - 05 - 0000	No			--	--	--	\$0.00

City of Ontario
Community Facilities District No. 27
(New Haven Services)
Fiscal Year 2024-25 Special Tax Levy

Assessor's Parcel Number	Issuance of Building Permit	Land Use Class	Number of Units	Street Address	Tract No.	Lot No.	FY 2024-25 Actual Special Tax
0218 - 973 - 06 - 0000	No			--	--	--	\$0.00
0218 - 973 - 07 - 0000	No			--	--	--	\$0.00
0218 - 973 - 08 - 0000	No			--	--	--	\$0.00
0218 - 973 - 09 - 0000	No			--	--	--	\$0.00
0218 - 973 - 10 - 0000	No			--	--	--	\$0.00
0218 - 973 - 11 - 0000	No			--	--	--	\$0.00
0218 - 973 - 12 - 0000	No			--	--	--	\$0.00
0218 - 973 - 13 - 0000	No			--	--	--	\$0.00
0218 - 973 - 14 - 0000	No			--	--	--	\$0.00
0218 - 973 - 15 - 0000	No			--	--	--	\$0.00
0218 - 973 - 16 - 0000	No			--	--	--	\$0.00
0218 - 973 - 18 - 0000	Yes	Multiple Family	1	--	--	--	\$1,188.58
0218 - 973 - 19 - 0000	Yes	Multiple Family	1	--	--	--	\$1,188.58
0218 - 973 - 20 - 0000	Yes	Multiple Family	1	--	--	--	\$1,188.58
0218 - 973 - 21 - 0000	Yes	Multiple Family	1	--	--	--	\$1,188.58
0218 - 973 - 22 - 0000	Yes	Multiple Family	1	--	--	--	\$1,188.58
0218 - 973 - 23 - 0000	Yes	Multiple Family	1	--	--	--	\$1,188.58
0218 - 973 - 24 - 0000	Yes	Multiple Family	1	--	--	--	\$1,188.58
0218 - 973 - 25 - 0000	Yes	Multiple Family	1	--	--	--	\$1,188.58
0218 - 973 - 26 - 0000	Yes	Multiple Family	1	--	--	--	\$1,188.58
0218 - 973 - 27 - 0000	Yes	Multiple Family	1	--	--	--	\$1,188.58
0218 - 973 - 28 - 0000	Yes	Multiple Family	1	--	--	--	\$1,188.58
0218 - 973 - 29 - 0000	Yes	Multiple Family	1	--	--	--	\$1,188.58
0218 - 973 - 30 - 0000	Yes	Multiple Family	1	--	--	--	\$1,188.58
0218 - 973 - 31 - 0000	Yes	Multiple Family	1	--	--	--	\$1,188.58
0218 - 973 - 32 - 0000	Yes	Multiple Family	1	--	--	--	\$1,188.58
0218 - 973 - 33 - 0000	Yes	Multiple Family	1	--	--	--	\$1,188.58
0218 - 973 - 34 - 0000	Yes	Multiple Family	1	--	--	--	\$1,188.58
0218 - 973 - 35 - 0000	Yes	Multiple Family	1	--	--	--	\$1,188.58
0218 - 973 - 36 - 0000	Yes	Multiple Family	1	--	--	--	\$1,188.58
0218 - 973 - 37 - 0000	Yes	Multiple Family	1	--	--	--	\$1,188.58
0218 - 973 - 38 - 0000	Yes	Multiple Family	1	--	--	--	\$1,188.58
0218 - 973 - 39 - 0000	No			--	--	--	\$0.00
0218 - 973 - 40 - 0000	No			--	--	--	\$0.00
0218 - 974 - 01 - 0000	Yes	Multiple Family	1	--	--	--	\$1,188.58
0218 - 974 - 02 - 0000	Yes	Multiple Family	1	--	--	--	\$1,188.58
0218 - 974 - 03 - 0000	Yes	Multiple Family	1	--	--	--	\$1,188.58
0218 - 974 - 04 - 0000	Yes	Multiple Family	1	--	--	--	\$1,188.58
0218 - 974 - 05 - 0000	Yes	Multiple Family	1	--	--	--	\$1,188.58
0218 - 974 - 06 - 0000	Yes	Multiple Family	1	--	--	--	\$1,188.58
0218 - 974 - 07 - 0000	Yes	Multiple Family	1	--	--	--	\$1,188.58
0218 - 974 - 08 - 0000	Yes	Multiple Family	1	--	--	--	\$1,188.58
0218 - 974 - 09 - 0000	Yes	Multiple Family	1	--	--	--	\$1,188.58
0218 - 974 - 10 - 0000	Yes	Multiple Family	1	--	--	--	\$1,188.58
0218 - 974 - 11 - 0000	Yes	Multiple Family	1	--	--	--	\$1,188.58
0218 - 974 - 12 - 0000	Yes	Multiple Family	1	--	--	--	\$1,188.58
0218 - 974 - 13 - 0000	Yes	Multiple Family	1	--	--	--	\$1,188.58
0218 - 974 - 14 - 0000	Yes	Multiple Family	1	--	--	--	\$1,188.58
0218 - 974 - 15 - 0000	Yes	Multiple Family	1	--	--	--	\$1,188.58
0218 - 974 - 16 - 0000	Yes	Multiple Family	1	--	--	--	\$1,188.58
0218 - 974 - 17 - 0000	Yes	Multiple Family	1	--	--	--	\$1,188.58
0218 - 974 - 18 - 0000	Yes	Multiple Family	1	--	--	--	\$1,188.58

City of Ontario
Community Facilities District No. 27
(New Haven Services)
Fiscal Year 2024-25 Special Tax Levy

Assessor's Parcel Number	Issuance of Building Permit	Land Use Class	Number of Units	Street Address	Tract No.	Lot No.	FY 2024-25 Actual Special Tax
0218 - 974 - 19 - 0000	Yes	Multiple Family	1	--	--	--	\$1,188.58
0218 - 974 - 20 - 0000	Yes	Multiple Family	1	--	--	--	\$1,188.58
0218 - 974 - 21 - 0000	Yes	Multiple Family	1	--	--	--	\$1,188.58
0218 - 974 - 22 - 0000	Yes	Multiple Family	1	--	--	--	\$1,188.58
0218 - 974 - 23 - 0000	Yes	Multiple Family	1	--	--	--	\$1,188.58
0218 - 974 - 24 - 0000	Yes	Multiple Family	1	--	--	--	\$1,188.58
0218 - 974 - 25 - 0000	Yes	Multiple Family	1	--	--	--	\$1,188.58
0218 - 974 - 26 - 0000	Yes	Multiple Family	1	--	--	--	\$1,188.58
0218 - 974 - 27 - 0000	Yes	Multiple Family	1	--	--	--	\$1,188.58
0218 - 974 - 28 - 0000	Yes	Multiple Family	1	--	--	--	\$1,188.58
0218 - 974 - 29 - 0000	Yes	Multiple Family	1	--	--	--	\$1,188.58
0218 - 974 - 30 - 0000	Yes	Multiple Family	1	--	--	--	\$1,188.58
0218 - 974 - 31 - 0000	Yes	Multiple Family	1	--	--	--	\$1,188.58
0218 - 974 - 32 - 0000	Yes	Multiple Family	1	--	--	--	\$1,188.58
0218 - 974 - 33 - 0000	Yes	Multiple Family	1	--	--	--	\$1,188.58
0218 - 974 - 34 - 0000	Yes	Multiple Family	1	--	--	--	\$1,188.58
0218 - 974 - 35 - 0000	Yes	Multiple Family	1	--	--	--	\$1,188.58
0218 - 974 - 36 - 0000	Yes	Multiple Family	1	--	--	--	\$1,188.58
0218 - 974 - 37 - 0000	Yes	Multiple Family	1	--	--	--	\$1,188.58
0218 - 974 - 38 - 0000	Yes	Multiple Family	1	--	--	--	\$1,188.58
0218 - 974 - 39 - 0000	Yes	Multiple Family	1	--	--	--	\$1,188.58
0218 - 974 - 40 - 0000	Yes	Multiple Family	1	--	--	--	\$1,188.58
0218 - 974 - 41 - 0000	Yes	Multiple Family	1	--	--	--	\$1,188.58
0218 - 974 - 42 - 0000	Yes	Multiple Family	1	--	--	--	\$1,188.58
0218 - 974 - 43 - 0000	Yes	Multiple Family	1	--	--	--	\$1,188.58
0218 - 974 - 44 - 0000	Yes	Multiple Family	1	--	--	--	\$1,188.58
0218 - 974 - 45 - 0000	Yes	Multiple Family	1	--	--	--	\$1,188.58
0218 - 974 - 46 - 0000	Yes	Multiple Family	1	--	--	--	\$1,188.58
0218 - 974 - 47 - 0000	Yes	Multiple Family	1	--	--	--	\$1,188.58
0218 - 974 - 48 - 0000	Yes	Multiple Family	1	--	--	--	\$1,188.58
0218 - 974 - 49 - 0000	Yes	Multiple Family	1	--	--	--	\$1,188.58
0218 - 974 - 50 - 0000	Yes	Multiple Family	1	--	--	--	\$1,188.58
0218 - 974 - 51 - 0000	Yes	Multiple Family	1	--	--	--	\$1,188.58
0218 - 974 - 52 - 0000	Yes	Multiple Family	1	--	--	--	\$1,188.58
0218 - 974 - 53 - 0000	Yes	Multiple Family	1	--	--	--	\$1,188.58
0218 - 974 - 54 - 0000	Yes	Multiple Family	1	--	--	--	\$1,188.58
0218 - 974 - 55 - 0000	Yes	Multiple Family	1	--	--	--	\$1,188.58
0218 - 974 - 56 - 0000	Yes	Multiple Family	1	--	--	--	\$1,188.58
0218 - 974 - 57 - 0000	Yes	Multiple Family	1	--	--	--	\$1,188.58
0218 - 974 - 58 - 0000	Yes	Multiple Family	1	--	--	--	\$1,188.58
0218 - 974 - 59 - 0000	Yes	Multiple Family	1	--	--	--	\$1,188.58
0218 - 974 - 60 - 0000	Yes	Multiple Family	1	--	--	--	\$1,188.58
0218 - 974 - 61 - 0000	Yes	Multiple Family	1	--	--	--	\$1,188.58
0218 - 974 - 62 - 0000	Yes	Multiple Family	1	--	--	--	\$1,188.58
0218 - 974 - 63 - 0000	Yes	Multiple Family	1	--	--	--	\$1,188.58
0218 - 974 - 64 - 0000	Yes	Multiple Family	1	--	--	--	\$1,188.58
0218 - 974 - 65 - 0000	Yes	Multiple Family	1	--	--	--	\$1,188.58
0218 - 974 - 66 - 0000	Yes	Multiple Family	1	--	--	--	\$1,188.58
0218 - 974 - 67 - 0000	Yes	Multiple Family	1	--	--	--	\$1,188.58
0218 - 974 - 68 - 0000	Yes	Multiple Family	1	--	--	--	\$1,188.58
0218 - 974 - 69 - 0000	Yes	Multiple Family	1	--	--	--	\$1,188.58
0218 - 974 - 70 - 0000	Yes	Multiple Family	1	--	--	--	\$1,188.58

City of Ontario
Community Facilities District No. 27
(New Haven Services)
Fiscal Year 2024-25 Special Tax Levy

Assessor's Parcel Number	Issuance of Building Permit	Land Use Class	Number of Units	Street Address	Tract No.	Lot No.	FY 2024-25 Actual Special Tax
0218 - 974 - 92 - 0000	No			--	--	--	\$0.00
0218 - 974 - 93 - 0000	No			--	--	--	\$0.00
0218 - 974 - 94 - 0000	No			--	--	--	\$0.00
0218 - 974 - 95 - 0000	No			--	--	--	\$0.00
0218 - 974 - 96 - 0000	No			--	--	--	\$0.00
0218 - 974 - 97 - 0000	No			--	--	--	\$0.00
0218 - 974 - 98 - 0000	No			--	--	--	\$0.00
0218 - 975 - 01 - 0000	Yes	Multiple Family	1	--	--	--	\$1,188.58
0218 - 975 - 02 - 0000	Yes	Multiple Family	1	--	--	--	\$1,188.58
0218 - 975 - 03 - 0000	Yes	Multiple Family	1	--	--	--	\$1,188.58
0218 - 975 - 04 - 0000	Yes	Multiple Family	1	--	--	--	\$1,188.58
0218 - 975 - 05 - 0000	Yes	Multiple Family	1	--	--	--	\$1,188.58
0218 - 975 - 06 - 0000	Yes	Multiple Family	1	--	--	--	\$1,188.58
0218 - 975 - 07 - 0000	Yes	Multiple Family	1	--	--	--	\$1,188.58
0218 - 975 - 08 - 0000	Yes	Multiple Family	1	--	--	--	\$1,188.58
0218 - 975 - 09 - 0000	Yes	Multiple Family	1	--	--	--	\$1,188.58
0218 - 975 - 10 - 0000	Yes	Multiple Family	1	--	--	--	\$1,188.58
0218 - 975 - 11 - 0000	Yes	Multiple Family	1	--	--	--	\$1,188.58
0218 - 975 - 12 - 0000	Yes	Multiple Family	1	--	--	--	\$1,188.58
0218 - 975 - 13 - 0000	Yes	Multiple Family	1	--	--	--	\$1,188.58
0218 - 975 - 14 - 0000	Yes	Multiple Family	1	--	--	--	\$1,188.58
0218 - 975 - 15 - 0000	Yes	Multiple Family	1	--	--	--	\$1,188.58
0218 - 975 - 16 - 0000	Yes	Multiple Family	1	--	--	--	\$1,188.58
0218 - 975 - 17 - 0000	Yes	Multiple Family	1	--	--	--	\$1,188.58
0218 - 975 - 18 - 0000	Yes	Multiple Family	1	--	--	--	\$1,188.58
0218 - 975 - 19 - 0000	Yes	Multiple Family	1	--	--	--	\$1,188.58
0218 - 975 - 20 - 0000	Yes	Multiple Family	1	--	--	--	\$1,188.58
0218 - 975 - 21 - 0000	Yes	Multiple Family	1	--	--	--	\$1,188.58
0218 - 975 - 22 - 0000	Yes	Multiple Family	1	--	--	--	\$1,188.58
0218 - 975 - 23 - 0000	Yes	Multiple Family	1	--	--	--	\$1,188.58
0218 - 975 - 24 - 0000	Yes	Multiple Family	1	--	--	--	\$1,188.58
0218 - 975 - 25 - 0000	Yes	Multiple Family	1	--	--	--	\$1,188.58
0218 - 975 - 26 - 0000	Yes	Multiple Family	1	--	--	--	\$1,188.58
0218 - 975 - 27 - 0000	Yes	Multiple Family	1	--	--	--	\$1,188.58
0218 - 975 - 28 - 0000	Yes	Multiple Family	1	--	--	--	\$1,188.58
0218 - 975 - 29 - 0000	Yes	Multiple Family	1	--	--	--	\$1,188.58
0218 - 975 - 30 - 0000	Yes	Multiple Family	1	--	--	--	\$1,188.58
0218 - 975 - 31 - 0000	Yes	Multiple Family	1	--	--	--	\$1,188.58
0218 - 975 - 32 - 0000	Yes	Multiple Family	1	--	--	--	\$1,188.58
0218 - 975 - 33 - 0000	Yes	Multiple Family	1	--	--	--	\$1,188.58
0218 - 975 - 34 - 0000	Yes	Multiple Family	1	--	--	--	\$1,188.58
0218 - 975 - 35 - 0000	Yes	Multiple Family	1	--	--	--	\$1,188.58
0218 - 975 - 36 - 0000	Yes	Multiple Family	1	--	--	--	\$1,188.58
0218 - 975 - 37 - 0000	Yes	Multiple Family	1	--	--	--	\$1,188.58
0218 - 975 - 38 - 0000	Yes	Multiple Family	1	--	--	--	\$1,188.58
0218 - 975 - 39 - 0000	Yes	Multiple Family	1	--	--	--	\$1,188.58
0218 - 975 - 40 - 0000	Yes	Multiple Family	1	--	--	--	\$1,188.58
0218 - 975 - 41 - 0000	Yes	Multiple Family	1	--	--	--	\$1,188.58
0218 - 975 - 42 - 0000	Yes	Multiple Family	1	--	--	--	\$1,188.58
0218 - 975 - 43 - 0000	Yes	Multiple Family	1	--	--	--	\$1,188.58
0218 - 975 - 44 - 0000	Yes	Multiple Family	1	--	--	--	\$1,188.58
0218 - 975 - 45 - 0000	Yes	Multiple Family	1	--	--	--	\$1,188.58

City of Ontario
Community Facilities District No. 27
(New Haven Services)
Fiscal Year 2024-25 Special Tax Levy

Assessor's Parcel Number	Issuance of Building Permit	Land Use Class	Number of Units	Street Address	Tract No.	Lot No.	FY 2024-25 Actual Special Tax
0218 - 975 - 46 - 0000	No			--	--	--	\$0.00
0218 - 975 - 47 - 0000	No			--	--	--	\$0.00
0218 - 975 - 48 - 0000	No			--	--	--	\$0.00
0218 - 975 - 49 - 0000	No			--	--	--	\$0.00
0218 - 975 - 50 - 0000	No			--	--	--	\$0.00
0218 - 975 - 51 - 0000	No			--	--	--	\$0.00
0218 - 975 - 52 - 0000	No			--	--	--	\$0.00
0218 - 975 - 53 - 0000	No			--	--	--	\$0.00
0218 - 975 - 54 - 0000	No			--	--	--	\$0.00
0218 - 975 - 55 - 0000	No			--	--	--	\$0.00
0218 - 975 - 56 - 0000	No			--	--	--	\$0.00
0218 - 976 - 01 - 0000	Yes	Multiple Family	1	--	--	--	\$1,188.58
0218 - 976 - 02 - 0000	Yes	Multiple Family	1	--	--	--	\$1,188.58
0218 - 976 - 03 - 0000	Yes	Multiple Family	1	--	--	--	\$1,188.58
0218 - 976 - 04 - 0000	Yes	Multiple Family	1	--	--	--	\$1,188.58
0218 - 976 - 05 - 0000	Yes	Multiple Family	1	--	--	--	\$1,188.58
0218 - 976 - 06 - 0000	Yes	Multiple Family	1	--	--	--	\$1,188.58
0218 - 976 - 07 - 0000	Yes	Multiple Family	1	--	--	--	\$1,188.58
0218 - 976 - 08 - 0000	Yes	Multiple Family	1	--	--	--	\$1,188.58
0218 - 976 - 09 - 0000	Yes	Multiple Family	1	--	--	--	\$1,188.58
0218 - 976 - 10 - 0000	Yes	Multiple Family	1	--	--	--	\$1,188.58
0218 - 976 - 11 - 0000	Yes	Multiple Family	1	--	--	--	\$1,188.58
0218 - 976 - 12 - 0000	Yes	Multiple Family	1	--	--	--	\$1,188.58
0218 - 976 - 15 - 0000	No			--	--	--	\$0.00
0218 - 976 - 16 - 0000	No			--	--	--	\$0.00
0218 - 976 - 17 - 0000	No			--	--	--	\$0.00
0218 - 976 - 18 - 0000	No			--	--	--	\$0.00
0218 - 976 - 19 - 0000	No			--	--	--	\$0.00
0218 - 976 - 20 - 0000	Yes	Multiple Family	1	--	--	--	\$1,188.58
0218 - 976 - 21 - 0000	Yes	Multiple Family	1	--	--	--	\$1,188.58
0218 - 976 - 22 - 0000	Yes	Multiple Family	1	--	--	--	\$1,188.58
0218 - 976 - 23 - 0000	Yes	Multiple Family	1	--	--	--	\$1,188.58
0218 - 976 - 24 - 0000	Yes	Multiple Family	1	--	--	--	\$1,188.58
0218 - 976 - 25 - 0000	Yes	Multiple Family	1	--	--	--	\$1,188.58
0218 - 976 - 26 - 0000	Yes	Multiple Family	1	--	--	--	\$1,188.58
0218 - 976 - 27 - 0000	Yes	Multiple Family	1	--	--	--	\$1,188.58
0218 - 976 - 28 - 0000	Yes	Multiple Family	1	--	--	--	\$1,188.58
0218 - 976 - 29 - 0000	Yes	Multiple Family	1	--	--	--	\$1,188.58
0218 - 976 - 30 - 0000	Yes	Multiple Family	1	--	--	--	\$1,188.58
0218 - 976 - 31 - 0000	Yes	Multiple Family	1	--	--	--	\$1,188.58
0218 - 976 - 32 - 0000	Yes	Multiple Family	1	--	--	--	\$1,188.58
0218 - 976 - 33 - 0000	Yes	Multiple Family	1	--	--	--	\$1,188.58
0218 - 976 - 34 - 0000	Yes	Multiple Family	1	--	--	--	\$1,188.58
0218 - 976 - 35 - 0000	Yes	Multiple Family	1	--	--	--	\$1,188.58
0218 - 976 - 36 - 0000	Yes	Multiple Family	1	--	--	--	\$1,188.58
0218 - 976 - 37 - 0000	Yes	Multiple Family	1	--	--	--	\$1,188.58
0218 - 976 - 38 - 0000	Yes	Multiple Family	1	--	--	--	\$1,188.58
0218 - 976 - 39 - 0000	Yes	Multiple Family	1	--	--	--	\$1,188.58
0218 - 976 - 40 - 0000	Yes	Multiple Family	1	--	--	--	\$1,188.58
0218 - 976 - 41 - 0000	No			--	--	--	\$0.00
0218 - 976 - 42 - 0000	Yes	Multiple Family	1	--	--	--	\$1,188.58
0218 - 976 - 43 - 0000	Yes	Multiple Family	1	--	--	--	\$1,188.58

City of Ontario
Community Facilities District No. 27
(New Haven Services)
Fiscal Year 2024-25 Special Tax Levy

Assessor's Parcel Number	Issuance of Building Permit	Land Use Class	Number of Units	Street Address	Tract No.	Lot No.	FY 2024-25 Actual Special Tax
0218 - 976 - 44 - 0000	Yes	Multiple Family	1	--	--	--	\$1,188.58
0218 - 976 - 45 - 0000	Yes	Multiple Family	1	--	--	--	\$1,188.58
0218 - 976 - 46 - 0000	Yes	Multiple Family	1	--	--	--	\$1,188.58
0218 - 976 - 47 - 0000	Yes	Multiple Family	1	--	--	--	\$1,188.58
0218 - 976 - 48 - 0000	Yes	Multiple Family	1	--	--	--	\$1,188.58
0218 - 976 - 49 - 0000	Yes	Multiple Family	1	--	--	--	\$1,188.58
0218 - 976 - 50 - 0000	Yes	Multiple Family	1	--	--	--	\$1,188.58
0218 - 976 - 51 - 0000	Yes	Multiple Family	1	--	--	--	\$1,188.58
0218 - 976 - 52 - 0000	Yes	Multiple Family	1	--	--	--	\$1,188.58
0218 - 976 - 53 - 0000	Yes	Multiple Family	1	--	--	--	\$1,188.58
0218 - 976 - 54 - 0000	No			--	--	--	\$0.00
0218 - 976 - 55 - 0000	No			--	--	--	\$0.00
0218 - 976 - 56 - 0000	No			--	--	--	\$0.00
0218 - 977 - 01 - 0000	Yes	Multiple Family	1	--	--	--	\$1,188.58
0218 - 977 - 02 - 0000	Yes	Multiple Family	1	--	--	--	\$1,188.58
0218 - 977 - 03 - 0000	Yes	Multiple Family	1	--	--	--	\$1,188.58
0218 - 977 - 04 - 0000	Yes	Multiple Family	1	--	--	--	\$1,188.58
0218 - 977 - 05 - 0000	Yes	Multiple Family	1	--	--	--	\$1,188.58
0218 - 977 - 06 - 0000	Yes	Multiple Family	1	--	--	--	\$1,188.58
0218 - 977 - 07 - 0000	Yes	Multiple Family	1	--	--	--	\$1,188.58
0218 - 977 - 08 - 0000	Yes	Multiple Family	1	--	--	--	\$1,188.58
0218 - 977 - 09 - 0000	Yes	Multiple Family	1	--	--	--	\$1,188.58
0218 - 977 - 10 - 0000	Yes	Multiple Family	1	--	--	--	\$1,188.58
0218 - 977 - 11 - 0000	Yes	Multiple Family	1	--	--	--	\$1,188.58
0218 - 977 - 12 - 0000	Yes	Multiple Family	1	--	--	--	\$1,188.58
0218 - 977 - 13 - 0000	Yes	Multiple Family	1	--	--	--	\$1,188.58
0218 - 977 - 14 - 0000	Yes	Multiple Family	1	--	--	--	\$1,188.58
0218 - 977 - 15 - 0000	Yes	Multiple Family	1	--	--	--	\$1,188.58
0218 - 977 - 16 - 0000	Yes	Multiple Family	1	--	--	--	\$1,188.58
0218 - 977 - 17 - 0000	Yes	Multiple Family	1	--	--	--	\$1,188.58
0218 - 977 - 18 - 0000	Yes	Multiple Family	1	--	--	--	\$1,188.58
0218 - 977 - 19 - 0000	Yes	Multiple Family	1	--	--	--	\$1,188.58
0218 - 977 - 20 - 0000	Yes	Multiple Family	1	--	--	--	\$1,188.58
0218 - 977 - 21 - 0000	Yes	Multiple Family	1	--	--	--	\$1,188.58
0218 - 977 - 22 - 0000	Yes	Multiple Family	1	--	--	--	\$1,188.58
0218 - 977 - 23 - 0000	Yes	Multiple Family	1	--	--	--	\$1,188.58
0218 - 977 - 24 - 0000	Yes	Multiple Family	1	--	--	--	\$1,188.58
0218 - 977 - 25 - 0000	Yes	Multiple Family	1	--	--	--	\$1,188.58
0218 - 977 - 26 - 0000	Yes	Multiple Family	1	--	--	--	\$1,188.58
0218 - 977 - 27 - 0000	Yes	Multiple Family	1	--	--	--	\$1,188.58
0218 - 977 - 28 - 0000	Yes	Multiple Family	1	--	--	--	\$1,188.58
0218 - 977 - 29 - 0000	Yes	Multiple Family	1	--	--	--	\$1,188.58
0218 - 977 - 30 - 0000	Yes	Multiple Family	1	--	--	--	\$1,188.58
0218 - 977 - 31 - 0000	Yes	Multiple Family	1	--	--	--	\$1,188.58
0218 - 977 - 32 - 0000	Yes	Multiple Family	1	--	--	--	\$1,188.58
0218 - 977 - 33 - 0000	Yes	Multiple Family	1	--	--	--	\$1,188.58
0218 - 977 - 34 - 0000	Yes	Multiple Family	1	--	--	--	\$1,188.58
0218 - 977 - 35 - 0000	Yes	Multiple Family	1	--	--	--	\$1,188.58
0218 - 977 - 36 - 0000	Yes	Multiple Family	1	--	--	--	\$1,188.58
0218 - 977 - 37 - 0000	No			--	--	--	\$0.00
0218 - 977 - 38 - 0000	No			--	--	--	\$0.00
0218 - 977 - 39 - 0000	No			--	--	--	\$0.00

City of Ontario
Community Facilities District No. 27
(New Haven Services)
Fiscal Year 2024-25 Special Tax Levy

Assessor's Parcel Number	Issuance of Building Permit	Land Use Class	Number of Units	Street Address	Tract No.	Lot No.	FY 2024-25 Actual Special Tax
0218 - 977 - 40 - 0000	No			--	--	--	\$0.00
0218 - 977 - 41 - 0000	No			--	--	--	\$0.00
0218 - 977 - 42 - 0000	No			--	--	--	\$0.00
0218 - 977 - 43 - 0000	No			--	--	--	\$0.00
0218 - 977 - 44 - 0000	No			--	--	--	\$0.00

Total Special Tax Levy for FY 2024-25	\$2,647,764.43
--	-----------------------

City of Ontario
Community Facilities District No. 32
(Archibald/Schaefer - Services)
Fiscal Year 2024-25 Special Tax Levy

Assessor's Parcel Number	Issuance of Building Permit	Land Use Class	Number of Units	Street Address	Tract No.	Lot No.	FY 2024-25 Actual Special Tax
0218 - 633 - 01 - 0000	Yes	Single Family Detached	1	3806 S Manitoba Pl	18419	26	\$1,371.52
0218 - 633 - 02 - 0000	Yes	Single Family Detached	1	3816 S Manitoba Pl	18419	27	\$1,371.52
0218 - 633 - 03 - 0000	Yes	Single Family Detached	1	3826 S Manitoba Pl	18419	28	\$1,371.52
0218 - 633 - 04 - 0000	Yes	Single Family Detached	1	3836 S Manitoba Pl	18419	29	\$1,371.52
0218 - 633 - 05 - 0000	Yes	Single Family Detached	1	3846 S Manitoba Pl	18419	30	\$1,371.52
0218 - 633 - 06 - 0000	Yes	Single Family Detached	1	3856 S Manitoba Pl	18419	31	\$1,371.52
0218 - 633 - 07 - 0000	Yes	Single Family Detached	1	3864 S Manitoba Pl	18419	32	\$1,371.52
0218 - 633 - 08 - 0000	Yes	Single Family Detached	1	3866 S Manitoba Pl	18419	33	\$1,371.52
0218 - 633 - 09 - 0000	Yes	Single Family Detached	1	3874 S Manitoba Pl	18419	34	\$1,371.52
0218 - 633 - 10 - 0000	Yes	Single Family Detached	1	3876 S Manitoba Pl	18419	35	\$1,371.52
0218 - 633 - 11 - 0000	Yes	Single Family Detached	1	3886 S Manitoba Pl	18419	36	\$1,371.52
0218 - 633 - 12 - 0000	Yes	Single Family Detached	1	3896 S Manitoba Pl	18419	37	\$1,371.52
0218 - 633 - 13 - 0000	Yes	Single Family Detached	1	3897 S Kingston Av	18419	46	\$1,371.52
0218 - 633 - 14 - 0000	Yes	Single Family Detached	1	3893 S Kingston Av	18419	47	\$1,371.52
0218 - 633 - 15 - 0000	Yes	Single Family Detached	1	3883 S Kingston Av	18419	48	\$1,371.52
0218 - 633 - 16 - 0000	Yes	Single Family Detached	1	3873 S Kingston Av	18419	49	\$1,371.52
0218 - 633 - 17 - 0000	Yes	Single Family Detached	1	3863 S Kingston Av	18419	50	\$1,371.52
0218 - 633 - 18 - 0000	Yes	Single Family Detached	1	3853 S Kingston Av	18419	51	\$1,371.52
0218 - 633 - 19 - 0000	Yes	Single Family Detached	1	3843 S Kingston Av	18419	52	\$1,371.52
0218 - 633 - 20 - 0000	Yes	Single Family Detached	1	3833 S Kingston Av	18419	53	\$1,371.52
0218 - 633 - 21 - 0000	Yes	Single Family Detached	1	3823 S Kingston Av	18419	54	\$1,371.52
0218 - 633 - 22 - 0000	Yes	Single Family Detached	1	3813 S Kingston Av	18419	55	\$1,371.52
0218 - 633 - 23 - 0000	Yes	Single Family Detached	1	3803 S Kingston Av	18419	56	\$1,371.52
0218 - 633 - 24 - 0000	Yes	Single Family Detached	1	2873 E Cornwall St	18419	57	\$1,371.52
0218 - 633 - 25 - 0000	Yes	Single Family Detached	1	2863 E Cornwall St	18419	58	\$1,371.52
0218 - 633 - 26 - 0000	Yes	Single Family Detached	1	2853 E Cornwall St	18419	59	\$1,371.52
0218 - 633 - 27 - 0000	Yes	Single Family Detached	1	2823 E Cornwall St	18419	60	\$1,371.52
0218 - 633 - 28 - 0000	Yes	Single Family Detached	1	2813 E Cornwall St	18419	61	\$1,371.52
0218 - 633 - 29 - 0000	Yes	Single Family Detached	1	2803 E Cornwall St	18419	62	\$1,371.52
0218 - 633 - 30 - 0000	Yes	Single Family Detached	1	2797 E Cornwall St	18419	63	\$1,371.52
0218 - 633 - 31 - 0000	Yes	Single Family Detached	1	2787 E Cornwall St	18419	64	\$1,371.52
0218 - 633 - 32 - 0000	Yes	Single Family Detached	1	2777 E Cornwall St	18419	65	\$1,371.52
0218 - 633 - 33 - 0000	Yes	Single Family Detached	1	2767 E Cornwall St	18419	66	\$1,371.52
0218 - 633 - 34 - 0000	Yes	Single Family Detached	1	2757 E Cornwall St	18419	67	\$1,371.52
0218 - 633 - 35 - 0000	Yes	Single Family Detached	1	2747 E Cornwall St	18419	68	\$1,371.52
0218 - 633 - 36 - 0000	Yes	Single Family Detached	1	2737 E Cornwall St	18419	69	\$1,371.52
0218 - 633 - 37 - 0000	Yes	Single Family Detached	1	2727 E Cornwall St	18419	70	\$1,371.52
0218 - 633 - 38 - 0000	Yes	Single Family Detached	1	2717 E Cornwall St	18419	71	\$1,371.52
0218 - 633 - 39 - 0000	Yes	Single Family Detached	1	3804 S Dryden Av	18419	72	\$1,371.52
0218 - 633 - 40 - 0000	Yes	Single Family Detached	1	3814 S Dryden Av	18419	73	\$1,371.52
0218 - 633 - 41 - 0000	Yes	Single Family Detached	1	3824 S Dryden Av	18419	74	\$1,371.52
0218 - 633 - 42 - 0000	Yes	Single Family Detached	1	3834 S Dryden Av	18419	75	\$1,371.52
0218 - 633 - 43 - 0000	Yes	Single Family Detached	1	3844 S Dryden Av	18419	76	\$1,371.52
0218 - 633 - 44 - 0000	Yes	Single Family Detached	1	3854 S Dryden Av	18419	77	\$1,371.52
0218 - 633 - 45 - 0000	Yes	Single Family Detached	1	3864 S Dryden Av	18419	78	\$1,371.52
0218 - 633 - 46 - 0000	Yes	Single Family Detached	1	3874 S Dryden Av	18419	79	\$1,371.52
0218 - 633 - 47 - 0000	Yes	Single Family Detached	1	3884 S Dryden Av	18419	80	\$1,371.52
0218 - 633 - 48 - 0000	No			--	--	--	\$0.00
0218 - 633 - 49 - 0000	No			--	--	--	\$0.00
0218 - 633 - 50 - 0000	No			--	--	--	\$0.00
0218 - 633 - 51 - 0000	No			--	--	--	\$0.00
0218 - 633 - 52 - 0000	No			--	--	--	\$0.00

City of Ontario
Community Facilities District No. 32
(Archibald/Schaefer - Services)
Fiscal Year 2024-25 Special Tax Levy

Assessor's Parcel Number	Issuance of Building Permit	Land Use Class	Number of Units	Street Address	Tract No.	Lot No.	FY 2024-25 Actual Special Tax
0218 - 633 - 53 - 0000	No			--	--	--	\$0.00
0218 - 634 - 01 - 0000	Yes	Single Family Detached	1	2705 E Alberta St	18419	86	\$1,371.52
0218 - 634 - 02 - 0000	Yes	Single Family Detached	1	2715 E Alberta St	18419	87	\$1,371.52
0218 - 634 - 03 - 0000	Yes	Single Family Detached	1	2725 E Alberta St	18419	88	\$1,371.52
0218 - 634 - 04 - 0000	Yes	Single Family Detached	1	2735 E Alberta St	18419	89	\$1,371.52
0218 - 634 - 05 - 0000	Yes	Single Family Detached	1	2745 E Alberta St	18419	90	\$1,371.52
0218 - 634 - 06 - 0000	Yes	Single Family Detached	1	2755 E Alberta St	18419	91	\$1,371.52
0218 - 634 - 07 - 0000	Yes	Single Family Detached	1	2765 E Alberta St	18419	92	\$1,371.52
0218 - 634 - 08 - 0000	Yes	Single Family Detached	1	2775 E Alberta St	18419	93	\$1,371.52
0218 - 634 - 09 - 0000	Yes	Single Family Detached	1	2785 E Alberta St	18419	94	\$1,371.52
0218 - 634 - 10 - 0000	Yes	Single Family Detached	1	2795 E Alberta St	18419	95	\$1,371.52
0218 - 634 - 11 - 0000	Yes	Single Family Detached	1	2803 E Alberta St	18419	96	\$1,371.52
0218 - 634 - 12 - 0000	Yes	Single Family Detached	1	2813 E Alberta St	18419	97	\$1,371.52
0218 - 634 - 13 - 0000	Yes	Single Family Detached	1	2823 E Alberta St	18419	98	\$1,371.52
0218 - 634 - 14 - 0000	Yes	Single Family Detached	1	2833 E Alberta St	18419	99	\$1,371.52
0218 - 634 - 15 - 0000	Yes	Single Family Detached	1	2843 E Alberta St	18419	100	\$1,371.52
0218 - 634 - 16 - 0000	Yes	Single Family Detached	1	2853 E Alberta St	18419	101	\$1,371.52
0218 - 634 - 17 - 0000	Yes	Single Family Detached	1	2863 E Alberta St	18419	102	\$1,371.52
0218 - 634 - 18 - 0000	Yes	Single Family Detached	1	2873 E Alberta St	18419	103	\$1,371.52
0218 - 634 - 19 - 0000	Yes	Single Family Detached	1	2876 E Edmonton St	18419	104	\$1,371.52
0218 - 634 - 20 - 0000	Yes	Single Family Detached	1	2866 E Edmonton St	18419	105	\$1,371.52
0218 - 634 - 21 - 0000	Yes	Single Family Detached	1	2856 E Edmonton St	18419	106	\$1,371.52
0218 - 634 - 22 - 0000	Yes	Single Family Detached	1	2846 E Edmonton St	18419	107	\$1,371.52
0218 - 634 - 23 - 0000	Yes	Single Family Detached	1	2836 E Edmonton St	18419	108	\$1,371.52
0218 - 634 - 24 - 0000	Yes	Single Family Detached	1	2826 E Edmonton St	18419	109	\$1,371.52
0218 - 634 - 25 - 0000	Yes	Single Family Detached	1	2816 E Edmonton St	18419	110	\$1,371.52
0218 - 634 - 26 - 0000	Yes	Single Family Detached	1	2806 E Edmonton St	18419	111	\$1,371.52
0218 - 634 - 27 - 0000	Yes	Single Family Detached	1	2796 E Edmonton St	18419	112	\$1,371.52
0218 - 634 - 28 - 0000	Yes	Single Family Detached	1	2786 E Edmonton St	18419	113	\$1,371.52
0218 - 634 - 29 - 0000	Yes	Single Family Detached	1	2776 E Edmonton St	18419	114	\$1,371.52
0218 - 634 - 30 - 0000	Yes	Single Family Detached	1	2766 E Edmonton St	18419	115	\$1,371.52
0218 - 634 - 31 - 0000	Yes	Single Family Detached	1	2756 E Edmonton St	18419	116	\$1,371.52
0218 - 634 - 32 - 0000	Yes	Single Family Detached	1	2746 E Edmonton St	18419	117	\$1,371.52
0218 - 634 - 33 - 0000	Yes	Single Family Detached	1	2736 E Edmonton St	18419	118	\$1,371.52
0218 - 634 - 34 - 0000	Yes	Single Family Detached	1	2726 E Edmonton St	18419	119	\$1,371.52
0218 - 634 - 35 - 0000	Yes	Single Family Detached	1	2716 E Edmonton St	18419	120	\$1,371.52
0218 - 634 - 36 - 0000	Yes	Single Family Detached	1	2706 E Edmonton St	18419	121	\$1,371.52
0218 - 634 - 37 - 0000	Yes	Single Family Detached	1	2727 E Edmonton St	18419	122	\$1,371.52
0218 - 634 - 38 - 0000	Yes	Single Family Detached	1	2737 E Edmonton St	18419	123	\$1,371.52
0218 - 634 - 39 - 0000	Yes	Single Family Detached	1	2747 E Edmonton St	18419	124	\$1,371.52
0218 - 634 - 40 - 0000	Yes	Single Family Detached	1	2757 E Edmonton St	18419	125	\$1,371.52
0218 - 634 - 41 - 0000	Yes	Single Family Detached	1	2767 E Edmonton St	18419	126	\$1,371.52
0218 - 634 - 42 - 0000	Yes	Single Family Detached	1	2777 E Edmonton St	18419	127	\$1,371.52
0218 - 634 - 43 - 0000	Yes	Single Family Detached	1	2787 E Edmonton St	18419	128	\$1,371.52
0218 - 634 - 44 - 0000	Yes	Single Family Detached	1	2797 E Edmonton St	18419	129	\$1,371.52
0218 - 634 - 45 - 0000	Yes	Single Family Detached	1	2807 E Edmonton St	18419	130	\$1,371.52
0218 - 634 - 46 - 0000	Yes	Single Family Detached	1	2817 E Edmonton St	18419	131	\$1,371.52
0218 - 634 - 47 - 0000	Yes	Single Family Detached	1	2827 E Edmonton St	18419	132	\$1,371.52
0218 - 634 - 48 - 0000	Yes	Single Family Detached	1	2837 E Edmonton St	18419	133	\$1,371.52
0218 - 634 - 49 - 0000	Yes	Single Family Detached	1	2847 E Edmonton St	18419	134	\$1,371.52
0218 - 634 - 50 - 0000	Yes	Single Family Detached	1	2857 E Edmonton St	18419	135	\$1,371.52
0218 - 634 - 51 - 0000	Yes	Single Family Detached	1	2856 E Cornwall St	18419	136	\$1,371.52

City of Ontario
Community Facilities District No. 32
(Archibald/Schaefer - Services)
Fiscal Year 2024-25 Special Tax Levy

Assessor's Parcel Number	Issuance of Building Permit	Land Use Class	Number of Units	Street Address	Tract No.	Lot No.	FY 2024-25 Actual Special Tax
0218 - 634 - 52 - 0000	Yes	Single Family Detached	1	2846 E Cornwall St	18419	137	\$1,371.52
0218 - 634 - 53 - 0000	Yes	Single Family Detached	1	2836 E Cornwall St	18419	138	\$1,371.52
0218 - 634 - 54 - 0000	Yes	Single Family Detached	1	2826 E Cornwall St	18419	139	\$1,371.52
0218 - 634 - 55 - 0000	Yes	Single Family Detached	1	2816 E Cornwall St	18419	140	\$1,371.52
0218 - 634 - 56 - 0000	Yes	Single Family Detached	1	2806 E Cornwall St	18419	141	\$1,371.52
0218 - 634 - 57 - 0000	Yes	Single Family Detached	1	2794 E Cornwall St	18419	142	\$1,371.52
0218 - 634 - 58 - 0000	Yes	Single Family Detached	1	2784 E Cornwall St	18419	143	\$1,371.52
0218 - 634 - 59 - 0000	Yes	Single Family Detached	1	2774 E Cornwall St	18419	144	\$1,371.52
0218 - 634 - 60 - 0000	Yes	Single Family Detached	1	2764 E Cornwall St	18419	145	\$1,371.52
0218 - 634 - 61 - 0000	Yes	Single Family Detached	1	2754 E Cornwall St	18419	146	\$1,371.52
0218 - 634 - 62 - 0000	Yes	Single Family Detached	1	2744 E Cornwall St	18419	147	\$1,371.52
0218 - 634 - 63 - 0000	Yes	Single Family Detached	1	2734 E Cornwall St	18419	148	\$1,371.52
0218 - 634 - 64 - 0000	Yes	Single Family Detached	1	2724 E Cornwall St	18419	149	\$1,371.52
0218 - 634 - 65 - 0000	No			--	--	--	\$0.00
0218 - 634 - 66 - 0000	No			--	--	--	\$0.00
0218 - 642 - 01 - 0000	Yes	Single Family Detached	1	3902 S St. Alberto Paseo	18419	150	\$1,371.52
0218 - 642 - 02 - 0000	Yes	Single Family Detached	1	3912 S St. Albert Paseo	18419	151	\$1,371.52
0218 - 642 - 03 - 0000	Yes	Single Family Detached	1	3922 S St. Albert Paseo	18419	152	\$1,371.52
0218 - 642 - 04 - 0000	Yes	Single Family Detached	1	3932 S St. Albert Paseo	18419	153	\$1,371.52
0218 - 642 - 05 - 0000	Yes	Single Family Detached	1	3942 S St. Albert Paseo	18419	154	\$1,371.52
0218 - 642 - 06 - 0000	Yes	Single Family Detached	1	3952 S St. Albert Paseo	18419	155	\$1,371.52
0218 - 642 - 07 - 0000	Yes	Single Family Detached	1	3951 S St. Albert Paseo	18419	156	\$1,371.52
0218 - 642 - 08 - 0000	Yes	Single Family Detached	1	3941 S St. Albert Paseo	18419	157	\$1,371.52
0218 - 642 - 09 - 0000	Yes	Single Family Detached	1	3931 S St. Albert Paseo	18419	158	\$1,371.52
0218 - 642 - 10 - 0000	Yes	Single Family Detached	1	3921 S St. Albert Paseo	18419	159	\$1,371.52
0218 - 642 - 11 - 0000	Yes	Single Family Detached	1	3911 S St. Albert Paseo	18419	160	\$1,371.52
0218 - 642 - 12 - 0000	Yes	Single Family Detached	1	3901 S St. Albert Paseo	18419	161	\$1,371.52
0218 - 642 - 13 - 0000	Yes	Single Family Detached	1	3904 S Brampton Paseo	18419	162	\$1,371.52
0218 - 642 - 14 - 0000	Yes	Single Family Detached	1	3914 S Brampton Paseo	18419	163	\$1,371.52
0218 - 642 - 15 - 0000	Yes	Single Family Detached	1	3924 S Brampton Paseo	18419	164	\$1,371.52
0218 - 642 - 16 - 0000	Yes	Single Family Detached	1	3934 S Brampton Paseo	18419	165	\$1,371.52
0218 - 642 - 17 - 0000	Yes	Single Family Detached	1	3944 S Brampton Paseo	18419	166	\$1,371.52
0218 - 642 - 18 - 0000	Yes	Single Family Detached	1	3945 S Brampton Paseo	18419	167	\$1,371.52
0218 - 642 - 19 - 0000	Yes	Single Family Detached	1	3935 S Brampton Paseo	18419	168	\$1,371.52
0218 - 642 - 20 - 0000	Yes	Single Family Detached	1	3925 S Brampton Paseo	18419	169	\$1,371.52
0218 - 642 - 21 - 0000	Yes	Single Family Detached	1	3915 S Brampton Paseo	18419	170	\$1,371.52
0218 - 642 - 22 - 0000	Yes	Single Family Detached	1	3905 S Brampton Paseo	18419	171	\$1,371.52
0218 - 642 - 23 - 0000	Yes	Single Family Detached	1	3906 S Toronto Paseo	18419	172	\$1,371.52
0218 - 642 - 24 - 0000	Yes	Single Family Detached	1	3916 S Toronto Paseo	18419	173	\$1,371.52
0218 - 642 - 25 - 0000	Yes	Single Family Detached	1	3926 S Toronto Paseo	18419	174	\$1,371.52
0218 - 642 - 26 - 0000	Yes	Single Family Detached	1	3936 S Toronto Paseo	18419	175	\$1,371.52
0218 - 642 - 27 - 0000	Yes	Single Family Detached	1	3946 S Toronto Paseo	18419	176	\$1,371.52
0218 - 642 - 28 - 0000	Yes	Single Family Detached	1	3947 S Toronto Paseo	18419	177	\$1,371.52
0218 - 642 - 29 - 0000	Yes	Single Family Detached	1	3937 S Toronto Paseo	18419	178	\$1,371.52
0218 - 642 - 30 - 0000	Yes	Single Family Detached	1	3927 S Toronto Paseo	18419	179	\$1,371.52
0218 - 642 - 31 - 0000	Yes	Single Family Detached	1	3907 S Toronto Paseo	18419	180	\$1,371.52
0218 - 642 - 32 - 0000	Yes	Single Family Detached	1	3917 S Toronto Paseo	18419	181	\$1,371.52
0218 - 642 - 33 - 0000	No			--	--	--	\$0.00
0218 - 642 - 34 - 0000	No			--	--	--	\$0.00
0218 - 642 - 35 - 0000	No			--	--	--	\$0.00
0218 - 642 - 36 - 0000	No			--	--	--	\$0.00
0218 - 642 - 37 - 0000	No			--	--	--	\$0.00

City of Ontario
Community Facilities District No. 32
(Archibald/Schaefer - Services)
Fiscal Year 2024-25 Special Tax Levy

Assessor's Parcel Number	Issuance of Building Permit	Land Use Class	Number of Units	Street Address	Tract No.	Lot No.	FY 2024-25 Actual Special Tax
0218 - 642 - 38 - 0000	No			--	--	--	\$0.00
0218 - 642 - 39 - 0000	No			--	--	--	\$0.00
0218 - 642 - 40 - 0000	No			--	--	--	\$0.00
0218 - 642 - 41 - 0000	No			--	--	--	\$0.00
0218 - 642 - 42 - 0000	No			--	--	--	\$0.00
0218 - 643 - 01 - 0000	Yes	Single Family Detached	1	3906 S Manitoba Pl	18419	38	\$1,371.52
0218 - 643 - 02 - 0000	Yes	Single Family Detached	1	3916 S Manitoba Pl	18419	39	\$1,371.52
0218 - 643 - 03 - 0000	Yes	Single Family Detached	1	3926 S Manitoba Pl	18419	40	\$1,371.52
0218 - 643 - 04 - 0000	Yes	Single Family Detached	1	3943 S Kingston Av	18419	41	\$1,371.52
0218 - 643 - 05 - 0000	Yes	Single Family Detached	1	3933 S Kingston Av	18419	42	\$1,371.52
0218 - 643 - 06 - 0000	Yes	Single Family Detached	1	3923 S Kingston Av	18419	43	\$1,371.52
0218 - 643 - 07 - 0000	Yes	Single Family Detached	1	3913 S Kingston Av	18419	44	\$1,371.52
0218 - 643 - 08 - 0000	Yes	Single Family Detached	1	3903 S Kingston Av	18419	45	\$1,371.52
0218 - 643 - 09 - 0000	Yes	Single Family Detached	1	3904 S Dryden Av	18419	81	\$1,371.52
0218 - 643 - 10 - 0000	Yes	Single Family Detached	1	3914 S Dryden Av	18419	82	\$1,371.52
0218 - 643 - 11 - 0000	Yes	Single Family Detached	1	3924 S Dryden Av	18419	83	\$1,371.52
0218 - 643 - 12 - 0000	Yes	Single Family Detached	1	3934 S Dryden Av	18419	84	\$1,371.52
0218 - 643 - 13 - 0000	Yes	Single Family Detached	1	3944 S Dryden Av	18419	85	\$1,371.52
0218 - 643 - 14 - 0000	Yes	Single Family Detached	1	3976 S Manitoba Pl	18419	182	\$1,371.52
0218 - 643 - 15 - 0000	Yes	Single Family Detached	1	3986 S Manitoba Pl	18419	183	\$1,371.52
0218 - 643 - 16 - 0000	Yes	Single Family Detached	1	3996 S Manitoba Pl	18419	184	\$1,371.52
0218 - 643 - 17 - 0000	Yes	Single Family Detached	1	2897 E La Avenida Dr	18419	185	\$1,371.52
0218 - 643 - 18 - 0000	Yes	Single Family Detached	1	2891 E La Avenida Dr	18419	186	\$1,371.52
0218 - 643 - 19 - 0000	Yes	Single Family Detached	1	2881 E La Avenida Dr	18419	187	\$1,371.52
0218 - 643 - 20 - 0000	Yes	Single Family Detached	1	2871 E La Avenida Dr	18419	188	\$1,371.52
0218 - 643 - 21 - 0000	Yes	Single Family Detached	1	2861 E La Avenida Dr	18419	189	\$1,371.52
0218 - 643 - 22 - 0000	Yes	Single Family Detached	1	2851 E La Avenida Dr	18419	190	\$1,371.52
0218 - 643 - 23 - 0000	Yes	Single Family Detached	1	2841 E La Avenida Dr	18419	191	\$1,371.52
0218 - 643 - 24 - 0000	Yes	Single Family Detached	1	2831 E La Avenida Dr	18419	192	\$1,371.52
0218 - 643 - 25 - 0000	Yes	Single Family Detached	1	2821 E La Avenida Dr	18419	193	\$1,371.52
0218 - 643 - 26 - 0000	Yes	Single Family Detached	1	2811 E La Avenida Dr	18419	194	\$1,371.52
0218 - 643 - 27 - 0000	Yes	Single Family Detached	1	2801 E La Avenida Dr	18419	195	\$1,371.52
0218 - 643 - 28 - 0000	Yes	Single Family Detached	1	3993 S Ottawa Av	18419	196	\$1,371.52
0218 - 643 - 29 - 0000	Yes	Single Family Detached	1	3983 S Ottawa Av	18419	197	\$1,371.52
0218 - 643 - 30 - 0000	Yes	Single Family Detached	1	3973 S Ottawa Av	18419	198	\$1,371.52
0218 - 643 - 31 - 0000	Yes	Single Family Detached	1	3963 S Ottawa Av	18419	199	\$1,371.52
0218 - 643 - 32 - 0000	Yes	Single Family Detached	1	2804 E Sarnia St	18419	200	\$1,371.52
0218 - 643 - 33 - 0000	Yes	Single Family Detached	1	2814 E Sarnia St	18419	201	\$1,371.52
0218 - 643 - 34 - 0000	Yes	Single Family Detached	1	2824 E Sarnia St	18419	202	\$1,371.52
0218 - 643 - 35 - 0000	Yes	Single Family Detached	1	2834 E Sarnia St	18419	203	\$1,371.52
0218 - 643 - 36 - 0000	Yes	Single Family Detached	1	2844 E Sarnia St	18419	204	\$1,371.52
0218 - 643 - 37 - 0000	Yes	Single Family Detached	1	2854 E Sarnia St	18419	205	\$1,371.52
0218 - 643 - 38 - 0000	Yes	Single Family Detached	1	2864 E Sarnia St	18419	206	\$1,371.52
0218 - 643 - 39 - 0000	Yes	Single Family Detached	1	2874 E Sarnia St	18419	207	\$1,371.52
0218 - 643 - 40 - 0000	Yes	Single Family Detached	1	2884 E Sarnia St	18419	208	\$1,371.52
0218 - 643 - 41 - 0000	Yes	Single Family Detached	1	2894 E Sarnia St	18419	209	\$1,371.52
0218 - 643 - 42 - 0000	Yes	Single Family Detached	1	2898 E Sarnia St	18419	210	\$1,371.52
0218 - 643 - 43 - 0000	Yes	Single Family Detached	1	3964 S Ottawa Av	18419	211	\$1,371.52
0218 - 643 - 44 - 0000	Yes	Single Family Detached	1	3974 S Ottawa Av	18419	212	\$1,371.52
0218 - 643 - 45 - 0000	Yes	Single Family Detached	1	3984 S Ottawa Av	18419	213	\$1,371.52
0218 - 643 - 46 - 0000	Yes	Single Family Detached	1	3994 S Ottawa Av	18419	214	\$1,371.52
0218 - 643 - 47 - 0000	Yes	Single Family Detached	1	2787 E La Avenida Dr	18419	215	\$1,371.52

City of Ontario
Community Facilities District No. 32
(Archibald/Schaefer - Services)
Fiscal Year 2024-25 Special Tax Levy

Assessor's Parcel Number	Issuance of Building Permit	Land Use Class	Number of Units	Street Address	Tract No.	Lot No.	FY 2024-25 Actual Special Tax
0218 - 643 - 48 - 0000	Yes	Single Family Detached	1	2777 E La Avenida Dr	18419	216	\$1,371.52
0218 - 643 - 49 - 0000	Yes	Single Family Detached	1	2767 E La Avenida Dr	18419	217	\$1,371.52
0218 - 643 - 50 - 0000	Yes	Single Family Detached	1	2757 E La Avenida Dr	18419	218	\$1,371.52
0218 - 643 - 51 - 0000	Yes	Single Family Detached	1	2747 E La Avenida Dr	18419	219	\$1,371.52
0218 - 643 - 52 - 0000	Yes	Single Family Detached	1	2737 E La Avenida Dr	18419	220	\$1,371.52
0218 - 643 - 53 - 0000	Yes	Single Family Detached	1	2727 E La Avenida Dr	18419	221	\$1,371.52
0218 - 643 - 54 - 0000	Yes	Single Family Detached	1	2702 E Sarnia St	18419	222	\$1,371.52
0218 - 643 - 55 - 0000	Yes	Single Family Detached	1	2712 E Sarnia St	18419	223	\$1,371.52
0218 - 643 - 56 - 0000	Yes	Single Family Detached	1	2722 E Sarnia St	18419	224	\$1,371.52
0218 - 643 - 57 - 0000	Yes	Single Family Detached	1	2732 E Sarnia St	18419	225	\$1,371.52
0218 - 643 - 58 - 0000	Yes	Single Family Detached	1	2762 E Sarnia St	18419	226	\$1,371.52
0218 - 643 - 59 - 0000	Yes	Single Family Detached	1	2772 E Sarnia St	18419	227	\$1,371.52
0218 - 643 - 60 - 0000	Yes	Single Family Detached	1	2782 E Sarnia St	18419	228	\$1,371.52
0218 - 643 - 61 - 0000	Yes	Single Family Detached	1	2792 E Sarnia St	18419	229	\$1,371.52
0218 - 643 - 62 - 0000	No			--	--	--	\$0.00
0218 - 643 - 63 - 0000	No			--	--	--	\$0.00
0218 - 643 - 64 - 0000	No			--	--	--	\$0.00
0218 - 643 - 65 - 0000	No			--	--	--	\$0.00
0218 - 643 - 66 - 0000	No			--	--	--	\$0.00
0218 - 643 - 67 - 0000	No			--	--	--	\$0.00
0218 - 643 - 68 - 0000	No			--	--	--	\$0.00
0218 - 643 - 69 - 0000	No			--	--	--	\$0.00
0218 - 643 - 70 - 0000	No			--	--	--	\$0.00
0218 - 643 - 71 - 0000	No			--	--	--	\$0.00
0218 - 652 - 01 - 0000	Yes	Single Family Detached	1	3848 S Welland Av	18419	1	\$1,371.52
0218 - 652 - 02 - 0000	Yes	Single Family Detached	1	3841 S Winnipeg Av	18419	2	\$1,371.52
0218 - 652 - 03 - 0000	Yes	Single Family Detached	1	3851 S Winnipeg Av	18419	3	\$1,371.52
0218 - 652 - 04 - 0000	Yes	Single Family Detached	1	3858 S Welland Av	18419	4	\$1,371.52
0218 - 652 - 05 - 0000	Yes	Single Family Detached	1	3867 S Welland Av	18419	5	\$1,371.52
0218 - 652 - 06 - 0000	Yes	Single Family Detached	1	3857 S Welland Av	18419	6	\$1,371.52
0218 - 652 - 07 - 0000	Yes	Single Family Detached	1	3847 S Welland Av	18419	7	\$1,371.52
0218 - 652 - 08 - 0000	Yes	Single Family Detached	1	3837 S Welland Av	18419	8	\$1,371.52
0218 - 652 - 09 - 0000	Yes	Single Family Detached	1	2983 E Niagra St	18419	9	\$1,371.52
0218 - 652 - 10 - 0000	Yes	Single Family Detached	1	2973 E Niagra St	18419	10	\$1,371.52
0218 - 652 - 11 - 0000	Yes	Single Family Detached	1	2963 E Niagra St	18419	11	\$1,371.52
0218 - 652 - 12 - 0000	Yes	Single Family Detached	1	2953 E Niagra St	18419	12	\$1,371.52
0218 - 652 - 13 - 0000	Yes	Single Family Detached	1	2943 E Niagra St	18419	13	\$1,371.52
0218 - 652 - 14 - 0000	Yes	Single Family Detached	1	2933 E Niagra St	18419	14	\$1,371.52
0218 - 652 - 15 - 0000	Yes	Single Family Detached	1	3820 S Winnipeg Av	18419	15	\$1,371.52
0218 - 652 - 16 - 0000	Yes	Single Family Detached	1	3830 S Winnipeg Av	18419	16	\$1,371.52
0218 - 652 - 17 - 0000	Yes	Single Family Detached	1	3840 S Winnipeg Av	18419	17	\$1,371.52
0218 - 652 - 18 - 0000	Yes	Single Family Detached	1	2933 E Calgary St	18419	18	\$1,371.52
0218 - 652 - 19 - 0000	Yes	Single Family Detached	1	2923 E Calgary St	18419	19	\$1,371.52
0218 - 652 - 20 - 0000	Yes	Single Family Detached	1	2913 E Calgary St	18419	20	\$1,371.52
0218 - 652 - 21 - 0000	Yes	Single Family Detached	1	2903 E Calgary St	18419	21	\$1,371.52
0218 - 652 - 22 - 0000	Yes	Single Family Detached	1	3835 S Manitoba Pl	18419	22	\$1,371.52
0218 - 652 - 23 - 0000	Yes	Single Family Detached	1	3825 S Manitoba Pl	18419	23	\$1,371.52
0218 - 652 - 24 - 0000	Yes	Single Family Detached	1	3815 S Manitoba Pl	18419	24	\$1,371.52
0218 - 652 - 25 - 0000	Yes	Single Family Detached	1	3805 S Manitoba Pl	18419	25	\$1,371.52
0218 - 652 - 26 - 0000	No			--	--	--	\$0.00
0218 - 653 - 01 - 0000	Yes	Single Family Detached	1	2908 E Calgary St	18419	1	\$1,371.52
0218 - 653 - 02 - 0000	Yes	Single Family Detached	1	2918 E Calgary St	18419	2	\$1,371.52

City of Ontario
Community Facilities District No. 32
(Archibald/Schaefer - Services)
Fiscal Year 2024-25 Special Tax Levy

Assessor's Parcel Number	Issuance of Building Permit	Land Use Class	Number of Units	Street Address	Tract No.	Lot No.	FY 2024-25 Actual Special Tax
0218 - 653 - 03 - 0000	Yes	Single Family Detached	1	2926 E Calgary St	18419	3	\$1,371.52
0218 - 653 - 04 - 0000	Yes	Single Family Detached	1	2936 E Calgary St	18419	4	\$1,371.52
0218 - 653 - 05 - 0000	Yes	Single Family Detached	1	2944 E Calgary St	18419	5	\$1,371.52
0218 - 653 - 06 - 0000	Yes	Single Family Detached	1	2954 E Calgary St	18419	6	\$1,371.52
0218 - 653 - 07 - 0000	Yes	Single Family Detached	1	2962 E Calgary St	18419	7	\$1,371.52
0218 - 653 - 08 - 0000	Yes	Single Family Detached	1	2972 E Calgary St	18419	8	\$1,371.52
0218 - 653 - 09 - 0000	Yes	Single Family Detached	1	2980 E Calgary St	18419	9	\$1,371.52
0218 - 653 - 10 - 0000	Yes	Single Family Detached	1	2971 E Duncan Paseo	18419	10	\$1,371.52
0218 - 653 - 11 - 0000	Yes	Single Family Detached	1	2963 E Duncan Paseo	18419	11	\$1,371.52
0218 - 653 - 12 - 0000	Yes	Single Family Detached	1	2955 E Duncan Paseo	18419	12	\$1,371.52
0218 - 653 - 13 - 0000	Yes	Single Family Detached	1	2947 E Duncan Paseo	18419	13	\$1,371.52
0218 - 653 - 14 - 0000	Yes	Single Family Detached	1	2939 E Duncan Paseo	18419	14	\$1,371.52
0218 - 653 - 15 - 0000	Yes	Single Family Detached	1	2931 E Duncan Paseo	18419	15	\$1,371.52
0218 - 653 - 16 - 0000	Yes	Single Family Detached	1	2923 E Duncan Paseo	18419	16	\$1,371.52
0218 - 653 - 17 - 0000	Yes	Single Family Detached	1	2915 E Duncan Paseo	18419	17	\$1,371.52
0218 - 653 - 18 - 0000	Yes	Single Family Detached	1	2907 E Duncan Paseo	18419	18	\$1,371.52
0218 - 653 - 19 - 0000	Yes	Single Family Detached	1	2906 E Duncan Paseo	18419	19	\$1,371.52
0218 - 653 - 20 - 0000	Yes	Single Family Detached	1	2914 E Duncan Paseo	18419	20	\$1,371.52
0218 - 653 - 21 - 0000	Yes	Single Family Detached	1	2922 E Duncan Paseo	18419	21	\$1,371.52
0218 - 653 - 22 - 0000	Yes	Single Family Detached	1	2930 E Duncan Paseo	18419	22	\$1,371.52
0218 - 653 - 23 - 0000	Yes	Single Family Detached	1	2938 E Duncan Paseo	18419	23	\$1,371.52
0218 - 653 - 24 - 0000	Yes	Single Family Detached	1	2946 E Duncan Paseo	18419	24	\$1,371.52
0218 - 653 - 25 - 0000	Yes	Single Family Detached	1	2954 E Duncan Paseo	18419	25	\$1,371.52
0218 - 653 - 26 - 0000	Yes	Single Family Detached	1	2962 E Duncan Paseo	18419	26	\$1,371.52
0218 - 653 - 27 - 0000	Yes	Single Family Detached	1	2970 E Duncan Paseo	18419	27	\$1,371.52
0218 - 653 - 28 - 0000	Yes	Single Family Detached	1	--	18419	28	\$1,371.52
0218 - 653 - 29 - 0000	Yes	Single Family Detached	1	--	18419	29	\$1,371.52
0218 - 653 - 30 - 0000	Yes	Single Family Detached	1	--	18419	30	\$1,371.52
0218 - 653 - 31 - 0000	Yes	Single Family Detached	1	--	18419	31	\$1,371.52
0218 - 653 - 32 - 0000	Yes	Single Family Detached	1	2937 E Merritt Paseo	18419	32	\$1,371.52
0218 - 653 - 33 - 0000	Yes	Single Family Detached	1	2929 E Merritt Paseo	18419	33	\$1,371.52
0218 - 653 - 34 - 0000	Yes	Single Family Detached	1	2921 E Merritt Paseo	18419	34	\$1,371.52
0218 - 653 - 35 - 0000	Yes	Single Family Detached	1	2913 E Merritt Paseo	18419	35	\$1,371.52
0218 - 653 - 36 - 0000	Yes	Single Family Detached	1	2905 E Merritt Paseo	18419	36	\$1,371.52
0218 - 653 - 37 - 0000	Yes	Single Family Detached	1	--	18419	37	\$1,371.52
0218 - 653 - 38 - 0000	Yes	Single Family Detached	1	--	18419	38	\$1,371.52
0218 - 653 - 39 - 0000	Yes	Single Family Detached	1	--	18419	39	\$1,371.52
0218 - 653 - 40 - 0000	Yes	Single Family Detached	1	2928 E Merritt Paseo	18419	40	\$1,371.52
0218 - 653 - 41 - 0000	Yes	Single Family Detached	1	2936 E Merritt Paseo	18419	41	\$1,371.52
0218 - 653 - 42 - 0000	Yes	Single Family Detached	1	--	18419	42	\$1,371.52
0218 - 653 - 43 - 0000	Yes	Single Family Detached	1	--	18419	43	\$1,371.52
0218 - 653 - 44 - 0000	Yes	Single Family Detached	1	--	18419	44	\$1,371.52
0218 - 653 - 45 - 0000	Yes	Single Family Detached	1	--	18419	45	\$1,371.52
0218 - 653 - 46 - 0000	Yes	Single Family Detached	1	--	18419	46	\$1,371.52
0218 - 653 - 47 - 0000	Yes	Single Family Detached	1	--	18419	47	\$1,371.52
0218 - 653 - 48 - 0000	Yes	Single Family Detached	1	--	18419	48	\$1,371.52
0218 - 653 - 49 - 0000	Yes	Single Family Detached	1	--	18419	49	\$1,371.52
0218 - 653 - 50 - 0000	Yes	Single Family Detached	1	--	18419	50	\$1,371.52
0218 - 653 - 51 - 0000	Yes	Single Family Detached	1	--	18419	51	\$1,371.52
0218 - 653 - 52 - 0000	Yes	Single Family Detached	1	--	18419	52	\$1,371.52
0218 - 653 - 53 - 0000	Yes	Single Family Detached	1	--	18419	53	\$1,371.52
0218 - 653 - 54 - 0000	Yes	Single Family Detached	1	--	18419	54	\$1,371.52

City of Ontario
Community Facilities District No. 32
(Archibald/Schaefer - Services)
Fiscal Year 2024-25 Special Tax Levy

Assessor's Parcel Number	Issuance of Building Permit	Land Use Class	Number of Units	Street Address	Tract No.	Lot No.	FY 2024-25 Actual Special Tax
0218 - 653 - 55 - 0000	Yes	Single Family Detached	1	--	18419	55	\$1,371.52
0218 - 653 - 56 - 0000	Yes	Single Family Detached	1	--	18419	56	\$1,371.52
0218 - 653 - 57 - 0000	Yes	Single Family Detached	1	--	18419	57	\$1,371.52
0218 - 653 - 58 - 0000	No			--	--	--	\$0.00
0218 - 653 - 59 - 0000	No			--	--	--	\$0.00
0218 - 653 - 60 - 0000	No			--	--	--	\$0.00
0218 - 653 - 61 - 0000	No			--	--	--	\$0.00
0218 - 653 - 62 - 0000	No			--	--	--	\$0.00
0218 - 653 - 63 - 0000	No			--	--	--	\$0.00
0218 - 653 - 64 - 0000	No			--	--	--	\$0.00
0218 - 653 - 65 - 0000	No			--	--	--	\$0.00
0218 - 654 - 01 - 0000	Yes	Single Family Detached	1	--	18419	58	\$1,371.52
0218 - 654 - 02 - 0000	Yes	Single Family Detached	1	--	18419	59	\$1,371.52
0218 - 654 - 03 - 0000	Yes	Single Family Detached	1	--	18419	60	\$1,371.52
0218 - 654 - 04 - 0000	Yes	Single Family Detached	1	--	18419	61	\$1,371.52
0218 - 654 - 05 - 0000	Yes	Single Family Detached	1	--	18419	62	\$1,371.52
0218 - 654 - 06 - 0000	Yes	Single Family Detached	1	--	18419	63	\$1,371.52
0218 - 654 - 07 - 0000	Yes	Single Family Detached	1	--	18419	64	\$1,371.52
0218 - 654 - 08 - 0000	Yes	Single Family Detached	1	--	18419	65	\$1,371.52
0218 - 654 - 09 - 0000	Yes	Single Family Detached	1	--	18419	66	\$1,371.52
0218 - 654 - 10 - 0000	Yes	Single Family Detached	1	--	18419	67	\$1,371.52
0218 - 654 - 11 - 0000	Yes	Single Family Detached	1	--	18419	68	\$1,371.52
0218 - 654 - 12 - 0000	Yes	Single Family Detached	1	--	18419	69	\$1,371.52
0218 - 654 - 13 - 0000	Yes	Single Family Detached	1	--	18419	70	\$1,371.52
0218 - 654 - 14 - 0000	Yes	Single Family Detached	1	--	18419	71	\$1,371.52
0218 - 654 - 15 - 0000	Yes	Single Family Detached	1	--	18419	72	\$1,371.52
0218 - 654 - 16 - 0000	Yes	Single Family Detached	1	--	18419	73	\$1,371.52
0218 - 654 - 17 - 0000	Yes	Single Family Detached	1	--	18419	74	\$1,371.52
0218 - 654 - 18 - 0000	Yes	Single Family Detached	1	--	18419	75	\$1,371.52
0218 - 654 - 19 - 0000	Yes	Single Family Detached	1	--	18419	76	\$1,371.52
0218 - 654 - 20 - 0000	Yes	Single Family Detached	1	--	18419	77	\$1,371.52
0218 - 654 - 21 - 0000	Yes	Single Family Detached	1	--	18419	78	\$1,371.52
0218 - 654 - 22 - 0000	Yes	Single Family Detached	1	--	18419	79	\$1,371.52
0218 - 654 - 23 - 0000	Yes	Single Family Detached	1	--	18419	80	\$1,371.52
0218 - 654 - 24 - 0000	Yes	Single Family Detached	1	--	18419	81	\$1,371.52
0218 - 654 - 25 - 0000	Yes	Single Family Detached	1	--	18419	82	\$1,371.52
0218 - 654 - 26 - 0000	Yes	Single Family Detached	1	--	18419	83	\$1,371.52
0218 - 654 - 27 - 0000	Yes	Single Family Detached	1	--	18419	84	\$1,371.52
0218 - 654 - 28 - 0000	Yes	Single Family Detached	1	--	18419	85	\$1,371.52
0218 - 654 - 29 - 0000	Yes	Single Family Detached	1	--	18419	86	\$1,371.52
0218 - 654 - 30 - 0000	Yes	Single Family Detached	1	--	18419	87	\$1,371.52
0218 - 654 - 31 - 0000	Yes	Single Family Detached	1	3919 E Cranbrook Paseo	18419	88	\$1,371.52
0218 - 654 - 32 - 0000	Yes	Single Family Detached	1	3917 E Cranbrook Paseo	18419	89	\$1,371.52
0218 - 654 - 33 - 0000	Yes	Single Family Detached	1	3913 E Cranbrook Paseo	18419	90	\$1,371.52
0218 - 654 - 34 - 0000	Yes	Single Family Detached	1	3911 E Cranbrook Paseo	18419	91	\$1,371.52
0218 - 654 - 35 - 0000	Yes	Single Family Detached	1	3907 E Cranbrook Paseo	18419	92	\$1,371.52
0218 - 654 - 36 - 0000	Yes	Single Family Detached	1	3905 E Cranbrook Paseo	18419	93	\$1,371.52
0218 - 654 - 37 - 0000	Yes	Single Family Detached	1	3903 E Cranbrook Paseo	18419	94	\$1,371.52
0218 - 654 - 38 - 0000	Yes	Single Family Detached	1	3899 E Cranbrook Paseo	18419	95	\$1,371.52
0218 - 654 - 39 - 0000	Yes	Single Family Detached	1	3897 E Cranbrook Paseo	18419	96	\$1,371.52
0218 - 654 - 40 - 0000	Yes	Single Family Detached	1	3893 E Cranbrook Paseo	18419	97	\$1,371.52
0218 - 654 - 41 - 0000	Yes	Single Family Detached	1	3891 E Cranbrook Paseo	18419	98	\$1,371.52

City of Ontario
Community Facilities District No. 32
(Archibald/Schaefer - Services)
Fiscal Year 2024-25 Special Tax Levy

Assessor's Parcel Number	Issuance of Building Permit	Land Use Class	Number of Units	Street Address	Tract No.	Lot No.	FY 2024-25 Actual Special Tax
0218 - 654 - 42 - 0000	Yes	Single Family Detached	1	3887 E Cranbrook Paseo	18419	99	\$1,371.52
0218 - 654 - 43 - 0000	Yes	Single Family Detached	1	3885 E Cranbrook Paseo	18419	100	\$1,371.52
0218 - 654 - 44 - 0000	Yes	Single Family Detached	1	3881 E Cranbrook Paseo	18419	101	\$1,371.52
0218 - 654 - 45 - 0000	Yes	Single Family Detached	1	3879 E Cranbrook Paseo	18419	102	\$1,371.52
0218 - 654 - 46 - 0000	Yes	Single Family Detached	1	3875 E Cranbrook Paseo	18419	103	\$1,371.52
0218 - 654 - 47 - 0000	Yes	Single Family Detached	1	3873 E Cranbrook Paseo	18419	104	\$1,371.52
0218 - 654 - 48 - 0000	Yes	Single Family Detached	1	2988 E Calgary St	18419	105	\$1,371.52
0218 - 654 - 49 - 0000	Yes	Single Family Detached	1	2998 E Calgary St	18419	106	\$1,371.52
0218 - 654 - 50 - 0000	No			--	--	--	\$0.00
0218 - 654 - 51 - 0000	No			--	--	--	\$0.00
0218 - 654 - 52 - 0000	No			--	--	--	\$0.00
0218 - 654 - 53 - 0000	No			--	--	--	\$0.00
0218 - 654 - 54 - 0000	No			--	--	--	\$0.00
0218 - 654 - 55 - 0000	No			--	--	--	\$0.00
0218 - 654 - 56 - 0000	No			--	--	--	\$0.00
0218 - 654 - 57 - 0000	No			--	--	--	\$0.00
0218 - 654 - 58 - 0000	No			--	--	--	\$0.00

Total Special Tax Levy for FY 2024-25							\$459,459.20
--	--	--	--	--	--	--	---------------------

City of Ontario
Community Facilities District No. 37
(Park & Turner NE Services)
Fiscal Year 2024-25 Special Tax Levy

Assessor's Parcel Number	Issuance of Building Permit	Land Use Class	Number of Units	Street Address	Tract No.	Lot No.	FY 2024-25 Actual Special Tax
0218 - 241 - 36 - 0000	No						\$0.00
0218 - 241 - 39 - 0000	No			--	--	--	\$0.00
0218 - 602 - 01 - 0000	Yes	Single Family Detached	1	4288 S Bryce Canyon Tr	18662	1	\$1,371.52
0218 - 602 - 02 - 0000	Yes	Single Family Detached	1	4286 S Bryce Canyon Tr	18662	2	\$1,371.52
0218 - 602 - 03 - 0000	Yes	Single Family Detached	1	4284 S Bryce Canyon Tr	18662	3	\$1,371.52
0218 - 602 - 04 - 0000	Yes	Single Family Detached	1	4280 S Bryce Canyon Tr	18662	4	\$1,371.52
0218 - 602 - 05 - 0000	Yes	Single Family Detached	1	4278 S Bryce Canyon Tr	18662	5	\$1,371.52
0218 - 602 - 06 - 0000	Yes	Single Family Detached	1	4276 S Bryce Canyon Tr	18662	6	\$1,371.52
0218 - 602 - 07 - 0000	Yes	Single Family Detached	1	4274 S Bryce Canyon Tr	18662	7	\$1,371.52
0218 - 602 - 08 - 0000	Yes	Single Family Detached	1	4270 S Bryce Canyon Tr	18662	8	\$1,371.52
0218 - 602 - 09 - 0000	Yes	Single Family Detached	1	4268 S Bryce Canyon Tr	18662	9	\$1,371.52
0218 - 602 - 10 - 0000	Yes	Single Family Detached	1	4266 S Bryce Canyon Tr	18662	10	\$1,371.52
0218 - 602 - 11 - 0000	Yes	Single Family Detached	1	4264 S Bryce Canyon Tr	18662	11	\$1,371.52
0218 - 602 - 12 - 0000	Yes	Single Family Detached	1	4260 S Bryce Canyon Tr	18662	12	\$1,371.52
0218 - 602 - 13 - 0000	Yes	Single Family Detached	1	3120 E Mt. Rainier Dr	18662	13	\$1,371.52
0218 - 602 - 14 - 0000	Yes	Single Family Detached	1	3110 E Mt. Rainier Dr	18662	14	\$1,371.52
0218 - 602 - 15 - 0000	Yes	Single Family Detached	1	4330 S Bryce Canyon Tr	18662	328	\$1,371.52
0218 - 602 - 16 - 0000	Yes	Single Family Detached	1	4320 S Bryce Canyon Tr	18662	329	\$1,371.52
0218 - 602 - 17 - 0000	Yes	Single Family Detached	1	4310 S Bryce Canyon Tr	18662	330	\$1,371.52
0218 - 602 - 18 - 0000	No			--	--	--	\$0.00
0218 - 602 - 19 - 0000	No			--	--	--	\$0.00
0218 - 602 - 20 - 0000	No			--	--	--	\$0.00
0218 - 602 - 21 - 0000	No			--	--	--	\$0.00
0218 - 602 - 22 - 0000	No			--	--	--	\$0.00
0218 - 603 - 01 - 0000	Yes	Single Family Detached	1	3103 E Mt. Rainier Dr	18662	15	\$1,371.52
0218 - 603 - 02 - 0000	Yes	Single Family Detached	1	3107 E Mt. Rainier Dr	18662	16	\$1,371.52
0218 - 603 - 03 - 0000	Yes	Single Family Detached	1	3111 E Mt. Rainier Dr	18662	17	\$1,371.52
0218 - 603 - 04 - 0000	Yes	Single Family Detached	1	3117 E Mt. Rainier Dr	18662	18	\$1,371.52
0218 - 603 - 05 - 0000	Yes	Single Family Detached	1	3121 E Mt. Rainier Dr	18662	19	\$1,371.52
0218 - 603 - 06 - 0000	Yes	Single Family Detached	1	3125 E Mt. Rainier Dr	18662	20	\$1,371.52
0218 - 603 - 07 - 0000	Yes	Single Family Detached	1	3131 E Mt. Rainier Dr	18662	21	\$1,371.52
0218 - 603 - 08 - 0000	Yes	Single Family Detached	1	3137 E Mt. Rainier Dr	18662	22	\$1,371.52
0218 - 603 - 09 - 0000	Yes	Single Family Detached	1	3141 E Mt. Rainier Dr	18662	23	\$1,371.52
0218 - 603 - 10 - 0000	Yes	Single Family Detached	1	3147 E Mt. Rainier Dr	18662	24	\$1,371.52
0218 - 603 - 11 - 0000	Yes	Single Family Detached	1	3151 E Mt. Rainier Dr	18662	25	\$1,371.52
0218 - 603 - 12 - 0000	Yes	Single Family Detached	1	3155 E Mt. Rainier Dr	18662	26	\$1,371.52
0218 - 603 - 13 - 0000	Yes	Single Family Detached	1	3157 E Mt. Rainier Dr	18662	27	\$1,371.52
0218 - 603 - 14 - 0000	Yes	Single Family Detached	1	3161 E Mt. Rainier Dr	18662	28	\$1,371.52
0218 - 603 - 15 - 0000	Yes	Single Family Detached	1	3163 E Mt. Rainier Dr	18662	29	\$1,371.52
0218 - 603 - 16 - 0000	Yes	Single Family Detached	1	3165 E Mt. Rainier Dr	18662	30	\$1,371.52
0218 - 603 - 17 - 0000	Yes	Single Family Detached	1	3167 E Mt. Rainier Dr	18662	31	\$1,371.52
0218 - 603 - 18 - 0000	Yes	Single Family Detached	1	3171 E Mt. Rainier Dr	18662	32	\$1,371.52
0218 - 603 - 19 - 0000	Yes	Single Family Detached	1	3173 E Mt. Rainier Dr	18662	33	\$1,371.52
0218 - 603 - 20 - 0000	Yes	Single Family Detached	1	3175 E Mt. Rainier Dr	18662	34	\$1,371.52
0218 - 603 - 21 - 0000	Yes	Single Family Detached	1	3177 E Mt. Rainier Dr	18662	35	\$1,371.52
0218 - 603 - 22 - 0000	Yes	Single Family Detached	1	3181 E Mt. Rainier Dr	18662	36	\$1,371.52
0218 - 603 - 23 - 0000	Yes	Single Family Detached	1	3183 E Mt. Rainier Dr	18662	37	\$1,371.52
0218 - 603 - 24 - 0000	Yes	Single Family Detached	1	3185 E Mt. Rainier Dr	18662	38	\$1,371.52
0218 - 603 - 25 - 0000	Yes	Single Family Detached	1	3187 E Mt. Rainier Dr	18662	39	\$1,371.52
0218 - 603 - 26 - 0000	Yes	Single Family Detached	1	3191 E Mt. Rainier Dr	18662	40	\$1,371.52
0218 - 603 - 27 - 0000	Yes	Single Family Detached	1	3193 E Mt. Rainier Dr	18662	41	\$1,371.52
0218 - 603 - 28 - 0000	Yes	Single Family Detached	1	3195 E Mt. Rainier Dr	18662	42	\$1,371.52

City of Ontario
Community Facilities District No. 37
(Park & Turner NE Services)
Fiscal Year 2024-25 Special Tax Levy

Assessor's Parcel Number	Issuance of Building Permit	Land Use Class	Number of Units	Street Address	Tract No.	Lot No.	FY 2024-25 Actual Special Tax
0218 - 603 - 29 - 0000	Yes	Single Family Detached	1	3197 E Mt. Rainier Dr	18662	43	\$1,371.52
0218 - 603 - 30 - 0000	Yes	Single Family Detached	1	3203 E Mt. Rainier Dr	18662	44	\$1,371.52
0218 - 603 - 31 - 0000	Yes	Single Family Detached	1	3205 E Mt. Rainier Dr	18662	45	\$1,371.52
0218 - 603 - 32 - 0000	Yes	Single Family Detached	1	3207 E Mt. Rainier Dr	18662	46	\$1,371.52
0218 - 603 - 33 - 0000	Yes	Single Family Detached	1	3209 E Mt. Rainier Dr	18662	47	\$1,371.52
0218 - 603 - 34 - 0000	Yes	Single Family Detached	1	3211 E Mt. Rainier Dr	18662	48	\$1,371.52
0218 - 603 - 35 - 0000	Yes	Single Family Detached	1	3213 E Mt. Rainier Dr	18662	49	\$1,371.52
0218 - 603 - 36 - 0000	Yes	Single Family Detached	1	3215 E Mt. Rainier Dr	18662	50	\$1,371.52
0218 - 603 - 37 - 0000	Yes	Single Family Detached	1	3217 E Mt. Rainier Dr	18662	51	\$1,371.52
0218 - 603 - 38 - 0000	Yes	Single Family Detached	1	3223 E Mt. Rainier Dr	18662	52	\$1,371.52
0218 - 603 - 39 - 0000	Yes	Single Family Detached	1	3225 E Mt. Rainier Dr	18662	53	\$1,371.52
0218 - 603 - 40 - 0000	Yes	Single Family Detached	1	3227 E Mt. Rainier Dr	18662	54	\$1,371.52
0218 - 603 - 41 - 0000	Yes	Single Family Detached	1	3229 E Mt. Rainier Dr	18662	55	\$1,371.52
0218 - 603 - 42 - 0000	Yes	Single Family Detached	1	3231 E Mt. Rainier Dr	18662	56	\$1,371.52
0218 - 603 - 43 - 0000	Yes	Single Family Detached	1	3233 E Mt. Rainier Dr	18662	57	\$1,371.52
0218 - 603 - 44 - 0000	Yes	Single Family Detached	1	3235 E Mt. Rainier Dr	18662	58	\$1,371.52
0218 - 603 - 45 - 0000	Yes	Single Family Detached	1	3237 E Mt. Rainier Dr	18662	59	\$1,371.52
0218 - 603 - 46 - 0000	Yes	Single Family Detached	1	3243 E Mt. Rainier Dr	18662	60	\$1,371.52
0218 - 603 - 47 - 0000	Yes	Single Family Detached	1	3245 E Mt. Rainier Dr	18662	61	\$1,371.52
0218 - 603 - 48 - 0000	Yes	Single Family Detached	1	3247 E Mt. Rainier Dr	18662	62	\$1,371.52
0218 - 603 - 49 - 0000	Yes	Single Family Detached	1	3249 E Mt. Rainier Dr	18662	63	\$1,371.52
0218 - 603 - 50 - 0000	Yes	Single Family Detached	1	3251 E Mt. Rainier Dr	18662	64	\$1,371.52
0218 - 603 - 51 - 0000	Yes	Single Family Detached	1	3253 E Mt. Rainier Dr	18662	65	\$1,371.52
0218 - 603 - 52 - 0000	Yes	Single Family Detached	1	3255 E Mt. Rainier Dr	18662	66	\$1,371.52
0218 - 603 - 53 - 0000	Yes	Single Family Detached	1	3257 E Mt. Rainier Dr	18662	67	\$1,371.52
0218 - 603 - 54 - 0000	Yes	Single Family Detached	1	3263 E Mt. Rainier Dr	18662	68	\$1,371.52
0218 - 603 - 55 - 0000	Yes	Single Family Detached	1	3265 E Mt. Rainier Dr	18662	69	\$1,371.52
0218 - 603 - 56 - 0000	Yes	Single Family Detached	1	3267 E Mt. Rainier Dr	18662	70	\$1,371.52
0218 - 603 - 57 - 0000	Yes	Single Family Detached	1	3269 E Mt. Rainier Dr	18662	71	\$1,371.52
0218 - 603 - 58 - 0000	Yes	Single Family Detached	1	3271 E Mt. Rainier Dr	18662	72	\$1,371.52
0218 - 603 - 59 - 0000	Yes	Single Family Detached	1	3273 E Mt. Rainier Dr	18662	73	\$1,371.52
0218 - 603 - 60 - 0000	Yes	Single Family Detached	1	3275 E Mt. Rainier Dr	18662	74	\$1,371.52
0218 - 603 - 61 - 0000	Yes	Single Family Detached	1	3277 E Mt. Rainier Dr	18662	75	\$1,371.52
0218 - 603 - 62 - 0000	Yes	Single Family Detached	1	3279 E Mt. Rainier Dr	18662	76	\$1,371.52
0218 - 603 - 63 - 0000	Yes	Single Family Detached	1	3270 E Mt. Rainier Dr	18662	77	\$1,371.52
0218 - 603 - 64 - 0000	Yes	Single Family Detached	1	3260 E Mt. Rainier Dr	18662	78	\$1,371.52
0218 - 603 - 65 - 0000	Yes	Single Family Detached	1	4263 S Glacier Tr	18662	79	\$1,371.52
0218 - 603 - 66 - 0000	Yes	Single Family Detached	1	4265 S Glacier Tr	18662	80	\$1,371.52
0218 - 603 - 67 - 0000	Yes	Single Family Detached	1	4267 S Glacier Tr	18662	81	\$1,371.52
0218 - 603 - 68 - 0000	Yes	Single Family Detached	1	4269 S Glacier Tr	18662	82	\$1,371.52
0218 - 603 - 69 - 0000	Yes	Single Family Detached	1	4273 S Glacier Tr	18662	83	\$1,371.52
0218 - 603 - 70 - 0000	Yes	Single Family Detached	1	4275 S Glacier Tr	18662	84	\$1,371.52
0218 - 603 - 71 - 0000	Yes	Single Family Detached	1	4277 S Glacier Tr	18662	85	\$1,371.52
0218 - 603 - 72 - 0000	Yes	Single Family Detached	1	4279 S Glacier Tr	18662	86	\$1,371.52
0218 - 603 - 73 - 0000	Yes	Single Family Detached	1	4283 S Glacier Tr	18662	219	\$1,371.52
0218 - 603 - 74 - 0000	Yes	Single Family Detached	1	4285 S Glacier Tr	18662	220	\$1,371.52
0218 - 603 - 75 - 0000	Yes	Single Family Detached	1	4287 S Glacier Tr	18662	221	\$1,371.52
0218 - 603 - 76 - 0000	Yes	Single Family Detached	1	4289 S Glacier Tr	18662	222	\$1,371.52
0218 - 603 - 77 - 0000	Yes	Single Family Detached	1	4313 S Glacier Tr	18662	223	\$1,371.52
0218 - 603 - 78 - 0000	Yes	Single Family Detached	1	4315 S Glacier Tr	18662	224	\$1,371.52
0218 - 603 - 79 - 0000	Yes	Single Family Detached	1	4317 S Glacier Tr	18662	225	\$1,371.52
0218 - 603 - 80 - 0000	Yes	Single Family Detached	1	4319 S Glacier Tr	18662	226	\$1,371.52

City of Ontario
Community Facilities District No. 37
(Park & Turner NE Services)
Fiscal Year 2024-25 Special Tax Levy

Assessor's Parcel Number	Issuance of Building Permit	Land Use Class	Number of Units	Street Address	Tract No.	Lot No.	FY 2024-25 Actual Special Tax
0218 - 603 - 81 - 0000	No			--	--	--	\$0.00
0218 - 603 - 82 - 0000	No			--	--	--	\$0.00
0218 - 603 - 83 - 0000	No			--	--	--	\$0.00
0218 - 603 - 84 - 0000	No			--	--	--	\$0.00
0218 - 603 - 85 - 0000	No			--	--	--	\$0.00
0218 - 603 - 86 - 0000	No			--	--	--	\$0.00
0218 - 603 - 87 - 0000	No			--	--	--	\$0.00
0218 - 603 - 88 - 0000	No			--	--	--	\$0.00
0218 - 603 - 89 - 0000	No			--	--	--	\$0.00
0218 - 603 - 90 - 0000	No			--	--	--	\$0.00
0218 - 603 - 91 - 0000	No			--	--	--	\$0.00
0218 - 603 - 92 - 0000	No			--	--	--	\$0.00
0218 - 603 - 93 - 0000	No			--	--	--	\$0.00
0218 - 604 - 01 - 0000	Yes	Single Family Detached	1	3258 E Mt. Rainier Dr	18662	87	\$1,371.52
0218 - 604 - 02 - 0000	Yes	Single Family Detached	1	3256 E Mt. Rainier Dr	18662	88	\$1,371.52
0218 - 604 - 03 - 0000	Yes	Single Family Detached	1	3254 E Mt. Rainier Dr	18662	89	\$1,371.52
0218 - 604 - 04 - 0000	Yes	Single Family Detached	1	3252 E Mt. Rainier Dr	18662	90	\$1,371.52
0218 - 604 - 05 - 0000	Yes	Single Family Detached	1	3246 E Mt. Rainier Dr	18662	91	\$1,371.52
0218 - 604 - 06 - 0000	Yes	Single Family Detached	1	3244 E Mt. Rainier Dr	18662	92	\$1,371.52
0218 - 604 - 07 - 0000	Yes	Single Family Detached	1	3242 E Mt. Rainier Dr	18662	93	\$1,371.52
0218 - 604 - 08 - 0000	Yes	Single Family Detached	1	3240 E Mt. Rainier Dr	18662	94	\$1,371.52
0218 - 604 - 09 - 0000	Yes	Single Family Detached	1	3238 E Mt. Rainier Dr	18662	95	\$1,371.52
0218 - 604 - 10 - 0000	Yes	Single Family Detached	1	3236 E Mt. Rainier Dr	18662	96	\$1,371.52
0218 - 604 - 11 - 0000	Yes	Single Family Detached	1	3234 E Mt. Rainier Dr	18662	97	\$1,371.52
0218 - 604 - 12 - 0000	Yes	Single Family Detached	1	3232 E Mt. Rainier Dr	18662	98	\$1,371.52
0218 - 604 - 13 - 0000	Yes	Single Family Detached	1	3226 E Mt. Rainier Dr	18662	99	\$1,371.52
0218 - 604 - 14 - 0000	Yes	Single Family Detached	1	3224 E Mt. Rainier Dr	18662	100	\$1,371.52
0218 - 604 - 15 - 0000	Yes	Single Family Detached	1	3222 E Mt. Rainier Dr	18662	101	\$1,371.52
0218 - 604 - 16 - 0000	Yes	Single Family Detached	1	3220 E Mt. Rainier Dr	18662	102	\$1,371.52
0218 - 604 - 17 - 0000	Yes	Single Family Detached	1	3178 E Mt. Rainier Dr	18662	103	\$1,371.52
0218 - 604 - 18 - 0000	Yes	Single Family Detached	1	3176 E Mt. Rainier Dr	18662	104	\$1,371.52
0218 - 604 - 19 - 0000	Yes	Single Family Detached	1	3174 E Mt. Rainier Dr	18662	105	\$1,371.52
0218 - 604 - 20 - 0000	Yes	Single Family Detached	1	3172 E Mt. Rainier Dr	18662	106	\$1,371.52
0218 - 604 - 21 - 0000	Yes	Single Family Detached	1	3166 E Mt. Rainier Dr	18662	107	\$1,371.52
0218 - 604 - 22 - 0000	Yes	Single Family Detached	1	3164 E Mt. Rainier Dr	18662	108	\$1,371.52
0218 - 604 - 23 - 0000	Yes	Single Family Detached	1	3162 E Mt. Rainier Dr	18662	109	\$1,371.52
0218 - 604 - 24 - 0000	Yes	Single Family Detached	1	3160 E Mt. Rainier Dr	18662	110	\$1,371.52
0218 - 604 - 25 - 0000	Yes	Single Family Detached	1	3158 E Mt. Rainier Dr	18662	111	\$1,371.52
0218 - 604 - 26 - 0000	Yes	Single Family Detached	1	3156 E Mt. Rainier Dr	18662	112	\$1,371.52
0218 - 604 - 27 - 0000	Yes	Single Family Detached	1	3154 E Mt. Rainier Dr	18662	113	\$1,371.52
0218 - 604 - 28 - 0000	Yes	Single Family Detached	1	3152 E Mt. Rainier Dr	18662	114	\$1,371.52
0218 - 604 - 29 - 0000	Yes	Single Family Detached	1	3146 E Mt. Rainier Dr	18662	115	\$1,371.52
0218 - 604 - 30 - 0000	Yes	Single Family Detached	1	3144 E Mt. Rainier Dr	18662	116	\$1,371.52
0218 - 604 - 31 - 0000	Yes	Single Family Detached	1	3142 E Mt. Rainier Dr	18662	117	\$1,371.52
0218 - 604 - 32 - 0000	Yes	Single Family Detached	1	3140 E Mt. Rainier Dr	18662	118	\$1,371.52
0218 - 604 - 33 - 0000	Yes	Single Family Detached	1	3141 E Olympic Dr	18662	119	\$1,371.52
0218 - 604 - 34 - 0000	Yes	Single Family Detached	1	3143 E Olympic Dr	18662	120	\$1,371.52
0218 - 604 - 35 - 0000	Yes	Single Family Detached	1	3145 E Olympic Dr	18662	121	\$1,371.52
0218 - 604 - 36 - 0000	Yes	Single Family Detached	1	3147 E Olympic Dr	18662	122	\$1,371.52
0218 - 604 - 37 - 0000	Yes	Single Family Detached	1	3151 E Olympic Dr	18662	123	\$1,371.52
0218 - 604 - 38 - 0000	Yes	Single Family Detached	1	3153 E Olympic Dr	18662	124	\$1,371.52
0218 - 604 - 39 - 0000	Yes	Single Family Detached	1	3155 E Olympic Dr	18662	125	\$1,371.52

City of Ontario
Community Facilities District No. 37
(Park & Turner NE Services)
Fiscal Year 2024-25 Special Tax Levy

Assessor's Parcel Number	Issuance of Building Permit	Land Use Class	Number of Units	Street Address	Tract No.	Lot No.	FY 2024-25 Actual Special Tax
0218 - 604 - 40 - 0000	Yes	Single Family Detached	1	3157 E Olympic Dr	18662	126	\$1,371.52
0218 - 604 - 41 - 0000	Yes	Single Family Detached	1	3161 E Olympic Dr	18662	127	\$1,371.52
0218 - 604 - 42 - 0000	Yes	Single Family Detached	1	3163 E Olympic Dr	18662	128	\$1,371.52
0218 - 604 - 43 - 0000	Yes	Single Family Detached	1	3165 E Olympic Dr	18662	129	\$1,371.52
0218 - 604 - 44 - 0000	Yes	Single Family Detached	1	3167 E Olympic Dr	18662	130	\$1,371.52
0218 - 604 - 45 - 0000	Yes	Single Family Detached	1	3171 E Olympic Dr	18662	131	\$1,371.52
0218 - 604 - 46 - 0000	Yes	Single Family Detached	1	3173 E Olympic Dr	18662	132	\$1,371.52
0218 - 604 - 47 - 0000	Yes	Single Family Detached	1	3175 E Olympic Dr	18662	133	\$1,371.52
0218 - 604 - 48 - 0000	Yes	Single Family Detached	1	3177 E Olympic Dr	18662	134	\$1,371.52
0218 - 604 - 49 - 0000	Yes	Single Family Detached	1	3181 E Olympic Dr	18662	135	\$1,371.52
0218 - 604 - 50 - 0000	Yes	Single Family Detached	1	3183 E Olympic Dr	18662	136	\$1,371.52
0218 - 604 - 51 - 0000	Yes	Single Family Detached	1	3185 E Olympic Dr	18662	137	\$1,371.52
0218 - 604 - 52 - 0000	Yes	Single Family Detached	1	3187 E Olympic Dr	18662	138	\$1,371.52
0218 - 604 - 53 - 0000	Yes	Single Family Detached	1	3191 E Olympic Dr	18662	139	\$1,371.52
0218 - 604 - 54 - 0000	Yes	Single Family Detached	1	3193 E Olympic Dr	18662	140	\$1,371.52
0218 - 604 - 55 - 0000	Yes	Single Family Detached	1	3195 E Olympic Dr	18662	141	\$1,371.52
0218 - 604 - 56 - 0000	Yes	Single Family Detached	1	3197 E Olympic Dr	18662	142	\$1,371.52
0218 - 604 - 57 - 0000	Yes	Single Family Detached	1	3201 E Olympic Dr	18662	143	\$1,371.52
0218 - 604 - 58 - 0000	Yes	Single Family Detached	1	3203 E Olympic Dr	18662	144	\$1,371.52
0218 - 604 - 59 - 0000	Yes	Single Family Detached	1	3205 E Olympic Dr	18662	145	\$1,371.52
0218 - 604 - 60 - 0000	Yes	Single Family Detached	1	3207 E Olympic Dr	18662	146	\$1,371.52
0218 - 604 - 61 - 0000	Yes	Single Family Detached	1	3211 E Olympic Dr	18662	147	\$1,371.52
0218 - 604 - 62 - 0000	Yes	Single Family Detached	1	3213 E Olympic Dr	18662	148	\$1,371.52
0218 - 604 - 63 - 0000	Yes	Single Family Detached	1	3215 E Olympic Dr	18662	149	\$1,371.52
0218 - 604 - 64 - 0000	Yes	Single Family Detached	1	3217 E Olympic Dr	18662	150	\$1,371.52
0218 - 604 - 65 - 0000	Yes	Single Family Detached	1	3221 E Olympic Dr	18662	151	\$1,371.52
0218 - 604 - 66 - 0000	Yes	Single Family Detached	1	3223 E Olympic Dr	18662	152	\$1,371.52
0218 - 604 - 67 - 0000	Yes	Single Family Detached	1	3225 E Olympic Dr	18662	153	\$1,371.52
0218 - 604 - 68 - 0000	Yes	Single Family Detached	1	3227 E Olympic Dr	18662	154	\$1,371.52
0218 - 604 - 69 - 0000	Yes	Single Family Detached	1	3231 E Olympic Dr	18662	155	\$1,371.52
0218 - 604 - 70 - 0000	Yes	Single Family Detached	1	3233 E Olympic Dr	18662	156	\$1,371.52
0218 - 604 - 71 - 0000	Yes	Single Family Detached	1	3235 E Olympic Dr	18662	157	\$1,371.52
0218 - 604 - 72 - 0000	Yes	Single Family Detached	1	3237 E Olympic Dr	18662	158	\$1,371.52
0218 - 604 - 73 - 0000	No			--	--	--	\$0.00
0218 - 604 - 74 - 0000	No			--	--	--	\$0.00
0218 - 604 - 75 - 0000	No			--	--	--	\$0.00
0218 - 604 - 76 - 0000	No			--	--	--	\$0.00
0218 - 604 - 77 - 0000	No			--	--	--	\$0.00
0218 - 604 - 78 - 0000	No			--	--	--	\$0.00
0218 - 604 - 79 - 0000	No			--	--	--	\$0.00
0218 - 604 - 80 - 0000	No			--	--	--	\$0.00
0218 - 604 - 81 - 0000	No			--	--	--	\$0.00
0218 - 604 - 82 - 0000	No			--	--	--	\$0.00
0218 - 604 - 83 - 0000	No			--	--	--	\$0.00
0218 - 604 - 84 - 0000	No			--	--	--	\$0.00
0218 - 605 - 01 - 0000	Yes	Single Family Detached	1	3248 E Olympic Dr	18662	159	\$1,371.52
0218 - 605 - 02 - 0000	Yes	Single Family Detached	1	3246 E Olympic Dr	18662	160	\$1,371.52
0218 - 605 - 03 - 0000	Yes	Single Family Detached	1	3242 E Olympic Dr	18662	161	\$1,371.52
0218 - 605 - 04 - 0000	Yes	Single Family Detached	1	3238 E Olympic Dr	18662	162	\$1,371.52
0218 - 605 - 05 - 0000	Yes	Single Family Detached	1	3236 E Olympic Dr	18662	163	\$1,371.52
0218 - 605 - 06 - 0000	Yes	Single Family Detached	1	3232 E Olympic Dr	18662	164	\$1,371.52
0218 - 605 - 07 - 0000	Yes	Single Family Detached	1	3228 E Olympic Dr	18662	165	\$1,371.52

City of Ontario
Community Facilities District No. 37
(Park & Turner NE Services)
Fiscal Year 2024-25 Special Tax Levy

Assessor's Parcel Number	Issuance of Building Permit	Land Use Class	Number of Units	Street Address	Tract No.	Lot No.	FY 2024-25 Actual Special Tax
0218 - 605 - 08 - 0000	Yes	Single Family Detached	1	3226 E Olympic Dr	18662	166	\$1,371.52
0218 - 605 - 09 - 0000	Yes	Single Family Detached	1	3222 E Olympic Dr	18662	167	\$1,371.52
0218 - 605 - 10 - 0000	Yes	Single Family Detached	1	3218 E Olympic Dr	18662	168	\$1,371.52
0218 - 605 - 11 - 0000	Yes	Single Family Detached	1	3216 E Olympic Dr	18662	169	\$1,371.52
0218 - 605 - 12 - 0000	Yes	Single Family Detached	1	3212 E Olympic Dr	18662	170	\$1,371.52
0218 - 605 - 13 - 0000	Yes	Single Family Detached	1	3198 E Olympic Dr	18662	171	\$1,371.52
0218 - 605 - 14 - 0000	Yes	Single Family Detached	1	3196 E Olympic Dr	18662	172	\$1,371.52
0218 - 605 - 15 - 0000	Yes	Single Family Detached	1	3192 E Olympic Dr	18662	173	\$1,371.52
0218 - 605 - 16 - 0000	Yes	Single Family Detached	1	3188 E Olympic Dr	18662	174	\$1,371.52
0218 - 605 - 17 - 0000	Yes	Single Family Detached	1	3186 E Olympic Dr	18662	175	\$1,371.52
0218 - 605 - 18 - 0000	Yes	Single Family Detached	1	3182 E Olympic Dr	18662	176	\$1,371.52
0218 - 605 - 19 - 0000	Yes	Single Family Detached	1	3178 E Olympic Dr	18662	177	\$1,371.52
0218 - 605 - 20 - 0000	Yes	Single Family Detached	1	3176 E Olympic Dr	18662	178	\$1,371.52
0218 - 605 - 21 - 0000	Yes	Single Family Detached	1	3172 E Olympic Dr	18662	179	\$1,371.52
0218 - 605 - 22 - 0000	Yes	Single Family Detached	1	3168 E Olympic Dr	18662	180	\$1,371.52
0218 - 605 - 23 - 0000	Yes	Single Family Detached	1	3166 E Olympic Dr	18662	181	\$1,371.52
0218 - 605 - 24 - 0000	Yes	Single Family Detached	1	3162 E Olympic Dr	18662	182	\$1,371.52
0218 - 605 - 25 - 0000	Yes	Single Family Detached	1	3158 E Olympic Dr	18662	183	\$1,371.52
0218 - 605 - 26 - 0000	Yes	Single Family Detached	1	3156 E Olympic Dr	18662	184	\$1,371.52
0218 - 605 - 27 - 0000	Yes	Single Family Detached	1	3152 E Olympic Dr	18662	185	\$1,371.52
0218 - 605 - 28 - 0000	Yes	Single Family Detached	1	3148 E Olympic Dr	18662	186	\$1,371.52
0218 - 605 - 29 - 0000	Yes	Single Family Detached	1	3146 E Olympic Dr	18662	187	\$1,371.52
0218 - 605 - 30 - 0000	Yes	Single Family Detached	1	3142 E Olympic Dr	18662	188	\$1,371.52
0218 - 605 - 31 - 0000	No			--	--	--	\$0.00
0218 - 605 - 32 - 0000	No			--	--	--	\$0.00
0218 - 605 - 33 - 0000	No			--	--	--	\$0.00
0218 - 605 - 34 - 0000	No			--	--	--	\$0.00
0218 - 605 - 35 - 0000	No			--	--	--	\$0.00
0218 - 605 - 36 - 0000	No			--	--	--	\$0.00
0218 - 605 - 37 - 0000	No			--	--	--	\$0.00
0218 - 613 - 01 - 0000	Yes	Single Family Detached	1	3143 E Yellowstone Dr	18662	189	\$1,371.52
0218 - 613 - 02 - 0000	Yes	Single Family Detached	1	3145 E Yellowstone Dr	18662	190	\$1,371.52
0218 - 613 - 03 - 0000	Yes	Single Family Detached	1	3147 E Yellowstone Dr	18662	191	\$1,371.52
0218 - 613 - 04 - 0000	Yes	Single Family Detached	1	3153 E Yellowstone Dr	18662	192	\$1,371.52
0218 - 613 - 05 - 0000	Yes	Single Family Detached	1	3155 E Yellowstone Dr	18662	193	\$1,371.52
0218 - 613 - 06 - 0000	Yes	Single Family Detached	1	3157 E Yellowstone Dr	18662	194	\$1,371.52
0218 - 613 - 07 - 0000	Yes	Single Family Detached	1	3163 E Yellowstone Dr	18662	195	\$1,371.52
0218 - 613 - 08 - 0000	Yes	Single Family Detached	1	3165 E Yellowstone Dr	18662	196	\$1,371.52
0218 - 613 - 09 - 0000	Yes	Single Family Detached	1	3167 E Yellowstone Dr	18662	197	\$1,371.52
0218 - 613 - 10 - 0000	Yes	Single Family Detached	1	3173 E Yellowstone Dr	18662	198	\$1,371.52
0218 - 613 - 11 - 0000	Yes	Single Family Detached	1	3175 E Yellowstone Dr	18662	199	\$1,371.52
0218 - 613 - 12 - 0000	Yes	Single Family Detached	1	3177 E Yellowstone Dr	18662	200	\$1,371.52
0218 - 613 - 13 - 0000	Yes	Single Family Detached	1	3183 E Yellowstone Dr	18662	201	\$1,371.52
0218 - 613 - 14 - 0000	Yes	Single Family Detached	1	3185 E Yellowstone Dr	18662	202	\$1,371.52
0218 - 613 - 15 - 0000	Yes	Single Family Detached	1	3187 E Olympic Dr	18662	203	\$1,371.52
0218 - 613 - 16 - 0000	Yes	Single Family Detached	1	3193 E Yellowstone Dr	18662	204	\$1,371.52
0218 - 613 - 17 - 0000	Yes	Single Family Detached	1	3195 E Yellowstone Dr	18662	205	\$1,371.52
0218 - 613 - 18 - 0000	Yes	Single Family Detached	1	3197 E Yellowstone Dr	18662	206	\$1,371.52
0218 - 613 - 19 - 0000	Yes	Single Family Detached	1	3213 E Yellowstone Dr	18662	207	\$1,371.52
0218 - 613 - 20 - 0000	Yes	Single Family Detached	1	3215 E Yellowstone Dr	18662	208	\$1,371.52
0218 - 613 - 21 - 0000	Yes	Single Family Detached	1	3217 E Yellowstone Dr	18662	209	\$1,371.52
0218 - 613 - 22 - 0000	Yes	Single Family Detached	1	3223 E Yellowstone Dr	18662	210	\$1,371.52

City of Ontario
Community Facilities District No. 37
(Park & Turner NE Services)
Fiscal Year 2024-25 Special Tax Levy

Assessor's Parcel Number	Issuance of Building Permit	Land Use Class	Number of Units	Street Address	Tract No.	Lot No.	FY 2024-25 Actual Special Tax
0218 - 613 - 23 - 0000	Yes	Single Family Detached	1	3235 E Yellowstone Dr	18662	211	\$1,371.52
0218 - 613 - 24 - 0000	Yes	Single Family Detached	1	3237 E Yellowstone Dr	18662	212	\$1,371.52
0218 - 613 - 25 - 0000	Yes	Single Family Detached	1	3243 E Yellowstone Dr	18662	213	\$1,371.52
0218 - 613 - 26 - 0000	Yes	Single Family Detached	1	3245 E Yellowstone Dr	18662	214	\$1,371.52
0218 - 613 - 27 - 0000	Yes	Single Family Detached	1	3247 E Yellowstone Dr	18662	215	\$1,371.52
0218 - 613 - 28 - 0000	Yes	Single Family Detached	1	3253 E Yellowstone Dr	18662	216	\$1,371.52
0218 - 613 - 29 - 0000	Yes	Single Family Detached	1	3255 E Yellowstone Dr	18662	217	\$1,371.52
0218 - 613 - 30 - 0000	Yes	Single Family Detached	1	3257 E Yellowstone Dr	18662	218	\$1,371.52
0218 - 613 - 31 - 0000	No			--	--	--	\$0.00
0218 - 613 - 32 - 0000	No			--	--	--	\$0.00
0218 - 613 - 33 - 0000	No			--	--	--	\$0.00
0218 - 613 - 34 - 0000	No			--	--	--	\$0.00
0218 - 613 - 35 - 0000	No			--	--	--	\$0.00
0218 - 614 - 01 - 0000	Yes	Single Family Detached	1	3184 E Denali Dr	18662	292	\$1,371.52
0218 - 614 - 02 - 0000	Yes	Single Family Detached	1	3174 E Denali Dr	18662	293	\$1,371.52
0218 - 614 - 03 - 0000	Yes	Single Family Detached	1	3164 E Denali Dr	18662	294	\$1,371.52
0218 - 614 - 04 - 0000	Yes	Single Family Detached	1	3154 E Denali Dr	18662	295	\$1,371.52
0218 - 614 - 05 - 0000	Yes	Single Family Detached	1	3144 E Denali Dr	18662	296	\$1,371.52
0218 - 614 - 06 - 0000	Yes	Single Family Detached	1	3134 E Denali Dr	18662	297	\$1,371.52
0218 - 614 - 07 - 0000	Yes	Single Family Detached	1	3124 E Denali Dr	18662	298	\$1,371.52
0218 - 614 - 08 - 0000	Yes	Single Family Detached	1	3114 E Denali Dr	18662	299	\$1,371.52
0218 - 614 - 09 - 0000	Yes	Single Family Detached	1	3104 E Denali Dr	18662	300	\$1,371.52
0218 - 614 - 10 - 0000	Yes	Single Family Detached	1	4452 S Arches Tr	18662	301	\$1,371.52
0218 - 614 - 11 - 0000	Yes	Single Family Detached	1	4432 S Arches Tr	18662	302	\$1,371.52
0218 - 614 - 12 - 0000	Yes	Single Family Detached	1	4422 S Arches Tr	18662	303	\$1,371.52
0218 - 614 - 13 - 0000	Yes	Single Family Detached	1	4412 S Arches Tr	18662	304	\$1,371.52
0218 - 614 - 14 - 0000	Yes	Single Family Detached	1	4402 S Arches Tr	18662	305	\$1,371.52
0218 - 614 - 15 - 0000	Yes	Single Family Detached	1	3101 E Yosemite Dr	18662	306	\$1,371.52
0218 - 614 - 16 - 0000	Yes	Single Family Detached	1	3111 E Yosemite Dr	18662	307	\$1,371.52
0218 - 614 - 17 - 0000	Yes	Single Family Detached	1	3121 E Yosemite Dr	18662	308	\$1,371.52
0218 - 614 - 18 - 0000	Yes	Single Family Detached	1	3131 E Yosemite Dr	18662	309	\$1,371.52
0218 - 614 - 19 - 0000	Yes	Single Family Detached	1	3141 E Yosemite Dr	18662	310	\$1,371.52
0218 - 614 - 20 - 0000	Yes	Single Family Detached	1	3151 E Yosemite Dr	18662	311	\$1,371.52
0218 - 614 - 21 - 0000	Yes	Single Family Detached	1	3161 E Yosemite Dr	18662	312	\$1,371.52
0218 - 614 - 22 - 0000	Yes	Single Family Detached	1	3171 E Yosemite Dr	18662	313	\$1,371.52
0218 - 614 - 23 - 0000	Yes	Single Family Detached	1	4392 S Acadia Av	18662	314	\$1,371.52
0218 - 614 - 24 - 0000	Yes	Single Family Detached	1	4388 S Acadia Av	18662	315	\$1,371.52
0218 - 614 - 25 - 0000	Yes	Single Family Detached	1	4384 S Acadia Av	18662	316	\$1,371.52
0218 - 614 - 26 - 0000	Yes	Single Family Detached	1	3174 E Yellowstone Dr	18662	317	\$1,371.52
0218 - 614 - 27 - 0000	Yes	Single Family Detached	1	3164 E Yellowstone Dr	18662	318	\$1,371.52
0218 - 614 - 28 - 0000	Yes	Single Family Detached	1	3154 E Yellowstone Dr	18662	319	\$1,371.52
0218 - 614 - 29 - 0000	Yes	Single Family Detached	1	3144 E Yellowstone Dr	18662	320	\$1,371.52
0218 - 614 - 30 - 0000	Yes	Single Family Detached	1	3134 E Yellowstone Dr	18662	321	\$1,371.52
0218 - 614 - 31 - 0000	Yes	Single Family Detached	1	3124 E Yellowstone Dr	18662	322	\$1,371.52
0218 - 614 - 32 - 0000	Yes	Single Family Detached	1	3114 E Yellowstone Dr	18662	323	\$1,371.52
0218 - 614 - 33 - 0000	Yes	Single Family Detached	1	3104 E Yellowstone Dr	18662	324	\$1,371.52
0218 - 614 - 34 - 0000	Yes	Single Family Detached	1	4380 S Bryce Canyon Tr	18662	325	\$1,371.52
0218 - 614 - 35 - 0000	Yes	Single Family Detached	1	4370 S Bryce Canyon Tr	18662	326	\$1,371.52
0218 - 614 - 36 - 0000	Yes	Single Family Detached	1	4360 S Bryce Canyon Tr	18662	327	\$1,371.52
0218 - 614 - 37 - 0000	No			--	--	--	\$0.00
0218 - 614 - 38 - 0000	No			--	--	--	\$0.00
0218 - 614 - 39 - 0000	No			--	--	--	\$0.00

City of Ontario
Community Facilities District No. 37
(Park & Turner NE Services)
Fiscal Year 2024-25 Special Tax Levy

Assessor's Parcel Number	Issuance of Building Permit	Land Use Class	Number of Units	Street Address	Tract No.	Lot No.	FY 2024-25 Actual Special Tax
0218 - 614 - 40 - 0000	No			--	--	--	\$0.00
0218 - 614 - 41 - 0000	No			--	--	--	\$0.00
0218 - 614 - 42 - 0000	No			--	--	--	\$0.00
0218 - 615 - 01 - 0000	Yes	Single Family Detached	1	3215 E Denali Dr	18662	264	\$1,371.52
0218 - 615 - 02 - 0000	Yes	Single Family Detached	1	3225 E Denali Dr	18662	265	\$1,371.52
0218 - 615 - 03 - 0000	Yes	Single Family Detached	1	3235 E Denali Dr	18662	266	\$1,371.52
0218 - 615 - 04 - 0000	Yes	Single Family Detached	1	3245 E Denali Dr	18662	267	\$1,371.52
0218 - 615 - 05 - 0000	Yes	Single Family Detached	1	3255 E Denali Dr	18662	268	\$1,371.52
0218 - 615 - 06 - 0000	Yes	Single Family Detached	1	3265 E Denali Dr	18662	269	\$1,371.52
0218 - 615 - 07 - 0000	Yes	Single Family Detached	1	3275 E Denali Dr	18662	270	\$1,371.52
0218 - 615 - 08 - 0000	Yes	Single Family Detached	1	3264 E Yosemite Dr	18662	271	\$1,371.52
0218 - 615 - 09 - 0000	Yes	Single Family Detached	1	3254 E Yosemite Dr	18662	272	\$1,371.52
0218 - 615 - 10 - 0000	Yes	Single Family Detached	1	3244 E Yosemite Dr	18662	273	\$1,371.52
0218 - 615 - 11 - 0000	Yes	Single Family Detached	1	3242 E Yosemite Dr	18662	274	\$1,371.52
0218 - 615 - 12 - 0000	Yes	Single Family Detached	1	3234 E Yosemite Dr	18662	275	\$1,371.52
0218 - 615 - 13 - 0000	Yes	Single Family Detached	1	3224 E Yosemite Dr	18662	276	\$1,371.52
0218 - 615 - 14 - 0000	Yes	Single Family Detached	1	3214 E Yosemite Dr	18662	277	\$1,371.52
0218 - 615 - 15 - 0000	Yes	Single Family Detached	1	3194 E Yosemite Dr	18662	278	\$1,371.52
0218 - 615 - 16 - 0000	Yes	Single Family Detached	1	3184 E Yosemite Dr	18662	279	\$1,371.52
0218 - 615 - 17 - 0000	Yes	Single Family Detached	1	3174 E Yosemite Dr	18662	280	\$1,371.52
0218 - 615 - 18 - 0000	Yes	Single Family Detached	1	3164 E Yosemite Dr	18662	281	\$1,371.52
0218 - 615 - 19 - 0000	Yes	Single Family Detached	1	3154 E Yosemite Dr	18662	282	\$1,371.52
0218 - 615 - 20 - 0000	Yes	Single Family Detached	1	3144 E Yosemite Dr	18662	283	\$1,371.52
0218 - 615 - 21 - 0000	Yes	Single Family Detached	1	3134 E Yosemite Dr	18662	284	\$1,371.52
0218 - 615 - 22 - 0000	Yes	Single Family Detached	1	3121 E Denali Dr	18662	285	\$1,371.52
0218 - 615 - 23 - 0000	Yes	Single Family Detached	1	3131 E Denali Dr	18662	286	\$1,371.52
0218 - 615 - 24 - 0000	Yes	Single Family Detached	1	3141 E Denali Dr	18662	287	\$1,371.52
0218 - 615 - 25 - 0000	Yes	Single Family Detached	1	3151 E Denali Dr	18662	288	\$1,371.52
0218 - 615 - 26 - 0000	Yes	Single Family Detached	1	3161 E Denali Dr	18662	289	\$1,371.52
0218 - 615 - 27 - 0000	Yes	Single Family Detached	1	3171 E Denali Dr	18662	290	\$1,371.52
0218 - 615 - 28 - 0000	Yes	Single Family Detached	1	3181 E Denali Dr	18662	291	\$1,371.52
0218 - 615 - 29 - 0000	No			--	--	--	\$0.00
0218 - 615 - 30 - 0000	No			--	--	--	\$0.00
0218 - 615 - 31 - 0000	No			--	--	--	\$0.00
0218 - 616 - 01 - 0000	Yes	Single Family Detached	1	3272 E Yellowstone Dr	18662	227	\$1,371.52
0218 - 616 - 02 - 0000	Yes	Single Family Detached	1	3266 E Yellowstone Dr	18662	228	\$1,371.52
0218 - 616 - 03 - 0000	Yes	Single Family Detached	1	3262 E Yellowstone Dr	18662	229	\$1,371.52
0218 - 616 - 04 - 0000	Yes	Single Family Detached	1	3258 E Yellowstone Dr	18662	230	\$1,371.52
0218 - 616 - 05 - 0000	Yes	Single Family Detached	1	3256 E Yellowstone Dr	18662	231	\$1,371.52
0218 - 616 - 06 - 0000	Yes	Single Family Detached	1	3244 E Yellowstone Dr	18662	232	\$1,371.52
0218 - 616 - 07 - 0000	Yes	Single Family Detached	1	3242 E Yellowstone Dr	18662	233	\$1,371.52
0218 - 616 - 08 - 0000	Yes	Single Family Detached	1	3238 E Yellowstone Dr	18662	234	\$1,371.52
0218 - 616 - 09 - 0000	Yes	Single Family Detached	1	3226 E Yellowstone Dr	18662	235	\$1,371.52
0218 - 616 - 10 - 0000	Yes	Single Family Detached	1	3214 E Yellowstone Dr	18662	236	\$1,371.52
0218 - 616 - 11 - 0000	Yes	Single Family Detached	1	3202 E Yellowstone Dr	18662	237	\$1,371.52
0218 - 616 - 12 - 0000	Yes	Single Family Detached	1	3207 E Yosemite Dr	18662	238	\$1,371.52
0218 - 616 - 13 - 0000	Yes	Single Family Detached	1	3215 E Yosemite Dr	18662	239	\$1,371.52
0218 - 616 - 14 - 0000	Yes	Single Family Detached	1	3225 E Yosemite Dr	18662	240	\$1,371.52
0218 - 616 - 15 - 0000	Yes	Single Family Detached	1	3237 E Yosemite Dr	18662	241	\$1,371.52
0218 - 616 - 16 - 0000	Yes	Single Family Detached	1	3245 E Yosemite Dr	18662	242	\$1,371.52
0218 - 616 - 17 - 0000	Yes	Single Family Detached	1	3247 E Yosemite Dr	18662	243	\$1,371.52
0218 - 616 - 18 - 0000	Yes	Single Family Detached	1	3255 E Yosemite Dr	18662	244	\$1,371.52

City of Ontario
Community Facilities District No. 37
(Park & Turner NE Services)
Fiscal Year 2024-25 Special Tax Levy

Assessor's Parcel Number	Issuance of Building Permit	Land Use Class	Number of Units	Street Address	Tract No.	Lot No.	FY 2024-25 Actual Special Tax
0218 - 616 - 19 - 0000	Yes	Single Family Detached	1	3259 E Yosemite Dr	18662	245	\$1,371.52
0218 - 616 - 20 - 0000	Yes	Single Family Detached	1	3265 E Yosemite Dr	18662	246	\$1,371.52
0218 - 616 - 21 - 0000	Yes	Single Family Detached	1	3267 E Yosemite Dr	18662	247	\$1,371.52
0218 - 616 - 22 - 0000	Yes	Single Family Detached	1	3273 E Yosemite Dr	18662	248	\$1,371.52
0218 - 616 - 23 - 0000	Yes	Single Family Detached	1	4405 S Zion Tr	18662	249	\$1,371.52
0218 - 616 - 24 - 0000	Yes	Single Family Detached	1	4415 S Zion Tr	18662	250	\$1,371.52
0218 - 616 - 25 - 0000	Yes	Single Family Detached	1	4425 S Zion Tr	18662	251	\$1,371.52
0218 - 616 - 26 - 0000	Yes	Single Family Detached	1	4435 S Zion Tr	18662	252	\$1,371.52
0218 - 616 - 27 - 0000	Yes	Single Family Detached	1	3274 E Denali Dr	18662	253	\$1,371.52
0218 - 616 - 28 - 0000	Yes	Single Family Detached	1	3272 E Denali Dr	18662	254	\$1,371.52
0218 - 616 - 29 - 0000	Yes	Single Family Detached	1	3264 E Denali Dr	18662	255	\$1,371.52
0218 - 616 - 30 - 0000	Yes	Single Family Detached	1	3258 E Denali Dr	18662	256	\$1,371.52
0218 - 616 - 31 - 0000	Yes	Single Family Detached	1	3254 E Denali Dr	18662	257	\$1,371.52
0218 - 616 - 32 - 0000	Yes	Single Family Detached	1	3248 E Denali Dr	18662	258	\$1,371.52
0218 - 616 - 33 - 0000	Yes	Single Family Detached	1	3244 E Denali Dr	18662	259	\$1,371.52
0218 - 616 - 34 - 0000	Yes	Single Family Detached	1	3236 E Denali Dr	18662	260	\$1,371.52
0218 - 616 - 35 - 0000	Yes	Single Family Detached	1	3226 E Denali Dr	18662	261	\$1,371.52
0218 - 616 - 36 - 0000	Yes	Single Family Detached	1	3216 E Denali Dr	18662	262	\$1,371.52
0218 - 616 - 37 - 0000	Yes	Single Family Detached	1	3204 E Denali Dr	18662	263	\$1,371.52
0218 - 616 - 38 - 0000	No			--	--	--	\$0.00
0218 - 616 - 39 - 0000	No			--	--	--	\$0.00
0218 - 616 - 40 - 0000	No			--	--	--	\$0.00
0218 - 616 - 41 - 0000	No			--	--	--	\$0.00
0218 - 616 - 42 - 0000	No			--	--	--	\$0.00
0218 - 616 - 43 - 0000	No			--	--	--	\$0.00
0218 - 616 - 44 - 0000	No			--	--	--	\$0.00
0218 - 616 - 45 - 0000	No			--	--	--	\$0.00

Total Special Tax Levy for FY 2024-25	\$452,601.60
--	---------------------

City of Ontario
Community Facilities District No. 44
(Esperanza Services)
Fiscal Year 2024-25 Special Tax Levy

Assessor's Parcel Number	Issuance of Building Permit	Land Use Class	Number of Units	Street Address	Tract No.	Lot No.	FY 2024-25 Actual Special Tax
1073 - 101 - 01 - 0000	No			--	--	--	\$0.00
1073 - 101 - 03 - 0000	No			--	--	--	\$0.00
1073 - 101 - 04 - 0000	No			--	--	--	\$0.00
1073 - 101 - 05 - 0000	No			--	--	--	\$0.00
1073 - 101 - 06 - 0000	No			--	--	--	\$0.00
1073 - 101 - 07 - 0000	No			--	--	--	\$0.00
1073 - 101 - 08 - 0000	No			--	--	--	\$0.00
1073 - 101 - 09 - 0000	No			--	--	--	\$0.00
1073 - 101 - 10 - 0000	No			--	--	--	\$0.00
1073 - 101 - 11 - 0000	No			--	--	--	\$0.00
1073 - 101 - 12 - 0000	No			--	--	--	\$0.00
1073 - 101 - 13 - 0000	No			--	--	--	\$0.00
1073 - 101 - 15 - 0000	No			--	--	--	\$0.00
1073 - 101 - 17 - 0000	No			--	--	--	\$0.00
1073 - 141 - 01 - 0000	Yes	Single Family Detached	1	4708 S Tesoro Privado	17933	1	\$1,371.52
1073 - 141 - 02 - 0000	Yes	Single Family Detached	1	4718 S Tesoro Privado	17933	2	\$1,371.52
1073 - 141 - 03 - 0000	Yes	Single Family Detached	1	4728 S Tesoro Privado	17933	3	\$1,371.52
1073 - 141 - 04 - 0000	Yes	Single Family Detached	1	4738 S Tesoro Privado	17933	4	\$1,371.52
1073 - 141 - 05 - 0000	Yes	Single Family Detached	1	4748 S Tesoro Privado	17933	5	\$1,371.52
1073 - 141 - 06 - 0000	Yes	Single Family Detached	1	4758 S Tesoro Privado	17933	6	\$1,371.52
1073 - 141 - 07 - 0000	Yes	Single Family Detached	1	4768 S Tesoro Privado	17933	7	\$1,371.52
1073 - 141 - 08 - 0000	Yes	Single Family Detached	1	4778 S Tesoro Privado	17933	8	\$1,371.52
1073 - 141 - 09 - 0000	Yes	Single Family Detached	1	4788 S Tesoro Privado	17933	9	\$1,371.52
1073 - 141 - 10 - 0000	Yes	Single Family Detached	1	4798 S Tesoro Privado	17933	10	\$1,371.52
1073 - 141 - 11 - 0000	Yes	Single Family Detached	1	3910 E Corazon Privado	17933	11	\$1,371.52
1073 - 141 - 12 - 0000	Yes	Single Family Detached	1	3918 E Corazon Privado	17933	12	\$1,371.52
1073 - 141 - 13 - 0000	Yes	Single Family Detached	1	3926 S Corazon Privado	17933	13	\$1,371.52
1073 - 141 - 14 - 0000	Yes	Single Family Detached	1	3934 E Corazon Privado	17933	14	\$1,371.52
1073 - 141 - 15 - 0000	Yes	Single Family Detached	1	3942 E Corazon Privado	17933	15	\$1,371.52
1073 - 141 - 16 - 0000	Yes	Single Family Detached	1	3950 E Corazon Privado	17933	16	\$1,371.52
1073 - 141 - 17 - 0000	Yes	Single Family Detached	1	3958 E Corazon Privado	17933	17	\$1,371.52
1073 - 141 - 18 - 0000	Yes	Single Family Detached	1	3966 E Corazon Privado	17933	18	\$1,371.52
1073 - 141 - 19 - 0000	Yes	Single Family Detached	1	3974 E Corazon Privado	17933	19	\$1,371.52
1073 - 141 - 20 - 0000	Yes	Single Family Detached	1	3982 E Corazon Privado	17933	20	\$1,371.52
1073 - 141 - 21 - 0000	Yes	Single Family Detached	1	3990 E Corazon Privado	17933	21	\$1,371.52
1073 - 141 - 22 - 0000	Yes	Single Family Detached	1	3995 E Corazon Privado	17933	22	\$1,371.52
1073 - 141 - 23 - 0000	Yes	Single Family Detached	1	3985 E Corazon Privado	17933	23	\$1,371.52
1073 - 141 - 24 - 0000	Yes	Single Family Detached	1	3975 E Corazon Privado	17933	24	\$1,371.52
1073 - 141 - 25 - 0000	Yes	Single Family Detached	1	3965 E Corazon Privado	17933	25	\$1,371.52
1073 - 141 - 26 - 0000	Yes	Single Family Detached	1	3955 E Corazon Privado	17933	26	\$1,371.52
1073 - 141 - 27 - 0000	Yes	Single Family Detached	1	3945 E Corazon Privado	17933	27	\$1,371.52
1073 - 141 - 28 - 0000	Yes	Single Family Detached	1	3935 E Corazon Privado	17933	28	\$1,371.52
1073 - 141 - 29 - 0000	Yes	Single Family Detached	1	3925 E Corazon Privado	17933	29	\$1,371.52
1073 - 141 - 30 - 0000	Yes	Single Family Detached	1	3915 E Corazon Privado	17933	30	\$1,371.52
1073 - 141 - 31 - 0000	Yes	Single Family Detached	1	3916 E Colibri Privado	17933	31	\$1,371.52
1073 - 141 - 32 - 0000	Yes	Single Family Detached	1	3926 E Colibri Privado	17933	32	\$1,371.52
1073 - 141 - 33 - 0000	Yes	Single Family Detached	1	3936 E Colibri Privado	17933	33	\$1,371.52
1073 - 141 - 34 - 0000	Yes	Single Family Detached	1	3946 E Colibri Privado	17933	34	\$1,371.52
1073 - 141 - 35 - 0000	Yes	Single Family Detached	1	3956 E Colibri Privado	17933	35	\$1,371.52
1073 - 141 - 36 - 0000	Yes	Single Family Detached	1	3966 E Colibri Privado	17933	36	\$1,371.52
1073 - 141 - 37 - 0000	Yes	Single Family Detached	1	3976 E Colibri Privado	17933	37	\$1,371.52
1073 - 141 - 38 - 0000	Yes	Single Family Detached	1	3986 E Colibri Privado	17933	38	\$1,371.52

City of Ontario
Community Facilities District No. 44
(Esperanza Services)
Fiscal Year 2024-25 Special Tax Levy

Assessor's Parcel Number	Issuance of Building Permit	Land Use Class	Number of Units	Street Address	Tract No.	Lot No.	FY 2024-25 Actual Special Tax
1073 - 141 - 39 - 0000	Yes	Single Family Detached	1	3996 E Colibri Privado	17933	39	\$1,371.52
1073 - 141 - 40 - 0000	Yes	Single Family Detached	1	3997 E Colibri Privado	17933	40	\$1,371.52
1073 - 141 - 41 - 0000	Yes	Single Family Detached	1	3987 E Colibri Privado	17933	41	\$1,371.52
1073 - 141 - 42 - 0000	Yes	Single Family Detached	1	3977 E Colibri Privado	17933	42	\$1,371.52
1073 - 141 - 43 - 0000	Yes	Single Family Detached	1	3967 E Colibri Privado	17933	43	\$1,371.52
1073 - 141 - 44 - 0000	Yes	Single Family Detached	1	3957 E Colibri Privado	17933	44	\$1,371.52
1073 - 141 - 45 - 0000	Yes	Single Family Detached	1	3947 E Colibri Privado	17933	45	\$1,371.52
1073 - 141 - 46 - 0000	Yes	Single Family Detached	1	3937 E Colibri Privado	17933	46	\$1,371.52
1073 - 141 - 47 - 0000	Yes	Single Family Detached	1	3927 E Colibri Privado	17933	47	\$1,371.52
1073 - 141 - 48 - 0000	Yes	Single Family Detached	1	3917 E Colibri Privado	17933	48	\$1,371.52
1073 - 141 - 49 - 0000	Yes	Single Family Detached	1	3918 E Amanecer Privado	17933	49	\$1,371.52
1073 - 141 - 50 - 0000	Yes	Single Family Detached	1	3928 E Amanecer Privado	17933	50	\$1,371.52
1073 - 141 - 51 - 0000	Yes	Single Family Detached	1	3938 E Amanecer Privado	17933	51	\$1,371.52
1073 - 141 - 52 - 0000	Yes	Single Family Detached	1	3948 E Amanecer Privado	17933	52	\$1,371.52
1073 - 141 - 53 - 0000	Yes	Single Family Detached	1	3958 E Amanecer Privado	17933	53	\$1,371.52
1073 - 141 - 54 - 0000	Yes	Single Family Detached	1	3968 E Amanecer Privado	17933	54	\$1,371.52
1073 - 141 - 55 - 0000	Yes	Single Family Detached	1	3978 E Amanecer Privado	17933	55	\$1,371.52
1073 - 141 - 56 - 0000	Yes	Single Family Detached	1	3988 E Amanecer Privado	17933	56	\$1,371.52
1073 - 141 - 57 - 0000	Yes	Single Family Detached	1	3998 E Amanecer Privado	17933	57	\$1,371.52
1073 - 141 - 58 - 0000	No			--	--	--	\$0.00
1073 - 141 - 59 - 0000	No			--	--	--	\$0.00
1073 - 141 - 60 - 0000	No			--	--	--	\$0.00
1073 - 142 - 01 - 0000	Yes	Single Family Detached	1	4655 S Playa Privado	17933	58	\$1,371.52
1073 - 142 - 02 - 0000	Yes	Single Family Detached	1	4665 S Playa Privado	17933	59	\$1,371.52
1073 - 142 - 03 - 0000	Yes	Single Family Detached	1	4675 S Playa Privado	17933	60	\$1,371.52
1073 - 142 - 04 - 0000	Yes	Single Family Detached	1	4685 S Playa Privado	17933	61	\$1,371.52
1073 - 142 - 05 - 0000	Yes	Single Family Detached	1	4695 S Playa Privado	17933	62	\$1,371.52
1073 - 142 - 06 - 0000	Yes	Single Family Detached	1	4705 S Playa Privado	17933	63	\$1,371.52
1073 - 142 - 07 - 0000	Yes	Single Family Detached	1	4715 S Playa Privado	17933	64	\$1,371.52
1073 - 142 - 08 - 0000	Yes	Single Family Detached	1	4725 S Playa Privado	17933	65	\$1,371.52
1073 - 142 - 09 - 0000	Yes	Single Family Detached	1	4735 S Playa Privado	17933	66	\$1,371.52
1073 - 142 - 10 - 0000	Yes	Single Family Detached	1	4745 S Playa Privado	17933	67	\$1,371.52
1073 - 142 - 11 - 0000	Yes	Single Family Detached	1	4755 S Playa Privado	17933	68	\$1,371.52
1073 - 142 - 12 - 0000	Yes	Single Family Detached	1	4765 S Playa Privado	17933	69	\$1,371.52
1073 - 142 - 13 - 0000	Yes	Single Family Detached	1	4656 S Arvada Privado	17933	70	\$1,371.52
1073 - 142 - 14 - 0000	Yes	Single Family Detached	1	4666 S Arvada Privado	17933	71	\$1,371.52
1073 - 142 - 15 - 0000	Yes	Single Family Detached	1	4676 S Arvada Privado	17933	72	\$1,371.52
1073 - 142 - 16 - 0000	Yes	Single Family Detached	1	4686 S Arvada Privado	17933	73	\$1,371.52
1073 - 142 - 17 - 0000	Yes	Single Family Detached	1	4696 S Arvada Privado	17933	74	\$1,371.52
1073 - 142 - 18 - 0000	Yes	Single Family Detached	1	4706 S Arvada Privado	17933	75	\$1,371.52
1073 - 142 - 19 - 0000	Yes	Single Family Detached	1	4716 S Arvada Privado	17933	76	\$1,371.52
1073 - 142 - 20 - 0000	Yes	Single Family Detached	1	4726 S Arvada Privado	17933	77	\$1,371.52
1073 - 142 - 21 - 0000	Yes	Single Family Detached	1	4736 S Arvada Privado	17933	78	\$1,371.52
1073 - 142 - 22 - 0000	Yes	Single Family Detached	1	4746 S Arvada Privado	17933	79	\$1,371.52
1073 - 142 - 23 - 0000	Yes	Single Family Detached	1	4012 E Almendarez Privado	17933	80	\$1,371.52
1073 - 142 - 24 - 0000	Yes	Single Family Detached	1	4032 E Almendarez Privado	17933	81	\$1,371.52
1073 - 142 - 25 - 0000	Yes	Single Family Detached	1	4042 S Almendarez Privado	17933	82	\$1,371.52
1073 - 142 - 26 - 0000	Yes	Single Family Detached	1	4072 E Almendarez Privado	17933	83	\$1,371.52
1073 - 142 - 27 - 0000	Yes	Single Family Detached	1	4719 S Moneta Privado	17933	84	\$1,371.52
1073 - 142 - 28 - 0000	Yes	Single Family Detached	1	4709 S Moneta Privado	17933	85	\$1,371.52
1073 - 142 - 29 - 0000	Yes	Single Family Detached	1	4699 S Moneta Privado	17933	86	\$1,371.52
1073 - 142 - 30 - 0000	Yes	Single Family Detached	1	4689 S Moneta Privado	17933	87	\$1,371.52

City of Ontario
Community Facilities District No. 44
(Esperanza Services)
Fiscal Year 2024-25 Special Tax Levy

Assessor's Parcel Number	Issuance of Building Permit	Land Use Class	Number of Units	Street Address	Tract No.	Lot No.	FY 2024-25 Actual Special Tax
1073 - 142 - 31 - 0000	Yes	Single Family Detached	1	4679 S Moneta Privado	17933	88	\$1,371.52
1073 - 142 - 32 - 0000	Yes	Single Family Detached	1	4669 S Moneta Privado	17933	89	\$1,371.52
1073 - 142 - 33 - 0000	Yes	Single Family Detached	1	4659 S Moneta Privado	17933	90	\$1,371.52
1073 - 142 - 34 - 0000	Yes	Single Family Detached	1	4649 S Moneta Privado	17933	91	\$1,371.52
1073 - 142 - 35 - 0000	Yes	Single Family Detached	1	4639 S Moneta Privado	17933	92	\$1,371.52
1073 - 142 - 36 - 0000	Yes	Single Family Detached	1	4658 S Moneta Privado	17933	93	\$1,371.52
1073 - 142 - 37 - 0000	Yes	Single Family Detached	1	4668 S Moneta Privado	17933	94	\$1,371.52
1073 - 142 - 38 - 0000	Yes	Single Family Detached	1	4678 S Moneta Privado	17933	95	\$1,371.52
1073 - 142 - 39 - 0000	Yes	Single Family Detached	1	4688 S Moneta Privado	17933	96	\$1,371.52
1073 - 142 - 40 - 0000	Yes	Single Family Detached	1	4698 S Moneta Privado	17933	97	\$1,371.52
1073 - 142 - 41 - 0000	Yes	Single Family Detached	1	4708 S Moneta Privado	17933	98	\$1,371.52
1073 - 142 - 42 - 0000	Yes	Single Family Detached	1	4718 S Moneta Privado	17933	99	\$1,371.52
1073 - 142 - 43 - 0000	Yes	Single Family Detached	1	4717 S Arvada Privado	17933	100	\$1,371.52
1073 - 142 - 44 - 0000	Yes	Single Family Detached	1	4707 S Arvada Privado	17933	101	\$1,371.52
1073 - 142 - 45 - 0000	Yes	Single Family Detached	1	4697 S Arvada Privado	17933	102	\$1,371.52
1073 - 142 - 46 - 0000	Yes	Single Family Detached	1	4687 S Arvada Privado	17933	103	\$1,371.52
1073 - 142 - 47 - 0000	Yes	Single Family Detached	1	4677 S Arvada Privado	17933	104	\$1,371.52
1073 - 142 - 48 - 0000	Yes	Single Family Detached	1	4667 S Arvada Privado	17933	105	\$1,371.52
1073 - 142 - 49 - 0000	Yes	Single Family Detached	1	4657 S Arvada Privado	17933	106	\$1,371.52
1073 - 142 - 50 - 0000	Yes	Single Family Detached	1	4647 S Arvada Privado	17933	107	\$1,371.52
1073 - 142 - 51 - 0000	No			--	--	--	\$0.00
1073 - 161 - 01 - 0000	Yes	Single Family Detached	1	4616 S Amherst Privado	17936	1	\$1,371.52
1073 - 161 - 02 - 0000	Yes	Single Family Detached	1	4626 S Amherst Privado	17936	2	\$1,371.52
1073 - 161 - 03 - 0000	Yes	Single Family Detached	1	4636 S Amherst Privado	17936	3	\$1,371.52
1073 - 161 - 04 - 0000	Yes	Single Family Detached	1	4646 S Amherst Privado	17936	4	\$1,371.52
1073 - 161 - 05 - 0000	Yes	Single Family Detached	1	4654 S Amherst Privado	17936	5	\$1,371.52
1073 - 161 - 06 - 0000	Yes	Single Family Detached	1	4660 S Amherst Privado	17936	6	\$1,371.52
1073 - 161 - 07 - 0000	Yes	Single Family Detached	1	4666 S Amherst Privado	17936	7	\$1,371.52
1073 - 161 - 08 - 0000	Yes	Single Family Detached	1	4672 S Amherst Privado	17936	8	\$1,371.52
1073 - 161 - 09 - 0000	Yes	Single Family Detached	1	4678 S Amherst Privado	17936	9	\$1,371.52
1073 - 161 - 10 - 0000	Yes	Single Family Detached	1	4684 S Amherst Privado	17936	10	\$1,371.52
1073 - 161 - 11 - 0000	Yes	Single Family Detached	1	4690 S Amherst Privado	17936	11	\$1,371.52
1073 - 161 - 12 - 0000	Yes	Single Family Detached	1	4696 S Amherst Privado	17936	12	\$1,371.52
1073 - 161 - 13 - 0000	Yes	Single Family Detached	1	4702 S Amherst Privado	17936	13	\$1,371.52
1073 - 161 - 14 - 0000	Yes	Single Family Detached	1	4092 E Bella Privado	17936	14	\$1,371.52
1073 - 161 - 15 - 0000	Yes	Single Family Detached	1	4098 E Bella Privado	17936	15	\$1,371.52
1073 - 161 - 16 - 0000	Yes	Single Family Detached	1	4106 E Bella Privado	17936	16	\$1,371.52
1073 - 161 - 17 - 0000	Yes	Single Family Detached	1	4114 E Bella Privado	17936	17	\$1,371.52
1073 - 161 - 18 - 0000	Yes	Single Family Detached	1	4122 E Bella Privado	17936	18	\$1,371.52
1073 - 161 - 19 - 0000	Yes	Single Family Detached	1	4130 E Bella Privado	17936	19	\$1,371.52
1073 - 161 - 20 - 0000	Yes	Single Family Detached	1	4138 E Bella Privado	17936	20	\$1,371.52
1073 - 161 - 21 - 0000	Yes	Single Family Detached	1	4146 E Bella Privado	17936	21	\$1,371.52
1073 - 161 - 22 - 0000	Yes	Single Family Detached	1	4154 E Bella Privado	17936	22	\$1,371.52
1073 - 161 - 23 - 0000	Yes	Single Family Detached	1	4162 E Bella Privado	17936	23	\$1,371.52
1073 - 161 - 24 - 0000	Yes	Single Family Detached	1	4170 E Bella Privado	17936	24	\$1,371.52
1073 - 161 - 25 - 0000	Yes	Single Family Detached	1	4178 E Bella Privado	17936	25	\$1,371.52
1073 - 161 - 26 - 0000	Yes	Single Family Detached	1	4186 E Bella Privado	17936	26	\$1,371.52
1073 - 161 - 27 - 0000	Yes	Single Family Detached	1	4194 E Bella Privado	17936	27	\$1,371.52
1073 - 161 - 28 - 0000	No			--	--	--	\$0.00
1073 - 161 - 29 - 0000	No			--	--	--	\$0.00
1073 - 161 - 30 - 0000	No			--	--	--	\$0.00
1073 - 162 - 01 - 0000	Yes	Single Family Detached	1	4193 E Bella Privado	17936	28	\$1,371.52

City of Ontario
Community Facilities District No. 44
(Esperanza Services)
Fiscal Year 2024-25 Special Tax Levy

Assessor's Parcel Number	Issuance of Building Permit	Land Use Class	Number of Units	Street Address	Tract No.	Lot No.	FY 2024-25 Actual Special Tax
1073 - 162 - 02 - 0000	Yes	Single Family Detached	1	4183 E Bella Privado	17936	29	\$1,371.52
1073 - 162 - 03 - 0000	Yes	Single Family Detached	1	4173 E Bella Privado	17936	30	\$1,371.52
1073 - 162 - 04 - 0000	Yes	Single Family Detached	1	4163 E Bella Privado	17936	31	\$1,371.52
1073 - 162 - 05 - 0000	Yes	Single Family Detached	1	4153 E Bella Privado	17936	32	\$1,371.52
1073 - 162 - 06 - 0000	Yes	Single Family Detached	1	4143 E Bella Privado	17936	33	\$1,371.52
1073 - 162 - 07 - 0000	Yes	Single Family Detached	1	4133 E Bella Privado	17936	34	\$1,371.52
1073 - 162 - 08 - 0000	Yes	Single Family Detached	1	4123 E Bella Privado	17936	35	\$1,371.52
1073 - 162 - 09 - 0000	Yes	Single Family Detached	1	4113 E Bella Privado	17936	36	\$1,371.52
1073 - 162 - 10 - 0000	Yes	Single Family Detached	1	4103 E Bella Privado	17936	37	\$1,371.52
1073 - 162 - 11 - 0000	Yes	Single Family Detached	1	4101 E Bella Privado	17936	38	\$1,371.52
1073 - 162 - 12 - 0000	Yes	Single Family Detached	1	4102 E Salida Privado	17936	39	\$1,371.52
1073 - 162 - 13 - 0000	Yes	Single Family Detached	1	4106 E Salida Privado	17936	40	\$1,371.52
1073 - 162 - 14 - 0000	Yes	Single Family Detached	1	4116 E Salida Privado	17936	41	\$1,371.52
1073 - 162 - 15 - 0000	Yes	Single Family Detached	1	4126 E Salida Privado	17936	42	\$1,371.52
1073 - 162 - 16 - 0000	Yes	Single Family Detached	1	4136 E Salida Privado	17936	43	\$1,371.52
1073 - 162 - 17 - 0000	Yes	Single Family Detached	1	4146 E Salida Privado	17936	44	\$1,371.52
1073 - 162 - 18 - 0000	Yes	Single Family Detached	1	4156 E Salida Privado	17936	45	\$1,371.52
1073 - 162 - 19 - 0000	Yes	Single Family Detached	1	4166 E Salida Privado	17936	46	\$1,371.52
1073 - 162 - 20 - 0000	Yes	Single Family Detached	1	4176 E Salida Privado	17936	47	\$1,371.52
1073 - 162 - 21 - 0000	Yes	Single Family Detached	1	4186 E Salida Privado	17936	48	\$1,371.52
1073 - 162 - 22 - 0000	Yes	Single Family Detached	1	4196 E Salida Privado	17936	49	\$1,371.52
1073 - 162 - 23 - 0000	Yes	Single Family Detached	1	4195 E Salida Privado	17936	50	\$1,371.52
1073 - 162 - 24 - 0000	Yes	Single Family Detached	1	4185 E Salida Privado	17936	51	\$1,371.52
1073 - 162 - 25 - 0000	Yes	Single Family Detached	1	4175 E Salida Privado	17936	52	\$1,371.52
1073 - 162 - 26 - 0000	Yes	Single Family Detached	1	4165 E Salida Privado	17936	53	\$1,371.52
1073 - 162 - 27 - 0000	Yes	Single Family Detached	1	4155 E Salida Privado	17936	54	\$1,371.52
1073 - 162 - 28 - 0000	Yes	Single Family Detached	1	4145 E Salida Privado	17936	55	\$1,371.52
1073 - 162 - 29 - 0000	Yes	Single Family Detached	1	4135 E Salida Privado	17936	56	\$1,371.52
1073 - 162 - 30 - 0000	Yes	Single Family Detached	1	4125 E Salida Privado	17936	57	\$1,371.52
1073 - 162 - 31 - 0000	Yes	Single Family Detached	1	4115 E Salida Privado	17936	58	\$1,371.52
1073 - 162 - 32 - 0000	Yes	Single Family Detached	1	4105 E Salida Privado	17936	59	\$1,371.52
1073 - 162 - 33 - 0000	Yes	Single Family Detached	1	4101 E Salida Privado	17936	60	\$1,371.52
1073 - 162 - 34 - 0000	Yes	Single Family Detached	1	4100 E Perdido Privado	17936	61	\$1,371.52
1073 - 162 - 35 - 0000	Yes	Single Family Detached	1	4104 E Perdido Privado	17936	62	\$1,371.52
1073 - 162 - 36 - 0000	Yes	Single Family Detached	1	4114 E Perdido Privado	17936	63	\$1,371.52
1073 - 162 - 37 - 0000	Yes	Single Family Detached	1	4124 E Perdido Privado	17936	64	\$1,371.52
1073 - 162 - 38 - 0000	Yes	Single Family Detached	1	4134 E Perdido Privado	17936	65	\$1,371.52
1073 - 162 - 39 - 0000	Yes	Single Family Detached	1	4144 E Perdido Privado	17936	66	\$1,371.52
1073 - 162 - 40 - 0000	Yes	Single Family Detached	1	4154 E Perdido Privado	17936	67	\$1,371.52
1073 - 162 - 41 - 0000	Yes	Single Family Detached	1	4164 E Perdido Privado	17936	68	\$1,371.52
1073 - 162 - 42 - 0000	Yes	Single Family Detached	1	4174 E Perdido Privado	17936	69	\$1,371.52
1073 - 162 - 43 - 0000	Yes	Single Family Detached	1	4184 E Perdido Privado	17936	70	\$1,371.52
1073 - 162 - 44 - 0000	Yes	Single Family Detached	1	4194 E Perdido Privado	17936	71	\$1,371.52
1073 - 162 - 45 - 0000	Yes	Single Family Detached	1	4191 E Perdido Privado	17936	72	\$1,371.52
1073 - 162 - 46 - 0000	Yes	Single Family Detached	1	4181 E Perdido Privado	17936	73	\$1,371.52
1073 - 162 - 47 - 0000	Yes	Single Family Detached	1	4171 E Perdido Privado	17936	74	\$1,371.52
1073 - 162 - 48 - 0000	Yes	Single Family Detached	1	4161 E Perdido Privado	17936	75	\$1,371.52
1073 - 162 - 49 - 0000	Yes	Single Family Detached	1	4151 E Perdido Privado	17936	76	\$1,371.52
1073 - 162 - 50 - 0000	Yes	Single Family Detached	1	4141 E Perdido Privado	17936	77	\$1,371.52
1073 - 162 - 51 - 0000	Yes	Single Family Detached	1	4142 E Cielo Privado	17936	78	\$1,371.52
1073 - 162 - 52 - 0000	Yes	Single Family Detached	1	4152 E Cielo Privado	17936	79	\$1,371.52
1073 - 162 - 53 - 0000	Yes	Single Family Detached	1	4162 E Cielo Privado	17936	80	\$1,371.52

City of Ontario
Community Facilities District No. 44
(Esperanza Services)
Fiscal Year 2024-25 Special Tax Levy

Assessor's Parcel Number	Issuance of Building Permit	Land Use Class	Number of Units	Street Address	Tract No.	Lot No.	FY 2024-25 Actual Special Tax
1073 - 162 - 54 - 0000	Yes	Single Family Detached	1	4172 E Cielo Privado	17936	81	\$1,371.52
1073 - 162 - 55 - 0000	Yes	Single Family Detached	1	4182 E Cielo Privado	17936	82	\$1,371.52
1073 - 162 - 56 - 0000	Yes	Single Family Detached	1	4602 S Montrose Privado	17936	83	\$1,371.52
1073 - 162 - 57 - 0000	Yes	Single Family Detached	1	4592 S Montrose Privado	17936	84	\$1,371.52
1073 - 162 - 58 - 0000	Yes	Single Family Detached	1	4131 E Perdido Privado	17936	85	\$1,371.52
1073 - 162 - 59 - 0000	Yes	Single Family Detached	1	4121 E Perdido Privado	17936	86	\$1,371.52
1073 - 162 - 60 - 0000	Yes	Single Family Detached	1	4111 E Perdido Privado	17936	87	\$1,371.52
1073 - 162 - 61 - 0000	Yes	Single Family Detached	1	4101 E Perdido Privado	17936	88	\$1,371.52
1073 - 162 - 62 - 0000	Yes	Single Family Detached	1	4633 S Amherst Privado	17936	89	\$1,371.52
1073 - 162 - 63 - 0000	Yes	Single Family Detached	1	4623 S Amherst Privado	17936	90	\$1,371.52
1073 - 162 - 64 - 0000	Yes	Single Family Detached	1	4613 S Amherst Privado	17936	91	\$1,371.52
1073 - 162 - 65 - 0000	Yes	Single Family Detached	1	4603 S Amherst Privado	17936	92	\$1,371.52
1073 - 162 - 66 - 0000	Yes	Single Family Detached	1	4593 S Amherst Privado	17936	93	\$1,371.52
1073 - 162 - 67 - 0000	Yes	Single Family Detached	1	4580 S Afton Privado	17936	94	\$1,371.52
1073 - 162 - 68 - 0000	Yes	Single Family Detached	1	4590 S Afton Privado	17936	95	\$1,371.52
1073 - 162 - 69 - 0000	Yes	Single Family Detached	1	4600 S Afton Privado	17936	96	\$1,371.52
1073 - 162 - 70 - 0000	Yes	Single Family Detached	1	4610 S Afton Privado	17936	97	\$1,371.52
1073 - 162 - 71 - 0000	Yes	Single Family Detached	1	4620 S Afton Privado	17936	98	\$1,371.52
1073 - 162 - 72 - 0000	Yes	Single Family Detached	1	4630 S Afton Privado	17936	99	\$1,371.52
1073 - 251 - 01 - 0000	Yes	Single Family Detached	1	4536 S Afton Privado	18878	104	\$1,371.52
1073 - 251 - 02 - 0000	Yes	Single Family Detached	1	4538 S Afton Privado	18878	105	\$1,371.52
1073 - 251 - 03 - 0000	Yes	Single Family Detached	1	4540 S Afton Privado	18878	106	\$1,371.52
1073 - 251 - 04 - 0000	Yes	Single Family Detached	1	4542 S Afton Privado	18878	107	\$1,371.52
1073 - 251 - 05 - 0000	Yes	Single Family Detached	1	4544 S Afton Privado	18878	108	\$1,371.52
1073 - 251 - 06 - 0000	Yes	Single Family Detached	1	4546 S Afton Privado	18878	109	\$1,371.52
1073 - 251 - 07 - 0000	Yes	Single Family Detached	1	4548 S Afton Privado	18878	110	\$1,371.52
1073 - 251 - 08 - 0000	Yes	Single Family Detached	1	4550 S Afton Privado	18878	111	\$1,371.52
1073 - 251 - 09 - 0000	Yes	Single Family Detached	1	4552 S Afton Privado	18878	112	\$1,371.52
1073 - 251 - 10 - 0000	Yes	Single Family Detached	1	4554 S Afton Privado	18878	113	\$1,371.52
1073 - 251 - 11 - 0000	Yes	Single Family Detached	1	4556 S Afton Privado	18878	114	\$1,371.52
1073 - 251 - 12 - 0000	Yes	Single Family Detached	1	4558 S Afton Privado	18878	115	\$1,371.52
1073 - 251 - 13 - 0000	Yes	Single Family Detached	1	4560 S Afton Privado	18878	116	\$1,371.52
1073 - 251 - 14 - 0000	Yes	Single Family Detached	1	4562 S Afton Privado	18878	117	\$1,371.52
1073 - 251 - 15 - 0000	Yes	Single Family Detached	1	4564 S Afton Privado	18878	118	\$1,371.52
1073 - 251 - 16 - 0000	Yes	Single Family Detached	1	4566 S Afton Privado	18878	119	\$1,371.52
1073 - 251 - 17 - 0000	Yes	Single Family Detached	1	4568 S Afton Privado	18878	120	\$1,371.52
1073 - 251 - 18 - 0000	Yes	Single Family Detached	1	4570 S Afton Privado	18878	121	\$1,371.52
1073 - 251 - 19 - 0000	Yes	Single Family Detached	1	4572 S Afton Privado	18878	122	\$1,371.52
1073 - 251 - 20 - 0000	Yes	Single Family Detached	1	4574 S Afton Privado	18878	123	\$1,371.52
1073 - 251 - 21 - 0000	Yes	Single Family Detached	1	4576 S Afton Privado	18878	124	\$1,371.52
1073 - 251 - 22 - 0000	Yes	Single Family Detached	1	4578 S Afton Privado	18878	125	\$1,371.52
1073 - 251 - 23 - 0000	No			--	--	--	\$0.00
1073 - 251 - 24 - 0000	No			--	--	--	\$0.00
1073 - 251 - 25 - 0000	No			--	--	--	\$0.00
1073 - 251 - 26 - 0000	No			--	--	--	\$0.00
1073 - 251 - 27 - 0000	No			--	--	--	\$0.00
1073 - 251 - 28 - 0000	No			--	--	--	\$0.00
1073 - 251 - 29 - 0000	No			--	--	--	\$0.00
1073 - 251 - 30 - 0000	No			--	--	--	\$0.00
1073 - 252 - 01 - 0000	Yes	Single Family Detached	1	4259 E Cielo Privado	18878	50	\$1,371.52
1073 - 252 - 02 - 0000	Yes	Single Family Detached	1	4261 E Cielo Privado	18878	51	\$1,371.52
1073 - 252 - 03 - 0000	Yes	Single Family Detached	1	4271 E Cielo Privado	18878	52	\$1,371.52

City of Ontario
Community Facilities District No. 44
(Esperanza Services)
Fiscal Year 2024-25 Special Tax Levy

Assessor's Parcel Number	Issuance of Building Permit	Land Use Class	Number of Units	Street Address	Tract No.	Lot No.	FY 2024-25 Actual Special Tax
1073 - 252 - 04 - 0000	Yes	Single Family Detached	1	4269 E Cielo Privado	18878	53	\$1,371.52
1073 - 252 - 05 - 0000	Yes	Single Family Detached	1	4263 E Cielo Privado	18878	54	\$1,371.52
1073 - 252 - 06 - 0000	Yes	Single Family Detached	1	4257 E Cielo Privado	18878	55	\$1,371.52
1073 - 252 - 07 - 0000	Yes	Single Family Detached	1	4255 E Cielo Privado	18878	56	\$1,371.52
1073 - 252 - 08 - 0000	Yes	Single Family Detached	1	4265 E Cielo Privado	18878	57	\$1,371.52
1073 - 252 - 09 - 0000	Yes	Single Family Detached	1	4267 E Cielo Privado	18878	58	\$1,371.52
1073 - 252 - 10 - 0000	Yes	Single Family Detached	1	4258 E Sonrisa Privado	18878	59	\$1,371.52
1073 - 252 - 11 - 0000	Yes	Single Family Detached	1	4260 E Sonrisa Privado	18878	60	\$1,371.52
1073 - 252 - 12 - 0000	Yes	Single Family Detached	1	4262 E Sonrisa Privado	18878	61	\$1,371.52
1073 - 252 - 13 - 0000	Yes	Single Family Detached	1	4252 E Sonrisa Privado	18878	62	\$1,371.52
1073 - 252 - 14 - 0000	Yes	Single Family Detached	1	4254 E Sonrisa Privado	18878	63	\$1,371.52
1073 - 252 - 15 - 0000	Yes	Single Family Detached	1	4256 E Sonrisa Privado	18878	64	\$1,371.52
1073 - 252 - 16 - 0000	Yes	Single Family Detached	1	4547 S Luna Privado	18878	65	\$1,371.52
1073 - 252 - 17 - 0000	Yes	Single Family Detached	1	4549 S Luna Privado	18878	66	\$1,371.52
1073 - 252 - 18 - 0000	Yes	Single Family Detached	1	4551 S Luna Privado	18878	67	\$1,371.52
1073 - 252 - 19 - 0000	Yes	Single Family Detached	1	4541 S Luna Privado	18878	68	\$1,371.52
1073 - 252 - 20 - 0000	Yes	Single Family Detached	1	4543 S Luna Privado	18878	69	\$1,371.52
1073 - 252 - 21 - 0000	Yes	Single Family Detached	1	4545 S Luna Privado	18878	70	\$1,371.52
1073 - 252 - 22 - 0000	Yes	Single Family Detached	1	4535 S Luna Privado	18878	71	\$1,371.52
1073 - 252 - 23 - 0000	Yes	Single Family Detached	1	4537 S Luna Privado	18878	72	\$1,371.52
1073 - 252 - 24 - 0000	Yes	Single Family Detached	1	4539 S Luna Privado	18878	73	\$1,371.52
1073 - 252 - 25 - 0000	Yes	Single Family Detached	1	4529 S Luna Privado	18878	74	\$1,371.52
1073 - 252 - 26 - 0000	Yes	Single Family Detached	1	4531 S Luna Privado	18878	75	\$1,371.52
1073 - 252 - 27 - 0000	Yes	Single Family Detached	1	4533 S Luna Privado	18878	76	\$1,371.52
1073 - 252 - 28 - 0000	Yes	Single Family Detached	1	4523 S Luna Privado	18878	77	\$1,371.52
1073 - 252 - 29 - 0000	Yes	Single Family Detached	1	4525 S Luna Privado	18878	78	\$1,371.52
1073 - 252 - 30 - 0000	Yes	Single Family Detached	1	4527 S Luna Privado	18878	79	\$1,371.52
1073 - 252 - 31 - 0000	Yes	Single Family Detached	1	4517 S Luna Privado	18878	80	\$1,371.52
1073 - 252 - 32 - 0000	Yes	Single Family Detached	1	4519 S Luna Privado	18878	81	\$1,371.52
1073 - 252 - 33 - 0000	Yes	Single Family Detached	1	4521 S Luna Privado	18878	82	\$1,371.52
1073 - 252 - 34 - 0000	Yes	Single Family Detached	1	4515 S Luna Privado	18878	83	\$1,371.52
1073 - 252 - 35 - 0000	Yes	Single Family Detached	1	4513 S Luna Privado	18878	84	\$1,371.52
1073 - 252 - 36 - 0000	Yes	Single Family Detached	1	4511 S Luna Privado	18878	85	\$1,371.52
1073 - 252 - 37 - 0000	Yes	Single Family Detached	1	4506 S Afton Privado	18878	86	\$1,371.52
1073 - 252 - 38 - 0000	Yes	Single Family Detached	1	4504 S Afton Privado	18878	87	\$1,371.52
1073 - 252 - 39 - 0000	Yes	Single Family Detached	1	4502 S Afton Privado	18878	88	\$1,371.52
1073 - 252 - 40 - 0000	Yes	Single Family Detached	1	4500 S Afton Privado	18878	89	\$1,371.52
1073 - 252 - 41 - 0000	Yes	Single Family Detached	1	4508 S Afton Privado	18878	90	\$1,371.52
1073 - 252 - 42 - 0000	Yes	Single Family Detached	1	4510 S Afton Privado	18878	91	\$1,371.52
1073 - 252 - 43 - 0000	Yes	Single Family Detached	1	4512 S Afton Privado	18878	92	\$1,371.52
1073 - 252 - 44 - 0000	Yes	Single Family Detached	1	4514 S Afton Privado	18878	93	\$1,371.52
1073 - 252 - 45 - 0000	Yes	Single Family Detached	1	4516 S Afton Privado	18878	94	\$1,371.52
1073 - 252 - 46 - 0000	Yes	Single Family Detached	1	4518 S Afton Privado	18878	95	\$1,371.52
1073 - 252 - 47 - 0000	Yes	Single Family Detached	1	4520 S Afton Privado	18878	96	\$1,371.52
1073 - 252 - 48 - 0000	Yes	Single Family Detached	1	4522 S Afton Privado	18878	97	\$1,371.52
1073 - 252 - 49 - 0000	Yes	Single Family Detached	1	4524 S Afton Privado	18878	98	\$1,371.52
1073 - 252 - 50 - 0000	Yes	Single Family Detached	1	4526 S Afton Privado	18878	99	\$1,371.52
1073 - 252 - 51 - 0000	Yes	Single Family Detached	1	4528 S Afton Privado	18878	100	\$1,371.52
1073 - 252 - 52 - 0000	Yes	Single Family Detached	1	4530 S Afton Privado	18878	101	\$1,371.52
1073 - 252 - 53 - 0000	Yes	Single Family Detached	1	4532 S Afton Privado	18878	102	\$1,371.52
1073 - 252 - 54 - 0000	Yes	Single Family Detached	1	4534 S Afton Privado	18878	103	\$1,371.52
1073 - 252 - 55 - 0000	No			--	--	--	\$0.00

City of Ontario
Community Facilities District No. 44
(Esperanza Services)
Fiscal Year 2024-25 Special Tax Levy

Assessor's Parcel Number	Issuance of Building Permit	Land Use Class	Number of Units	Street Address	Tract No.	Lot No.	FY 2024-25 Actual Special Tax
1073 - 252 - 56 - 0000	No			--	--	--	\$0.00
1073 - 252 - 57 - 0000	No			--	--	--	\$0.00
1073 - 252 - 58 - 0000	No			--	--	--	\$0.00
1073 - 252 - 59 - 0000	No			--	--	--	\$0.00
1073 - 252 - 60 - 0000	No			--	--	--	\$0.00
1073 - 252 - 61 - 0000	No			--	--	--	\$0.00
1073 - 252 - 62 - 0000	No			--	--	--	\$0.00
1073 - 252 - 63 - 0000	No			--	--	--	\$0.00
1073 - 252 - 64 - 0000	No			--	--	--	\$0.00
1073 - 253 - 01 - 0000	Yes	Single Family Detached	1	4232 E Sonrisa Privado	18878	9	\$1,371.52
1073 - 253 - 02 - 0000	Yes	Single Family Detached	1	4230 E Sonrisa Privado	18878	10	\$1,371.52
1073 - 253 - 03 - 0000	Yes	Single Family Detached	1	4228 E Sonrisa Privado	18878	11	\$1,371.52
1073 - 253 - 04 - 0000	Yes	Single Family Detached	1	4226 E Sonrisa Privado	18878	12	\$1,371.52
1073 - 253 - 05 - 0000	Yes	Single Family Detached	1	4224 E Sonrisa Privado	18878	13	\$1,371.52
1073 - 253 - 06 - 0000	Yes	Single Family Detached	1	4222 E Sonrisa Privado	18878	14	\$1,371.52
1073 - 253 - 07 - 0000	Yes	Single Family Detached	1	4212 E Sonrisa Privado	18878	15	\$1,371.52
1073 - 253 - 08 - 0000	Yes	Single Family Detached	1	4210 E Sonrisa Privado	18878	16	\$1,371.52
1073 - 253 - 09 - 0000	Yes	Single Family Detached	1	4208 E Sonrisa Privado	18878	17	\$1,371.52
1073 - 253 - 10 - 0000	Yes	Single Family Detached	1	4206 E Sonrisa Privado	18878	18	\$1,371.52
1073 - 253 - 11 - 0000	Yes	Single Family Detached	1	4204 E Sonrisa Privado	18878	19	\$1,371.52
1073 - 253 - 12 - 0000	Yes	Single Family Detached	1	4202 E Sonrisa Privado	18878	20	\$1,371.52
1073 - 253 - 13 - 0000	Yes	Single Family Detached	1	4192 E Sonrisa Privado	18878	21	\$1,371.52
1073 - 253 - 14 - 0000	Yes	Single Family Detached	1	4190 E Sonrisa Privado	18878	22	\$1,371.52
1073 - 253 - 15 - 0000	Yes	Single Family Detached	1	4188 E Sonrisa Privado	18878	23	\$1,371.52
1073 - 253 - 16 - 0000	Yes	Single Family Detached	1	4186 E Sonrisa Privado	18878	24	\$1,371.52
1073 - 253 - 17 - 0000	Yes	Single Family Detached	1	4184 E Sonrisa Privado	18878	25	\$1,371.52
1073 - 253 - 18 - 0000	Yes	Single Family Detached	1	4182 E Sonrisa Privado	18878	26	\$1,371.52
1073 - 253 - 19 - 0000	Yes	Single Family Detached	1	4551 S Afton Privado	18878	27	\$1,371.52
1073 - 253 - 20 - 0000	Yes	Single Family Detached	1	4561 S Afton Privado	18878	28	\$1,371.52
1073 - 253 - 21 - 0000	Yes	Single Family Detached	1	4563 S Afton Privado	18878	29	\$1,371.52
1073 - 253 - 22 - 0000	Yes	Single Family Detached	1	4565 S Afton Privado	18878	30	\$1,371.52
1073 - 253 - 23 - 0000	Yes	Single Family Detached	1	4567 S Afton Privado	18878	31	\$1,371.52
1073 - 253 - 24 - 0000	Yes	Single Family Detached	1	4571 S Afton Privado	18878	32	\$1,371.52
1073 - 253 - 25 - 0000	Yes	Single Family Detached	1	4573 S Afton Privado	18878	33	\$1,371.52
1073 - 253 - 26 - 0000	Yes	Single Family Detached	1	4581 S Afton Privado	18878	34	\$1,371.52
1073 - 253 - 27 - 0000	Yes	Single Family Detached	1	4141 E Cielo Privado	18878	35	\$1,371.52
1073 - 253 - 28 - 0000	Yes	Single Family Detached	1	4151 E Cielo Privado	18878	36	\$1,371.52
1073 - 253 - 29 - 0000	Yes	Single Family Detached	1	4161 E Cielo Privado	18878	37	\$1,371.52
1073 - 253 - 30 - 0000	Yes	Single Family Detached	1	4171 E Cielo Privado	18878	38	\$1,371.52
1073 - 253 - 31 - 0000	Yes	Single Family Detached	1	4181 E Cielo Privado	18878	39	\$1,371.52
1073 - 253 - 32 - 0000	Yes	Single Family Detached	1	4191 E Cielo Privado	18878	40	\$1,371.52
1073 - 253 - 33 - 0000	Yes	Single Family Detached	1	4201 E Cielo Privado	18878	41	\$1,371.52
1073 - 253 - 34 - 0000	Yes	Single Family Detached	1	4211 E Cielo Privado	18878	42	\$1,371.52
1073 - 253 - 35 - 0000	Yes	Single Family Detached	1	4221 E Cielo Privado	18878	43	\$1,371.52
1073 - 253 - 36 - 0000	Yes	Single Family Detached	1	4231 E Cielo Privado	18878	44	\$1,371.52
1073 - 253 - 37 - 0000	Yes	Single Family Detached	1	4241 E Cielo Privado	18878	45	\$1,371.52
1073 - 253 - 38 - 0000	Yes	Single Family Detached	1	4251 E Cielo Privado	18878	46	\$1,371.52
1073 - 253 - 39 - 0000	Yes	Single Family Detached	1	4253 E Cielo Privado	18878	47	\$1,371.52
1073 - 253 - 40 - 0000	Yes	Single Family Detached	1	4248 E Sonrisa Privado	18878	48	\$1,371.52
1073 - 253 - 41 - 0000	Yes	Single Family Detached	1	4242 E Sonrisa Privado	18878	49	\$1,371.52
1073 - 253 - 42 - 0000	No			--	--	--	\$0.00
1073 - 253 - 43 - 0000	No			--	--	--	\$0.00

City of Ontario
Community Facilities District No. 44
(Esperanza Services)
Fiscal Year 2024-25 Special Tax Levy

Assessor's Parcel Number	Issuance of Building Permit	Land Use Class	Number of Units	Street Address	Tract No.	Lot No.	FY 2024-25 Actual Special Tax
1073 - 253 - 44 - 0000	No			--	--	--	\$0.00
1073 - 253 - 45 - 0000	No			--	--	--	\$0.00
1073 - 253 - 46 - 0000	No			--	--	--	\$0.00
1073 - 254 - 01 - 0000	Yes	Single Family Detached	1	4183 E Sonrisa Privado	18878	1	\$1,371.52
1073 - 254 - 02 - 0000	Yes	Single Family Detached	1	4193 E Sonrisa Privado	18878	2	\$1,371.52
1073 - 254 - 03 - 0000	Yes	Single Family Detached	1	4203 E Sonrisa Privado	18878	3	\$1,371.52
1073 - 254 - 04 - 0000	Yes	Single Family Detached	1	4213 E Sonrisa Privado	18878	4	\$1,371.52
1073 - 254 - 05 - 0000	Yes	Single Family Detached	1	4223 E Sonrisa Privado	18878	5	\$1,371.52
1073 - 254 - 06 - 0000	Yes	Single Family Detached	1	4233 E Sonrisa Privado	18878	6	\$1,371.52
1073 - 254 - 07 - 0000	Yes	Single Family Detached	1	4243 E Sonrisa Privado	18878	7	\$1,371.52
1073 - 254 - 08 - 0000	Yes	Single Family Detached	1	4253 E Sonrisa Privado	18878	8	\$1,371.52
1073 - 254 - 09 - 0000	No			--	--	--	\$0.00
1073 - 254 - 10 - 0000	No			--	--	--	\$0.00
1073 - 311 - 01 - 0000	Yes	Single Family Detached	1	4505 S Anniston Av	17931	43	\$1,371.52
1073 - 311 - 02 - 0000	Yes	Single Family Detached	1	4513 S Anniston Av	17931	44	\$1,371.52
1073 - 311 - 03 - 0000	Yes	Single Family Detached	1	4521 S Anniston Av	17931	45	\$1,371.52
1073 - 311 - 04 - 0000	Yes	Single Family Detached	1	4529 S Anniston Av	17931	46	\$1,371.52
1073 - 311 - 05 - 0000	Yes	Single Family Detached	1	4537 S Anniston Av	17931	47	\$1,371.52
1073 - 311 - 06 - 0000	Yes	Single Family Detached	1	4545 S Anniston Av	17931	48	\$1,371.52
1073 - 311 - 07 - 0000	Yes	Single Family Detached	1	4553 S Anniston Av	17931	49	\$1,371.52
1073 - 311 - 08 - 0000	Yes	Single Family Detached	1	4561 S Anniston Av	17931	50	\$1,371.52
1073 - 311 - 09 - 0000	Yes	Single Family Detached	1	4569 S Anniston Av	17931	51	\$1,371.52
1073 - 311 - 10 - 0000	Yes	Single Family Detached	1	4577 S Anniston Av	17931	52	\$1,371.52
1073 - 311 - 11 - 0000	Yes	Single Family Detached	1	4585 S Anniston Av	17931	53	\$1,371.52
1073 - 311 - 12 - 0000	Yes	Single Family Detached	1	4590 S Mendocino Av	17931	54	\$1,371.52
1073 - 311 - 13 - 0000	Yes	Single Family Detached	1	4582 S Mendocino Av	17931	55	\$1,371.52
1073 - 311 - 14 - 0000	Yes	Single Family Detached	1	4574 S Mendocino Av	17931	56	\$1,371.52
1073 - 311 - 15 - 0000	Yes	Single Family Detached	1	4566 S Mendocino Av	17931	57	\$1,371.52
1073 - 311 - 16 - 0000	Yes	Single Family Detached	1	4558 S Mendocino Av	17931	58	\$1,371.52
1073 - 311 - 17 - 0000	Yes	Single Family Detached	1	4550 S Mendocino Av	17931	59	\$1,371.52
1073 - 311 - 18 - 0000	Yes	Single Family Detached	1	4542 S Mendocino Av	17931	60	\$1,371.52
1073 - 311 - 19 - 0000	Yes	Single Family Detached	1	4534 S Mendocino Av	17931	61	\$1,371.52
1073 - 311 - 20 - 0000	Yes	Single Family Detached	1	4526 S Mendocino Av	17931	62	\$1,371.52
1073 - 311 - 21 - 0000	Yes	Single Family Detached	1	4518 S Mendocino Av	17931	63	\$1,371.52
1073 - 311 - 22 - 0000	Yes	Single Family Detached	1	4510 S Mendocino Av	17931	64	\$1,371.52
1073 - 311 - 23 - 0000	Yes	Single Family Detached	1	4502 S Mendocino Av	17931	65	\$1,371.52
1073 - 311 - 24 - 0000	Yes	Single Family Detached	1	4485 S Mendocino Av	17931	66	\$1,371.52
1073 - 311 - 25 - 0000	Yes	Single Family Detached	1	4493 S Mendocino Av	17931	67	\$1,371.52
1073 - 311 - 26 - 0000	Yes	Single Family Detached	1	4501 S Mendocino Av	17931	68	\$1,371.52
1073 - 311 - 27 - 0000	Yes	Single Family Detached	1	4509 S Mendocino Av	17931	69	\$1,371.52
1073 - 311 - 28 - 0000	Yes	Single Family Detached	1	4517 S Mendocino Av	17931	70	\$1,371.52
1073 - 311 - 29 - 0000	Yes	Single Family Detached	1	4525 S Mendocino Av	17931	71	\$1,371.52
1073 - 311 - 30 - 0000	Yes	Single Family Detached	1	4533 S Mendocino Av	17931	72	\$1,371.52
1073 - 311 - 31 - 0000	Yes	Single Family Detached	1	4541 S Mendocino Av	17931	73	\$1,371.52
1073 - 311 - 32 - 0000	Yes	Single Family Detached	1	4549 S Mendocino Av	17931	74	\$1,371.52
1073 - 311 - 33 - 0000	Yes	Single Family Detached	1	4557 S Mendocino Av	17931	75	\$1,371.52
1073 - 311 - 34 - 0000	Yes	Single Family Detached	1	4565 S Mendocino Av	17931	76	\$1,371.52
1073 - 311 - 35 - 0000	Yes	Single Family Detached	1	4573 S Mendocino Av	17931	77	\$1,371.52
1073 - 311 - 36 - 0000	Yes	Single Family Detached	1	4080 E Fincastle St	17931	78	\$1,371.52
1073 - 311 - 37 - 0000	Yes	Single Family Detached	1	4072 E Fincastle St	17931	79	\$1,371.52
1073 - 311 - 38 - 0000	Yes	Single Family Detached	1	4062 E Fincastle St	17931	80	\$1,371.52
1073 - 311 - 39 - 0000	Yes	Single Family Detached	1	4052 E Fincastle St	17931	81	\$1,371.52

City of Ontario
Community Facilities District No. 44
(Esperanza Services)
Fiscal Year 2024-25 Special Tax Levy

Assessor's Parcel Number	Issuance of Building Permit	Land Use Class	Number of Units	Street Address	Tract No.	Lot No.	FY 2024-25 Actual Special Tax
1073 - 311 - 40 - 0000	Yes	Single Family Detached	1	4042 E Fincastle St	17931	82	\$1,371.52
1073 - 311 - 41 - 0000	Yes	Single Family Detached	1	4032 E Fincastle St	17931	83	\$1,371.52
1073 - 311 - 42 - 0000	Yes	Single Family Detached	1	4022 E Fincastle St	17931	84	\$1,371.52
1073 - 311 - 43 - 0000	Yes	Single Family Detached	1	4012 E Fincastle St	17931	85	\$1,371.52
1073 - 311 - 44 - 0000	Yes	Single Family Detached	1	4484 S Amherst Av	17931	86	\$1,371.52
1073 - 311 - 45 - 0000	Yes	Single Family Detached	1	4492 S Amherst Av	17931	87	\$1,371.52
1073 - 311 - 46 - 0000	Yes	Single Family Detached	1	4500 S Amherst Av	17931	88	\$1,371.52
1073 - 311 - 47 - 0000	Yes	Single Family Detached	1	4508 S Amherst Av	17931	89	\$1,371.52
1073 - 311 - 48 - 0000	Yes	Single Family Detached	1	4516 S Amherst Av	17931	90	\$1,371.52
1073 - 311 - 49 - 0000	Yes	Single Family Detached	1	4524 S Amherst Av	17931	91	\$1,371.52
1073 - 311 - 50 - 0000	Yes	Single Family Detached	1	4532 S Amherst Av	17931	92	\$1,371.52
1073 - 311 - 51 - 0000	Yes	Single Family Detached	1	4540 S Amherst Av	17931	93	\$1,371.52
1073 - 311 - 52 - 0000	Yes	Single Family Detached	1	4548 S Amherst Av	17931	94	\$1,371.52
1073 - 311 - 53 - 0000	Yes	Single Family Detached	1	4556 S Amherst Av	17931	95	\$1,371.52
1073 - 311 - 54 - 0000	Yes	Single Family Detached	1	4564 S Amherst Av	17931	96	\$1,371.52
1073 - 311 - 55 - 0000	Yes	Single Family Detached	1	4572 S Amherst Av	17931	97	\$1,371.52
1073 - 311 - 56 - 0000	Yes	Single Family Detached	1	4580 S Amherst Av	17931	98	\$1,371.52
1073 - 311 - 57 - 0000	Yes	Single Family Detached	1	4588 S Amherst Av	17931	99	\$1,371.52
1073 - 311 - 58 - 0000	Yes	Single Family Detached	1	4596 S Amherst Av	17931	100	\$1,371.52
1073 - 311 - 59 - 0000	No			--	--	--	\$0.00
1073 - 311 - 60 - 0000	No			--	--	--	\$0.00
1073 - 312 - 01 - 0000	Yes	Single Family Detached	1	4512 S Calistoga Av	17931	1	\$1,371.52
1073 - 312 - 02 - 0000	Yes	Single Family Detached	1	4522 S Calistoga Av	17931	2	\$1,371.52
1073 - 312 - 03 - 0000	Yes	Single Family Detached	1	4532 S Calistoga Av	17931	3	\$1,371.52
1073 - 312 - 04 - 0000	Yes	Single Family Detached	1	4542 S Calistoga Av	17931	4	\$1,371.52
1073 - 312 - 05 - 0000	Yes	Single Family Detached	1	4552 S Calistoga Av	17931	5	\$1,371.52
1073 - 312 - 06 - 0000	Yes	Single Family Detached	1	4562 S Calistoga Av	17931	6	\$1,371.52
1073 - 312 - 07 - 0000	Yes	Single Family Detached	1	4572 S Calistoga Av	17931	7	\$1,371.52
1073 - 312 - 08 - 0000	Yes	Single Family Detached	1	3902 E Fincastle St	17931	8	\$1,371.52
1073 - 312 - 09 - 0000	Yes	Single Family Detached	1	3912 E Fincastle St	17931	9	\$1,371.52
1073 - 312 - 10 - 0000	Yes	Single Family Detached	1	3922 E Fincastle St	17931	10	\$1,371.52
1073 - 312 - 11 - 0000	Yes	Single Family Detached	1	3932 E Fincastle St	17931	11	\$1,371.52
1073 - 312 - 12 - 0000	Yes	Single Family Detached	1	3942 E Fincastle St	17931	12	\$1,371.52
1073 - 312 - 13 - 0000	Yes	Single Family Detached	1	3952 E Fincastle St	17931	13	\$1,371.52
1073 - 312 - 14 - 0000	Yes	Single Family Detached	1	3962 E Fincastle St	17931	14	\$1,371.52
1073 - 312 - 15 - 0000	Yes	Single Family Detached	1	3972 E Fincastle St	17931	15	\$1,371.52
1073 - 312 - 16 - 0000	Yes	Single Family Detached	1	3982 E Fincastle St	17931	16	\$1,371.52
1073 - 312 - 17 - 0000	Yes	Single Family Detached	1	3992 E Fincastle St	17931	17	\$1,371.52
1073 - 312 - 18 - 0000	Yes	Single Family Detached	1	3985 E Fincastle St	17931	18	\$1,371.52
1073 - 312 - 19 - 0000	Yes	Single Family Detached	1	3975 E Fincastle St	17931	19	\$1,371.52
1073 - 312 - 20 - 0000	Yes	Single Family Detached	1	3965 E Fincastle St	17931	20	\$1,371.52
1073 - 312 - 21 - 0000	Yes	Single Family Detached	1	3955 E Fincastle St	17931	21	\$1,371.52
1073 - 312 - 22 - 0000	Yes	Single Family Detached	1	3945 E Fincastle St	17931	22	\$1,371.52
1073 - 312 - 23 - 0000	Yes	Single Family Detached	1	3935 E Fincastle St	17931	23	\$1,371.52
1073 - 312 - 24 - 0000	Yes	Single Family Detached	1	3925 E Fincastle St	17931	24	\$1,371.52
1073 - 312 - 25 - 0000	Yes	Single Family Detached	1	3915 E Fincastle St	17931	25	\$1,371.52
1073 - 312 - 26 - 0000	Yes	Single Family Detached	1	3914 E Attalla St	17931	26	\$1,371.52
1073 - 312 - 27 - 0000	Yes	Single Family Detached	1	3924 E Attalla St	17931	27	\$1,371.52
1073 - 312 - 28 - 0000	Yes	Single Family Detached	1	3934 E Attalla St	17931	28	\$1,371.52
1073 - 312 - 29 - 0000	Yes	Single Family Detached	1	3944 E Attalla St	17931	29	\$1,371.52
1073 - 312 - 30 - 0000	Yes	Single Family Detached	1	3954 E Attalla St	17931	30	\$1,371.52
1073 - 312 - 31 - 0000	Yes	Single Family Detached	1	3964 E Attalla St	17931	31	\$1,371.52

City of Ontario
Community Facilities District No. 44
(Esperanza Services)
Fiscal Year 2024-25 Special Tax Levy

Assessor's Parcel Number	Issuance of Building Permit	Land Use Class	Number of Units	Street Address	Tract No.	Lot No.	FY 2024-25 Actual Special Tax
1073 - 312 - 32 - 0000	Yes	Single Family Detached	1	3974 E Attalla St	17931	32	\$1,371.52
1073 - 312 - 33 - 0000	Yes	Single Family Detached	1	3947 E Attalla St	17931	33	\$1,371.52
1073 - 312 - 34 - 0000	Yes	Single Family Detached	1	3937 E Attalla St	17931	34	\$1,371.52
1073 - 312 - 35 - 0000	Yes	Single Family Detached	1	3927 E Attalla St	17931	35	\$1,371.52
1073 - 312 - 36 - 0000	Yes	Single Family Detached	1	3917 E Attalla St	17931	36	\$1,371.52
1073 - 312 - 37 - 0000	Yes	Single Family Detached	1	4509 S Calistoga Av	17931	37	\$1,371.52
1073 - 312 - 38 - 0000	Yes	Single Family Detached	1	3940 E Calera St	17931	38	\$1,371.52
1073 - 312 - 39 - 0000	Yes	Single Family Detached	1	4504 S Anniston Av	17931	39	\$1,371.52
1073 - 312 - 40 - 0000	Yes	Single Family Detached	1	4514 S Anniston Av	17931	40	\$1,371.52
1073 - 312 - 41 - 0000	Yes	Single Family Detached	1	4524 S Anniston Av	17931	41	\$1,371.52
1073 - 312 - 42 - 0000	Yes	Single Family Detached	1	4534 S Anniston Av	17931	42	\$1,371.52
1073 - 312 - 43 - 0000	No			--	--	--	\$0.00
1073 - 341 - 01 - 0000	Yes	Single Family Detached	1	3981 E Amigos Privado	17932	1	\$1,371.52
1073 - 341 - 02 - 0000	Yes	Single Family Detached	1	3971 E Amigos Privado	17932	2	\$1,371.52
1073 - 341 - 03 - 0000	Yes	Single Family Detached	1	3961 E Amigos Privado	17932	3	\$1,371.52
1073 - 341 - 04 - 0000	Yes	Single Family Detached	1	3951 E Amigos Privado	17932	4	\$1,371.52
1073 - 341 - 05 - 0000	Yes	Single Family Detached	1	3941 E Amigos Privado	17932	5	\$1,371.52
1073 - 341 - 06 - 0000	Yes	Single Family Detached	1	3931 E Amigos Privado	17932	6	\$1,371.52
1073 - 341 - 07 - 0000	Yes	Single Family Detached	1	3921 E Amigos Privado	17932	7	\$1,371.52
1073 - 341 - 08 - 0000	Yes	Single Family Detached	1	3911 E Amigos Privado	17932	8	\$1,371.52
1073 - 341 - 09 - 0000	Yes	Single Family Detached	1	3901 E Amigos Privado	17932	9	\$1,371.52
1073 - 341 - 10 - 0000	Yes	Single Family Detached	1	4608 S Tesoro Privado	17932	10	\$1,371.52
1073 - 341 - 11 - 0000	Yes	Single Family Detached	1	4618 S Tesoro Privado	17932	11	\$1,371.52
1073 - 341 - 12 - 0000	Yes	Single Family Detached	1	4628 S Tesoro Privado	17932	12	\$1,371.52
1073 - 341 - 13 - 0000	Yes	Single Family Detached	1	4638 S Tesoro Privado	17932	13	\$1,371.52
1073 - 341 - 14 - 0000	Yes	Single Family Detached	1	4648 S Tesoro Privado	17932	14	\$1,371.52
1073 - 341 - 15 - 0000	Yes	Single Family Detached	1	4658 S Tesoro Privado	17932	15	\$1,371.52
1073 - 341 - 16 - 0000	Yes	Single Family Detached	1	4668 S Tesoro Privado	17932	16	\$1,371.52
1073 - 341 - 17 - 0000	Yes	Single Family Detached	1	4678 S Tesoro Privado	17932	17	\$1,371.52
1073 - 341 - 18 - 0000	Yes	Single Family Detached	1	4688 S Tesoro Privado	17932	18	\$1,371.52
1073 - 341 - 19 - 0000	Yes	Single Family Detached	1	4698 S Tesoro Privado	17932	19	\$1,371.52
1073 - 341 - 20 - 0000	Yes	Single Family Detached	1	3915 E Amanecer Privado	17932	20	\$1,371.52
1073 - 341 - 21 - 0000	Yes	Single Family Detached	1	3925 E Amanecer Privado	17932	21	\$1,371.52
1073 - 341 - 22 - 0000	Yes	Single Family Detached	1	3935 E Amanecer Privado	17932	22	\$1,371.52
1073 - 341 - 23 - 0000	Yes	Single Family Detached	1	3945 E Amanecer Privado	17932	23	\$1,371.52
1073 - 341 - 24 - 0000	Yes	Single Family Detached	1	3944 E Perdido Privado	17932	24	\$1,371.52
1073 - 341 - 25 - 0000	Yes	Single Family Detached	1	3934 E Perdido Privado	17932	25	\$1,371.52
1073 - 341 - 26 - 0000	Yes	Single Family Detached	1	3924 E Perdido Privado	17932	26	\$1,371.52
1073 - 341 - 27 - 0000	Yes	Single Family Detached	1	3914 E Perdido Privado	17932	27	\$1,371.52
1073 - 341 - 28 - 0000	Yes	Single Family Detached	1	4651 S Tesoro Privado	17932	28	\$1,371.52
1073 - 341 - 29 - 0000	Yes	Single Family Detached	1	4641 S Tesoro Privado	17932	29	\$1,371.52
1073 - 341 - 30 - 0000	Yes	Single Family Detached	1	4631 S Tesoro Privado	17932	30	\$1,371.52
1073 - 341 - 31 - 0000	Yes	Single Family Detached	1	3932 E Amigos Privado	17932	31	\$1,371.52
1073 - 341 - 32 - 0000	Yes	Single Family Detached	1	3942 E Amigos Privado	17932	32	\$1,371.52
1073 - 341 - 33 - 0000	Yes	Single Family Detached	1	3952 E Amigos Privado	17932	33	\$1,371.52
1073 - 341 - 34 - 0000	Yes	Single Family Detached	1	3962 E Amigos Privado	17932	34	\$1,371.52
1073 - 341 - 35 - 0000	Yes	Single Family Detached	1	3972 E Amigos Privado	17932	35	\$1,371.52
1073 - 341 - 36 - 0000	Yes	Single Family Detached	1	3982 E Amigos Privado	17932	36	\$1,371.52
1073 - 341 - 37 - 0000	Yes	Single Family Detached	1	3983 E Perdido Privado	17932	37	\$1,371.52
1073 - 341 - 38 - 0000	Yes	Single Family Detached	1	3973 E Perdido Privado	17932	38	\$1,371.52
1073 - 341 - 39 - 0000	Yes	Single Family Detached	1	3963 E Perdido Privado	17932	39	\$1,371.52
1073 - 341 - 40 - 0000	Yes	Single Family Detached	1	3953 E Perdido Privado	17932	40	\$1,371.52

City of Ontario
Community Facilities District No. 44
(Esperanza Services)
Fiscal Year 2024-25 Special Tax Levy

Assessor's Parcel Number	Issuance of Building Permit	Land Use Class	Number of Units	Street Address	Tract No.	Lot No.	FY 2024-25 Actual Special Tax
1073 - 341 - 41 - 0000	Yes	Single Family Detached	1	3943 E Perdido Privado	17932	41	\$1,371.52
1073 - 341 - 42 - 0000	Yes	Single Family Detached	1	3933 E Perdido Privado	17932	42	\$1,371.52
1073 - 341 - 43 - 0000	Yes	Single Family Detached	1	4643 S Reina Privado	17932	43	\$1,371.52
1073 - 341 - 44 - 0000	Yes	Single Family Detached	1	4005 E Perdido Privado	17932	44	\$1,371.52
1073 - 341 - 45 - 0000	Yes	Single Family Detached	1	4013 E Perdido Privado	17932	45	\$1,371.52
1073 - 341 - 46 - 0000	Yes	Single Family Detached	1	4021 E Perdido Privado	17932	46	\$1,371.52
1073 - 341 - 47 - 0000	Yes	Single Family Detached	1	4029 E Perdido Privado	17932	47	\$1,371.52
1073 - 341 - 48 - 0000	Yes	Single Family Detached	1	4037 E Perdido Privado	17932	48	\$1,371.52
1073 - 341 - 49 - 0000	Yes	Single Family Detached	1	4045 E Perdido Privado	17932	49	\$1,371.52
1073 - 341 - 50 - 0000	Yes	Single Family Detached	1	4053 E Perdido Privado	17932	50	\$1,371.52
1073 - 341 - 51 - 0000	Yes	Single Family Detached	1	4061 E Perdido Privado	17932	51	\$1,371.52
1073 - 341 - 52 - 0000	Yes	Single Family Detached	1	4069 E Perdido Privado	17932	52	\$1,371.52
1073 - 341 - 53 - 0000	Yes	Single Family Detached	1	4077 E Perdido Privado	17932	53	\$1,371.52
1073 - 341 - 54 - 0000	Yes	Single Family Detached	1	4085 E Perdido Privado	17932	54	\$1,371.52
1073 - 341 - 55 - 0000	Yes	Single Family Detached	1	4093 E Perdido Privado	17932	55	\$1,371.52
1073 - 341 - 56 - 0000	Yes	Single Family Detached	1	4092 E Amigos Privado	17932	56	\$1,371.52
1073 - 341 - 57 - 0000	Yes	Single Family Detached	1	4084 E Amigos Privado	17932	57	\$1,371.52
1073 - 341 - 58 - 0000	Yes	Single Family Detached	1	4076 E Amigos Privado	17932	58	\$1,371.52
1073 - 341 - 59 - 0000	Yes	Single Family Detached	1	4068 E Amigos Privado	17932	59	\$1,371.52
1073 - 341 - 60 - 0000	Yes	Single Family Detached	1	4060 E Amigos Privado	17932	60	\$1,371.52
1073 - 341 - 61 - 0000	Yes	Single Family Detached	1	4052 E Amigos Privado	17932	61	\$1,371.52
1073 - 341 - 62 - 0000	Yes	Single Family Detached	1	4044 E Amigos Privado	17932	62	\$1,371.52
1073 - 341 - 63 - 0000	Yes	Single Family Detached	1	4036 E Amigos Privado	17932	63	\$1,371.52
1073 - 341 - 64 - 0000	Yes	Single Family Detached	1	4028 E Amigos Privado	17932	64	\$1,371.52
1073 - 341 - 65 - 0000	Yes	Single Family Detached	1	4020 E Amigos Privado	17932	65	\$1,371.52
1073 - 341 - 66 - 0000	Yes	Single Family Detached	1	4012 E Amigos Privado	17932	66	\$1,371.52
1073 - 341 - 67 - 0000	Yes	Single Family Detached	1	4004 E Amigos Privado	17932	67	\$1,371.52
1073 - 341 - 68 - 0000	Yes	Single Family Detached	1	4623 S Reina Privado	17932	68	\$1,371.52
1073 - 341 - 69 - 0000	Yes	Single Family Detached	1	4633 S Reina Privado	17932	69	\$1,371.52
1073 - 341 - 70 - 0000	Yes	Single Family Detached	1	3991 E Amigos Privado	17932	70	\$1,371.52
1073 - 341 - 71 - 0000	Yes	Single Family Detached	1	4001 E Amigos Privado	17932	71	\$1,371.52
1073 - 341 - 72 - 0000	Yes	Single Family Detached	1	4007 E Amigos Privado	17932	72	\$1,371.52
1073 - 341 - 73 - 0000	Yes	Single Family Detached	1	4015 E Amigos Privado	17932	73	\$1,371.52
1073 - 341 - 74 - 0000	Yes	Single Family Detached	1	4023 E Amigos Privado	17932	74	\$1,371.52
1073 - 341 - 75 - 0000	Yes	Single Family Detached	1	4031 E Amigos Privado	17932	75	\$1,371.52
1073 - 341 - 76 - 0000	Yes	Single Family Detached	1	4039 E Amigos Privado	17932	76	\$1,371.52
1073 - 341 - 77 - 0000	Yes	Single Family Detached	1	4047 E Amigos Privado	17932	77	\$1,371.52
1073 - 341 - 78 - 0000	Yes	Single Family Detached	1	4055 E Amigos Privado	17932	78	\$1,371.52
1073 - 341 - 79 - 0000	Yes	Single Family Detached	1	4063 E Amigos Privado	17932	79	\$1,371.52
1073 - 341 - 80 - 0000	Yes	Single Family Detached	1	4071 E Amigos Privado	17932	80	\$1,371.52
1073 - 341 - 81 - 0000	Yes	Single Family Detached	1	4079 E Amigos Privado	17932	81	\$1,371.52
1073 - 341 - 82 - 0000	Yes	Single Family Detached	1	4087 E Amigos Privado	17932	82	\$1,371.52
1073 - 341 - 83 - 0000	Yes	Single Family Detached	1	4095 E Amigos Privado	17932	83	\$1,371.52
1073 - 341 - 84 - 0000	No			--	--	--	\$0.00
1073 - 341 - 85 - 0000	No			--	--	--	\$0.00
1073 - 341 - 86 - 0000	No			--	--	--	\$0.00
1073 - 341 - 87 - 0000	No			--	--	--	\$0.00
1073 - 341 - 88 - 0000	No			--	--	--	\$0.00
1073 - 351 - 01 - 0000	Yes	Single Family Detached	1	4593 S Montrose Privado	17935	1	\$1,371.52
1073 - 351 - 02 - 0000	Yes	Single Family Detached	1	4603 S Montrose Privado	17935	2	\$1,371.52
1073 - 351 - 03 - 0000	Yes	Single Family Detached	1	4613 S Montrose Privado	17935	3	\$1,371.52
1073 - 351 - 04 - 0000	Yes	Single Family Detached	1	4623 S Montrose Privado	17935	4	\$1,371.52

City of Ontario
Community Facilities District No. 44
(Esperanza Services)
Fiscal Year 2024-25 Special Tax Levy

Assessor's Parcel Number	Issuance of Building Permit	Land Use Class	Number of Units	Street Address	Tract No.	Lot No.	FY 2024-25 Actual Special Tax
1073 - 351 - 05 - 0000	Yes	Single Family Detached	1	4633 S Montrose Privado	17935	5	\$1,371.52
1073 - 351 - 06 - 0000	Yes	Single Family Detached	1	4643 S Montrose Privado	17935	6	\$1,371.52
1073 - 351 - 07 - 0000	Yes	Single Family Detached	1	4653 S Montrose Privado	17935	7	\$1,371.52
1073 - 351 - 08 - 0000	Yes	Single Family Detached	1	4663 S Montrose Privado	17935	8	\$1,371.52
1073 - 351 - 09 - 0000	Yes	Single Family Detached	1	4673 S Montrose Privado	17935	9	\$1,371.52
1073 - 351 - 10 - 0000	Yes	Single Family Detached	1	4683 S Montrose Privado	17935	10	\$1,371.52
1073 - 351 - 11 - 0000	Yes	Single Family Detached	1	4693 S Montrose Privado	17935	11	\$1,371.52
1073 - 351 - 12 - 0000	Yes	Single Family Detached	1	4204 E Bella Privado	17935	12	\$1,371.52
1073 - 351 - 13 - 0000	Yes	Single Family Detached	1	4212 E Bella Privado	17935	13	\$1,371.52
1073 - 351 - 14 - 0000	Yes	Single Family Detached	1	4220 E Bella Privado	17935	14	\$1,371.52
1073 - 351 - 15 - 0000	Yes	Single Family Detached	1	4228 E Bella Privado	17935	15	\$1,371.52
1073 - 351 - 16 - 0000	Yes	Single Family Detached	1	4236 E Bella Privado	17935	16	\$1,371.52
1073 - 351 - 17 - 0000	Yes	Single Family Detached	1	4246 E Bella Privado	17935	17	\$1,371.52
1073 - 351 - 18 - 0000	Yes	Single Family Detached	1	4683 S Estrella Privado	17935	18	\$1,371.52
1073 - 351 - 19 - 0000	Yes	Single Family Detached	1	4663 S Estrella Privado	17935	19	\$1,371.52
1073 - 351 - 20 - 0000	Yes	Single Family Detached	1	4661 S Estrella Privado	17935	20	\$1,371.52
1073 - 351 - 21 - 0000	Yes	Single Family Detached	1	4659 S Estrella Privado	17935	21	\$1,371.52
1073 - 351 - 22 - 0000	Yes	Single Family Detached	1	4657 S Estrella Privado	17935	22	\$1,371.52
1073 - 351 - 23 - 0000	Yes	Single Family Detached	1	4643 S Estrella Privado	17935	23	\$1,371.52
1073 - 351 - 24 - 0000	Yes	Single Family Detached	1	4641 S Estrella Privado	17935	24	\$1,371.52
1073 - 351 - 25 - 0000	Yes	Single Family Detached	1	4639 S Estrella Privado	17935	25	\$1,371.52
1073 - 351 - 26 - 0000	Yes	Single Family Detached	1	4637 S Estrella Privado	17935	26	\$1,371.52
1073 - 351 - 27 - 0000	Yes	Single Family Detached	1	4623 S Estrella Privado	17935	27	\$1,371.52
1073 - 351 - 28 - 0000	Yes	Single Family Detached	1	4621 S Estrella Privado	17935	28	\$1,371.52
1073 - 351 - 29 - 0000	Yes	Single Family Detached	1	4619 S Estrella Privado	17935	29	\$1,371.52
1073 - 351 - 30 - 0000	Yes	Single Family Detached	1	4617 S Estrella Privado	17935	30	\$1,371.52
1073 - 351 - 31 - 0000	Yes	Single Family Detached	1	4603 S Estrella Privado	17935	31	\$1,371.52
1073 - 351 - 32 - 0000	Yes	Single Family Detached	1	4601 S Estrella Privado	17935	32	\$1,371.52
1073 - 351 - 33 - 0000	Yes	Single Family Detached	1	4599 S Estrella Privado	17935	33	\$1,371.52
1073 - 351 - 34 - 0000	Yes	Single Family Detached	1	4597 S Estrella Privado	17935	34	\$1,371.52
1073 - 351 - 35 - 0000	Yes	Single Family Detached	1	4596 S Estrella Privado	17935	35	\$1,371.52
1073 - 351 - 36 - 0000	Yes	Single Family Detached	1	4598 S Estrella Privado	17935	36	\$1,371.52
1073 - 351 - 37 - 0000	Yes	Single Family Detached	1	4600 S Estrella Privado	17935	37	\$1,371.52
1073 - 351 - 38 - 0000	Yes	Single Family Detached	1	4602 S Estrella Privado	17935	38	\$1,371.52
1073 - 351 - 39 - 0000	Yes	Single Family Detached	1	4616 S Estrella Privado	17935	39	\$1,371.52
1073 - 351 - 40 - 0000	Yes	Single Family Detached	1	4618 S Estrella Privado	17935	40	\$1,371.52
1073 - 351 - 41 - 0000	Yes	Single Family Detached	1	4620 S Estrella Privado	17935	41	\$1,371.52
1073 - 351 - 42 - 0000	Yes	Single Family Detached	1	4622 S Estrella Privado	17935	42	\$1,371.52
1073 - 351 - 43 - 0000	Yes	Single Family Detached	1	4636 S Estrella Privado	17935	43	\$1,371.52
1073 - 351 - 44 - 0000	Yes	Single Family Detached	1	4638 S Estrella Privado	17935	44	\$1,371.52
1073 - 351 - 45 - 0000	Yes	Single Family Detached	1	4620 S Estrella Privado	17935	45	\$1,371.52
1073 - 351 - 46 - 0000	Yes	Single Family Detached	1	4642 S Estrella Privado	17935	46	\$1,371.52
1073 - 351 - 47 - 0000	Yes	Single Family Detached	1	4656 S Estrella Privado	17935	47	\$1,371.52
1073 - 351 - 48 - 0000	Yes	Single Family Detached	1	4658 S Estrella Privado	17935	48	\$1,371.52
1073 - 351 - 49 - 0000	Yes	Single Family Detached	1	4660 S Estrella Privado	17935	49	\$1,371.52
1073 - 351 - 50 - 0000	Yes	Single Family Detached	1	4662 S Estrella Privado	17935	50	\$1,371.52
1073 - 351 - 51 - 0000	No			--	--	--	\$0.00
1073 - 351 - 52 - 0000	No			--	--	--	\$0.00
1073 - 351 - 53 - 0000	No			--	--	--	\$0.00
1073 - 351 - 54 - 0000	No			--	--	--	\$0.00
1073 - 351 - 55 - 0000	No			--	--	--	\$0.00
1073 - 351 - 56 - 0000	No			--	--	--	\$0.00

City of Ontario
Community Facilities District No. 44
(Esperanza Services)
Fiscal Year 2024-25 Special Tax Levy

Assessor's Parcel Number	Issuance of Building Permit	Land Use Class	Number of Units	Street Address	Tract No.	Lot No.	FY 2024-25 Actual Special Tax
1073 - 351 - 57 - 0000	No			--	--	--	\$0.00
1073 - 351 - 58 - 0000	No			--	--	--	\$0.00
1073 - 351 - 59 - 0000	No			--	--	--	\$0.00
1073 - 351 - 60 - 0000	No			--	--	--	\$0.00
1073 - 351 - 61 - 0000	No			--	--	--	\$0.00
1073 - 421 - 01 - 0000	Yes	Multiple Family	6	--	--	--	\$7,133.28
1073 - 421 - 05 - 0000	Yes	Multiple Family	12	--	--	--	\$14,266.56
1073 - 421 - 06 - 0000	Yes	Multiple Family	12	--	--	--	\$14,266.56
1073 - 421 - 07 - 0000	Yes	Multiple Family	6	--	--	--	\$7,133.28
1073 - 421 - 08 - 0000	Yes	Multiple Family	6	--	--	--	\$7,133.28
1073 - 421 - 09 - 0000	Yes	Multiple Family	18	--	--	--	\$21,399.84
1073 - 421 - 10 - 0000	Yes	Multiple Family	12	--	--	--	\$14,266.56
1073 - 421 - 13 - 0000	No			--	--	--	\$0.00
1073 - 421 - 14 - 0000	No			--	--	--	\$0.00
1073 - 421 - 15 - 0000	No			--	--	--	\$0.00
1073 - 421 - 16 - 0000	No			--	--	--	\$0.00
1073 - 421 - 17 - 0000	Yes	Multiple Family	1	--	--	--	\$1,188.88
1073 - 421 - 18 - 0000	Yes	Multiple Family	1	--	--	--	\$1,188.88
1073 - 421 - 19 - 0000	Yes	Multiple Family	1	--	--	--	\$1,188.88
1073 - 421 - 20 - 0000	Yes	Multiple Family	1	--	--	--	\$1,188.88
1073 - 421 - 21 - 0000	Yes	Multiple Family	1	--	--	--	\$1,188.88
1073 - 421 - 22 - 0000	Yes	Multiple Family	1	--	--	--	\$1,188.88
1073 - 421 - 23 - 0000	Yes	Multiple Family	1	--	--	--	\$1,188.88
1073 - 421 - 24 - 0000	Yes	Multiple Family	1	--	--	--	\$1,188.88
1073 - 421 - 25 - 0000	Yes	Multiple Family	1	--	--	--	\$1,188.88
1073 - 421 - 26 - 0000	Yes	Multiple Family	1	--	--	--	\$1,188.88
1073 - 421 - 27 - 0000	Yes	Multiple Family	1	--	--	--	\$1,188.88
1073 - 421 - 28 - 0000	Yes	Multiple Family	1	--	--	--	\$1,188.88
1073 - 421 - 29 - 0000	Yes	Multiple Family	1	--	--	--	\$1,188.88
1073 - 421 - 30 - 0000	Yes	Multiple Family	1	--	--	--	\$1,188.88
1073 - 421 - 31 - 0000	Yes	Multiple Family	1	--	--	--	\$1,188.88
1073 - 421 - 32 - 0000	Yes	Multiple Family	1	--	--	--	\$1,188.88
1073 - 421 - 33 - 0000	Yes	Multiple Family	1	--	--	--	\$1,188.88
1073 - 421 - 34 - 0000	Yes	Multiple Family	1	--	--	--	\$1,188.88
1073 - 421 - 35 - 0000	Yes	Multiple Family	1	--	--	--	\$1,188.88
1073 - 421 - 36 - 0000	Yes	Multiple Family	1	--	--	--	\$1,188.88
1073 - 421 - 37 - 0000	Yes	Multiple Family	1	--	--	--	\$1,188.88
1073 - 421 - 38 - 0000	Yes	Multiple Family	1	--	--	--	\$1,188.88
1073 - 421 - 39 - 0000	Yes	Multiple Family	1	--	--	--	\$1,188.88
1073 - 421 - 40 - 0000	Yes	Multiple Family	1	--	--	--	\$1,188.88
1073 - 421 - 41 - 0000	No			--	--	--	\$0.00
1073 - 421 - 42 - 0000	No			--	--	--	\$0.00
1073 - 421 - 43 - 0000	No			--	--	--	\$0.00
1073 - 421 - 44 - 0000	No			--	--	--	\$0.00
1073 - 422 - 07 - 0000	Yes	Multiple Family	1	--	--	--	\$1,188.88
1073 - 422 - 08 - 0000	Yes	Multiple Family	1	--	--	--	\$1,188.88
1073 - 422 - 09 - 0000	Yes	Multiple Family	1	--	--	--	\$1,188.88
1073 - 422 - 10 - 0000	Yes	Multiple Family	1	--	--	--	\$1,188.88
1073 - 422 - 11 - 0000	Yes	Multiple Family	1	--	--	--	\$1,188.88
1073 - 422 - 12 - 0000	Yes	Multiple Family	1	--	--	--	\$1,188.88
1073 - 422 - 13 - 0000	Yes	Multiple Family	1	--	--	--	\$1,188.88
1073 - 422 - 14 - 0000	Yes	Multiple Family	1	--	--	--	\$1,188.88

City of Ontario
Community Facilities District No. 44
(Esperanza Services)
Fiscal Year 2024-25 Special Tax Levy

Assessor's Parcel Number	Issuance of Building Permit	Land Use Class	Number of Units	Street Address	Tract No.	Lot No.	FY 2024-25 Actual Special Tax
1073 - 422 - 15 - 0000	Yes	Multiple Family	1	--	--	--	\$1,188.88
1073 - 422 - 16 - 0000	Yes	Multiple Family	1	--	--	--	\$1,188.88
1073 - 422 - 17 - 0000	Yes	Multiple Family	1	--	--	--	\$1,188.88
1073 - 422 - 18 - 0000	Yes	Multiple Family	1	--	--	--	\$1,188.88
1073 - 422 - 19 - 0000	No			--	--	--	\$0.00
1073 - 422 - 20 - 0000	Yes	Multiple Family	1	--	--	--	\$1,188.88
1073 - 422 - 21 - 0000	Yes	Multiple Family	1	--	--	--	\$1,188.88
1073 - 422 - 22 - 0000	Yes	Multiple Family	1	--	--	--	\$1,188.88
1073 - 422 - 23 - 0000	Yes	Multiple Family	1	--	--	--	\$1,188.88
1073 - 422 - 24 - 0000	Yes	Multiple Family	1	--	--	--	\$1,188.88
1073 - 422 - 25 - 0000	Yes	Multiple Family	1	--	--	--	\$1,188.88
1073 - 422 - 26 - 0000	Yes	Multiple Family	1	--	--	--	\$1,188.88
1073 - 422 - 27 - 0000	Yes	Multiple Family	1	--	--	--	\$1,188.88
1073 - 422 - 28 - 0000	Yes	Multiple Family	1	--	--	--	\$1,188.88
1073 - 422 - 29 - 0000	Yes	Multiple Family	1	--	--	--	\$1,188.88
1073 - 422 - 30 - 0000	Yes	Multiple Family	1	--	--	--	\$1,188.88
1073 - 422 - 31 - 0000	Yes	Multiple Family	1	--	--	--	\$1,188.88
1073 - 422 - 32 - 0000	No			--	--	--	\$0.00
1073 - 422 - 33 - 0000	Yes	Multiple Family	1	--	--	--	\$1,188.88
1073 - 422 - 34 - 0000	Yes	Multiple Family	1	--	--	--	\$1,188.88
1073 - 422 - 35 - 0000	Yes	Multiple Family	1	--	--	--	\$1,188.88
1073 - 422 - 36 - 0000	Yes	Multiple Family	1	--	--	--	\$1,188.88
1073 - 422 - 37 - 0000	Yes	Multiple Family	1	--	--	--	\$1,188.88
1073 - 422 - 38 - 0000	Yes	Multiple Family	1	--	--	--	\$1,188.88

Total Special Tax Levy for FY 2024-25							\$923,336.16
--	--	--	--	--	--	--	---------------------

City of Ontario
Community Facilities District No. 47
(Colony Commerce Center West I Services)
Fiscal Year 2024-25 Special Tax Levy

Assessor's Parcel Number	Issuance of Building Permit	Land Use Class	Square Footage	Street Address	Tract No.	Lot No.	FY 2024-25 Actual Special Tax
1073 - 131 - 02 - 0000	Yes	Non-Residential	589,012	5331 S Carpenter Ave	--	--	\$147,315.11
1073 - 131 - 03 - 0000	Yes	Non-Residential	700,280	2221 E Remington Ave	--	--	\$175,143.84

Total Special Tax Levy for FY 2024-25	\$322,458.95
--	---------------------

City of Ontario
Community Facilities District No. 48
(Tevelde Services)
Fiscal Year 2024-25 Special Tax Levy

Assessor's Parcel Number	Issuance of Building Permit	Land Use Class	Number of Units	Street Address	Tract No.	Lot No.	FY 2024-25 Actual Special Tax
1073 - 331 - 01 - 0000	Yes	Single Family Detached	1	2582 E Scarlett Ln	18930	1	\$1,371.52
1073 - 331 - 02 - 0000	Yes	Single Family Detached	1	2572 E Scarlett Ln	18930	2	\$1,371.52
1073 - 331 - 03 - 0000	Yes	Single Family Detached	1	2562 E Scarlett Ln	18930	3	\$1,371.52
1073 - 331 - 04 - 0000	Yes	Single Family Detached	1	2552 E Scarlett Ln	18930	4	\$1,371.52
1073 - 331 - 05 - 0000	Yes	Single Family Detached	1	2542 E Scarlett Ln	18930	5	\$1,371.52
1073 - 331 - 06 - 0000	Yes	Single Family Detached	1	2532 E Scarlett Ln	18930	6	\$1,371.52
1073 - 331 - 07 - 0000	Yes	Single Family Detached	1	2522 E Scarlett Ln	18930	7	\$1,371.52
1073 - 331 - 08 - 0000	Yes	Single Family Detached	1	2512 E Scarlett Ln	18930	8	\$1,371.52
1073 - 331 - 09 - 0000	Yes	Single Family Detached	1	2502 E Scarlett Ln	18930	9	\$1,371.52
1073 - 331 - 10 - 0000	Yes	Single Family Detached	1	4998 S Olivia Wy	18930	10	\$1,371.52
1073 - 331 - 11 - 0000	Yes	Single Family Detached	1	4988 S Olivia Wy	18930	11	\$1,371.52
1073 - 331 - 12 - 0000	Yes	Single Family Detached	1	4978 S Olivia Wy	18930	12	\$1,371.52
1073 - 331 - 13 - 0000	Yes	Single Family Detached	1	4968 S Olivia Wy	18930	13	\$1,371.52
1073 - 331 - 14 - 0000	Yes	Single Family Detached	1	4958 S Olivia Wy	18930	14	\$1,371.52
1073 - 331 - 15 - 0000	Yes	Single Family Detached	1	4948 S Olivia Wy	18930	15	\$1,371.52
1073 - 331 - 16 - 0000	Yes	Single Family Detached	1	2507 E Mabel Ln	18930	16	\$1,371.52
1073 - 331 - 17 - 0000	Yes	Single Family Detached	1	2517 E Mabel Ln	18930	17	\$1,371.52
1073 - 331 - 18 - 0000	Yes	Single Family Detached	1	2527 E Mabel Ln	18930	18	\$1,371.52
1073 - 331 - 19 - 0000	Yes	Single Family Detached	1	2537 E Mabel Ln	18930	19	\$1,371.52
1073 - 331 - 20 - 0000	Yes	Single Family Detached	1	2547 E Mabel Ln	18930	20	\$1,371.52
1073 - 331 - 21 - 0000	Yes	Single Family Detached	1	2557 E Mabel Ln	18930	21	\$1,371.52
1073 - 331 - 22 - 0000	Yes	Single Family Detached	1	2567 E Mabel Ln	18930	22	\$1,371.52
1073 - 331 - 23 - 0000	Yes	Single Family Detached	1	2577 E Mabel Ln	18930	23	\$1,371.52
1073 - 331 - 24 - 0000	Yes	Single Family Detached	1	2587 E Mabel Ln	18930	24	\$1,371.52
1073 - 331 - 25 - 0000	Yes	Single Family Detached	1	2588 E Clara Ln	18930	25	\$1,371.52
1073 - 331 - 26 - 0000	Yes	Single Family Detached	1	2578 E Clara Ln	18930	26	\$1,371.52
1073 - 331 - 27 - 0000	Yes	Single Family Detached	1	2568 E Clara Ln	18930	27	\$1,371.52
1073 - 331 - 28 - 0000	Yes	Single Family Detached	1	2558 E Clara Ln	18930	28	\$1,371.52
1073 - 331 - 29 - 0000	Yes	Single Family Detached	1	2548 E Clara Ln	18930	29	\$1,371.52
1073 - 331 - 30 - 0000	Yes	Single Family Detached	1	2538 E Clara Ln	18930	30	\$1,371.52
1073 - 331 - 31 - 0000	Yes	Single Family Detached	1	2528 E Clara Ln	18930	31	\$1,371.52
1073 - 331 - 32 - 0000	Yes	Single Family Detached	1	2518 E Clara Ln	18930	32	\$1,371.52
1073 - 331 - 33 - 0000	Yes	Single Family Detached	1	2508 E Clara Ln	18930	33	\$1,371.52
1073 - 331 - 34 - 0000	Yes	Single Family Detached	1	4908 S Reese Wy	18930	34	\$1,371.52
1073 - 331 - 35 - 0000	Yes	Single Family Detached	1	4898 S Reese Wy	18930	35	\$1,371.52
1073 - 331 - 36 - 0000	Yes	Single Family Detached	1	4888 S Reese Wy	18930	36	\$1,371.52
1073 - 331 - 37 - 0000	Yes	Single Family Detached	1	4878 S Reese Wy	18930	37	\$1,371.52
1073 - 331 - 38 - 0000	Yes	Single Family Detached	1	4868 S Reese Wy	18930	38	\$1,371.52
1073 - 331 - 39 - 0000	Yes	Single Family Detached	1	4858 S Reese Wy	18930	39	\$1,371.52
1073 - 331 - 40 - 0000	Yes	Single Family Detached	1	4848 S Reese Wy	18930	40	\$1,371.52
1073 - 331 - 41 - 0000	Yes	Single Family Detached	1	4838 S Reese Wy	18930	41	\$1,371.52
1073 - 331 - 42 - 0000	Yes	Single Family Detached	1	4828 S Reese Wy	18930	42	\$1,371.52
1073 - 331 - 43 - 0000	No			--	--	--	\$0.00
1073 - 331 - 44 - 0000	No			--	--	--	\$0.00
1073 - 331 - 45 - 0000	No			--	--	--	\$0.00
1073 - 331 - 46 - 0000	No			--	--	--	\$0.00
1073 - 331 - 47 - 0000	No			--	--	--	\$0.00
1073 - 331 - 48 - 0000	No			--	--	--	\$0.00
1073 - 332 - 01 - 0000	Yes	Single Family Detached	1	2647 E Penelope Ln	18930	43	\$1,371.52
1073 - 332 - 02 - 0000	Yes	Single Family Detached	1	2655 E Penelope Ln	18930	44	\$1,371.52
1073 - 332 - 03 - 0000	Yes	Single Family Detached	1	2663 E Penelope Ln	18930	45	\$1,371.52
1073 - 332 - 04 - 0000	Yes	Single Family Detached	1	2671 E Penelope Ln	18930	46	\$1,371.52

City of Ontario
Community Facilities District No. 48
(Tevelde Services)
Fiscal Year 2024-25 Special Tax Levy

Assessor's Parcel Number	Issuance of Building Permit	Land Use Class	Number of Units	Street Address	Tract No.	Lot No.	FY 2024-25 Actual Special Tax
1073 - 332 - 05 - 0000	Yes	Single Family Detached	1	2679 E Penelope Ln	18930	47	\$1,371.52
1073 - 332 - 06 - 0000	Yes	Single Family Detached	1	2687 E Penelope Ln	18930	48	\$1,371.52
1073 - 332 - 07 - 0000	Yes	Single Family Detached	1	2695 E Penelope Ln	18930	49	\$1,371.52
1073 - 332 - 08 - 0000	Yes	Single Family Detached	1	4805 S Cora Wy	18930	50	\$1,371.52
1073 - 332 - 09 - 0000	Yes	Single Family Detached	1	4815 S Cora Wy	18930	51	\$1,371.52
1073 - 332 - 10 - 0000	Yes	Single Family Detached	1	4825 S Cora Wy	18930	52	\$1,371.52
1073 - 332 - 11 - 0000	Yes	Single Family Detached	1	4835 S Cora Wy	18930	53	\$1,371.52
1073 - 332 - 12 - 0000	Yes	Single Family Detached	1	4845 S Cora Wy	18930	54	\$1,371.52
1073 - 332 - 13 - 0000	Yes	Single Family Detached	1	4855 S Cora Wy	18930	55	\$1,371.52
1073 - 332 - 14 - 0000	Yes	Single Family Detached	1	4865 S Cora Wy	18930	56	\$1,371.52
1073 - 332 - 15 - 0000	Yes	Single Family Detached	1	4875 S Cora Wy	18930	57	\$1,371.52
1073 - 332 - 16 - 0000	Yes	Single Family Detached	1	4885 S Cora Wy	18930	58	\$1,371.52
1073 - 332 - 17 - 0000	Yes	Single Family Detached	1	4895 S Cora Wy	18930	59	\$1,371.52
1073 - 332 - 18 - 0000	Yes	Single Family Detached	1	4905 S Cora Wy	18930	60	\$1,371.52
1073 - 332 - 19 - 0000	Yes	Single Family Detached	1	2696 E Clara Ln	18930	61	\$1,371.52
1073 - 332 - 20 - 0000	Yes	Single Family Detached	1	2690 E Clara Ln	18930	62	\$1,371.52
1073 - 332 - 21 - 0000	Yes	Single Family Detached	1	2684 E Clara Ln	18930	63	\$1,371.52
1073 - 332 - 22 - 0000	Yes	Single Family Detached	1	2678 E Clara Ln	18930	64	\$1,371.52
1073 - 332 - 23 - 0000	Yes	Single Family Detached	1	2672 E Clara Ln	18930	65	\$1,371.52
1073 - 332 - 24 - 0000	Yes	Single Family Detached	1	2666 E Clara Ln	18930	66	\$1,371.52
1073 - 332 - 25 - 0000	Yes	Single Family Detached	1	2660 E Clara Ln	18930	67	\$1,371.52
1073 - 332 - 26 - 0000	Yes	Single Family Detached	1	2654 E Clara Ln	18930	68	\$1,371.52
1073 - 332 - 27 - 0000	Yes	Single Family Detached	1	2648 E Clara Ln	18930	69	\$1,371.52
1073 - 332 - 28 - 0000	Yes	Single Family Detached	1	2647 E Mabel Ln	18930	70	\$1,371.52
1073 - 332 - 29 - 0000	Yes	Single Family Detached	1	2653 E Mabel Ln	18930	71	\$1,371.52
1073 - 332 - 30 - 0000	Yes	Single Family Detached	1	2659 E Mabel Ln	18930	72	\$1,371.52
1073 - 332 - 31 - 0000	Yes	Single Family Detached	1	2665 E Mabel Ln	18930	73	\$1,371.52
1073 - 332 - 32 - 0000	Yes	Single Family Detached	1	2671 E Mabel Ln	18930	74	\$1,371.52
1073 - 332 - 33 - 0000	Yes	Single Family Detached	1	2677 E Mabel Ln	18930	75	\$1,371.52
1073 - 332 - 34 - 0000	Yes	Single Family Detached	1	2683 E Mabel Ln	18930	76	\$1,371.52
1073 - 332 - 35 - 0000	Yes	Single Family Detached	1	2689 E Mabel Ln	18930	77	\$1,371.52
1073 - 332 - 36 - 0000	Yes	Single Family Detached	1	2695 E Mabel Ln	18930	78	\$1,371.52
1073 - 332 - 37 - 0000	Yes	Single Family Detached	1	4943 S Blaire Wy	18930	79	\$1,371.52
1073 - 332 - 38 - 0000	Yes	Single Family Detached	1	4953 S Blaire Wy	18930	80	\$1,371.52
1073 - 332 - 39 - 0000	Yes	Single Family Detached	1	4963 S Blaire Wy	18930	81	\$1,371.52
1073 - 332 - 40 - 0000	Yes	Single Family Detached	1	4973 S Blaire Wy	18930	82	\$1,371.52
1073 - 332 - 41 - 0000	Yes	Single Family Detached	1	4983 S Blaire Wy	18930	83	\$1,371.52
1073 - 332 - 42 - 0000	Yes	Single Family Detached	1	4993 S Blaire Wy	18930	84	\$1,371.52
1073 - 332 - 43 - 0000	Yes	Single Family Detached	1	2682 E Scarlett Ln	18930	85	\$1,371.52
1073 - 332 - 44 - 0000	Yes	Single Family Detached	1	2676 E Scarlett Ln	18930	86	\$1,371.52
1073 - 332 - 45 - 0000	Yes	Single Family Detached	1	2670 E Scarlett Ln	18930	87	\$1,371.52
1073 - 332 - 46 - 0000	Yes	Single Family Detached	1	2664 E Scarlett Ln	18930	88	\$1,371.52
1073 - 332 - 47 - 0000	Yes	Single Family Detached	1	2658 E Scarlett Ln	18930	89	\$1,371.52
1073 - 332 - 48 - 0000	Yes	Single Family Detached	1	2652 E Scarlett Ln	18930	90	\$1,371.52
1073 - 332 - 49 - 0000	Yes	Single Family Detached	1	2646 E Scarlett Ln	18930	91	\$1,371.52
1073 - 332 - 50 - 0000	Yes	Single Family Detached	1	2640 E Scarlett Ln	18930	92	\$1,371.52
1073 - 332 - 51 - 0000	Yes	Single Family Detached	1	2634 E Scarlett Ln	18930	93	\$1,371.52
1073 - 332 - 52 - 0000	Yes	Single Family Detached	1	2628 E Scarlett Ln	18930	94	\$1,371.52
1073 - 332 - 53 - 0000	Yes	Single Family Detached	1	2622 E Scarlett Ln	18930	95	\$1,371.52
1073 - 332 - 54 - 0000	No			--	--	--	\$0.00
1073 - 332 - 55 - 0000	No			--	--	--	\$0.00
1073 - 332 - 56 - 0000	No			--	--	--	\$0.00

City of Ontario
Community Facilities District No. 48
(Tevelde Services)
Fiscal Year 2024-25 Special Tax Levy

Assessor's Parcel Number	Issuance of Building Permit	Land Use Class	Number of Units	Street Address	Tract No.	Lot No.	FY 2024-25 Actual Special Tax
1073 - 332 - 57 - 0000	No			--	--	--	\$0.00
1073 - 332 - 58 - 0000	No			--	--	--	\$0.00
1073 - 332 - 59 - 0000	No			--	--	--	\$0.00
1073 - 332 - 60 - 0000	No			--	--	--	\$0.00
1073 - 333 - 01 - 0000	Yes	Single Family Detached	1	2607 E Scarlett Ln	18930	96	\$1,371.52
1073 - 333 - 02 - 0000	Yes	Single Family Detached	1	2599 E Scarlett Ln	18930	97	\$1,371.52
1073 - 333 - 03 - 0000	Yes	Single Family Detached	1	2591 E Scarlett Ln	18930	98	\$1,371.52
1073 - 333 - 04 - 0000	Yes	Single Family Detached	1	2583 E Scarlett Ln	18930	99	\$1,371.52
1073 - 333 - 05 - 0000	Yes	Single Family Detached	1	2575 E Scarlett Ln	18930	100	\$1,371.52
1073 - 333 - 06 - 0000	Yes	Single Family Detached	1	2567 E Scarlett Ln	18930	101	\$1,371.52
1073 - 333 - 07 - 0000	Yes	Single Family Detached	1	2559 E Scarlett Ln	18930	102	\$1,371.52
1073 - 333 - 08 - 0000	Yes	Single Family Detached	1	2551 E Scarlett Ln	18930	103	\$1,371.52
1073 - 333 - 09 - 0000	Yes	Single Family Detached	1	2543 E Scarlett Ln	18930	104	\$1,371.52
1073 - 333 - 10 - 0000	Yes	Single Family Detached	1	2535 E Scarlett Ln	18930	105	\$1,371.52
1073 - 333 - 11 - 0000	Yes	Single Family Detached	1	2527 E Scarlett Ln	18930	106	\$1,371.52
1073 - 333 - 12 - 0000	Yes	Single Family Detached	1	2530 E Mabel Ln	18930	107	\$1,371.52
1073 - 333 - 13 - 0000	Yes	Single Family Detached	1	2538 E Mabel Ln	18930	108	\$1,371.52
1073 - 333 - 14 - 0000	Yes	Single Family Detached	1	2546 E Mabel Ln	18930	109	\$1,371.52
1073 - 333 - 15 - 0000	Yes	Single Family Detached	1	2554 E Mabel Ln	18930	110	\$1,371.52
1073 - 333 - 16 - 0000	Yes	Single Family Detached	1	2562 E Mabel Ln	18930	111	\$1,371.52
1073 - 333 - 17 - 0000	Yes	Single Family Detached	1	2570 E Mabel Ln	18930	112	\$1,371.52
1073 - 333 - 18 - 0000	Yes	Single Family Detached	1	2578 E Mabel Ln	18930	113	\$1,371.52
1073 - 333 - 19 - 0000	Yes	Single Family Detached	1	2586 E Mabel Ln	18930	114	\$1,371.52
1073 - 333 - 20 - 0000	Yes	Single Family Detached	1	2594 E Mabel Ln	18930	115	\$1,371.52
1073 - 333 - 21 - 0000	Yes	Single Family Detached	1	2602 E Mabel Ln	18930	116	\$1,371.52
1073 - 333 - 22 - 0000	Yes	Single Family Detached	1	2610 E Mabel Ln	18930	117	\$1,371.52
1073 - 333 - 23 - 0000	Yes	Single Family Detached	1	2620 E Mabel Ln	18930	118	\$1,371.52
1073 - 333 - 24 - 0000	Yes	Single Family Detached	1	2626 E Mabel Ln	18930	119	\$1,371.52
1073 - 333 - 25 - 0000	Yes	Single Family Detached	1	2632 E Mabel Ln	18930	120	\$1,371.52
1073 - 333 - 26 - 0000	Yes	Single Family Detached	1	2638 E Mabel Ln	18930	121	\$1,371.52
1073 - 333 - 27 - 0000	Yes	Single Family Detached	1	2644 E Mabel Ln	18930	122	\$1,371.52
1073 - 333 - 28 - 0000	Yes	Single Family Detached	1	2650 E Mabel Ln	18930	123	\$1,371.52
1073 - 333 - 29 - 0000	Yes	Single Family Detached	1	2656 E Mabel Ln	18930	124	\$1,371.52
1073 - 333 - 30 - 0000	Yes	Single Family Detached	1	2662 E Mabel Ln	18930	125	\$1,371.52
1073 - 333 - 31 - 0000	Yes	Single Family Detached	1	2668 E Mabel Ln	18930	126	\$1,371.52
1073 - 333 - 32 - 0000	Yes	Single Family Detached	1	2674 E Mabel Ln	18930	127	\$1,371.52
1073 - 333 - 33 - 0000	Yes	Single Family Detached	1	2671 E Scarlett Ln	18930	128	\$1,371.52
1073 - 333 - 34 - 0000	Yes	Single Family Detached	1	2665 E Scarlett Ln	18930	129	\$1,371.52
1073 - 333 - 35 - 0000	Yes	Single Family Detached	1	2659 E Scarlett Ln	18930	130	\$1,371.52
1073 - 333 - 36 - 0000	Yes	Single Family Detached	1	2653 E Scarlett Ln	18930	131	\$1,371.52
1073 - 333 - 37 - 0000	Yes	Single Family Detached	1	2647 E Scarlett Ln	18930	132	\$1,371.52
1073 - 333 - 38 - 0000	Yes	Single Family Detached	1	2641 E Scarlett Ln	18930	133	\$1,371.52
1073 - 333 - 39 - 0000	Yes	Single Family Detached	1	2635 E Scarlett Ln	18930	134	\$1,371.52
1073 - 333 - 40 - 0000	Yes	Single Family Detached	1	2629 E Scarlett Ln	18930	135	\$1,371.52
1073 - 333 - 41 - 0000	Yes	Single Family Detached	1	2623 E Scarlett Ln	18930	136	\$1,371.52
1073 - 333 - 42 - 0000	Yes	Single Family Detached	1	2617 E Scarlett Ln	18930	137	\$1,371.52
1073 - 333 - 43 - 0000	No			--	--	--	\$0.00
1073 - 333 - 44 - 0000	No			--	--	--	\$0.00
1073 - 333 - 45 - 0000	No			--	--	--	\$0.00
1073 - 333 - 46 - 0000	No			--	--	--	\$0.00
1073 - 333 - 47 - 0000	No			--	--	--	\$0.00
1073 - 334 - 01 - 0000	Yes	Single Family Detached	1	2613 E Clara Ln	18930	138	\$1,371.52

City of Ontario
Community Facilities District No. 48
(Tevelde Services)
Fiscal Year 2024-25 Special Tax Levy

Assessor's Parcel Number	Issuance of Building Permit	Land Use Class	Number of Units	Street Address	Tract No.	Lot No.	FY 2024-25 Actual Special Tax
1073 - 334 - 02 - 0000	Yes	Single Family Detached	1	2603 E Clara Ln	18930	139	\$1,371.52
1073 - 334 - 03 - 0000	Yes	Single Family Detached	1	2593 E Clara Ln	18930	140	\$1,371.52
1073 - 334 - 04 - 0000	Yes	Single Family Detached	1	2583 E Clara Ln	18930	141	\$1,371.52
1073 - 334 - 05 - 0000	Yes	Single Family Detached	1	2573 E Clara Ln	18930	142	\$1,371.52
1073 - 334 - 06 - 0000	Yes	Single Family Detached	1	2563 E Clara Ln	18930	143	\$1,371.52
1073 - 334 - 07 - 0000	Yes	Single Family Detached	1	2553 E Clara Ln	18930	144	\$1,371.52
1073 - 334 - 08 - 0000	Yes	Single Family Detached	1	2543 E Clara Ln	18930	145	\$1,371.52
1073 - 334 - 09 - 0000	Yes	Single Family Detached	1	2533 E Clara Ln	18930	146	\$1,371.52
1073 - 334 - 10 - 0000	Yes	Single Family Detached	1	2523 E Clara Ln	18930	147	\$1,371.52
1073 - 334 - 11 - 0000	Yes	Single Family Detached	1	2522 E Harper St	18930	148	\$1,371.52
1073 - 334 - 12 - 0000	Yes	Single Family Detached	1	2532 E Harper St	18930	149	\$1,371.52
1073 - 334 - 13 - 0000	Yes	Single Family Detached	1	2542 E Harper St	18930	150	\$1,371.52
1073 - 334 - 14 - 0000	Yes	Single Family Detached	1	2552 E Harper St	18930	151	\$1,371.52
1073 - 334 - 15 - 0000	Yes	Single Family Detached	1	2562 E Harper St	18930	152	\$1,371.52
1073 - 334 - 16 - 0000	Yes	Single Family Detached	1	2572 E Harper St	18930	153	\$1,371.52
1073 - 334 - 17 - 0000	Yes	Single Family Detached	1	2582 E Harper St	18930	154	\$1,371.52
1073 - 334 - 18 - 0000	Yes	Single Family Detached	1	2592 E Harper St	18930	155	\$1,371.52
1073 - 334 - 19 - 0000	Yes	Single Family Detached	1	2602 E Harper St	18930	156	\$1,371.52
1073 - 334 - 20 - 0000	Yes	Single Family Detached	1	2612 E Harper St	18930	157	\$1,371.52
1073 - 334 - 21 - 0000	Yes	Single Family Detached	1	2611 E Harper St	18930	158	\$1,371.52
1073 - 334 - 22 - 0000	Yes	Single Family Detached	1	2601 E Harper St	18930	159	\$1,371.52
1073 - 334 - 23 - 0000	Yes	Single Family Detached	1	2591 E Harper St	18930	160	\$1,371.52
1073 - 334 - 24 - 0000	Yes	Single Family Detached	1	2581 E Harper St	18930	161	\$1,371.52
1073 - 334 - 25 - 0000	Yes	Single Family Detached	1	2571 E Harper St	18930	162	\$1,371.52
1073 - 334 - 26 - 0000	Yes	Single Family Detached	1	2561 E Harper St	18930	163	\$1,371.52
1073 - 334 - 27 - 0000	Yes	Single Family Detached	1	2551 E Harper St	18930	164	\$1,371.52
1073 - 334 - 28 - 0000	Yes	Single Family Detached	1	2541 E Harper St	18930	165	\$1,371.52
1073 - 334 - 29 - 0000	Yes	Single Family Detached	1	2531 E Harper St	18930	166	\$1,371.52
1073 - 334 - 30 - 0000	Yes	Single Family Detached	1	2521 E Harper St	18930	167	\$1,371.52
1073 - 334 - 31 - 0000	Yes	Single Family Detached	1	2520 E Penelope Ln	18930	168	\$1,371.52
1073 - 334 - 32 - 0000	Yes	Single Family Detached	1	2530 E Penelope Ln	18930	169	\$1,371.52
1073 - 334 - 33 - 0000	Yes	Single Family Detached	1	2540 E Penelope Ln	18930	170	\$1,371.52
1073 - 334 - 34 - 0000	Yes	Single Family Detached	1	2550 E Penelope Ln	18930	171	\$1,371.52
1073 - 334 - 35 - 0000	Yes	Single Family Detached	1	2560 E Penelope Ln	18930	172	\$1,371.52
1073 - 334 - 36 - 0000	Yes	Single Family Detached	1	2570 E Penelope Ln	18930	173	\$1,371.52
1073 - 334 - 37 - 0000	Yes	Single Family Detached	1	2580 E Penelope Ln	18930	174	\$1,371.52
1073 - 334 - 38 - 0000	Yes	Single Family Detached	1	2590 E Penelope Ln	18930	175	\$1,371.52
1073 - 334 - 39 - 0000	Yes	Single Family Detached	1	2600 E Penelope Ln	18930	176	\$1,371.52
1073 - 334 - 40 - 0000	Yes	Single Family Detached	1	2610 E Penelope Ln	18930	177	\$1,371.52
1073 - 334 - 41 - 0000	Yes	Single Family Detached	1	2626 E Penelope Ln	18930	178	\$1,371.52
1073 - 334 - 42 - 0000	Yes	Single Family Detached	1	2632 E Penelope Ln	18930	179	\$1,371.52
1073 - 334 - 43 - 0000	Yes	Single Family Detached	1	2638 E Penelope Ln	18930	180	\$1,371.52
1073 - 334 - 44 - 0000	Yes	Single Family Detached	1	2644 E Penelope Ln	18930	181	\$1,371.52
1073 - 334 - 45 - 0000	Yes	Single Family Detached	1	2650 E Penelope Ln	18930	182	\$1,371.52
1073 - 334 - 46 - 0000	Yes	Single Family Detached	1	2656 E Penelope Ln	18930	183	\$1,371.52
1073 - 334 - 47 - 0000	Yes	Single Family Detached	1	2662 E Penelope Ln	18930	184	\$1,371.52
1073 - 334 - 48 - 0000	Yes	Single Family Detached	1	2668 E Penelope Ln	18930	185	\$1,371.52
1073 - 334 - 49 - 0000	Yes	Single Family Detached	1	2674 E Penelope Ln	18930	186	\$1,371.52
1073 - 334 - 50 - 0000	Yes	Single Family Detached	1	2680 E Penelope Ln	18930	187	\$1,371.52
1073 - 334 - 51 - 0000	Yes	Single Family Detached	1	2686 E Penelope Ln	18930	188	\$1,371.52
1073 - 334 - 52 - 0000	Yes	Single Family Detached	1	2692 E Penelope Ln	18930	189	\$1,371.52
1073 - 334 - 53 - 0000	Yes	Single Family Detached	1	2689 E Harper St	18930	190	\$1,371.52

City of Ontario
Community Facilities District No. 48
(Tevelde Services)
Fiscal Year 2024-25 Special Tax Levy

Assessor's Parcel Number	Issuance of Building Permit	Land Use Class	Number of Units	Street Address	Tract No.	Lot No.	FY 2024-25 Actual Special Tax
1073 - 334 - 54 - 0000	Yes	Single Family Detached	1	2683 E Harper St	18930	191	\$1,371.52
1073 - 334 - 55 - 0000	Yes	Single Family Detached	1	2677 E Harper St	18930	192	\$1,371.52
1073 - 334 - 56 - 0000	Yes	Single Family Detached	1	2671 E Harper St	18930	193	\$1,371.52
1073 - 334 - 57 - 0000	Yes	Single Family Detached	1	2665 E Harper St	18930	194	\$1,371.52
1073 - 334 - 58 - 0000	Yes	Single Family Detached	1	2659 E Harper St	18930	195	\$1,371.52
1073 - 334 - 59 - 0000	Yes	Single Family Detached	1	2653 E Harper St	18930	196	\$1,371.52
1073 - 334 - 60 - 0000	Yes	Single Family Detached	1	2647 E Harper St	18930	197	\$1,371.52
1073 - 334 - 61 - 0000	Yes	Single Family Detached	1	2641 E Harper St	18930	198	\$1,371.52
1073 - 334 - 62 - 0000	Yes	Single Family Detached	1	2635 E Harper St	18930	199	\$1,371.52
1073 - 334 - 63 - 0000	Yes	Single Family Detached	1	2629 E Harper St	18930	200	\$1,371.52
1073 - 334 - 64 - 0000	Yes	Single Family Detached	1	2623 E Harper St	18930	201	\$1,371.52
1073 - 334 - 65 - 0000	Yes	Single Family Detached	1	2624 E Harper St	18930	202	\$1,371.52
1073 - 334 - 66 - 0000	Yes	Single Family Detached	1	2630 E Harper St	18930	203	\$1,371.52
1073 - 334 - 67 - 0000	Yes	Single Family Detached	1	2636 E Harper St	18930	204	\$1,371.52
1073 - 334 - 68 - 0000	Yes	Single Family Detached	1	2642 E Harper St	18930	205	\$1,371.52
1073 - 334 - 69 - 0000	Yes	Single Family Detached	1	2648 E Harper St	18930	206	\$1,371.52
1073 - 334 - 70 - 0000	Yes	Single Family Detached	1	2654 E Harper St	18930	207	\$1,371.52
1073 - 334 - 71 - 0000	Yes	Single Family Detached	1	2660 E Harper St	18930	208	\$1,371.52
1073 - 334 - 72 - 0000	Yes	Single Family Detached	1	2666 E Harper St	18930	209	\$1,371.52
1073 - 334 - 73 - 0000	Yes	Single Family Detached	1	2672 E Harper St	18930	210	\$1,371.52
1073 - 334 - 74 - 0000	Yes	Single Family Detached	1	2678 E Harper St	18930	211	\$1,371.52
1073 - 334 - 75 - 0000	Yes	Single Family Detached	1	2684 E Harper St	18930	212	\$1,371.52
1073 - 334 - 76 - 0000	Yes	Single Family Detached	1	2690 E Harper St	18930	213	\$1,371.52
1073 - 334 - 77 - 0000	Yes	Single Family Detached	1	2687 E Clara Ln	18930	214	\$1,371.52
1073 - 334 - 78 - 0000	Yes	Single Family Detached	1	2681 E Clara Ln	18930	215	\$1,371.52
1073 - 334 - 79 - 0000	Yes	Single Family Detached	1	2675 E Clara Ln	18930	216	\$1,371.52
1073 - 334 - 80 - 0000	Yes	Single Family Detached	1	2669 E Clara Ln	18930	217	\$1,371.52
1073 - 334 - 81 - 0000	Yes	Single Family Detached	1	2663 E Clara Ln	18930	218	\$1,371.52
1073 - 334 - 82 - 0000	Yes	Single Family Detached	1	2657 E Clara Ln	18930	219	\$1,371.52
1073 - 334 - 83 - 0000	Yes	Single Family Detached	1	2651 E Clara Ln	18930	220	\$1,371.52
1073 - 334 - 84 - 0000	Yes	Single Family Detached	1	2645 E Clara Ln	18930	221	\$1,371.52
1073 - 334 - 85 - 0000	Yes	Single Family Detached	1	2639 E Clara Ln	18930	222	\$1,371.52
1073 - 334 - 86 - 0000	Yes	Single Family Detached	1	2633 E Clara Ln	18930	223	\$1,371.52
1073 - 334 - 87 - 0000	Yes	Single Family Detached	1	2627 E Clara Ln	18930	224	\$1,371.52
1073 - 334 - 88 - 0000	Yes	Single Family Detached	1	2621 E Clara Ln	18930	225	\$1,371.52
1073 - 334 - 89 - 0000	No			--	--	--	\$0.00
1073 - 334 - 90 - 0000	No			--	--	--	\$0.00
1073 - 334 - 91 - 0000	No			--	--	--	\$0.00
1073 - 334 - 92 - 0000	No			--	--	--	\$0.00
1073 - 334 - 93 - 0000	No			--	--	--	\$0.00
1073 - 334 - 94 - 0000	No			--	--	--	\$0.00
1073 - 334 - 95 - 0000	No			--	--	--	\$0.00
1073 - 334 - 96 - 0000	No			--	--	--	\$0.00
1073 - 391 - 01 - 0000	Yes	Single Family Detached	1	2601 E Embry Ln	18929	67	\$1,371.52
1073 - 391 - 02 - 0000	Yes	Single Family Detached	1	2607 E Embry Ln	18929	68	\$1,371.52
1073 - 391 - 03 - 0000	Yes	Single Family Detached	1	2613 E Embry Ln	18929	69	\$1,371.52
1073 - 391 - 04 - 0000	Yes	Single Family Detached	1	2619 E Embry Ln	18929	70	\$1,371.52
1073 - 391 - 05 - 0000	Yes	Single Family Detached	1	2625 E Embry Ln	18929	71	\$1,371.52
1073 - 391 - 06 - 0000	Yes	Single Family Detached	1	2631 E Embry Ln	18929	72	\$1,371.52
1073 - 391 - 07 - 0000	Yes	Single Family Detached	1	2637 E Embry Ln	18929	73	\$1,371.52
1073 - 391 - 08 - 0000	Yes	Single Family Detached	1	2643 E Embry Ln	18929	74	\$1,371.52
1073 - 391 - 09 - 0000	Yes	Single Family Detached	1	2649 E Embry Ln	18929	75	\$1,371.52

City of Ontario
Community Facilities District No. 48
(Tevelde Services)
Fiscal Year 2024-25 Special Tax Levy

Assessor's Parcel Number	Issuance of Building Permit	Land Use Class	Number of Units	Street Address	Tract No.	Lot No.	FY 2024-25 Actual Special Tax
1073 - 391 - 10 - 0000	Yes	Single Family Detached	1	2655 E Embry Ln	18929	76	\$1,371.52
1073 - 391 - 11 - 0000	Yes	Single Family Detached	1	2661 E Embry Ln	18929	77	\$1,371.52
1073 - 391 - 12 - 0000	Yes	Single Family Detached	1	2667 E Embry Ln	18929	78	\$1,371.52
1073 - 391 - 13 - 0000	Yes	Single Family Detached	1	2673 E Embry Ln	18929	79	\$1,371.52
1073 - 391 - 14 - 0000	Yes	Single Family Detached	1	2679 E Embry Ln	18929	80	\$1,371.52
1073 - 391 - 15 - 0000	Yes	Single Family Detached	1	2685 E Embry Ln	18929	81	\$1,371.52
1073 - 391 - 16 - 0000	Yes	Single Family Detached	1	2691 E Embry Ln	18929	82	\$1,371.52
1073 - 391 - 17 - 0000	Yes	Single Family Detached	1	2697 E Embry Ln	18929	83	\$1,371.52
1073 - 391 - 18 - 0000	Yes	Single Family Detached	1	4695 S Mae Wy	18929	84	\$1,371.52
1073 - 391 - 19 - 0000	Yes	Single Family Detached	1	4705 S Mae Wy	18929	85	\$1,371.52
1073 - 391 - 20 - 0000	Yes	Single Family Detached	1	4715 S Mae Wy	18929	86	\$1,371.52
1073 - 391 - 21 - 0000	Yes	Single Family Detached	1	4725 S Mae Wy	18929	87	\$1,371.52
1073 - 391 - 22 - 0000	Yes	Single Family Detached	1	4735 S Mae Wy	18929	88	\$1,371.52
1073 - 391 - 23 - 0000	Yes	Single Family Detached	1	4745 S Mae Wy	18929	89	\$1,371.52
1073 - 391 - 24 - 0000	Yes	Single Family Detached	1	4755 S Mae Wy	18929	90	\$1,371.52
1073 - 391 - 25 - 0000	Yes	Single Family Detached	1	4765 S Mae Wy	18929	91	\$1,371.52
1073 - 391 - 26 - 0000	Yes	Single Family Detached	1	4775 S Mae Wy	18929	92	\$1,371.52
1073 - 391 - 27 - 0000	Yes	Single Family Detached	1	4785 S Mae Wy	18929	93	\$1,371.52
1073 - 391 - 28 - 0000	Yes	Single Family Detached	1	4795 S Mae Wy	18929	94	\$1,371.52
1073 - 391 - 29 - 0000	Yes	Single Family Detached	1	2696 E Tatum Ln	18929	95	\$1,371.52
1073 - 391 - 30 - 0000	Yes	Single Family Detached	1	2688 E Tatum Ln	18929	96	\$1,371.52
1073 - 391 - 31 - 0000	Yes	Single Family Detached	1	2680 E Tatum Ln	18929	97	\$1,371.52
1073 - 391 - 32 - 0000	Yes	Single Family Detached	1	2672 E Tatum Ln	18929	98	\$1,371.52
1073 - 391 - 33 - 0000	Yes	Single Family Detached	1	2664 E Tatum Ln	18929	99	\$1,371.52
1073 - 391 - 34 - 0000	Yes	Single Family Detached	1	2656 E Tatum Ln	18929	100	\$1,371.52
1073 - 391 - 35 - 0000	Yes	Single Family Detached	1	2648 E Tatum Ln	18929	101	\$1,371.52
1073 - 391 - 36 - 0000	No			--	--	--	\$0.00
1073 - 391 - 37 - 0000	No			--	--	--	\$0.00
1073 - 391 - 38 - 0000	No			--	--	--	\$0.00
1073 - 391 - 39 - 0000	No			--	--	--	\$0.00
1073 - 391 - 40 - 0000	No			--	--	--	\$0.00
1073 - 392 - 01 - 0000	Yes	Single Family Detached	1	2605 E Tatum Ln	18929	102	\$1,371.52
1073 - 392 - 02 - 0000	Yes	Single Family Detached	1	2611 E Tatum Ln	18929	103	\$1,371.52
1073 - 392 - 03 - 0000	Yes	Single Family Detached	1	2617 E Tatum Ln	18929	104	\$1,371.52
1073 - 392 - 04 - 0000	Yes	Single Family Detached	1	2623 E Tatum Ln	18929	105	\$1,371.52
1073 - 392 - 05 - 0000	Yes	Single Family Detached	1	2629 E Tatum Ln	18929	106	\$1,371.52
1073 - 392 - 06 - 0000	Yes	Single Family Detached	1	2635 E Tatum Ln	18929	107	\$1,371.52
1073 - 392 - 07 - 0000	Yes	Single Family Detached	1	2641 E Tatum Ln	18929	108	\$1,371.52
1073 - 392 - 08 - 0000	Yes	Single Family Detached	1	2647 E Tatum Ln	18929	109	\$1,371.52
1073 - 392 - 09 - 0000	Yes	Single Family Detached	1	2653 E Tatum Ln	18929	110	\$1,371.52
1073 - 392 - 10 - 0000	Yes	Single Family Detached	1	2659 E Tatum Ln	18929	111	\$1,371.52
1073 - 392 - 11 - 0000	Yes	Single Family Detached	1	2665 E Tatum Ln	18929	112	\$1,371.52
1073 - 392 - 12 - 0000	Yes	Single Family Detached	1	2671 E Tatum Ln	18929	113	\$1,371.52
1073 - 392 - 13 - 0000	Yes	Single Family Detached	1	4772 S Mae Wy	18929	114	\$1,371.52
1073 - 392 - 14 - 0000	Yes	Single Family Detached	1	4762 S Mae Wy	18929	115	\$1,371.52
1073 - 392 - 15 - 0000	Yes	Single Family Detached	1	4752 S Mae Wy	18929	116	\$1,371.52
1073 - 392 - 16 - 0000	Yes	Single Family Detached	1	2674 E Harlow Ln	18929	117	\$1,371.52
1073 - 392 - 17 - 0000	Yes	Single Family Detached	1	2668 E Harlow Ln	18929	118	\$1,371.52
1073 - 392 - 18 - 0000	Yes	Single Family Detached	1	2662 E Harlow Ln	18929	119	\$1,371.52
1073 - 392 - 19 - 0000	Yes	Single Family Detached	1	2656 E Harlow Ln	18929	120	\$1,371.52
1073 - 392 - 20 - 0000	Yes	Single Family Detached	1	2650 E Harlow Ln	18929	121	\$1,371.52
1073 - 392 - 21 - 0000	Yes	Single Family Detached	1	2644 E Harlow Ln	18929	122	\$1,371.52

City of Ontario
Community Facilities District No. 48
(Tevelde Services)
Fiscal Year 2024-25 Special Tax Levy

Assessor's Parcel Number	Issuance of Building Permit	Land Use Class	Number of Units	Street Address	Tract No.	Lot No.	FY 2024-25 Actual Special Tax
1073 - 392 - 22 - 0000	Yes	Single Family Detached	1	2638 E Harlow Ln	18929	123	\$1,371.52
1073 - 392 - 23 - 0000	Yes	Single Family Detached	1	2632 E Harlow Ln	18929	124	\$1,371.52
1073 - 392 - 24 - 0000	Yes	Single Family Detached	1	2626 E Harlow Ln	18929	125	\$1,371.52
1073 - 392 - 25 - 0000	Yes	Single Family Detached	1	2620 E Harlow Ln	18929	126	\$1,371.52
1073 - 392 - 26 - 0000	Yes	Single Family Detached	1	2614 E Harlow Ln	18929	127	\$1,371.52
1073 - 392 - 27 - 0000	Yes	Single Family Detached	1	2608 E Harlow Ln	18929	128	\$1,371.52
1073 - 392 - 28 - 0000	Yes	Single Family Detached	1	2603 E Harlow Ln	18929	129	\$1,371.52
1073 - 392 - 29 - 0000	Yes	Single Family Detached	1	2609 E Harlow Ln	18929	130	\$1,371.52
1073 - 392 - 30 - 0000	Yes	Single Family Detached	1	2615 E Harlow Ln	18929	131	\$1,371.52
1073 - 392 - 31 - 0000	Yes	Single Family Detached	1	2621 E Harlow Ln	18929	132	\$1,371.52
1073 - 392 - 32 - 0000	Yes	Single Family Detached	1	2627 E Harlow Ln	18929	133	\$1,371.52
1073 - 392 - 33 - 0000	Yes	Single Family Detached	1	2633 E Harlow Ln	18929	134	\$1,371.52
1073 - 392 - 34 - 0000	Yes	Single Family Detached	1	2639 E Harlow Ln	18929	135	\$1,371.52
1073 - 392 - 35 - 0000	Yes	Single Family Detached	1	2645 E Harlow Ln	18929	136	\$1,371.52
1073 - 392 - 36 - 0000	Yes	Single Family Detached	1	2651 E Harlow Ln	18929	137	\$1,371.52
1073 - 392 - 37 - 0000	Yes	Single Family Detached	1	2657 E Harlow Ln	18929	138	\$1,371.52
1073 - 392 - 38 - 0000	Yes	Single Family Detached	1	2663 E Harlow Ln	18929	139	\$1,371.52
1073 - 392 - 39 - 0000	Yes	Single Family Detached	1	2669 E Harlow Ln	18929	140	\$1,371.52
1073 - 392 - 40 - 0000	Yes	Single Family Detached	1	2675 E Harlow Ln	18929	141	\$1,371.52
1073 - 392 - 41 - 0000	Yes	Single Family Detached	1	2681 E Harlow Ln	18929	142	\$1,371.52
1073 - 392 - 42 - 0000	Yes	Single Family Detached	1	2687 E Harlow Ln	18929	143	\$1,371.52
1073 - 392 - 43 - 0000	Yes	Single Family Detached	1	2688 E Embry Ln	18929	144	\$1,371.52
1073 - 392 - 44 - 0000	Yes	Single Family Detached	1	2682 E Embry Ln	18929	145	\$1,371.52
1073 - 392 - 45 - 0000	Yes	Single Family Detached	1	2676 E Embry Ln	18929	146	\$1,371.52
1073 - 392 - 46 - 0000	Yes	Single Family Detached	1	2670 E Embry Ln	18929	147	\$1,371.52
1073 - 392 - 47 - 0000	Yes	Single Family Detached	1	2664 E Embry Ln	18929	148	\$1,371.52
1073 - 392 - 48 - 0000	Yes	Single Family Detached	1	2658 E Embry Ln	18929	149	\$1,371.52
1073 - 392 - 49 - 0000	Yes	Single Family Detached	1	2652 E Embry Ln	18929	150	\$1,371.52
1073 - 392 - 50 - 0000	Yes	Single Family Detached	1	2646 E Embry Ln	18929	151	\$1,371.52
1073 - 392 - 51 - 0000	Yes	Single Family Detached	1	2640 E Embry Ln	18929	152	\$1,371.52
1073 - 392 - 52 - 0000	Yes	Single Family Detached	1	2634 E Embry Ln	18929	153	\$1,371.52
1073 - 392 - 53 - 0000	Yes	Single Family Detached	1	2628 E Embry Ln	18929	154	\$1,371.52
1073 - 392 - 54 - 0000	Yes	Single Family Detached	1	2622 E Embry Ln	18929	155	\$1,371.52
1073 - 392 - 55 - 0000	Yes	Single Family Detached	1	2616 E Embry Ln	18929	156	\$1,371.52
1073 - 392 - 56 - 0000	Yes	Single Family Detached	1	2610 E Embry Ln	18929	157	\$1,371.52
1073 - 392 - 57 - 0000	Yes	Single Family Detached	1	2604 E Embry Ln	18929	158	\$1,371.52
1073 - 392 - 58 - 0000	No			--	--	--	\$0.00
1073 - 392 - 59 - 0000	No			--	--	--	\$0.00
1073 - 392 - 60 - 0000	No			--	--	--	\$0.00
1073 - 392 - 61 - 0000	No			--	--	--	\$0.00
1073 - 392 - 62 - 0000	No			--	--	--	\$0.00
1073 - 401 - 01 - 0000	Yes	Single Family Detached	1	2595 E Embry Ln	18929	31	\$1,371.52
1073 - 401 - 02 - 0000	Yes	Single Family Detached	1	2585 E Embry Ln	18929	32	\$1,371.52
1073 - 401 - 03 - 0000	Yes	Single Family Detached	1	2575 E Embry Ln	18929	33	\$1,371.52
1073 - 401 - 04 - 0000	Yes	Single Family Detached	1	2565 E Embry Ln	18929	34	\$1,371.52
1073 - 401 - 05 - 0000	Yes	Single Family Detached	1	2555 E Embry Ln	18929	35	\$1,371.52
1073 - 401 - 06 - 0000	Yes	Single Family Detached	1	2545 E Embry Ln	18929	36	\$1,371.52
1073 - 401 - 07 - 0000	Yes	Single Family Detached	1	2535 E Embry Ln	18929	37	\$1,371.52
1073 - 401 - 08 - 0000	Yes	Single Family Detached	1	2525 E Embry Ln	18929	38	\$1,371.52
1073 - 401 - 09 - 0000	Yes	Single Family Detached	1	2515 E Embry Ln	18929	39	\$1,371.52
1073 - 401 - 10 - 0000	Yes	Single Family Detached	1	2512 E Hazel St	18929	40	\$1,371.52
1073 - 401 - 11 - 0000	Yes	Single Family Detached	1	2522 E Hazel St	18929	41	\$1,371.52

City of Ontario
Community Facilities District No. 48
(Tevelde Services)
Fiscal Year 2024-25 Special Tax Levy

Assessor's Parcel Number	Issuance of Building Permit	Land Use Class	Number of Units	Street Address	Tract No.	Lot No.	FY 2024-25 Actual Special Tax
1073 - 401 - 12 - 0000	Yes	Single Family Detached	1	2532 E Hazel St	18929	42	\$1,371.52
1073 - 401 - 13 - 0000	Yes	Single Family Detached	1	2542 E Hazel St	18929	43	\$1,371.52
1073 - 401 - 14 - 0000	Yes	Single Family Detached	1	2552 E Hazel St	18929	44	\$1,371.52
1073 - 401 - 15 - 0000	Yes	Single Family Detached	1	2562 E Hazel St	18929	45	\$1,371.52
1073 - 401 - 16 - 0000	Yes	Single Family Detached	1	2572 E Hazel St	18929	46	\$1,371.52
1073 - 401 - 17 - 0000	Yes	Single Family Detached	1	2582 E Hazel St	18929	47	\$1,371.52
1073 - 401 - 18 - 0000	Yes	Single Family Detached	1	2592 E Hazel St	18929	48	\$1,371.52
1073 - 401 - 19 - 0000	Yes	Single Family Detached	1	2593 E Hazel St	18929	49	\$1,371.52
1073 - 401 - 20 - 0000	Yes	Single Family Detached	1	2583 E Hazel St	18929	50	\$1,371.52
1073 - 401 - 21 - 0000	Yes	Single Family Detached	1	2573 E Hazel St	18929	51	\$1,371.52
1073 - 401 - 22 - 0000	Yes	Single Family Detached	1	2563 E Hazel St	18929	52	\$1,371.52
1073 - 401 - 23 - 0000	Yes	Single Family Detached	1	2553 E Hazel St	18929	53	\$1,371.52
1073 - 401 - 24 - 0000	Yes	Single Family Detached	1	2543 E Hazel St	18929	54	\$1,371.52
1073 - 401 - 25 - 0000	Yes	Single Family Detached	1	2533 E Hazel St	18929	55	\$1,371.52
1073 - 401 - 26 - 0000	Yes	Single Family Detached	1	2523 E Hazel St	18929	56	\$1,371.52
1073 - 401 - 27 - 0000	Yes	Single Family Detached	1	2513 E Hazel St	18929	57	\$1,371.52
1073 - 401 - 28 - 0000	Yes	Single Family Detached	1	2510 E Violet Ln	18929	58	\$1,371.52
1073 - 401 - 29 - 0000	Yes	Single Family Detached	1	2520 E Violet Ln	18929	59	\$1,371.52
1073 - 401 - 30 - 0000	Yes	Single Family Detached	1	2530 E Violet Ln	18929	60	\$1,371.52
1073 - 401 - 31 - 0000	Yes	Single Family Detached	1	2540 E Violet Ln	18929	61	\$1,371.52
1073 - 401 - 32 - 0000	Yes	Single Family Detached	1	2550 E Violet Ln	18929	62	\$1,371.52
1073 - 401 - 33 - 0000	Yes	Single Family Detached	1	2560 E Violet Ln	18929	63	\$1,371.52
1073 - 401 - 34 - 0000	Yes	Single Family Detached	1	2570 E Violet Ln	18929	64	\$1,371.52
1073 - 401 - 35 - 0000	Yes	Single Family Detached	1	2580 E Violet Ln	18929	65	\$1,371.52
1073 - 401 - 36 - 0000	Yes	Single Family Detached	1	2590 E Violet Ln	18929	66	\$1,371.52
1073 - 401 - 37 - 0000	No			--	--	--	\$0.00
1073 - 401 - 38 - 0000	No			--	--	--	\$0.00
1073 - 401 - 39 - 0000	No			--	--	--	\$0.00
1073 - 401 - 40 - 0000	No			--	--	--	\$0.00
1073 - 402 - 01 - 0000	Yes	Single Family Detached	1	2591 E Violet Ln	18929	1	\$1,371.52
1073 - 402 - 02 - 0000	Yes	Single Family Detached	1	2581 E Violet Ln	18929	2	\$1,371.52
1073 - 402 - 03 - 0000	Yes	Single Family Detached	1	2571 E Violet Ln	18929	3	\$1,371.52
1073 - 402 - 04 - 0000	Yes	Single Family Detached	1	2561 E Violet Ln	18929	4	\$1,371.52
1073 - 402 - 05 - 0000	Yes	Single Family Detached	1	2551 E Violet Ln	18929	5	\$1,371.52
1073 - 402 - 06 - 0000	Yes	Single Family Detached	1	2541 E Violet Ln	18929	6	\$1,371.52
1073 - 402 - 07 - 0000	Yes	Single Family Detached	1	2531 E Violet Ln	18929	7	\$1,371.52
1073 - 402 - 08 - 0000	Yes	Single Family Detached	1	2521 E Violet Ln	18929	8	\$1,371.52
1073 - 402 - 09 - 0000	Yes	Single Family Detached	1	2511 E Violet Ln	18929	9	\$1,371.52
1073 - 402 - 10 - 0000	Yes	Single Family Detached	1	2501 E Violet Ln	18929	10	\$1,371.52
1073 - 402 - 11 - 0000	Yes	Single Family Detached	1	4608 S Piper Wy	18929	11	\$1,371.52
1073 - 402 - 12 - 0000	Yes	Single Family Detached	1	4616 S Piper Wy	18929	12	\$1,371.52
1073 - 402 - 13 - 0000	Yes	Single Family Detached	1	4624 S Piper Wy	18929	13	\$1,371.52
1073 - 402 - 14 - 0000	Yes	Single Family Detached	1	4632 S Piper Wy	18929	14	\$1,371.52
1073 - 402 - 15 - 0000	Yes	Single Family Detached	1	4640 S Piper Wy	18929	15	\$1,371.52
1073 - 402 - 16 - 0000	Yes	Single Family Detached	1	4648 S Piper Wy	18929	16	\$1,371.52
1073 - 402 - 17 - 0000	Yes	Single Family Detached	1	4656 S Piper Wy	18929	17	\$1,371.52
1073 - 402 - 18 - 0000	Yes	Single Family Detached	1	4664 S Piper Wy	18929	18	\$1,371.52
1073 - 402 - 19 - 0000	Yes	Single Family Detached	1	4672 S Piper Wy	18929	19	\$1,371.52
1073 - 402 - 20 - 0000	Yes	Single Family Detached	1	4680 S Piper Wy	18929	20	\$1,371.52
1073 - 402 - 21 - 0000	Yes	Single Family Detached	1	4688 S Piper Wy	18929	21	\$1,371.52
1073 - 402 - 22 - 0000	Yes	Single Family Detached	1	4696 S Piper Wy	18929	22	\$1,371.52
1073 - 402 - 23 - 0000	Yes	Single Family Detached	1	2508 E Embry Ln	18929	23	\$1,371.52

City of Ontario
Community Facilities District No. 48
(Tevelde Services)
Fiscal Year 2024-25 Special Tax Levy

Assessor's Parcel Number	Issuance of Building Permit	Land Use Class	Number of Units	Street Address	Tract No.	Lot No.	FY 2024-25 Actual Special Tax
1073 - 402 - 24 - 0000	Yes	Single Family Detached	1	2520 E Embry Ln	18929	24	\$1,371.52
1073 - 402 - 25 - 0000	Yes	Single Family Detached	1	2532 E Embry Ln	18929	25	\$1,371.52
1073 - 402 - 26 - 0000	Yes	Single Family Detached	1	2544 E Embry Ln	18929	26	\$1,371.52
1073 - 402 - 27 - 0000	Yes	Single Family Detached	1	2556 E Embry Ln	18929	27	\$1,371.52
1073 - 402 - 28 - 0000	Yes	Single Family Detached	1	2568 E Embry Ln	18929	28	\$1,371.52
1073 - 402 - 29 - 0000	Yes	Single Family Detached	1	2580 E Embry Ln	18929	29	\$1,371.52
1073 - 402 - 30 - 0000	Yes	Single Family Detached	1	2592 E Embry Ln	18929	30	\$1,371.52
1073 - 402 - 31 - 0000	Yes	Single Family Detached	1	2589 E Harlow Ln	18929	159	\$1,371.52
1073 - 402 - 32 - 0000	Yes	Single Family Detached	1	2577 E Harlow Ln	18929	160	\$1,371.52
1073 - 402 - 33 - 0000	Yes	Single Family Detached	1	2565 E Harlow Ln	18929	161	\$1,371.52
1073 - 402 - 34 - 0000	Yes	Single Family Detached	1	2553 E Harlow Ln	18929	162	\$1,371.52
1073 - 402 - 35 - 0000	Yes	Single Family Detached	1	2541 E Harlow Ln	18929	163	\$1,371.52
1073 - 402 - 36 - 0000	Yes	Single Family Detached	1	2529 E Harlow Ln	18929	164	\$1,371.52
1073 - 402 - 37 - 0000	Yes	Single Family Detached	1	2517 E Harlow Ln	18929	165	\$1,371.52
1073 - 402 - 38 - 0000	Yes	Single Family Detached	1	2505 E Harlow Ln	18929	166	\$1,371.52
1073 - 402 - 39 - 0000	Yes	Single Family Detached	1	4738 S Reese Wy	18929	167	\$1,371.52
1073 - 402 - 40 - 0000	Yes	Single Family Detached	1	4748 S Reese Wy	18929	168	\$1,371.52
1073 - 402 - 41 - 0000	Yes	Single Family Detached	1	4758 S Reese Wy	18929	169	\$1,371.52
1073 - 402 - 42 - 0000	Yes	Single Family Detached	1	4768 S Reese Wy	18929	170	\$1,371.52
1073 - 402 - 43 - 0000	Yes	Single Family Detached	1	4778 S Reese Wy	18929	171	\$1,371.52
1073 - 402 - 44 - 0000	Yes	Single Family Detached	1	4788 S Reese Wy	18929	172	\$1,371.52
1073 - 402 - 45 - 0000	Yes	Single Family Detached	1	4798 S Reese Wy	18929	173	\$1,371.52
1073 - 402 - 46 - 0000	Yes	Single Family Detached	1	4808 S Reese Wy	18929	174	\$1,371.52
1073 - 402 - 47 - 0000	Yes	Single Family Detached	1	4818 S Reese Wy	18929	175	\$1,371.52
1073 - 402 - 48 - 0000	No			--	--	--	\$0.00
1073 - 402 - 50 - 0000	No			--	--	--	\$0.00
1073 - 402 - 51 - 0000	No			--	--	--	\$0.00
1073 - 402 - 52 - 0000	No			--	--	--	\$0.00
1073 - 402 - 53 - 0000	No			--	--	--	\$0.00
1073 - 402 - 54 - 0000	No			--	--	--	\$0.00
1073 - 403 - 01 - 0000	Yes	Single Family Detached	1	4819 S Reese Wy	18929	176	\$1,371.52
1073 - 403 - 02 - 0000	Yes	Single Family Detached	1	4809 S Reese Wy	18929	177	\$1,371.52
1073 - 403 - 03 - 0000	Yes	Single Family Detached	1	4799 S Reese Wy	18929	178	\$1,371.52
1073 - 403 - 04 - 0000	Yes	Single Family Detached	1	4789 S Reese Wy	18929	179	\$1,371.52
1073 - 403 - 05 - 0000	Yes	Single Family Detached	1	4779 S Reese Wy	18929	180	\$1,371.52
1073 - 403 - 06 - 0000	Yes	Single Family Detached	1	4769 S Reese Wy	18929	181	\$1,371.52
1073 - 403 - 07 - 0000	Yes	Single Family Detached	1	4759 S Reese Wy	18929	182	\$1,371.52
1073 - 403 - 08 - 0000	Yes	Single Family Detached	1	4749 S Reese Wy	18929	183	\$1,371.52
1073 - 403 - 09 - 0000	Yes	Single Family Detached	1	4746 S Ansley Av	18929	184	\$1,371.52
1073 - 403 - 10 - 0000	Yes	Single Family Detached	1	4756 S Ansley Av	18929	185	\$1,371.52
1073 - 403 - 11 - 0000	Yes	Single Family Detached	1	4766 S Ansley Av	18929	186	\$1,371.52
1073 - 403 - 12 - 0000	Yes	Single Family Detached	1	4776 S Ansley Av	18929	187	\$1,371.52
1073 - 403 - 13 - 0000	Yes	Single Family Detached	1	4786 S Ansley Av	18929	188	\$1,371.52
1073 - 403 - 14 - 0000	Yes	Single Family Detached	1	4796 S Ansley Av	18929	189	\$1,371.52
1073 - 403 - 15 - 0000	Yes	Single Family Detached	1	4806 S Ansley Av	18929	190	\$1,371.52
1073 - 403 - 16 - 0000	Yes	Single Family Detached	1	4816 S Ansley Av	18929	191	\$1,371.52
1073 - 403 - 17 - 0000	Yes	Single Family Detached	1	4817 S Ansley Av	18929	192	\$1,371.52
1073 - 403 - 18 - 0000	Yes	Single Family Detached	1	4807 S Ansley Av	18929	193	\$1,371.52
1073 - 403 - 19 - 0000	Yes	Single Family Detached	1	4797 S Ansley Av	18929	194	\$1,371.52
1073 - 403 - 20 - 0000	Yes	Single Family Detached	1	4787 S Ansley Av	18929	195	\$1,371.52
1073 - 403 - 21 - 0000	Yes	Single Family Detached	1	4777 S Ansley Av	18929	196	\$1,371.52
1073 - 403 - 22 - 0000	Yes	Single Family Detached	1	4767 S Ansley Av	18929	197	\$1,371.52

City of Ontario
Community Facilities District No. 48
(Tevelde Services)
Fiscal Year 2024-25 Special Tax Levy

Assessor's Parcel Number	Issuance of Building Permit	Land Use Class	Number of Units	Street Address	Tract No.	Lot No.	FY 2024-25 Actual Special Tax
1073 - 403 - 23 - 0000	Yes	Single Family Detached	1	4757 S Ansley Av	18929	198	\$1,371.52
1073 - 403 - 24 - 0000	Yes	Single Family Detached	1	4747 S Ansley Av	18929	199	\$1,371.52
1073 - 403 - 25 - 0000	Yes	Single Family Detached	1	4750 S Ivy Av	18929	200	\$1,371.52
1073 - 403 - 26 - 0000	Yes	Single Family Detached	1	4760 S Ivy Av	18929	201	\$1,371.52
1073 - 403 - 27 - 0000	Yes	Single Family Detached	1	4770 S Ivy Av	18929	202	\$1,371.52
1073 - 403 - 28 - 0000	Yes	Single Family Detached	1	4780 S Ivy Av	18929	203	\$1,371.52
1073 - 403 - 29 - 0000	Yes	Single Family Detached	1	4790 S Ivy Av	18929	204	\$1,371.52
1073 - 403 - 30 - 0000	Yes	Single Family Detached	1	4800 S Ivy Av	18929	205	\$1,371.52
1073 - 403 - 31 - 0000	Yes	Single Family Detached	1	4810 S Ivy Av	18929	206	\$1,371.52
1073 - 403 - 32 - 0000	Yes	Single Family Detached	1	4820 S Ivy Av	18929	207	\$1,371.52
1073 - 403 - 33 - 0000	No			--	--	--	\$0.00
1073 - 403 - 34 - 0000	No			--	--	--	\$0.00
1073 - 403 - 35 - 0000	No			--	--	--	\$0.00
1073 - 403 - 36 - 0000	No			--	--	--	\$0.00

Total Special Tax Levy for FY 2024-25	\$592,496.64
--	---------------------

City of Ontario
Community Facilities District No. 49
(Avenue 176 Services)
Fiscal Year 2024-25 Special Tax Levy

Assessor's Parcel Number	Issuance of Building Permit	Land Use Class	Number of Units	Street Address	Tract No.	Lot No.	FY 2024-25 Actual Special Tax
0218 - 043 - 01 - 0000	Yes	Single Family Detached	1	2920 E Bourbon St	20012	107	\$1,371.52
0218 - 043 - 02 - 0000	Yes	Single Family Detached	1	2930 E Bourbon St	20012	108	\$1,371.52
0218 - 043 - 03 - 0000	Yes	Single Family Detached	1	2940 E Bourbon St	20012	109	\$1,371.52
0218 - 043 - 04 - 0000	Yes	Single Family Detached	1	2950 E Bourbon St	20012	110	\$1,371.52
0218 - 043 - 05 - 0000	Yes	Single Family Detached	1	2960 E Bourbon St	20012	111	\$1,371.52
0218 - 043 - 06 - 0000	Yes	Single Family Detached	1	2970 E Bourbon St	20012	112	\$1,371.52
0218 - 043 - 07 - 0000	Yes	Single Family Detached	1	2980 E Bourbon St	20012	113	\$1,371.52
0218 - 043 - 08 - 0000	Yes	Single Family Detached	1	2990 E Bourbon St	20012	114	\$1,371.52
0218 - 043 - 09 - 0000	Yes	Single Family Detached	1	3000 E Bourbon St	20012	115	\$1,371.52
0218 - 043 - 10 - 0000	Yes	Single Family Detached	1	3010 E Bourbon St	20012	116	\$1,371.52
0218 - 043 - 11 - 0000	Yes	Single Family Detached	1	3020 E Bourbon St	20012	117	\$1,371.52
0218 - 043 - 12 - 0000	Yes	Single Family Detached	1	3030 E Bourbon St	20012	118	\$1,371.52
0218 - 043 - 13 - 0000	Yes	Single Family Detached	1	3031 E Abbey Rd	20012	119	\$1,371.52
0218 - 043 - 14 - 0000	Yes	Single Family Detached	1	3021 E Abbey Rd	20012	120	\$1,371.52
0218 - 043 - 15 - 0000	Yes	Single Family Detached	1	3011 E Abbey Rd	20012	121	\$1,371.52
0218 - 043 - 16 - 0000	Yes	Single Family Detached	1	3001 E Abbey Rd	20012	122	\$1,371.52
0218 - 043 - 17 - 0000	Yes	Single Family Detached	1	2991 E Abbey Rd	20012	123	\$1,371.52
0218 - 043 - 18 - 0000	Yes	Single Family Detached	1	2981 E Abbey Rd	20012	124	\$1,371.52
0218 - 043 - 19 - 0000	Yes	Single Family Detached	1	2971 E Abbey Rd	20012	125	\$1,371.52
0218 - 043 - 20 - 0000	Yes	Single Family Detached	1	2961 E Abbey Rd	20012	126	\$1,371.52
0218 - 043 - 21 - 0000	Yes	Single Family Detached	1	2951 E Abbey Rd	20012	127	\$1,371.52
0218 - 043 - 22 - 0000	Yes	Single Family Detached	1	2941 E Abbey Rd	20012	128	\$1,371.52
0218 - 043 - 23 - 0000	Yes	Single Family Detached	1	2931 E Abbey Rd	20012	129	\$1,371.52
0218 - 043 - 24 - 0000	Yes	Single Family Detached	1	2921 E Abbey Rd	20012	130	\$1,371.52
0218 - 043 - 25 - 0000	Yes	Single Family Detached	1	3034 E Abbey Rd	20012	131	\$1,371.52
0218 - 043 - 26 - 0000	Yes	Single Family Detached	1	3024 E Abbey Rd	20012	132	\$1,371.52
0218 - 043 - 27 - 0000	Yes	Single Family Detached	1	3014 E Abbey Rd	20012	133	\$1,371.52
0218 - 043 - 28 - 0000	Yes	Single Family Detached	1	3004 E Abbey Rd	20012	134	\$1,371.52
0218 - 043 - 29 - 0000	Yes	Single Family Detached	1	2994 E Abbey Rd	20012	135	\$1,371.52
0218 - 043 - 30 - 0000	Yes	Single Family Detached	1	2984 E Abbey Rd	20012	136	\$1,371.52
0218 - 043 - 31 - 0000	Yes	Single Family Detached	1	2974 E Abbey Rd	20012	137	\$1,371.52
0218 - 043 - 32 - 0000	Yes	Single Family Detached	1	2964 E Abbey Rd	20012	138	\$1,371.52
0218 - 043 - 33 - 0000	Yes	Single Family Detached	1	2954 E Abbey Rd	20012	139	\$1,371.52
0218 - 043 - 34 - 0000	Yes	Single Family Detached	1	2944 E Abbey Rd	20012	140	\$1,371.52
0218 - 043 - 35 - 0000	Yes	Single Family Detached	1	2934 E Abbey Rd	20012	141	\$1,371.52
0218 - 043 - 36 - 0000	Yes	Single Family Detached	1	4109 S Canal Wy	20012	142	\$1,371.52
0218 - 043 - 37 - 0000	Yes	Single Family Detached	1	4119 S Canal Wy	20012	143	\$1,371.52
0218 - 043 - 38 - 0000	Yes	Single Family Detached	1	4129 S Canal Wy	20012	144	\$1,371.52
0218 - 043 - 39 - 0000	Yes	Single Family Detached	1	2937 E Grafton St	20012	145	\$1,371.52
0218 - 043 - 40 - 0000	Yes	Single Family Detached	1	2947 E Grafton St	20012	146	\$1,371.52
0218 - 043 - 41 - 0000	Yes	Single Family Detached	1	2957 E Grafton St	20012	147	\$1,371.52
0218 - 043 - 42 - 0000	Yes	Single Family Detached	1	2967 E Grafton St	20012	148	\$1,371.52
0218 - 043 - 43 - 0000	Yes	Single Family Detached	1	2977 E Grafton St	20012	149	\$1,371.52
0218 - 043 - 44 - 0000	Yes	Single Family Detached	1	2987 E Grafton St	20012	150	\$1,371.52
0218 - 043 - 45 - 0000	Yes	Single Family Detached	1	2997 E Grafton St	20012	151	\$1,371.52
0218 - 043 - 46 - 0000	Yes	Single Family Detached	1	3007 E Grafton St	20012	152	\$1,371.52
0218 - 043 - 47 - 0000	Yes	Single Family Detached	1	3017 E Grafton St	20012	153	\$1,371.52
0218 - 043 - 48 - 0000	Yes	Single Family Detached	1	3027 E Grafton St	20012	154	\$1,371.52
0218 - 043 - 49 - 0000	Yes	Single Family Detached	1	3037 E Grafton St	20012	155	\$1,371.52
0218 - 043 - 50 - 0000	No			--	--	--	\$0.00
0218 - 043 - 51 - 0000	No			--	--	--	\$0.00
0218 - 043 - 52 - 0000	No			--	--	--	\$0.00
0218 - 043 - 53 - 0000	No			--	--	--	\$0.00
0218 - 043 - 54 - 0000	No			--	--	--	\$0.00
0218 - 043 - 55 - 0000	No			--	--	--	\$0.00
0218 - 044 - 01 - 0000	Yes	Single Family Detached	1	4085 S Bowery Pl	20012	1	\$1,371.52
0218 - 044 - 02 - 0000	Yes	Single Family Detached	1	4095 S Bowery Pl	20012	2	\$1,371.52

City of Ontario
Community Facilities District No. 49
(Avenue 176 Services)
Fiscal Year 2024-25 Special Tax Levy

Assessor's Parcel Number	Issuance of Building Permit	Land Use Class	Number of Units	Street Address	Tract No.	Lot No.	FY 2024-25 Actual Special Tax
0218 - 044 - 03 - 0000	Yes	Single Family Detached	1	4105 S Bowery Pl	20012	3	\$1,371.52
0218 - 044 - 04 - 0000	Yes	Single Family Detached	1	4115 S Bowery Pl	20012	4	\$1,371.52
0218 - 044 - 05 - 0000	Yes	Single Family Detached	1	4125 S Bowery Pl	20012	5	\$1,371.52
0218 - 044 - 06 - 0000	Yes	Single Family Detached	1	4135 S Bowery Pl	20012	6	\$1,371.52
0218 - 044 - 07 - 0000	Yes	Single Family Detached	1	4145 S Bowery Pl	20012	7	\$1,371.52
0218 - 044 - 08 - 0000	Yes	Single Family Detached	1	4155 S Bowery Pl	20012	8	\$1,371.52
0218 - 044 - 09 - 0000	Yes	Single Family Detached	1	4140 S Bowery Pl	20012	9	\$1,371.52
0218 - 044 - 10 - 0000	Yes	Single Family Detached	1	4130 S Bowery Pl	20012	10	\$1,371.52
0218 - 044 - 11 - 0000	Yes	Single Family Detached	1	4120 S Bowery Pl	20012	11	\$1,371.52
0218 - 044 - 12 - 0000	Yes	Single Family Detached	1	4110 S Bowery Pl	20012	12	\$1,371.52
0218 - 044 - 13 - 0000	Yes	Single Family Detached	1	4100 S Bowery Pl	20012	13	\$1,371.52
0218 - 044 - 14 - 0000	Yes	Single Family Detached	1	4090 S Bowery Pl	20012	14	\$1,371.52
0218 - 044 - 15 - 0000	Yes	Single Family Detached	1	4080 S Bowery Pl	20012	15	\$1,371.52
0218 - 044 - 16 - 0000	Yes	Single Family Detached	1	3036 E Grafton St	20012	156	\$1,371.52
0218 - 044 - 17 - 0000	Yes	Single Family Detached	1	3026 E Grafton St	20012	157	\$1,371.52
0218 - 044 - 18 - 0000	Yes	Single Family Detached	1	3016 E Grafton St	20012	158	\$1,371.52
0218 - 044 - 19 - 0000	Yes	Single Family Detached	1	3006 E Grafton St	20012	159	\$1,371.52
0218 - 044 - 20 - 0000	Yes	Single Family Detached	1	2996 E Grafton St	20012	160	\$1,371.52
0218 - 044 - 21 - 0000	Yes	Single Family Detached	1	2986 E Grafton St	20012	161	\$1,371.52
0218 - 044 - 22 - 0000	Yes	Single Family Detached	1	2976 E Grafton St	20012	162	\$1,371.52
0218 - 044 - 23 - 0000	Yes	Single Family Detached	1	2966 E Grafton St	20012	163	\$1,371.52
0218 - 044 - 24 - 0000	Yes	Single Family Detached	1	2956 E Grafton St	20012	164	\$1,371.52
0218 - 044 - 25 - 0000	Yes	Single Family Detached	1	2946 E Grafton St	20012	165	\$1,371.52
0218 - 044 - 26 - 0000	Yes	Single Family Detached	1	2936 E Grafton St	20012	166	\$1,371.52
0218 - 044 - 27 - 0000	Yes	Single Family Detached	1	2926 E Grafton St	20012	167	\$1,371.52
0218 - 044 - 28 - 0000	Yes	Single Family Detached	1	2916 E Grafton St	20012	168	\$1,371.52
0218 - 044 - 29 - 0000	Yes	Single Family Detached	1	2906 E Grafton St	20012	169	\$1,371.52
0218 - 044 - 30 - 0000	Yes	Single Family Detached	1	2900 E Grafton St	20012	170	\$1,371.52
0218 - 044 - 31 - 0000	Yes	Single Family Detached	1	4132 S Canal Wy	20012	171	\$1,371.52
0218 - 044 - 32 - 0000	Yes	Single Family Detached	1	4122 S Canal Wy	20012	172	\$1,371.52
0218 - 044 - 33 - 0000	Yes	Single Family Detached	1	4112 S Canal Wy	20012	173	\$1,371.52
0218 - 044 - 34 - 0000	Yes	Single Family Detached	1	4102 S Canal Wy	20012	174	\$1,371.52
0218 - 044 - 35 - 0000	Yes	Single Family Detached	1	4092 S Canal Wy	20012	175	\$1,371.52
0218 - 044 - 36 - 0000	Yes	Single Family Detached	1	4082 S Canal Wy	20012	176	\$1,371.52
0218 - 044 - 37 - 0000	No			--	--	--	\$0.00
0218 - 044 - 38 - 0000	No			--	--	--	\$0.00
0218 - 044 - 39 - 0000	No			--	--	--	\$0.00
0218 - 044 - 40 - 0000	No			--	--	--	\$0.00
0218 - 044 - 41 - 0000	No			--	--	--	\$0.00
0218 - 044 - 42 - 0000	No			--	--	--	\$0.00
0218 - 044 - 43 - 0000	No			--	--	--	\$0.00
0218 - 044 - 44 - 0000	No			--	--	--	\$0.00
0218 - 044 - 45 - 0000	No			--	--	--	\$0.00
0218 - 044 - 46 - 0000	No			--	--	--	\$0.00
0218 - 413 - 01 - 0000	Yes	Single Family Detached	1	4072 S Canal Wy	20012	34	\$1,371.52
0218 - 413 - 02 - 0000	Yes	Single Family Detached	1	4062 S Canal Wy	20012	35	\$1,371.52
0218 - 413 - 03 - 0000	Yes	Single Family Detached	1	4052 S Canal Wy	20012	36	\$1,371.52
0218 - 413 - 04 - 0000	Yes	Single Family Detached	1	4042 S Canal Wy	20012	37	\$1,371.52
0218 - 413 - 05 - 0000	Yes	Single Family Detached	1	4032 S Canal Wy	20012	38	\$1,371.52
0218 - 413 - 06 - 0000	Yes	Single Family Detached	1	2922 E Penny Ln	20012	77	\$1,371.52
0218 - 413 - 07 - 0000	Yes	Single Family Detached	1	2930 E Penny Ln	20012	78	\$1,371.52
0218 - 413 - 08 - 0000	Yes	Single Family Detached	1	2938 E Penny Ln	20012	79	\$1,371.52
0218 - 413 - 09 - 0000	Yes	Single Family Detached	1	2946 E Penny Ln	20012	80	\$1,371.52
0218 - 413 - 10 - 0000	Yes	Single Family Detached	1	2954 E Penny Ln	20012	81	\$1,371.52
0218 - 413 - 11 - 0000	Yes	Single Family Detached	1	2962 E Penny Ln	20012	82	\$1,371.52
0218 - 413 - 12 - 0000	Yes	Single Family Detached	1	2970 E Penny Ln	20012	83	\$1,371.52
0218 - 413 - 13 - 0000	Yes	Single Family Detached	1	2978 E Penny Ln	20012	84	\$1,371.52

City of Ontario
Community Facilities District No. 49
(Avenue 176 Services)
Fiscal Year 2024-25 Special Tax Levy

Assessor's Parcel Number	Issuance of Building Permit	Land Use Class	Number of Units	Street Address	Tract No.	Lot No.	FY 2024-25 Actual Special Tax
0218 - 413 - 14 - 0000	Yes	Single Family Detached	1	2986 E Penny Ln	20012	85	\$1,371.52
0218 - 413 - 15 - 0000	Yes	Single Family Detached	1	2994 E Penny Ln	20012	86	\$1,371.52
0218 - 413 - 16 - 0000	Yes	Single Family Detached	1	3002 E Penny Ln	20012	87	\$1,371.52
0218 - 413 - 17 - 0000	Yes	Single Family Detached	1	3010 E Penny Ln	20012	88	\$1,371.52
0218 - 413 - 18 - 0000	Yes	Single Family Detached	1	3018 E Penny Ln	20012	89	\$1,371.52
0218 - 413 - 19 - 0000	Yes	Single Family Detached	1	3026 E Penny Ln	20012	90	\$1,371.52
0218 - 413 - 20 - 0000	Yes	Single Family Detached	1	3032 E Penny Ln	20012	91	\$1,371.52
0218 - 413 - 21 - 0000	Yes	Single Family Detached	1	3033 E Bourbon St	20012	92	\$1,371.52
0218 - 413 - 22 - 0000	Yes	Single Family Detached	1	3027 E Bourbon St	20012	93	\$1,371.52
0218 - 413 - 23 - 0000	Yes	Single Family Detached	1	3019 E Bourbon St	20012	94	\$1,371.52
0218 - 413 - 24 - 0000	Yes	Single Family Detached	1	3011 E Bourbon St	20012	95	\$1,371.52
0218 - 413 - 25 - 0000	Yes	Single Family Detached	1	3003 E Bourbon St	20012	96	\$1,371.52
0218 - 413 - 26 - 0000	Yes	Single Family Detached	1	2995 E Bourbon St	20012	97	\$1,371.52
0218 - 413 - 27 - 0000	Yes	Single Family Detached	1	2987 E Bourbon St	20012	98	\$1,371.52
0218 - 413 - 28 - 0000	Yes	Single Family Detached	1	2979 E Bourbon St	20012	99	\$1,371.52
0218 - 413 - 29 - 0000	Yes	Single Family Detached	1	2971 E Bourbon St	20012	100	\$1,371.52
0218 - 413 - 30 - 0000	Yes	Single Family Detached	1	2963 E Bourbon St	20012	101	\$1,371.52
0218 - 413 - 31 - 0000	Yes	Single Family Detached	1	2955 E Bourbon St	20012	102	\$1,371.52
0218 - 413 - 32 - 0000	Yes	Single Family Detached	1	2947 E Bourbon St	20012	103	\$1,371.52
0218 - 413 - 33 - 0000	Yes	Single Family Detached	1	2939 E Bourbon St	20012	104	\$1,371.52
0218 - 413 - 34 - 0000	Yes	Single Family Detached	1	2931 E Bourbon St	20012	105	\$1,371.52
0218 - 413 - 35 - 0000	Yes	Single Family Detached	1	2923 E Bourbon St	20012	106	\$1,371.52
0218 - 413 - 36 - 0000	No			--	--	--	\$0.00
0218 - 413 - 37 - 0000	No			--	--	--	\$0.00
0218 - 413 - 38 - 0000	No			--	--	--	\$0.00
0218 - 413 - 39 - 0000	No			--	--	--	\$0.00
0218 - 413 - 40 - 0000	No			--	--	--	\$0.00
0218 - 413 - 41 - 0000	No			--	--	--	\$0.00
0218 - 413 - 42 - 0000	No			--	--	--	\$0.00
0218 - 413 - 43 - 0000	No			--	--	--	\$0.00
0218 - 413 - 44 - 0000	No			--	--	--	\$0.00
0218 - 414 - 01 - 0000	Yes	Single Family Detached	1	4070 S Bowery Pl	20012	16	\$1,371.52
0218 - 414 - 02 - 0000	Yes	Single Family Detached	1	4060 S Bowery Pl	20012	17	\$1,371.52
0218 - 414 - 03 - 0000	Yes	Single Family Detached	1	4050 S Bowery Pl	20012	18	\$1,371.52
0218 - 414 - 04 - 0000	Yes	Single Family Detached	1	4040 S Bowery Pl	20012	19	\$1,371.52
0218 - 414 - 05 - 0000	Yes	Single Family Detached	1	4030 S Bowery Pl	20012	20	\$1,371.52
0218 - 414 - 06 - 0000	Yes	Single Family Detached	1	4020 S Bowery Pl	20012	21	\$1,371.52
0218 - 414 - 07 - 0000	Yes	Single Family Detached	1	4010 S Bowery Pl	20012	22	\$1,371.52
0218 - 414 - 08 - 0000	Yes	Single Family Detached	1	2868 E La Avenida Dr	20012	23	\$1,371.52
0218 - 414 - 09 - 0000	Yes	Single Family Detached	1	2876 S Bowery Pl	20012	24	\$1,371.52
0218 - 414 - 10 - 0000	Yes	Single Family Detached	1	2884 S Bowery Pl	20012	25	\$1,371.52
0218 - 414 - 11 - 0000	Yes	Single Family Detached	1	2892 S Bowery Pl	20012	26	\$1,371.52
0218 - 414 - 12 - 0000	Yes	Single Family Detached	1	4015 S Bowery Pl	20012	27	\$1,371.52
0218 - 414 - 13 - 0000	Yes	Single Family Detached	1	4025 S Bowery Pl	20012	28	\$1,371.52
0218 - 414 - 14 - 0000	Yes	Single Family Detached	1	4035 S Bowery Pl	20012	29	\$1,371.52
0218 - 414 - 15 - 0000	Yes	Single Family Detached	1	4045 S Bowery Pl	20012	30	\$1,371.52
0218 - 414 - 16 - 0000	Yes	Single Family Detached	1	4055 S Bowery Pl	20012	31	\$1,371.52
0218 - 414 - 17 - 0000	Yes	Single Family Detached	1	4065 S Bowery Pl	20012	32	\$1,371.52
0218 - 414 - 18 - 0000	Yes	Single Family Detached	1	4075 S Bowery Pl	20012	33	\$1,371.52
0218 - 414 - 19 - 0000	Yes	Single Family Detached	1	2913 E Penny Ln	20012	39	\$1,371.52
0218 - 414 - 20 - 0000	Yes	Single Family Detached	1	2905 E Penny Ln	20012	40	\$1,371.52
0218 - 414 - 21 - 0000	Yes	Single Family Detached	1	2900 E La Avenida Dr	20012	41	\$1,371.52
0218 - 414 - 22 - 0000	Yes	Single Family Detached	1	2908 E La Avenida Dr	20012	42	\$1,371.52
0218 - 414 - 23 - 0000	Yes	Single Family Detached	1	2916 E La Avenida Dr	20012	43	\$1,371.52
0218 - 414 - 24 - 0000	Yes	Single Family Detached	1	2924 E La Avenida Dr	20012	44	\$1,371.52
0218 - 414 - 25 - 0000	Yes	Single Family Detached	1	2932 E La Avenida Dr	20012	45	\$1,371.52
0218 - 414 - 26 - 0000	Yes	Single Family Detached	1	2940 E La Avenida Dr	20012	46	\$1,371.52

City of Ontario
Community Facilities District No. 49
(Avenue 176 Services)
Fiscal Year 2024-25 Special Tax Levy

Assessor's Parcel Number	Issuance of Building Permit	Land Use Class	Number of Units	Street Address	Tract No.	Lot No.	FY 2024-25 Actual Special Tax
0218 - 414 - 27 - 0000	Yes	Single Family Detached	1	2948 E La Avenida Dr	20012	47	\$1,371.52
0218 - 414 - 28 - 0000	Yes	Single Family Detached	1	2956 E La Avenida Dr	20012	48	\$1,371.52
0218 - 414 - 29 - 0000	Yes	Single Family Detached	1	2964 E La Avenida Dr	20012	49	\$1,371.52
0218 - 414 - 30 - 0000	Yes	Single Family Detached	1	2972 E La Avenida Dr	20012	50	\$1,371.52
0218 - 414 - 31 - 0000	Yes	Single Family Detached	1	2980 E La Avenida Dr	20012	51	\$1,371.52
0218 - 414 - 32 - 0000	Yes	Single Family Detached	1	2988 E La Avenida Dr	20012	52	\$1,371.52
0218 - 414 - 33 - 0000	Yes	Single Family Detached	1	2996 E La Avenida Dr	20012	53	\$1,371.52
0218 - 414 - 34 - 0000	Yes	Single Family Detached	1	3004 E La Avenida Dr	20012	54	\$1,371.52
0218 - 414 - 35 - 0000	Yes	Single Family Detached	1	3012 E La Avenida Dr	20012	55	\$1,371.52
0218 - 414 - 36 - 0000	Yes	Single Family Detached	1	3020 E La Avenida Dr	20012	56	\$1,371.52
0218 - 414 - 37 - 0000	Yes	Single Family Detached	1	3028 E La Avenida Dr	20012	57	\$1,371.52
0218 - 414 - 38 - 0000	Yes	Single Family Detached	1	3036 E La Avenida Dr	20012	58	\$1,371.52
0218 - 414 - 39 - 0000	Yes	Single Family Detached	1	3044 E La Avenida Dr	20012	59	\$1,371.52
0218 - 414 - 40 - 0000	Yes	Single Family Detached	1	3052 E La Avenida Dr	20012	60	\$1,371.52
0218 - 414 - 41 - 0000	Yes	Single Family Detached	1	3041 E Penny Ln	20012	61	\$1,371.52
0218 - 414 - 42 - 0000	Yes	Single Family Detached	1	3033 E Penny Ln	20012	62	\$1,371.52
0218 - 414 - 43 - 0000	Yes	Single Family Detached	1	3025 E Penny Ln	20012	63	\$1,371.52
0218 - 414 - 44 - 0000	Yes	Single Family Detached	1	3017 E Penny Ln	20012	64	\$1,371.52
0218 - 414 - 45 - 0000	Yes	Single Family Detached	1	3009 E Penny Ln	20012	65	\$1,371.52
0218 - 414 - 46 - 0000	Yes	Single Family Detached	1	3001 E Penny Ln	20012	66	\$1,371.52
0218 - 414 - 47 - 0000	Yes	Single Family Detached	1	2993 E Penny Ln	20012	67	\$1,371.52
0218 - 414 - 48 - 0000	Yes	Single Family Detached	1	2985 E Penny Ln	20012	68	\$1,371.52
0218 - 414 - 49 - 0000	Yes	Single Family Detached	1	2977 E Penny Ln	20012	69	\$1,371.52
0218 - 414 - 50 - 0000	Yes	Single Family Detached	1	2969 E Penny Ln	20012	70	\$1,371.52
0218 - 414 - 51 - 0000	Yes	Single Family Detached	1	2961 E Penny Ln	20012	71	\$1,371.52
0218 - 414 - 52 - 0000	Yes	Single Family Detached	1	2953 E Penny Ln	20012	72	\$1,371.52
0218 - 414 - 53 - 0000	Yes	Single Family Detached	1	2945 E Penny Ln	20012	73	\$1,371.52
0218 - 414 - 54 - 0000	Yes	Single Family Detached	1	2937 E Penny Ln	20012	74	\$1,371.52
0218 - 414 - 55 - 0000	Yes	Single Family Detached	1	2929 E Penny Ln	20012	75	\$1,371.52
0218 - 414 - 56 - 0000	Yes	Single Family Detached	1	2921 E Penny Ln	20012	76	\$1,371.52
0218 - 414 - 57 - 0000	No			--	--	--	\$0.00
0218 - 414 - 58 - 0000	No			--	--	--	\$0.00
0218 - 414 - 59 - 0000	No			--	--	--	\$0.00
0218 - 414 - 60 - 0000	No			--	--	--	\$0.00
0218 - 414 - 61 - 0000	No			--	--	--	\$0.00
0218 - 414 - 62 - 0000	No			--	--	--	\$0.00
0218 - 414 - 63 - 0000	No			--	--	--	\$0.00
0218 - 414 - 64 - 0000	No			--	--	--	\$0.00
0218 - 414 - 65 - 0000	No			--	--	--	\$0.00

Total Special Tax Levy for FY 2024-25	\$241,387.52
--	---------------------

City of Ontario
Community Facilities District No. 50
(West Ontario Logistics Center Services)
Fiscal Year 2024-25 Special Tax Levy

Assessor's Parcel Number	Issuance of Building Permit	Land Use Class	Number of Units	Street Address	Tract No.	Lot No.	FY 2024-25 Actual Special Tax
1073 - 131 - 01 - 0000	Yes	Non-Residential		5051 S Carpenter Av			\$299,574.78
Total Special Tax Levy for FY 2024-25							\$299,574.78

City of Ontario; Goodwin Consulting Group, Inc.

4/15/2024

City of Ontario
Community Facilities District No. 51
(Ontario Ranch Logistics Center Services)
Fiscal Year 2024-25 Special Tax Levy

Assessor's Parcel Number	Issuance of Building Permit	Land Use Class	Square Footage	Street Address	Tract No.	Lot No.	FY 2024-25 Actual Special Tax
1073 - 111 - 13 - 0000	No			--	--	--	\$0.00
1073 - 111 - 17 - 0000	No			--	--	--	\$0.00
1073 - 111 - 18 - 0000	Yes	Non-Residential	1,180,951	4815 S HELLMAN AV	19738	1	\$295,362.27
1073 - 111 - 19 - 0000	No			--	--	--	\$0.00
1073 - 111 - 24 - 0000	Yes	Non-Residential	1,250,887	E EUCALYPTUS AV, BLDG	19738	3	\$312,853.64
1073 - 111 - 26 - 0000	No			--	--	--	\$0.00
1073 - 111 - 27 - 0000	No			--	--	--	\$0.00
1073 - 111 - 28 - 0000	Yes	Non-Residential	109,076	E EUCALYPTUS AV, BLDG	19738	7&8	\$27,280.50
Total Special Tax Levy for FY 2024-25							\$635,496.41

City of Ontario
Community Facilities District No. 58
(Colony Commerce Center East Services)
Fiscal Year 2024-25 Special Tax Levy

Assessor's Parcel Number	Issuance of Building Permit	Land Use Class	Square Footage	Street Address	Tract No.	Lot No.	FY 2024-25 Actual Special Tax
1073 - 151 - 01 - 0000	Yes	Non-Residential	41,210	2510 E Merrill Ave	--	--	\$10,306.85
1073 - 151 - 02 - 0000	Yes	Non-Residential	50,140	2550 E Merrill Ave	--	--	\$12,540.29
1073 - 151 - 03 - 0000	Yes	Non-Residential	68,110	2580 E Merrill Ave	--	--	\$17,034.68
1073 - 151 - 04 - 0000	Yes	Non-Residential	71,340	2650 E Merrill Ave	--	--	\$17,842.52
1073 - 151 - 05 - 0000	Yes	Non-Residential	68,640	2680 E Merrill Ave	--	--	\$17,167.24
1073 - 151 - 06 - 0000	Yes	Non-Residential	109,690	5050 S Archibald Ave	--	--	\$27,434.07
1073 - 151 - 07 - 0000	Yes	Non-Residential	133,320	5100 S Archibald Ave	--	--	\$33,344.06
1073 - 151 - 08 - 0000	Yes	Non-Residential	142,120	5150 S Archibald Ave	--	--	\$35,544.99
1073 - 151 - 10 - 0000	Yes			--	--	--	\$0.00
1073 - 151 - 16 - 0000	Yes	Non-Residential	1,000,930	5170 S Archibald Ave	--	--	\$250,338.04

Total Special Tax Levy for FY 2024-25	\$421,552.74
--	---------------------

City of Ontario
Community Facilities District No. 59
(Gateway Services)
Fiscal Year 2024-25 Special Tax Levy

Assessor's Parcel Number	Issuance of Building Permit	Land Use Class	Number of Units	Street Address	Tract No.	Lot No.	FY 2024-25 Actual Special Tax
0218 - 211 - 36 - 0000	No			--	--	--	\$0.00
0218 - 211 - 37 - 0000	No			--	--	--	\$0.00
0218 - 305 - 01 - 0000	Yes	Single Family Detached	1	4000 E Crisanta Privado	20265	1	\$1,371.52
0218 - 305 - 02 - 0000	Yes	Single Family Detached	1	3990 E Crisanta Privado	20265	2	\$1,371.52
0218 - 305 - 03 - 0000	Yes	Single Family Detached	1	3980 E Crisanta Privado	20265	3	\$1,371.52
0218 - 305 - 04 - 0000	Yes	Single Family Detached	1	3970 E Crisanta Privado	20265	4	\$1,371.52
0218 - 305 - 05 - 0000	Yes	Single Family Detached	1	3960 E Crisanta Privado	20265	5	\$1,371.52
0218 - 305 - 06 - 0000	Yes	Single Family Detached	1	3950 E Crisanta Privado	20265	6	\$1,371.52
0218 - 305 - 07 - 0000	Yes	Single Family Detached	1	3940 E Crisanta Privado	20265	7	\$1,371.52
0218 - 305 - 08 - 0000	Yes	Single Family Detached	1	4201 S Heather Privado	20265	40	\$1,371.52
0218 - 305 - 09 - 0000	Yes	Single Family Detached	1	4205 S Heather Privado	20265	41	\$1,371.52
0218 - 305 - 10 - 0000	Yes	Single Family Detached	1	4209 S Heather Privado	20265	42	\$1,371.52
0218 - 305 - 11 - 0000	Yes	Single Family Detached	1	4217 S Heather Privado	20265	43	\$1,371.52
0218 - 305 - 12 - 0000	Yes	Single Family Detached	1	4221 S Heather Privado	20265	44	\$1,371.52
0218 - 305 - 13 - 0000	Yes	Single Family Detached	1	4225 S Heather Privado	20265	45	\$1,371.52
0218 - 305 - 14 - 0000	Yes	Single Family Detached	1	4233 S Heather Privado	20265	46	\$1,371.52
0218 - 305 - 15 - 0000	Yes	Single Family Detached	1	4237 S Heather Privado	20265	47	\$1,371.52
0218 - 305 - 16 - 0000	Yes	Single Family Detached	1	4241 S Heather Privado	20265	48	\$1,371.52
0218 - 305 - 17 - 0000	Yes	Single Family Detached	1	4249 S Heather Privado	20265	49	\$1,371.52
0218 - 305 - 18 - 0000	Yes	Single Family Detached	1	4253 S Heather Privado	20265	50	\$1,371.52
0218 - 305 - 19 - 0000	Yes	Single Family Detached	1	4257 S Heather Privado	20265	51	\$1,371.52
0218 - 305 - 20 - 0000	Yes	Single Family Detached	1	4265 S Heather Privado	20265	52	\$1,371.52
0218 - 305 - 21 - 0000	Yes	Single Family Detached	1	4269 S Heather Privado	20265	53	\$1,371.52
0218 - 305 - 22 - 0000	Yes	Single Family Detached	1	4273 S Heather Privado	20265	54	\$1,371.52
0218 - 305 - 23 - 0000	Yes	Single Family Detached	1	4281 S Heather Privado	20265	55	\$1,371.52
0218 - 305 - 24 - 0000	Yes	Single Family Detached	1	4285 S Heather Privado	20265	56	\$1,371.52
0218 - 305 - 25 - 0000	Yes	Single Family Detached	1	4289 S Heather Privado	20265	57	\$1,371.52
0218 - 305 - 26 - 0000	Yes	Single Family Detached	1	3939 E Crisanta Privado	20265	58	\$1,371.52
0218 - 305 - 27 - 0000	Yes	Single Family Detached	1	3949 E Crisanta Privado	20265	59	\$1,371.52
0218 - 305 - 28 - 0000	Yes	Single Family Detached	1	3959 E Crisanta Privado	20265	60	\$1,371.52
0218 - 305 - 29 - 0000	Yes	Single Family Detached	1	3969 E Crisanta Privado	20265	61	\$1,371.52
0218 - 305 - 30 - 0000	Yes	Single Family Detached	1	3979 E Crisanta Privado	20265	62	\$1,371.52
0218 - 305 - 31 - 0000	Yes	Single Family Detached	1	3989 E Crisanta Privado	20265	63	\$1,371.52
0218 - 305 - 32 - 0000	Yes	Single Family Detached	1	4292 S Crisanta Privado	20265	64	\$1,371.52
0218 - 305 - 33 - 0000	Yes	Single Family Detached	1	4288 S Crisanta Privado	20265	65	\$1,371.52
0218 - 305 - 34 - 0000	Yes	Single Family Detached	1	4284 S Crisanta Privado	20265	66	\$1,371.52
0218 - 305 - 35 - 0000	Yes	Single Family Detached	1	4280 S Crisanta Privado	20265	67	\$1,371.52
0218 - 305 - 36 - 0000	Yes	Single Family Detached	1	4276 S Crisanta Privado	20265	68	\$1,371.52
0218 - 305 - 37 - 0000	Yes	Single Family Detached	1	4272 S Crisanta Privado	20265	69	\$1,371.52
0218 - 305 - 38 - 0000	Yes	Single Family Detached	1	4268 S Crisanta Privado	20265	70	\$1,371.52
0218 - 305 - 39 - 0000	Yes	Single Family Detached	1	4264 S Crisanta Privado	20265	71	\$1,371.52
0218 - 305 - 40 - 0000	Yes	Single Family Detached	1	4260 S Crisanta Privado	20265	72	\$1,371.52
0218 - 305 - 41 - 0000	Yes	Single Family Detached	1	4256 S Crisanta Privado	20265	73	\$1,371.52
0218 - 305 - 42 - 0000	Yes	Single Family Detached	1	4252 S Crisanta Privado	20265	74	\$1,371.52
0218 - 305 - 43 - 0000	Yes	Single Family Detached	1	4248 S Crisanta Privado	20265	75	\$1,371.52
0218 - 305 - 44 - 0000	Yes	Single Family Detached	1	4244 S Crisanta Privado	20265	76	\$1,371.52
0218 - 305 - 45 - 0000	Yes	Single Family Detached	1	4240 S Crisanta Privado	20265	77	\$1,371.52
0218 - 305 - 46 - 0000	Yes	Single Family Detached	1	4236 S Crisanta Privado	20265	78	\$1,371.52
0218 - 305 - 47 - 0000	Yes	Single Family Detached	1	4232 S Crisanta Privado	20265	79	\$1,371.52
0218 - 305 - 48 - 0000	Yes	Single Family Detached	1	4228 S Crisanta Privado	20265	80	\$1,371.52
0218 - 305 - 49 - 0000	Yes	Single Family Detached	1	4224 S Crisanta Privado	20265	81	\$1,371.52
0218 - 305 - 50 - 0000	Yes	Single Family Detached	1	4220 S Crisanta Privado	20265	82	\$1,371.52

City of Ontario
Community Facilities District No. 59
(Gateway Services)
Fiscal Year 2024-25 Special Tax Levy

Assessor's Parcel Number	Issuance of Building Permit	Land Use Class	Number of Units	Street Address	Tract No.	Lot No.	FY 2024-25 Actual Special Tax
0218 - 305 - 51 - 0000	Yes	Single Family Detached	1	4216 S Crisanta Privado	20265	83	\$1,371.52
0218 - 305 - 52 - 0000	Yes	Single Family Detached	1	4212 S Crisanta Privado	20265	84	\$1,371.52
0218 - 305 - 53 - 0000	Yes	Single Family Detached	1	4208 S Crisanta Privado	20265	85	\$1,371.52
0218 - 305 - 54 - 0000	Yes	Single Family Detached	1	4204 S Crisanta Privado	20265	86	\$1,371.52
0218 - 305 - 55 - 0000	Yes	Single Family Detached	1	4200 S Crisanta Privado	20265	87	\$1,371.52
0218 - 305 - 56 - 0000	No			--	--	--	\$0.00
0218 - 305 - 57 - 0000	No			--	--	--	\$0.00
0218 - 305 - 58 - 0000	No			--	--	--	\$0.00
0218 - 305 - 59 - 0000	No			--	--	--	\$0.00
0218 - 305 - 60 - 0000	No			--	--	--	\$0.00
0218 - 305 - 61 - 0000	No			--	--	--	\$0.00
0218 - 305 - 62 - 0000	No			--	--	--	\$0.00
0218 - 305 - 63 - 0000	No			--	--	--	\$0.00
0218 - 305 - 64 - 0000	No			--	--	--	\$0.00
0218 - 305 - 65 - 0000	No			--	--	--	\$0.00
0218 - 305 - 66 - 0000	No			--	--	--	\$0.00
0218 - 305 - 67 - 0000	No			--	--	--	\$0.00
0218 - 305 - 68 - 0000	No			--	--	--	\$0.00
0218 - 305 - 69 - 0000	No			--	--	--	\$0.00
0218 - 305 - 70 - 0000	No			--	--	--	\$0.00
0218 - 305 - 71 - 0000	No			--	--	--	\$0.00
0218 - 306 - 01 - 0000	Yes	Single Family Detached	1	3930 E Crisanta Privado	20265	8	\$1,371.52
0218 - 306 - 02 - 0000	Yes	Single Family Detached	1	3920 E Crisanta Privado	20265	9	\$1,371.52
0218 - 306 - 03 - 0000	Yes	Single Family Detached	1	3910 E Crisanta Privado	20265	10	\$1,371.52
0218 - 306 - 04 - 0000	Yes	Single Family Detached	1	3908 E Crisanta Privado	20265	11	\$1,371.52
0218 - 306 - 05 - 0000	Yes	Single Family Detached	1	3902 E Crisanta Privado	20265	12	\$1,371.52
0218 - 306 - 06 - 0000	Yes	Single Family Detached	1	3901 E Crisanta Privado	20265	13	\$1,371.52
0218 - 306 - 07 - 0000	Yes	Single Family Detached	1	3909 E Crisanta Privado	20265	14	\$1,371.52
0218 - 306 - 08 - 0000	Yes	Single Family Detached	1	3919 E Crisanta Privado	20265	15	\$1,371.52
0218 - 306 - 09 - 0000	Yes	Single Family Detached	1	4292 S Heather Privado	20265	16	\$1,371.52
0218 - 306 - 10 - 0000	Yes	Single Family Detached	1	4288 S Heather Privado	20265	17	\$1,371.52
0218 - 306 - 11 - 0000	Yes	Single Family Detached	1	4284 S Heather Privado	20265	18	\$1,371.52
0218 - 306 - 12 - 0000	Yes	Single Family Detached	1	4280 S Heather Privado	20265	19	\$1,371.52
0218 - 306 - 13 - 0000	Yes	Single Family Detached	1	4276 S Heather Privado	20265	20	\$1,371.52
0218 - 306 - 14 - 0000	Yes	Single Family Detached	1	4272 S Heather Privado	20265	21	\$1,371.52
0218 - 306 - 15 - 0000	Yes	Single Family Detached	1	4268 S Heather Privado	20265	22	\$1,371.52
0218 - 306 - 16 - 0000	Yes	Single Family Detached	1	4264 S Heather Privado	20265	23	\$1,371.52
0218 - 306 - 17 - 0000	Yes	Single Family Detached	1	4260 S Heather Privado	20265	24	\$1,371.52
0218 - 306 - 18 - 0000	Yes	Single Family Detached	1	4256 S Heather Privado	20265	25	\$1,371.52
0218 - 306 - 19 - 0000	Yes	Single Family Detached	1	4252 S Heather Privado	20265	26	\$1,371.52
0218 - 306 - 20 - 0000	Yes	Single Family Detached	1	4248 S Heather Privado	20265	27	\$1,371.52
0218 - 306 - 21 - 0000	Yes	Single Family Detached	1	4244 S Heather Privado	20265	28	\$1,371.52
0218 - 306 - 22 - 0000	Yes	Single Family Detached	1	4240 S Heather Privado	20265	29	\$1,371.52
0218 - 306 - 23 - 0000	Yes	Single Family Detached	1	4236 S Heather Privado	20265	30	\$1,371.52
0218 - 306 - 24 - 0000	Yes	Single Family Detached	1	4232 S Heather Privado	20265	31	\$1,371.52
0218 - 306 - 25 - 0000	Yes	Single Family Detached	1	4228 S Heather Privado	20265	32	\$1,371.52
0218 - 306 - 26 - 0000	Yes	Single Family Detached	1	4224 S Heather Privado	20265	33	\$1,371.52
0218 - 306 - 27 - 0000	Yes	Single Family Detached	1	4220 S Heather Privado	20265	34	\$1,371.52
0218 - 306 - 28 - 0000	Yes	Single Family Detached	1	4216 S Heather Privado	20265	35	\$1,371.52
0218 - 306 - 29 - 0000	Yes	Single Family Detached	1	4212 S Heather Privado	20265	36	\$1,371.52
0218 - 306 - 30 - 0000	Yes	Single Family Detached	1	4208 S Heather Privado	20265	37	\$1,371.52
0218 - 306 - 31 - 0000	Yes	Single Family Detached	1	4204 S Heather Privado	20265	38	\$1,371.52

City of Ontario
Community Facilities District No. 59
(Gateway Services)
Fiscal Year 2024-25 Special Tax Levy

Assessor's Parcel Number	Issuance of Building Permit	Land Use Class	Number of Units	Street Address	Tract No.	Lot No.	FY 2024-25 Actual Special Tax
0218 - 306 - 32 - 0000	Yes	Single Family Detached	1	4200 S Heather Privado	20265	39	\$1,371.52
0218 - 306 - 33 - 0000	No			--	--	--	\$0.00
0218 - 306 - 34 - 0000	No			--	--	--	\$0.00
0218 - 306 - 35 - 0000	No			--	--	--	\$0.00
0218 - 306 - 36 - 0000	No			--	--	--	\$0.00
0218 - 306 - 37 - 0000	No			--	--	--	\$0.00
0218 - 306 - 38 - 0000	No			--	--	--	\$0.00
0218 - 306 - 39 - 0000	No			--	--	--	\$0.00
0218 - 306 - 40 - 0000	No			--	--	--	\$0.00
0218 - 306 - 41 - 0000	No			--	--	--	\$0.00
0218 - 306 - 42 - 0000	No			--	--	--	\$0.00
0218 - 306 - 43 - 0000	No			--	--	--	\$0.00
0218 - 306 - 44 - 0000	No			--	--	--	\$0.00
0218 - 306 - 45 - 0000	No			--	--	--	\$0.00
0218 - 306 - 46 - 0000	No			--	--	--	\$0.00
0218 - 306 - 47 - 0000	No			--	--	--	\$0.00
0218 - 307 - 34 - 0000	Yes	Multiple Family	1	4016 E Peony Paseo	20265	107	\$1,188.90
0218 - 307 - 35 - 0000	Yes	Multiple Family	1	--	--	--	\$1,188.90
0218 - 307 - 36 - 0000	Yes	Multiple Family	1	--	--	--	\$1,188.90
0218 - 307 - 37 - 0000	Yes	Multiple Family	1	--	--	--	\$1,188.90
0218 - 307 - 38 - 0000	Yes	Multiple Family	1	--	--	--	\$1,188.90
0218 - 307 - 39 - 0000	Yes	Multiple Family	1	--	--	--	\$1,188.90
0218 - 307 - 40 - 0000	Yes	Multiple Family	1	4036 E Peony Paseo	20265	108	\$1,188.90
0218 - 307 - 41 - 0000	Yes	Multiple Family	1	--	--	--	\$1,188.90
0218 - 307 - 42 - 0000	Yes	Multiple Family	1	--	--	--	\$1,188.90
0218 - 307 - 43 - 0000	Yes	Multiple Family	1	--	--	--	\$1,188.90
0218 - 307 - 44 - 0000	Yes	Multiple Family	1	--	--	--	\$1,188.90
0218 - 307 - 45 - 0000	No			--	--	--	\$0.00
0218 - 307 - 46 - 0000	No			--	--	--	\$0.00
0218 - 308 - 01 - 0000	Yes	Multiple Family	1	4056 E Peony Paseo	20265	109	\$1,188.90
0218 - 308 - 02 - 0000	Yes	Multiple Family	1	--	--	--	\$1,188.90
0218 - 308 - 03 - 0000	Yes	Multiple Family	1	--	--	--	\$1,188.90
0218 - 308 - 04 - 0000	Yes	Multiple Family	1	--	--	--	\$1,188.90
0218 - 308 - 05 - 0000	Yes	Multiple Family	1	--	--	--	\$1,188.90
0218 - 308 - 06 - 0000	Yes	Multiple Family	1	4041 E Peony Paseo	20265	106	\$1,188.90
0218 - 308 - 07 - 0000	Yes	Multiple Family	1	--	--	--	\$1,188.90
0218 - 308 - 08 - 0000	Yes	Multiple Family	1	--	--	--	\$1,188.90
0218 - 308 - 09 - 0000	Yes	Multiple Family	1	--	--	--	\$1,188.90
0218 - 308 - 10 - 0000	Yes	Multiple Family	1	--	--	--	\$1,188.90
0218 - 308 - 11 - 0000	No			--	--	--	\$0.00
0218 - 308 - 12 - 0000	Yes	Multiple Family	6	4252 S Sage Paseo	20265	98	\$7,133.40
0218 - 308 - 16 - 0000	Yes	Multiple Family	1	--	--	--	\$1,188.90
0218 - 308 - 17 - 0000	Yes	Multiple Family	1	--	--	--	\$1,188.90
0218 - 308 - 18 - 0000	Yes	Multiple Family	1	--	--	--	\$1,188.90
0218 - 308 - 19 - 0000	Yes	Multiple Family	1	--	--	--	\$1,188.90
0218 - 308 - 20 - 0000	Yes	Multiple Family	1	--	--	--	\$1,188.90
0218 - 308 - 21 - 0000	Yes	Multiple Family	1	--	--	--	\$1,188.90
0218 - 308 - 22 - 0000	Yes	Multiple Family	1	--	--	--	\$1,188.90
0218 - 308 - 23 - 0000	Yes	Multiple Family	1	--	--	--	\$1,188.90
0218 - 308 - 24 - 0000	Yes	Multiple Family	1	--	--	--	\$1,188.90
0218 - 308 - 25 - 0000	Yes	Multiple Family	1	--	--	--	\$1,188.90
0218 - 308 - 26 - 0000	No			--	--	--	\$0.00

City of Ontario
Community Facilities District No. 59
(Gateway Services)
Fiscal Year 2024-25 Special Tax Levy

Assessor's Parcel Number	Issuance of Building Permit	Land Use Class	Number of Units	Street Address	Tract No.	Lot No.	FY 2024-25 Actual Special Tax
0218 - 308 - 27 - 0000	Yes	Multiple Family	1	--	--	--	\$1,188.90
0218 - 308 - 28 - 0000	Yes	Multiple Family	1	--	--	--	\$1,188.90
0218 - 308 - 29 - 0000	Yes	Multiple Family	1	--	--	--	\$1,188.90
0218 - 308 - 30 - 0000	Yes	Multiple Family	1	--	--	--	\$1,188.90
0218 - 308 - 31 - 0000	Yes	Multiple Family	1	--	--	--	\$1,188.90
0218 - 308 - 32 - 0000	Yes	Multiple Family	1	--	--	--	\$1,188.90
0218 - 308 - 33 - 0000	Yes	Multiple Family	1	--	--	--	\$1,188.90
0218 - 308 - 34 - 0000	Yes	Multiple Family	1	--	--	--	\$1,188.90
0218 - 308 - 35 - 0000	Yes	Multiple Family	1	--	--	--	\$1,188.90
0218 - 308 - 36 - 0000	Yes	Multiple Family	1	--	--	--	\$1,188.90
0218 - 308 - 37 - 0000	Yes	Multiple Family	1	--	--	--	\$1,188.90
0218 - 308 - 38 - 0000	No			--	--	--	\$0.00
0218 - 308 - 39 - 0000	Yes	Multiple Family	1	4253 S Hibiscus Paseo	20265	101	\$1,188.90
0218 - 308 - 40 - 0000	Yes	Multiple Family	1	--	--	--	\$1,188.90
0218 - 308 - 41 - 0000	Yes	Multiple Family	1	--	--	--	\$1,188.90
0218 - 308 - 42 - 0000	Yes	Multiple Family	1	--	--	--	\$1,188.90
0218 - 308 - 43 - 0000	Yes	Multiple Family	1	--	--	--	\$1,188.90
0218 - 308 - 44 - 0000	Yes	Multiple Family	1	--	--	--	\$1,188.90
0218 - 308 - 45 - 0000	Yes	Multiple Family	1	4252 S Hibiscus Paseo	20265	100	\$1,188.90
0218 - 308 - 46 - 0000	Yes	Multiple Family	1	--	--	--	\$1,188.90
0218 - 308 - 47 - 0000	Yes	Multiple Family	1	--	--	--	\$1,188.90
0218 - 308 - 48 - 0000	Yes	Multiple Family	1	--	--	--	\$1,188.90
0218 - 308 - 49 - 0000	Yes	Multiple Family	1	--	--	--	\$1,188.90
0218 - 308 - 50 - 0000	Yes	Multiple Family	1	--	--	--	\$1,188.90
0218 - 308 - 51 - 0000	No			--	--	--	\$0.00
0218 - 308 - 52 - 0000	No			--	--	--	\$0.00
0218 - 308 - 53 - 0000	No			--	--	--	\$0.00
0218 - 308 - 54 - 0000	No			--	--	--	\$0.00
0218 - 308 - 55 - 0000	No			--	--	--	\$0.00
0218 - 308 - 56 - 0000	No			--	--	--	\$0.00
0218 - 308 - 57 - 0000	No			--	--	--	\$0.00
0218 - 308 - 58 - 0000	No			--	--	--	\$0.00
0218 - 308 - 59 - 0000	Yes	Multiple Family	1	4253 S Sage Paseo	20265	99	\$1,188.90
0218 - 308 - 60 - 0000	Yes	Multiple Family	1	--	--	--	\$1,188.90
0218 - 308 - 61 - 0000	Yes	Multiple Family	1	--	--	--	\$1,188.90
0218 - 308 - 62 - 0000	Yes	Multiple Family	1	--	--	--	\$1,188.90
0218 - 308 - 63 - 0000	Yes	Multiple Family	1	--	--	--	\$1,188.90
0218 - 308 - 64 - 0000	Yes	Multiple Family	1	--	--	--	\$1,188.90
0218 - 308 - 65 - 0000	No			--	--	--	\$0.00
0218 - 308 - 66 - 0000	Yes	Multiple Family	1	--	--	--	\$1,188.90
0218 - 308 - 67 - 0000	Yes	Multiple Family	1	--	--	--	\$1,188.90
0218 - 308 - 68 - 0000	Yes	Multiple Family	1	--	--	--	\$1,188.90
0218 - 308 - 69 - 0000	Yes	Multiple Family	1	--	--	--	\$1,188.90
0218 - 308 - 70 - 0000	Yes	Multiple Family	1	--	--	--	\$1,188.90
0218 - 308 - 71 - 0000	Yes	Multiple Family	1	--	--	--	\$1,188.90
0218 - 308 - 72 - 0000	Yes	Multiple Family	1	--	--	--	\$1,188.90
0218 - 308 - 73 - 0000	Yes	Multiple Family	1	--	--	--	\$1,188.90
0218 - 308 - 74 - 0000	Yes	Multiple Family	1	--	--	--	\$1,188.90
0218 - 308 - 75 - 0000	Yes	Multiple Family	1	--	--	--	\$1,188.90
0218 - 308 - 76 - 0000	Yes	Multiple Family	1	--	--	--	\$1,188.90
0218 - 308 - 77 - 0000	No			--	--	--	\$0.00
0218 - 308 - 78 - 0000	No			--	--	--	\$0.00

City of Ontario
Community Facilities District No. 59
(Gateway Services)
Fiscal Year 2024-25 Special Tax Levy

Assessor's Parcel Number	Issuance of Building Permit	Land Use Class	Number of Units	Street Address	Tract No.	Lot No.	FY 2024-25 Actual Special Tax
0218 - 309 - 01 - 0000	Yes	Multiple Family	6	4016 E Lily Paseo	20265	88	\$7,133.40
0218 - 309 - 02 - 0000	Yes	Multiple Family	6	4046 E Lily Paseo	20265	89	\$7,133.40
0218 - 309 - 03 - 0000	Yes	Multiple Family	6	4076 E Lily Paseo	20265	90	\$7,133.40
0218 - 309 - 04 - 0000	Yes	Multiple Family	6	4096 E Lily Paseo	20265	91	\$7,133.40
0218 - 309 - 09 - 0000	Yes	Multiple Family	6	4231 S Sage Paseo	20265	96	\$7,133.40
0218 - 309 - 10 - 0000	Yes	Multiple Family	6	4230 S Sage Paseo	20265	97	\$7,133.40
0218 - 309 - 11 - 0000	Yes	Multiple Family	1	4231 S Hollyhock Paseo	20265	92	\$1,188.90
0218 - 309 - 12 - 0000	Yes	Multiple Family	1	--	--	--	\$1,188.90
0218 - 309 - 13 - 0000	Yes	Multiple Family	1	--	--	--	\$1,188.90
0218 - 309 - 14 - 0000	Yes	Multiple Family	1	--	--	--	\$1,188.90
0218 - 309 - 15 - 0000	Yes	Multiple Family	1	--	--	--	\$1,188.90
0218 - 309 - 16 - 0000	Yes	Multiple Family	1	--	--	--	\$1,188.90
0218 - 309 - 17 - 0000	Yes	Multiple Family	1	4230 S Hollyhock Paseo	20265	93	\$1,188.90
0218 - 309 - 18 - 0000	Yes	Multiple Family	1	--	--	--	\$1,188.90
0218 - 309 - 19 - 0000	Yes	Multiple Family	1	--	--	--	\$1,188.90
0218 - 309 - 20 - 0000	Yes	Multiple Family	1	--	--	--	\$1,188.90
0218 - 309 - 21 - 0000	Yes	Multiple Family	1	--	--	--	\$1,188.90
0218 - 309 - 22 - 0000	Yes	Multiple Family	1	--	--	--	\$1,188.90
0218 - 309 - 23 - 0000	No			--	--	--	\$0.00
0218 - 309 - 24 - 0000	Yes	Multiple Family	1	4231 S Hibiscus Paseo	20265	94	\$1,188.90
0218 - 309 - 25 - 0000	Yes	Multiple Family	1	--	--	--	\$1,188.90
0218 - 309 - 26 - 0000	Yes	Multiple Family	1	--	--	--	\$1,188.90
0218 - 309 - 27 - 0000	Yes	Multiple Family	1	--	--	--	\$1,188.90
0218 - 309 - 28 - 0000	Yes	Multiple Family	1	--	--	--	\$1,188.90
0218 - 309 - 29 - 0000	Yes	Multiple Family	1	--	--	--	\$1,188.90
0218 - 309 - 30 - 0000	Yes	Multiple Family	1	4230 S Hibiscus Paseo	20265	95	\$1,188.90
0218 - 309 - 31 - 0000	Yes	Multiple Family	1	--	--	--	\$1,188.90
0218 - 309 - 32 - 0000	Yes	Multiple Family	1	--	--	--	\$1,188.90
0218 - 309 - 33 - 0000	Yes	Multiple Family	1	--	--	--	\$1,188.90
0218 - 309 - 34 - 0000	Yes	Multiple Family	1	--	--	--	\$1,188.90
0218 - 309 - 35 - 0000	Yes	Multiple Family	1	--	--	--	\$1,188.90
0218 - 309 - 36 - 0000	No			--	--	--	\$0.00

Total Special Tax Levy for FY 2024-25	\$282,201.54
--	---------------------

City of Ontario
Community Facilities District No. 60
(Ontario Ranch Business Park Services)
Fiscal Year 2024-25 Special Tax Levy

Assessor's Parcel Number	Issuance of Building Permit	Land Use Class	Square Footage	Street Address	Tract No.	Lot No.	FY 2024-25 Actual Special Tax
1054 - 011 - 05 - 0000	Yes	Non-Residential	96,205	4773 S Euclid Av	--	--	\$24,061.39
1054 - 011 - 06 - 0000	Yes	Non-Residential	43,420	100 E Eucalyptus Av	--	--	\$10,859.58
1054 - 011 - 07 - 0000	Yes	Non-Residential	77,833	300 E Eucalyptus Av	--	--	\$19,466.46
1054 - 011 - 08 - 0000	Yes	Non-Residential	96,022	400 E Eucalyptus Av	--	--	\$24,015.62
1054 - 021 - 04 - 0000	Yes	Non-Residential	1,099,629	4900 S Sultana Av	--	--	\$275,023.19
1054 - 021 - 05 - 0000	Yes	Non-Residential	96,085	4855 S Euclid Av	--	--	\$24,031.38
1054 - 271 - 04 - 0000	Yes	Non-Residential	168,078	4953 S Euclid Av	--	--	\$42,037.22
1054 - 271 - 05 - 0000	No			--	--	--	\$0.00

Total Special Tax Levy for FY 2024-25	\$419,494.84
--	---------------------

City of Ontario
Community Facilities District No. 61
(Merrill Commerce Center Services)
Fiscal Year 2024-25 Special Tax Levy

Assessor's Parcel Number	Issuance of Building Permit	Land Use Class	Square Footage	Street Address	Tract No.	Lot No.	FY 2024-25 Actual Special Tax
1054 - 111 - 05 - 0000	Yes	Non-Residential	1,146,250	4704 S Walker Av	20273	--	\$286,683.35
1054 - 121 - 03 - 0000	No			--	--	--	\$0.00
1054 - 121 - 04 - 0000	No			--	--	--	\$0.00
1054 - 121 - 05 - 0000	No			--	--	--	\$0.00
1054 - 131 - 03 - 0000	No			--	--	--	\$0.00
1054 - 131 - 04 - 0000	No			--	--	--	\$0.00
1054 - 151 - 04 - 0000	Yes	Non-Residential	1,255,320	4902 S Baker Av	20273	--	\$313,962.35
1054 - 161 - 04 - 0000	No			--	--	--	\$0.00
1054 - 161 - 05 - 0000	No			--	--	--	\$0.00
1054 - 171 - 07 - 0000	Yes	Non-Residential	1,400,408	4707 S BAKER AV	20273	--	\$350,249.65
1054 - 221 - 04 - 0000	Yes	Non-Residential	1,051,690	4702 S Walker Av	20273	--	\$263,033.38
1054 - 331 - 05 - 0000	No			--	--	--	\$0.00
1054 - 501 - 01 - 0000	No			--	--	--	\$0.00
1054 - 501 - 02 - 0000	No			--	--	--	\$0.00
1054 - 501 - 03 - 0000	No			--	--	--	\$0.00
1054 - 501 - 06 - 0000	No			--	--	--	\$0.00
1054 - 511 - 01 - 0000	No			--	--	--	\$0.00
1054 - 511 - 02 - 0000	No			--	--	--	\$0.00
1054 - 511 - 03 - 0000	No			--	--	--	\$0.00

Total Special Tax Levy for FY 2024-25	\$1,213,928.73
--	-----------------------

City of Ontario
Community Facilities District No. 62
(Ontario Commerce Center Services)
Fiscal Year 2024-25 Special Tax Levy

Assessor's Parcel Number	Issuance of Building Permit	Land Use Class	Square Footage	Street Address	Tract No.	Lot No.	FY 2024-25 Actual Special Tax
0218 - 171 - 28 - 0000	No			--	--	--	\$0.00
0218 - 171 - 29 - 0000	No			--	--	--	\$0.00
0218 - 171 - 30 - 0000	Yes	Non-Residential	54,585	--	--	--	\$13,652.00
0218 - 171 - 31 - 0000	Yes	Non-Residential	235,781	--	--	--	\$58,970.11
0218 - 171 - 32 - 0000	Yes	Non-Residential	256,277	--	--	--	\$64,096.27
0218 - 171 - 33 - 0000	Yes	Non-Residential	126,330	--	--	--	\$31,595.82
0218 - 171 - 34 - 0000	Yes	Non-Residential	235,119	--	--	--	\$58,804.54
Total Special Tax Levy for FY 2024-25							\$227,118.74

City of Ontario
Community Facilities District No. 68
(Rich Haven Industrial Services)
Fiscal Year 2024-25 Special Tax Levy

Assessor's Parcel Number	Issuance of Building Permit	Land Use Class	Square Footage	Street Address	Tract No.	Lot No.	FY 2024-25 Actual Special Tax
0218 - 211 - 31 - 0000	Yes	Non-Residential	1,003,918	4000 S Hamner Av	--	--	\$251,085.35
Total Special Tax Levy for FY 2024-25							\$251,085.35

APPENDIX E

Delinquent Special Taxes for Individual Assessor's Parcel
