



GOODWIN CONSULTING GROUP

**CITY OF ONTARIO
COMMUNITY FACILITIES DISTRICTS
ONTARIO RANCH BONDED FACILITIES CFDS**

**CFD TAX ADMINISTRATION REPORT
FISCAL YEAR 2024-25**

June 14, 2024

City of Ontario
Ontario Ranch Bonded Facilities CFDs
CFD Tax Administration Report

TABLE OF CONTENTS

<i>Section</i>	<i>Page</i>
I. Introduction.....	1
II. Purpose of Report	3
III. Status of CFDs	4
IV. Fiscal Year 2024-25 Special Tax Requirements.....	5
V. Special Tax Levies	6
VI. Special Tax Delinquencies.....	9
VII. State Reporting Requirements	10
Appendix A – Summaries of Fiscal Year 2024-25 Special Tax Levies	
Appendix B – Fiscal Year 2024-25 Special Tax Requirements	
Appendix C – Boundary Maps of Community Facilities Districts	
Appendix D – Fiscal Year 2024-25 Special Tax Levies for Individual Assessor’s Parcels	
Appendix E – Delinquent Special Taxes for Individual Assessor’s Parcels	

I. INTRODUCTION

City of Ontario Community Facilities Districts

On November 30, 1999, the City of Ontario (the “City”) completed the annexation of an 8,000-acre agricultural area in the southern portion of the City. That area, known today as Ontario Ranch, is planned for substantial new development including over 47,000 new homes and 16 million square feet of retail and industrial land uses. In recent years, many new housing projects, retail sites, and business parks in Ontario Ranch have begun to develop. The City estimates that full buildout in Ontario Ranch may take 20 years or more.

This new development requires the City to provide additional public services and facilities. To finance these additional services and facilities, the City has formed Mello-Roos Community Facilities Districts (“CFDs”) on each new project that develops within Ontario Ranch. All new developments within Ontario Ranch are required to form a CFD that pays for public services. Typically, residential projects will also form a CFD that pays for a portion of the public infrastructure that serves each project. Historically, non-residential developments in Ontario Ranch have not used CFDs to finance public infrastructure. This CFD Tax Administration Report (“Report”) provides information regarding the City’s CFDs within Ontario Ranch that have issued bonds to pay for public facilities on or prior to June 1, 2024 (the “Ontario Ranch Bonded Facilities CFDs”). All references to CFDs in the remainder of this report refer to the Ontario Ranch Bonded Facilities CFDs, specifically.

Each CFD can potentially be authorized to fund a different set of services and facilities. However, the City typically authorizes special taxes in the Ontario Ranch Bonded Facilities CFDs to pay for street and bridge improvements, domestic and recycled water distribution facilities, sewer and storm drainage facilities, and other public infrastructure improvements for the benefit of residents within each CFD. In addition, under limited circumstances the special tax revenues generated in the CFDs can be used to directly fund police protection services, fire protection and suppression services, ambulance and paramedic services, maintenance and lighting of parks, parkways, streets, roads, and open space, flood and storm protection services, and maintenance and operation of any real property or other tangible property with an estimated useful life of five or more years that is owned by the City for residents within each CFD. A specific list of authorized services and facilities for each CFD may be found in the Resolution of Intention to Establish a Community Facilities District for each CFD.

The Mello-Roos Community Facilities Act of 1982

The California State Legislature (the “Legislature”) approved the Mello-Roos Community Facilities Act of 1982 that provides for the levy of a special tax within a defined geographic area (i.e., a community facilities district) if such a levy is approved by two-thirds of the qualified electors in the area. Community facilities districts can generate funding for a broad range of facilities and eligible services. These services include police protection services, fire protection and suppression services, library services, recreation program services, flood and storm protection services, street lighting services, and maintenance of roads, parks, parkways, and open space.

Special taxes can be allocated to property in any reasonable manner other than on an ad valorem basis.

A community facilities district is authorized to issue tax-exempt bonds that are secured by land within the district. If a parcel does not pay the special tax levied on it, a public agency can foreclose on the parcel and use the proceeds of the foreclosure sale to ensure that bondholders receive interest and principal payments on the bonds. Because bonds issued by a community facilities district are land-secured, there is no risk to a public agency's general fund or taxing capacity. In addition, because the bonds are tax-exempt, they typically carry an interest rate that is lower than conventional construction financing.

II. PURPOSE OF REPORT

This Report presents findings from research and financial analysis performed by Goodwin Consulting Group, Inc. to determine the fiscal year 2024-25 special tax levy for the Ontario Ranch Bonded Facilities CFDs. The Report is intended to provide information to interested parties regarding these CFDs, including the special taxes to be levied in fiscal year 2024-25, the status of development in each CFD, and information regarding special tax delinquencies within each CFD.

The remainder of the Report is organized as follows:

- **Section III** lists the individual CFDs in which special taxes have been levied in fiscal year 2024-25, and also provides information on the status of construction in each CFD. Additionally, information on the special tax bonds is provided in this section.
- **Section IV** identifies the financial obligations, in particular, the Special Tax Requirements for the CFDs for fiscal year 2024-25.
- **Section V** provides a summary of the methodologies used to apportion special taxes among parcels in each CFD.
- **Section VI** describes delinquencies in payment of the special taxes in prior fiscal years.
- **Section VII** provides information regarding state reporting requirements applicable to the CFDs.

III. STATUS OF CFDs

The City of Ontario continues to form new CFDs in Ontario Ranch as new developments are proposed and move through the planning process. However, not all of these CFDs have levied special taxes as of fiscal year 2024-25. The special tax levy for a CFD commences once a building permit has been issued for new construction of a residential unit or a non-residential building in a CFD.

The table below summarizes the Ontario Ranch Bonded Facilities CFDs that have levied special taxes as of fiscal year 2024-25 and provides the outstanding principal amount of special tax bonds for each CFD. The table also shows whether all of the anticipated units and/or non-residential buildings have been issued building permits. The summary tables in Appendix A show the amounts levied in each CFD for fiscal year 2024-25. See the maps included in Appendix C for the specific boundaries of each CFD.

**Status of CFDs
Fiscal Year 2024-25**

CFD No.	CFD Name	First FY Levied	Bond Series	Outstanding Principal*	CFD Built Out**
24	Park Place Facilities Phase I	2015-16	2016	\$13,890,000	Yes
25	Park Place Facilities Phase II	2017-18	2019	\$7,915,000	Yes
26	Park Place Facilities Phase III	2018-19	2019	\$8,205,000	Yes
28	New Haven Facilities - Area A	2016-17	2017	\$7,940,000	Yes
30	New Haven Facilities - Area B	2017-18	2017	\$12,595,000	Yes
33	Archibald/Shaefer - Facilities	2019-20	2019	\$5,675,000	Yes
34	Countryside Phase 1 North - Facilities	2017-18	2018	\$7,120,000	Yes
38	Park & Turner NE Facilities	2018-19	2019	\$9,705,000	Yes
39	New Haven Facilities - Area C	2018-19	2019	\$4,705,000	Yes
40	Emerald Park Facilities	2019-20	2020	\$6,000,000	Yes
41	Canvas Park Facilities	2020-21	2022	\$13,430,000	Yes
42	West Haven	2020-21	2022	\$6,975,000	Yes
43	Park Place Facilities Phase IV	2019-20	2020	\$14,985,000	Yes
46	Avenue 176 Facilities	2020-21	2021	\$6,865,000	Yes
53	Tevelde Facilities	2020-21	2021	\$21,050,000	Yes
54	Esperanza Facilities	2020-21	2022	\$6,035,000	Yes

* As of June 30, 2024.

** Indicates that all anticipated residential units and/or non-residential square footage have had building permits issued as of May 1, 2024.

IV. FISCAL YEAR 2024-25 SPECIAL TAX REQUIREMENTS

The special tax for each of the Ontario Ranch Bonded Facilities CFDs is levied according to the methodology set forth in the Rate and Method of Apportionment of Special Tax (the “RMA”) for that CFD. The RMAs were each adopted as an exhibit to the Resolution of Formation for a given CFD. While each RMA may contain different terms, they always require that the special tax levied be equal to the Special Tax Requirement for that CFD. Generally, the Special Tax Requirement means the amount necessary in any fiscal year (i) to pay principal and interest on bonds, (ii) to pay periodic costs on bonds, (iii) to pay the administrative expenses of the CFD, (iv) to replenish any reserve fund for the bonds, (v) to pay directly for acquisition or construction of facilities, or the cost of services, to the extent that the inclusion of such amounts does not increase the special tax levy on Final Mapped Property or Undeveloped Property in that CFD, and (vi) to provide an amount equal to special tax delinquencies based on the historical delinquency rate for the special taxes as determined by the CFD Administrator. For fiscal year 2024-25, the Special Tax Requirements were based on estimated costs for each CFD provided by the City. The tables in Appendix B show the Special Tax Requirement for each of the Ontario Ranch Bonded Facilities CFDs.

V. SPECIAL TAX LEVIES

Special Tax Categories

Pursuant to the adopted RMAs, all property within each CFD is assigned to a special tax category. The categories are specific to the individual CFD, but typically RMAs will include categories for development status, land use types, ownership, and building square footage. The various special tax categories each have a maximum special tax rate per unit or per acre. Additionally, the category will determine the priority in which each parcel will be taxed. A general description of the categories is included below, but terms may differ slightly due to minor differences between the CFDs.

The RMAs define Taxable Property as all parcels within the boundaries of a CFD that are not exempt from the Special Tax. Each fiscal year, parcels of Taxable Property are classified as Developed Property, Final Mapped Property, Taxable Public Property, Taxable Property Owner Association Property, or Undeveloped Property. Developed Property is further categorized into different land use types and square footage ranges which are specific to each CFD. In some CFDs, Final Mapped Property and Undeveloped Property are further categorized by the tract number they are located within.

- Developed Property means for each fiscal year, all Taxable Property, exclusive of Final Mapped Property, Taxable Property Owner Association Property, and Taxable Public Property, for which a building permit or other applicable permit for new construction was issued before May 1 of the prior fiscal year. Thus, assuming no other classification takes precedence, all parcels of Taxable Property for which building permits for new construction were issued before May 1, 2024, are classified as Developed Property and are subject to the special tax levy for that CFD for fiscal year 2024-25.
- Final Mapped Property means, for each Fiscal Year, all Taxable Property, exclusive of Developed Property, Taxable Property Owner Association Property, and Taxable Public Property, which as of January 1 of the previous fiscal year was located within a final subdivision map. Thus, assuming no other classification takes precedence, all parcels of Taxable Property which were located within a final subdivision map as of January 1, 2024 are classified as Final Mapped Property for fiscal year 2024-25.
- Taxable Public Property means, for each fiscal year, all parcels owned by a public agency that are not exempt from the special tax. The RMAs generally set a limit on the amount of acreage of Public Property in each CFD that will be exempt from the special tax, and any subsequent public property will be classified as Taxable Public Property.
- Taxable Property Owner Association Property means, for each fiscal year, all parcels owned by a property owner association as of January 1 of the prior fiscal year that are not exempt from the special tax. The RMAs generally set a limit on the amount of acreage of Property Owner Association Property in each CFD that will be exempt from the special tax, and any subsequent property owner association property will be classified as Taxable Property Owner Association Property.

- Finally, Undeveloped Property means, for each fiscal year, all Taxable Property not classified as Developed Property, Final Mapped Property, Taxable Public Property, or Taxable Property Owner Association Property.

Maximum Special Tax Rates

Section C of each RMA describes the Assigned Special Tax rates that apply to each parcel of Developed Property. The Maximum Special Tax rates applicable to all categories of property in the CFDs are also set forth in Section C of the RMAs. However, the RMAs specify that the Assigned Special Tax on Developed Property shall be analyzed prior to the issuance of bonds. The CFD Administrator shall use the Price Point Study to calculate the Total Tax Burden applicable to all Units, which shall not exceed 1.95% of the Minimum Sale Price of such Units. The Assigned Special Tax shall be reduced to the extent necessary to cause the Total Tax Burden that shall apply to Units within such Land Use Class(es) not to exceed 1.95% of the Minimum Sale Price of such Units. Each Assigned Special Tax reduction for a Land Use Class shall be calculated by the CFD Administrator separately, and it shall not be required that such reduction be proportionate among Land Use Classes. In connection with any reduction in the Assigned Special Tax, the Backup Special Tax shall also be reduced by the CFD Administrator based on the percentage reduction in Maximum Special Tax revenues within the Tentative Tract Map area(s) where the Assigned Special Tax reductions occurred. This process was carried out for each CFD prior to the issuance of bonds in that CFD. The tables in Appendix A show the final Assigned Special Tax rates for each CFD, including any required reductions.

For Developed Property, the Maximum Special Tax rate is determined by calculating the greater of the applicable Assigned Special Tax rate and the applicable Backup Special Tax rate. Generally for residential land use types, the Assigned Special Tax rates can vary based on the square footage of the Unit in question. For other types of property, the Assigned Special Tax rates are typically applied on a per-acre basis.

In each CFD, the Backup Special Tax rates are set based on the expected land uses in that CFD at the time the CFD is formed. The Backup Special Tax rates may be recalculated in the future if the expected land uses within the CFD change. However, once a parcel has been classified as Developed Property, its Backup Special Tax shall not change.

The percentage of the maximum special tax that will be levied on each land use category in fiscal year 2024-25 is determined by the method of apportionment included in Section D of each RMA. The tables in Appendix A identify the maximum annual special taxes that can be levied on property in the CFDs.

Apportionment of Special Taxes

The amount of Special Tax levied on each parcel in a given CFD each fiscal year will be determined by application of Section D of that RMA. Pursuant to this section, the special tax will be levied as follows:

- (1) First, the special tax will be levied proportionately on each parcel of Developed Property up to 100% of the applicable Assigned Special Tax.
- (2) If additional monies are needed to satisfy the Special Tax Requirement after the first step has been completed, then the special tax shall be levied proportionately on each parcel of Final Mapped Property up to 100% of the Maximum Special Tax for Final Mapped Property.
- (3) If additional monies are needed to satisfy the Special Tax Requirement after the first two steps have been completed, then the special tax shall be levied proportionately on each parcel of Undeveloped Property up to 100% of the Maximum Special Tax for Undeveloped Property.
- (4) If additional monies are needed to satisfy the Special Tax Requirement after the first three steps have been completed, then the levy of the special tax on each Assessor's Parcel of Developed Property whose Maximum Special Tax is determined through the application of the Backup Special Tax shall be increased proportionately from the Assigned Special Tax up to the Maximum Special Tax for each such parcel.
- (5) If additional monies are needed to satisfy the Special Tax Requirement after the first four steps have been completed, then the special tax shall be levied proportionately on each parcel of Taxable Property Owner Association Property up to 100% of the Maximum Special Tax for Taxable Property Owner Association Property.
- (6) If additional monies are needed to satisfy the Special Tax Requirement after the first five steps have been completed, then the special tax shall be levied proportionately on each parcel of Taxable Public Property up to 100% of the Maximum Special Tax for Taxable Public Property.

The actual special tax rates and the number of units of Taxable Property for fiscal year 2024-25 are shown in the tables in Appendix A.

VI. SPECIAL TAX DELINQUENCIES

The special taxes for the CFDs are collected via the annual secured property tax bills issued by San Bernardino County. Annually, around July 1 of each year, the San Bernardino County Auditor-Controller's Office reports on the special taxes that are delinquent. As of the date of this Report, the Auditor-Controller's Office has not yet provided delinquency information. This Report will be revised once that information is available.

VII. STATE REPORTING REQUIREMENTS

Assembly Bill No. 1666

On July 25, 2016, Governor Jerry Brown signed Assembly Bill No. 1666, adding Section 53343.2 to the California Government Code (“GC”). The bill enhances the transparency of community facilities districts by requiring that certain reports be accessible on a local agency’s web site. Pursuant to Section 53343.2, a local agency that has a web site shall, within seven months after the last day of each fiscal year of the district, display prominently on its web site the following information:

Item (a): A copy of an annual report, if requested, pursuant to GC Section 53343.1. The report required by Section 53343.1 includes CFD budgetary information for the prior fiscal year and is only prepared by a community facilities district at the request of a person who resides in or owns property in the community facilities district. If the annual report has not been requested to be prepared, then a posting to the web site would not be necessary.

Item (b): A copy of the report provided to the California Debt and Investment Advisory Commission (“CDIAC”) pursuant to GC Section 53359.5. Under Section 53359.5, local agencies must provide CDIAC with the following: (i) notice of proposed sale of bonds; (ii) annual reports on the fiscal status of bonded districts; and (iii) notice of any failure to pay debt service on bonds, or of any draw on a reserve fund to pay debt service on bonds.

Item (c): A copy of the report provided to the State Controller’s Office pursuant to GC Section 12463.2. This section refers to the parcel tax portion of a local agency’s Financial Transactions Report that is prepared for the State Controller’s Office annually. Note that school districts are not subject to the reporting required by GC Section 12463.2.

Assembly Bill No. 1483

On October 9, 2019, Governor Gavin Newsom signed Assembly Bill No. 1483, adding Section 65940.1 to the California Government Code. The law requires that a city, county, or special district that has an internet website, maintain on its website a current schedule of fees, exactions, and affordability requirements imposed by the public agency on all housing development projects. Pursuant to Section 65940.1, the definition of an exaction includes a special tax levied pursuant to the Mello-Roos Community Facilities Act.

Assembly Bill No. 1483 defines a housing development project as consisting of (a) residential units only; or (b) mixed-use developments consisting of residential and non-residential land uses with at least two-thirds of the square footage designated for residential use; or (c) transitional housing or supportive housing. Assembly Bill No. 1483 also requires a city, county, or special district to update this information on their website within 30 days of any changes made to the information.

Senate Bill No. 165

On September 18, 2000, former Governor Gray Davis signed Senate Bill 165 which enacted the Local Agency Special Tax and Bond Accountability Act. In approving the bill, the Legislature declared that local agencies need to demonstrate to the voters that special taxes and bond proceeds are being spent on the facilities and services for which they were intended. To further this objective, the Legislature added Sections 50075.3 and 53411 to the California Government Code setting forth annual reporting requirements relative to special taxes collected and bonds issued by a local public agency. Pursuant to the Sections 50075.3 and 53411, the “chief fiscal officer” of the public agency will, by January 1, 2002, and at least once a year thereafter, file a report with the City setting forth (i) the amount of special taxes that have been collected and expended; (ii) the status of any project required or authorized to be funded by the special taxes; (iii) if bonds have been issued, the amount of bonds that have been collected and expended; and (iv) if bonds have been issued, the status of any project required or authorized to be funded from bond proceeds

APPENDIX A

Summaries of Fiscal Year 2024-25 Special Tax Levies

City of Ontario
Community Facilities District No. 24
(Park Place Facilities Phase 1)
Fiscal Year 2024-25 Special Tax Levy Summary

Land Use	Residential Floor Area (Sq. Ft.)	Number of Parcels	Number of Units / Acres	FY 2024-25 Assigned / Maximum Special Tax (1)	FY 2024-25 Actual Special Tax	FY 2024-25 Special Tax Levy
Developed Property:						
Residential Property	<1,601	0	0	\$1,713.00 per Unit	\$1,590.13 per Unit	\$0.00
Residential Property	1,601-1,700	17	17	\$1,817.00 per Unit	\$1,686.67 per Unit	\$28,673.39
Residential Property	1,701-1,800	14	14	\$1,904.00 per Unit	\$1,767.43 per Unit	\$24,744.02
Residential Property	1,801-1,900	14	14	\$1,986.00 per Unit	\$1,843.55 per Unit	\$25,809.70
Residential Property	1,901-2,000	15	15	\$2,099.00 per Unit	\$1,948.45 per Unit	\$29,226.75
Residential Property	2,001-2,100	0	0	\$2,107.00 per Unit	\$1,955.87 per Unit	\$0.00
Residential Property	2,101-2,200	38	38	\$2,209.00 per Unit	\$2,050.56 per Unit	\$77,921.28
Residential Property	2,201-2,300	8	8	\$2,277.00 per Unit	\$2,113.68 per Unit	\$16,909.44
Residential Property	2,301-2,400	35	35	\$2,386.00 per Unit	\$2,214.86 per Unit	\$77,520.10
Residential Property	2,401-2,500	56	56	\$2,460.00 per Unit	\$2,283.55 per Unit	\$127,878.80
Residential Property	2,501-2,600	12	12	\$2,571.00 per Unit	\$2,386.59 per Unit	\$28,639.08
Residential Property	2,601-2,700	21	21	\$2,681.00 per Unit	\$2,488.70 per Unit	\$52,262.70
Residential Property	2,701-2,800	8	8	\$2,729.00 per Unit	\$2,533.26 per Unit	\$20,266.08
Residential Property	2,801-2,900	24	24	\$2,783.00 per Unit	\$2,583.38 per Unit	\$62,001.12
Residential Property	2,901-3,000	16	16	\$2,875.00 per Unit	\$2,668.79 per Unit	\$42,700.64
Residential Property	3,001-3,100	38	38	\$3,003.00 per Unit	\$2,787.60 per Unit	\$105,928.80
Residential Property	3,101-3,200	8	8	\$3,112.00 per Unit	\$2,888.79 per Unit	\$23,110.32
Residential Property	3,201-3,300	40	40	\$3,124.00 per Unit	\$2,899.93 per Unit	\$115,997.20
Residential Property	3,301-3,400	0	0	\$3,205.00 per Unit	\$2,975.12 per Unit	\$0.00
Residential Property	3,401-3,500	27	27	\$3,301.00 per Unit	\$3,064.23 per Unit	\$82,734.21
Residential Property	3,501-3,600	16	16	\$3,425.00 per Unit	\$3,179.34 per Unit	\$50,869.44
Residential Property	3,601-3,700	0	0	\$3,458.00 per Unit	\$3,209.97 per Unit	\$0.00
Residential Property	3,701-3,800	0	0	\$3,542.00 per Unit	\$3,287.94 per Unit	\$0.00
Residential Property	3,801-3,900	0	0	\$3,627.00 per Unit	\$3,366.85 per Unit	\$0.00
Residential Property	3,901-4,000	25	25	\$3,781.00 per Unit	\$3,509.80 per Unit	\$87,745.00
Residential Property	>4,000	0	0	\$3,795.00 per Unit	\$3,522.80 per Unit	\$0.00
	<u>Tract No.</u>					
Non-Residential Property	18075	0	0.00	\$30,244.00 per Acre	\$28,074.69 per Acre	\$0.00
Non-Residential Property	18076	0	0.00	\$28,397.00 per Acre	\$26,360.17 per Acre	\$0.00
Non-Residential Property	18077	0	0.00	\$22,874.00 per Acre	\$21,233.32 per Acre	\$0.00
Non-Residential Property	18078	0	0.00	\$26,147.00 per Acre	\$24,271.56 per Acre	\$0.00
Non-Residential Property	18079	0	0.00	\$29,831.00 per Acre	\$27,691.31 per Acre	\$0.00
Non-Residential Property	18080	0	0.00	\$30,820.00 per Acre	\$28,609.38 per Acre	\$0.00
Non-Residential Property	18913-1	0	0.00	\$34,640.00 per Acre	\$32,155.38 per Acre	\$0.00
Non-Residential Property	18945	0	0.00	\$34,640.00 per Acre	\$32,155.38 per Acre	\$0.00
Final Mapped Property	18075	0	0.00	\$32,771.00 per Acre	\$0.00 per Acre	\$0.00
Final Mapped Property	18076	0	0.00	\$31,193.00 per Acre	\$0.00 per Acre	\$0.00
Final Mapped Property	18077	0	0.00	\$24,756.00 per Acre	\$0.00 per Acre	\$0.00
Final Mapped Property	18078	0	0.00	\$28,780.00 per Acre	\$0.00 per Acre	\$0.00
Final Mapped Property	18079	0	0.00	\$32,255.00 per Acre	\$0.00 per Acre	\$0.00
Final Mapped Property	18080	0	0.00	\$33,625.00 per Acre	\$0.00 per Acre	\$0.00
Final Mapped Property	18945	0	0.00	\$36,156.00 per Acre	\$0.00 per Acre	\$0.00
Undeveloped Property	18075	0	0.00	\$32,771.00 per Acre	\$0.00 per Acre	\$0.00
Undeveloped Property	18076	0	0.00	\$31,193.00 per Acre	\$0.00 per Acre	\$0.00
Undeveloped Property	18077	0	0.00	\$24,756.00 per Acre	\$0.00 per Acre	\$0.00
Undeveloped Property	18078	0	0.00	\$28,780.00 per Acre	\$0.00 per Acre	\$0.00
Undeveloped Property	18079	0	0.00	\$32,255.00 per Acre	\$0.00 per Acre	\$0.00
Undeveloped Property	18080	0	0.00	\$33,625.00 per Acre	\$0.00 per Acre	\$0.00
Undeveloped Property	18945	0	0.00	\$36,156.00 per Acre	\$0.00 per Acre	\$0.00
Total Fiscal Year 2024-25 Special Tax Levy		432	432			\$1,080,938.07

(1) For Developed Property, the Assigned Special Tax is shown. For Final Mapped Property and Undeveloped Property, the Maximum Special Tax is shown.

City of Ontario
Community Facilities District No. 25
(Park Place Facilities Phase II)
Fiscal Year 2024-25 Special Tax Levy Summary

<u>Land Use</u>	<u>Residential Floor Area (Sq. Ft.)</u>	<u>Number of Parcels</u>	<u>Number of Units / Acres</u>	<u>FY 2024-25 Assigned / Maximum Special Tax (1)</u>	<u>FY 2024-25 Actual Special Tax</u>	<u>FY 2024-25 Special Tax Levy</u>
Developed Property:						
Residential Property	<1,701	0	0	\$1,691.00 per Unit	\$1,691.00 per Unit	\$0.00
Residential Property	1,701-1,800	0	0	\$1,806.00 per Unit	\$1,806.00 per Unit	\$0.00
Residential Property	1,801-1,900	0	0	\$1,911.00 per Unit	\$1,911.00 per Unit	\$0.00
Residential Property	1,901-2,000	0	0	\$1,999.00 per Unit	\$1,999.00 per Unit	\$0.00
Residential Property	2,001-2,100	0	0	\$2,078.00 per Unit	\$2,078.00 per Unit	\$0.00
Residential Property	2,101-2,200	0	0	\$2,297.00 per Unit	\$2,297.00 per Unit	\$0.00
Residential Property	2,201-2,300	26	26	\$2,332.00 per Unit	\$2,332.00 per Unit	\$60,632.00
Residential Property	2,301-2,400	27	27	\$2,442.00 per Unit	\$2,442.00 per Unit	\$65,934.00
Residential Property	2,401-2,500	92	92	\$2,525.00 per Unit	\$2,525.00 per Unit	\$232,300.00
Residential Property	2,501-2,600	0	0	\$2,586.00 per Unit	\$2,586.00 per Unit	\$0.00
Residential Property	2,601-2,700	20	20	\$2,714.00 per Unit	\$2,714.00 per Unit	\$54,280.00
Residential Property	2,701-2,800	30	30	\$2,732.00 per Unit	\$2,732.00 per Unit	\$81,960.00
Residential Property	2,801-2,900	29	29	\$2,883.00 per Unit	\$2,883.00 per Unit	\$83,607.00
Residential Property	2,901-3,000	0	0	\$2,885.00 per Unit	\$2,885.00 per Unit	\$0.00
Residential Property	3,001-3,100	29	29	\$2,966.00 per Unit	\$2,966.00 per Unit	\$86,014.00
Residential Property	3,101-3,200	0	0	\$2,999.00 per Unit	\$2,999.00 per Unit	\$0.00
Residential Property	>3,200	0	0	\$3,113.00 per Unit	\$3,113.00 per Unit	\$0.00
	<u>Tract No.</u>					
Non-Residential Property	18266	0	0.00	\$30,188.00 per Acre	\$30,188.00 per Acre	\$0.00
Non-Residential Property	18267	0	0.00	\$28,339.00 per Acre	\$28,339.00 per Acre	\$0.00
Non-Residential Property	18977-78	0	0.00	\$31,412.00 per Acre	\$31,412.00 per Acre	\$0.00
Final Mapped Property	18266	0	0.00	\$30,188.00 per Acre	\$0.00 per Acre	\$0.00
Final Mapped Property	18267	0	0.00	\$28,339.00 per Acre	\$0.00 per Acre	\$0.00
Final Mapped Property	18977-78	0	0.00	\$31,412.00 per Acre	\$0.00 per Acre	\$0.00
Undeveloped Property	18266	0	0.00	\$30,188.00 per Acre	\$0.00 per Acre	\$0.00
Undeveloped Property	18267	0	0.00	\$28,339.00 per Acre	\$0.00 per Acre	\$0.00
Undeveloped Property	18977-78	0	0.00	\$31,412.00 per Acre	\$0.00 per Acre	\$0.00
Total Fiscal Year 2024-25 Special Tax Levy		Parcels 253	Units 253			\$664,727.00

(1) For Developed Property, the Assigned Special Tax is shown. For Final Mapped Property and Undeveloped Property, the Maximum Special Tax is shown.

City of Ontario
Community Facilities District No. 26
(Park Place Facilities Phase III)
Fiscal Year 2024-25 Special Tax Levy Summary

Land Use	Residential Floor Area (Sq. Ft.)	Number of Parcels	Number of Units / Acres	FY 2024-25 Assigned / Maximum Special Tax (1)	FY 2024-25 Actual Special Tax	FY 2024-25 Special Tax Levy
Developed Property:						
Residential Property	<1,701	0	0	\$1,937.00 per Unit	\$1,937.00 per Unit	\$0.00
Residential Property	1,701-1,800	25	25	\$2,034.00 per Unit	\$2,034.00 per Unit	\$50,850.00
Residential Property	1,801-1,900	38	38	\$2,147.00 per Unit	\$2,147.00 per Unit	\$81,586.00
Residential Property	1,901-2,000	25	25	\$2,331.00 per Unit	\$2,331.00 per Unit	\$58,275.00
Residential Property	2,001-2,100	52	52	\$2,375.00 per Unit	\$2,375.00 per Unit	\$123,500.00
Residential Property	2,101-2,200	1	1	\$2,401.00 per Unit	\$2,401.00 per Unit	\$2,401.00
Residential Property	2,201-2,300	63	63	\$2,480.00 per Unit	\$2,480.00 per Unit	\$156,240.00
Residential Property	2,301-2,400	20	20	\$2,674.00 per Unit	\$2,674.00 per Unit	\$53,480.00
Residential Property	2,401-2,500	0	0	\$2,718.00 per Unit	\$2,718.00 per Unit	\$0.00
Residential Property	2,501-2,600	27	27	\$2,793.00 per Unit	\$2,793.00 per Unit	\$75,411.00
Residential Property	2,601-2,700	28	28	\$2,863.00 per Unit	\$2,863.00 per Unit	\$80,164.00
Residential Property	2,701-2,800	0	0	\$3,025.00 per Unit	\$3,025.00 per Unit	\$0.00
Residential Property	2,801-2,900	0	0	\$3,122.00 per Unit	\$3,122.00 per Unit	\$0.00
Residential Property	2,901-3,000	0	0	\$3,227.00 per Unit	\$3,227.00 per Unit	\$0.00
Residential Property	3,001-3,100	0	0	\$3,324.00 per Unit	\$3,324.00 per Unit	\$0.00
Residential Property	3,101-3,200	0	0	\$3,420.00 per Unit	\$3,420.00 per Unit	\$0.00
Residential Property	>3,200	0	0	\$3,517.00 per Unit	\$3,517.00 per Unit	\$0.00
	<u>Tract No.</u>					
Non-Residential Property	18073	0	0.00	\$41,577.00 per Acre	\$41,577.00 per Acre	\$0.00
Non-Residential Property	18074	0	0.00	\$55,099.00 per Acre	\$55,099.00 per Acre	\$0.00
Non-Residential Property	18998	0	0.00	\$35,217.00 per Acre	\$35,217.00 per Acre	\$0.00
Final Mapped Property	18073	0	0.00	\$41,577.00 per Acre	\$0.00 per Acre	\$0.00
Final Mapped Property	18074	0	0.00	\$55,099.00 per Acre	\$0.00 per Acre	\$0.00
Final Mapped Property	18998	0	0.00	\$35,217.00 per Acre	\$0.00 per Acre	\$0.00
Undeveloped Property	18073	0	0.00	\$41,577.00 per Acre	\$0.00 per Acre	\$0.00
Undeveloped Property	18074	0	0.00	\$55,099.00 per Acre	\$0.00 per Acre	\$0.00
Undeveloped Property	18998	0	0.00	\$35,217.00 per Acre	\$0.00 per Acre	\$0.00
Total Fiscal Year 2024-25 Special Tax Levy		Parcels 279	Units 279			\$681,907.00

(1) For Developed Property, the Assigned Special Tax is shown. For Final Mapped Property and Undeveloped Property, the Maximum Special Tax is shown.

City of Ontario
Community Facilities District No. 28
(New Haven Facilities - Area A)
Fiscal Year 2024-25 Special Tax Levy Summary

Land Use	Residential Floor Area (Sq. Ft.)	Number of Parcels	Number of Units / Acres	FY 2024-25 Assigned / Maximum Special Tax (1)	FY 2024-25 Actual Special Tax	FY 2024-25 Special Tax Levy
Developed Property:						
Single Family Detached Property	<1,701	0	0	\$1,725.00 per Unit	\$1,693.93 per Unit	\$0.00
Single Family Detached Property	1,701-1,900	28	28	\$1,818.00 per Unit	\$1,785.25 per Unit	\$49,987.00
Single Family Detached Property	1,901-2,100	54	54	\$2,005.00 per Unit	\$1,968.89 per Unit	\$106,320.06
Single Family Detached Property	2,101-2,300	58	58	\$2,201.00 per Unit	\$2,161.36 per Unit	\$125,358.88
Single Family Detached Property	2,301-2,500	0	0	\$2,354.00 per Unit	\$2,311.60 per Unit	\$0.00
Single Family Detached Property	2,501-2,700	28	28	\$2,501.00 per Unit	\$2,455.95 per Unit	\$68,766.60
Single Family Detached Property	2,701-2,900	18	18	\$2,694.00 per Unit	\$2,645.48 per Unit	\$47,618.64
Single Family Detached Property	2,901-3,100	0	0	\$2,769.00 per Unit	\$2,719.12 per Unit	\$0.00
Single Family Detached Property	3,101-3,300	32	32	\$2,910.00 per Unit	\$2,857.58 per Unit	\$91,442.56
Single Family Detached Property	3,301-3,500	13	13	\$3,083.00 per Unit	\$3,027.47 per Unit	\$39,357.11
Single Family Detached Property	3,501-3,700	14	14	\$3,184.00 per Unit	\$3,126.65 per Unit	\$43,773.10
Single Family Detached Property	3,701-3,900	0	0	\$3,323.00 per Unit	\$3,263.15 per Unit	\$0.00
Single Family Detached Property	3,901-4,100	0	0	\$3,462.00 per Unit	\$3,399.64 per Unit	\$0.00
Single Family Detached Property	4,101-4,300	0	0	\$3,600.00 per Unit	\$3,535.16 per Unit	\$0.00
Single Family Detached Property	4,301-4,500	0	0	\$3,739.00 per Unit	\$3,671.65 per Unit	\$0.00
Single Family Detached Property	4,501-4,700	0	0	\$3,877.00 per Unit	\$3,807.17 per Unit	\$0.00
Single Family Detached Property	>4,700	0	0	\$4,016.00 per Unit	\$3,943.66 per Unit	\$0.00
Single Family Attached Property	<801	0	0	\$773.00 per Unit	\$759.08 per Unit	\$0.00
Single Family Attached Property	801-950	0	0	\$854.00 per Unit	\$838.62 per Unit	\$0.00
Single Family Attached Property	951-1,100	26	26	\$896.00 per Unit	\$879.86 per Unit	\$22,876.36
Single Family Attached Property	1,101-1,300	0	0	\$1,098.00 per Unit	\$1,078.22 per Unit	\$0.00
Single Family Attached Property	1,301-1,500	13	13	\$1,260.00 per Unit	\$1,237.30 per Unit	\$16,084.90
Single Family Attached Property	1,501-1,700	26	26	\$1,422.00 per Unit	\$1,396.39 per Unit	\$36,306.14
Single Family Attached Property	1,701-1,900	26	26	\$1,594.00 per Unit	\$1,565.29 per Unit	\$40,697.54
Single Family Attached Property	1,901-2,100	0	0	\$1,747.00 per Unit	\$1,715.53 per Unit	\$0.00
Single Family Attached Property	2,101-2,300	0	0	\$1,910.00 per Unit	\$1,875.60 per Unit	\$0.00
Single Family Attached Property	>2,300	0	0	\$2,072.00 per Unit	\$2,034.68 per Unit	\$0.00
Other Residential Property		0	0.00	\$32,777.00 per Acre	\$32,186.61 per Acre	\$0.00
Non-Residential Property		0	0.00	\$32,777.00 per Acre	\$32,186.61 per Acre	\$0.00
Final Mapped Property		0	0.00	\$32,777.00 per Acre	\$0.00 per Acre	\$0.00
Undeveloped Property		0	0.00	\$32,777.00 per Acre	\$0.00 per Acre	\$0.00
Total Fiscal Year 2024-25 Special Tax Levy		336	336			\$688,588.89

(1) For Developed Property, the Assigned Special Tax is shown. For Final Mapped Property and Undeveloped Property, the Maximum Special Tax is shown.

City of Ontario
Community Facilities District No. 30
(New Haven Facilities - Area B)
Fiscal Year 2024-25 Special Tax Levy Summary

Land Use	Residential Floor Area (Sq. Ft.)	Number of Parcels	Number of Units / Acres	FY 2024-25 Assigned / Maximum Special Tax (1)	FY 2024-25 Actual Special Tax	FY 2024-25 Special Tax Levy
Developed Property:						
Single Family Detached Property	<1,701	0	0	\$1,660.00 per Unit	\$1,660.00 per Unit	\$0.00
Single Family Detached Property	1,701-1,900	6	6	\$1,837.00 per Unit	\$1,837.00 per Unit	\$11,022.00
Single Family Detached Property	1,901-2,100	48	48	\$1,896.00 per Unit	\$1,896.00 per Unit	\$91,008.00
Single Family Detached Property	2,101-2,300	91	91	\$2,053.00 per Unit	\$2,053.00 per Unit	\$186,823.00
Single Family Detached Property	2,301-2,500	0	0	\$2,251.00 per Unit	\$2,251.00 per Unit	\$0.00
Single Family Detached Property	2,501-2,700	66	66	\$2,404.00 per Unit	\$2,404.00 per Unit	\$158,664.00
Single Family Detached Property	2,701-2,900	31	31	\$2,557.00 per Unit	\$2,557.00 per Unit	\$79,267.00
Single Family Detached Property	2,901-3,100	0	0	\$2,703.00 per Unit	\$2,703.00 per Unit	\$0.00
Single Family Detached Property	3,101-3,300	54	54	\$2,816.00 per Unit	\$2,816.00 per Unit	\$152,064.00
Single Family Detached Property	3,301-3,500	24	24	\$2,962.00 per Unit	\$2,962.00 per Unit	\$71,088.00
Single Family Detached Property	3,501-3,700	24	24	\$3,156.00 per Unit	\$3,156.00 per Unit	\$75,744.00
Single Family Detached Property	3,701-3,900	0	0	\$3,274.00 per Unit	\$3,274.00 per Unit	\$0.00
Single Family Detached Property	>3,900	0	0	\$3,429.00 per Unit	\$3,429.00 per Unit	\$0.00
Single Family Attached Property	<801	0	0	\$851.00 per Unit	\$851.00 per Unit	\$0.00
Single Family Attached Property	801-950	0	0	\$911.00 per Unit	\$911.00 per Unit	\$0.00
Single Family Attached Property	951-1,100	28	28	\$1,019.00 per Unit	\$1,019.00 per Unit	\$28,532.00
Single Family Attached Property	1,101-1,300	0	0	\$1,136.00 per Unit	\$1,136.00 per Unit	\$0.00
Single Family Attached Property	1,301-1,500	14	14	\$1,300.00 per Unit	\$1,300.00 per Unit	\$18,200.00
Single Family Attached Property	1,501-1,700	28	28	\$1,595.00 per Unit	\$1,595.00 per Unit	\$44,660.00
Single Family Attached Property	1,701-1,900	28	28	\$1,691.00 per Unit	\$1,691.00 per Unit	\$47,348.00
Single Family Attached Property	>1,900	0	0	\$1,886.00 per Unit	\$1,886.00 per Unit	\$0.00
Other Residential Property		0	0.00	\$28,946.00 per Acre	\$28,946.00 per Acre	\$0.00
Non-Residential Property		0	0.00	\$28,946.00 per Acre	\$28,946.00 per Acre	\$0.00
Final Mapped Property		2	0.22	\$28,946.00 per Acre	\$0.00 per Acre	\$0.00
Undeveloped Property		0	0.00	\$28,946.00 per Acre	\$0.00 per Acre	\$0.00
Total Fiscal Year 2024-25 Special Tax Levy		442	442			\$964,420.00

(1) For Developed Property, the Assigned Special Tax is shown. For Final Mapped Property and Undeveloped Property, the Maximum Special Tax is shown.

City of Ontario
Community Facilities District No. 33
(Archibald/Schaefer - Facilities)
Fiscal Year 2024-25 Special Tax Levy Summary

Land Use	Residential Floor Area (Sq. Ft.)	Number of Parcels	Number of Units / Acres	FY 2024-25 Assigned / Maximum Special Tax (1)	FY 2024-25 Actual Special Tax	FY 2024-25 Special Tax Levy
Developed Property:						
Single Family Property	<1,101	0	0	\$1,020.00 per Unit	\$1,020.00 per Unit	\$0.00
Single Family Property	1,101-1,300	25	25	\$1,339.00 per Unit	\$1,339.00 per Unit	\$33,475.00
Single Family Property	1,301-1,500	27	27	\$1,587.00 per Unit	\$1,587.00 per Unit	\$42,849.00
Single Family Property	1,501-1,700	28	28	\$1,757.00 per Unit	\$1,757.00 per Unit	\$49,196.00
Single Family Property	1,701-1,900	23	23	\$2,095.00 per Unit	\$2,095.00 per Unit	\$48,185.00
Single Family Property	1,901-2,100	48	48	\$2,385.00 per Unit	\$2,385.00 per Unit	\$114,480.00
Single Family Property	2,101-2,300	17	17	\$2,507.00 per Unit	\$2,507.00 per Unit	\$42,619.00
Single Family Property	2,301-2,500	27	27	\$2,553.00 per Unit	\$2,553.00 per Unit	\$68,931.00
Single Family Property	2,501-2,700	17	17	\$2,907.00 per Unit	\$2,907.00 per Unit	\$49,419.00
Single Family Property	2,701-2,900	17	17	\$3,080.00 per Unit	\$3,080.00 per Unit	\$52,360.00
Single Family Property	>2,900	0	0	\$3,160.00 per Unit	\$3,160.00 per Unit	\$0.00
Other Residential Property		0	0.00	\$25,577.00 per Acre	\$25,577.00 per Acre	\$0.00
Non-Residential Property		0	0.00	\$25,577.00 per Acre	\$25,577.00 per Acre	\$0.00
Final Mapped Property		0	0.00	\$25,577.00 per Acre	\$0.00 per Acre	\$0.00
Undeveloped Property		0	0.00	\$25,577.00 per Acre	\$0.00 per Acre	\$0.00
Total Fiscal Year 2024-25 Special Tax Levy		229	229			\$501,514.00

(1) For Developed Property, the Assigned Special Tax is shown. For Final Mapped Property and Undeveloped Property, the Maximum Special Tax is shown.

Goodwin Consulting Group, Inc.

City of Ontario
Community Facilities District No. 34
(Countryside Phase 1 North - Facilities)
Fiscal Year 2024-25 Special Tax Levy Summary

Land Use	Residential Floor Area (Sq. Ft.)	Number of Parcels	Number of Units / Acres	FY 2024-25 Assigned / Maximum Special Tax (1)	FY 2024-25 Actual Special Tax	FY 2024-25 Special Tax Levy
Developed Property:						
Single Family Property	<1,701	0	0	\$1,800.00 per Unit	\$1,659.91 per Unit	\$0.00
Single Family Property	1,701-1,900	19	19	\$1,887.00 per Unit	\$1,740.14 per Unit	\$33,062.66
Single Family Property	1,901-2,100	5	5	\$2,224.00 per Unit	\$2,050.91 per Unit	\$10,254.55
Single Family Property	2,101-2,300	25	25	\$2,236.00 per Unit	\$2,061.98 per Unit	\$51,549.50
Single Family Property	2,301-2,500	55	55	\$2,488.00 per Unit	\$2,294.37 per Unit	\$126,190.35
Single Family Property	2,501-2,700	64	64	\$2,752.00 per Unit	\$2,537.82 per Unit	\$162,420.48
Single Family Property	2,701-2,900	31	31	\$2,796.00 per Unit	\$2,578.40 per Unit	\$79,930.40
Single Family Property	2,901-3,100	27	27	\$3,017.00 per Unit	\$2,782.20 per Unit	\$75,119.40
Single Family Property	3,101-3,300	0	0	\$3,118.00 per Unit	\$2,875.34 per Unit	\$0.00
Single Family Property	3,301-3,500	0	0	\$3,368.00 per Unit	\$3,105.88 per Unit	\$0.00
Single Family Property	3,501-3,700	0	0	\$3,467.00 per Unit	\$3,197.18 per Unit	\$0.00
Single Family Property	3,701-3,900	0	0	\$3,650.00 per Unit	\$3,365.93 per Unit	\$0.00
Single Family Property	>3,900	0	0	\$3,824.00 per Unit	\$3,526.39 per Unit	\$0.00
Other Residential Property		0	0	\$22,929.00 per Acre	\$21,144.52 per Acre	\$0.00
Non-Residential Property		0	0.00	\$22,929.00 per Acre	\$21,144.52 per Acre	\$0.00
Final Mapped Property		0	0.00	\$22,929.00 per Acre	\$0.00 per Acre	\$0.00
Undeveloped Property		0	0.00	\$22,929.00 per Acre	\$0.00 per Acre	\$0.00
Total Fiscal Year 2024-25 Special Tax Levy		Parcels 226	Units 226			\$538,527.34

(1) For Developed Property, the Assigned Special Tax is shown. For Final Mapped Property and Undeveloped Property, the Maximum Special Tax is shown.

City of Ontario
Community Facilities District No. 38
(Park & Turner NE Facilities)
Fiscal Year 2024-25 Special Tax Levy Summary

Land Use	Residential Floor Area (Sq. Ft.)	Number of Parcels	Number of Units / Acres	FY 2024-25 Assigned / Maximum Special Tax (1)	FY 2024-25 Actual Special Tax	FY 2024-25 Special Tax Levy
Developed Property:						
Residential Property	<1,501	0	0	\$1,771.00 per Unit	\$1,771.00 per Unit	\$0.00
Residential Property	1,501-1,600	0	0	\$1,842.00 per Unit	\$1,842.00 per Unit	\$0.00
Residential Property	1,601-1,700	38	38	\$1,964.00 per Unit	\$1,964.00 per Unit	\$74,632.00
Residential Property	1,701-1,800	44	44	\$2,046.00 per Unit	\$2,046.00 per Unit	\$90,024.00
Residential Property	1,801-1,900	0	0	\$2,050.00 per Unit	\$2,050.00 per Unit	\$0.00
Residential Property	1,901-2,000	7	7	\$2,148.00 per Unit	\$2,148.00 per Unit	\$15,036.00
Residential Property	2,001-2,100	11	11	\$2,219.00 per Unit	\$2,219.00 per Unit	\$24,409.00
Residential Property	2,101-2,200	9	9	\$2,289.00 per Unit	\$2,289.00 per Unit	\$20,601.00
Residential Property	2,201-2,300	36	36	\$2,383.00 per Unit	\$2,383.00 per Unit	\$85,788.00
Residential Property	2,301-2,400	33	33	\$2,405.00 per Unit	\$2,405.00 per Unit	\$79,365.00
Residential Property	2,401-2,500	43	43	\$2,536.00 per Unit	\$2,536.00 per Unit	\$109,048.00
Residential Property	2,501-2,600	14	14	\$2,539.00 per Unit	\$2,539.00 per Unit	\$35,546.00
Residential Property	2,601-2,700	0	0	\$2,609.00 per Unit	\$2,609.00 per Unit	\$0.00
Residential Property	2,701-2,800	48	48	\$2,724.00 per Unit	\$2,724.00 per Unit	\$130,752.00
Residential Property	2,801-2,900	0	0	\$2,749.00 per Unit	\$2,749.00 per Unit	\$0.00
Residential Property	2,901-3,000	47	47	\$2,865.00 per Unit	\$2,865.00 per Unit	\$134,655.00
Residential Property	3,001-3,100	0	0	\$2,888.00 per Unit	\$2,888.00 per Unit	\$0.00
Residential Property	>3,100	0	0	\$2,958.00 per Unit	\$2,958.00 per Unit	\$0.00
Non-Residential Property		0	0.00	\$31,636.00 per Acre	\$31,636.00 per Acre	\$0.00
Final Mapped Property		0	0.00	\$31,636.00 per Acre	\$0.00 per Acre	\$0.00
Undeveloped Property		0	0.00	\$31,636.00 per Acre	\$0.00 per Acre	\$0.00
Total Fiscal Year 2024-25 Special Tax Levy		330	330			\$799,856.00

(1) For Developed Property, the Assigned Special Tax is shown. For Final Mapped Property and Undeveloped Property, the Maximum Special Tax is shown.

Goodwin Consulting Group, Inc.

City of Ontario
Community Facilities District No. 39
(New Haven Facilities - Area C)
Fiscal Year 2024-25 Special Tax Levy Summary

Land Use	Residential Floor Area (Sq. Ft.)	Number of Parcels	Number of Units / Acres	FY 2024-25 Assigned / Maximum Special Tax (1)	FY 2024-25 Actual Special Tax	FY 2024-25 Special Tax Levy
Developed Property:						
Single Family Detached Property	<1,701	0	0	\$1,582.00 per Unit	\$1,573.58 per Unit	\$0.00
Single Family Detached Property	1,701-1,900	0	0	\$1,731.00 per Unit	\$1,721.79 per Unit	\$0.00
Single Family Detached Property	1,901-2,100	0	0	\$2,029.00 per Unit	\$2,018.20 per Unit	\$0.00
Single Family Detached Property	2,101-2,300	40	40	\$2,318.00 per Unit	\$2,305.67 per Unit	\$92,226.80
Single Family Detached Property	2,301-2,500	0	0	\$2,424.00 per Unit	\$2,411.10 per Unit	\$0.00
Single Family Detached Property	2,501-2,700	22	22	\$2,523.00 per Unit	\$2,509.58 per Unit	\$55,210.76
Single Family Detached Property	2,701-2,900	0	0	\$2,714.00 per Unit	\$2,699.56 per Unit	\$0.00
Single Family Detached Property	2,901-3,100	0	0	\$2,882.00 per Unit	\$2,866.67 per Unit	\$0.00
Single Family Detached Property	3,101-3,300	0	0	\$3,035.00 per Unit	\$3,018.85 per Unit	\$0.00
Single Family Detached Property	3,301-3,500	0	0	\$3,187.00 per Unit	\$3,170.04 per Unit	\$0.00
Single Family Detached Property	3,501-3,700	0	0	\$3,337.00 per Unit	\$3,319.25 per Unit	\$0.00
Single Family Detached Property	3,701-3,900	0	0	\$3,451.00 per Unit	\$3,432.64 per Unit	\$0.00
Single Family Detached Property	>3,900	0	0	\$3,539.00 per Unit	\$3,520.17 per Unit	\$0.00
Single Family Attached Property	<801	0	0	\$562.00 per Unit	\$559.01 per Unit	\$0.00
Single Family Attached Property	801-950	0	0	\$773.00 per Unit	\$768.89 per Unit	\$0.00
Single Family Attached Property	951-1,100	20	20	\$1,111.00 per Unit	\$1,105.09 per Unit	\$22,101.80
Single Family Attached Property	1,101-1,300	31	31	\$1,470.00 per Unit	\$1,462.18 per Unit	\$45,327.58
Single Family Attached Property	1,301-1,500	41	41	\$1,567.00 per Unit	\$1,558.66 per Unit	\$63,905.06
Single Family Attached Property	1,501-1,700	51	51	\$1,793.00 per Unit	\$1,783.46 per Unit	\$90,956.46
Single Family Attached Property	1,701-1,900	20	20	\$2,009.00 per Unit	\$1,998.31 per Unit	\$39,966.20
Single Family Attached Property	>1,900	0	0	\$2,107.00 per Unit	\$2,095.79 per Unit	\$0.00
Other Residential Property		0	0.00	\$39,039.00 per Acre	\$38,831.29 per Acre	\$0.00
Non-Residential Property		0	0.00	\$39,039.00 per Acre	\$38,831.29 per Acre	\$0.00
Final Mapped Property		0	0.00	\$39,039.00 per Acre	\$0.00 per Acre	\$0.00
Undeveloped Property		0	0.00	\$39,039.00 per Acre	\$0.00 per Acre	\$0.00
Total Fiscal Year 2024-25 Special Tax Levy		Parcels 225	Units 225			\$409,694.66

(1) For Developed Property, the Assigned Special Tax is shown. For Final Mapped Property and Undeveloped Property, the Maximum Special Tax is shown.

City of Ontario
Community Facilities District No. 40
(Emerald Park Facilities)
Fiscal Year 2024-25 Special Tax Levy Summary

Land Use	Residential Floor Area (Sq. Ft.)	Number of Parcels	Number of Units / Acres	FY 2024-25 Assigned / Maximum Special Tax (1)	FY 2024-25 Actual Special Tax	FY 2024-25 Special Tax Levy
Developed Property:						
Single Family Detached Property	<1,701	0	0	\$2,073.00 per Unit	\$2,073.00 per Unit	\$0.00
Single Family Detached Property	1,701-1,900	0	0	\$2,147.00 per Unit	\$2,147.00 per Unit	\$0.00
Single Family Detached Property	1,901-2,100	0	0	\$2,305.00 per Unit	\$2,305.00 per Unit	\$0.00
Single Family Detached Property	2,101-2,300	32	32	\$2,508.00 per Unit	\$2,508.00 per Unit	\$80,256.00
Single Family Detached Property	2,301-2,500	0	0	\$2,626.00 per Unit	\$2,626.00 per Unit	\$0.00
Single Family Detached Property	2,501-2,700	16	16	\$2,793.00 per Unit	\$2,793.00 per Unit	\$44,688.00
Single Family Detached Property	2,701-2,900	0	0	\$2,942.00 per Unit	\$2,942.00 per Unit	\$0.00
Single Family Detached Property	2,901-3,100	0	0	\$3,100.00 per Unit	\$3,100.00 per Unit	\$0.00
Single Family Detached Property	3,101-3,300	0	0	\$3,258.00 per Unit	\$3,258.00 per Unit	\$0.00
Single Family Detached Property	3,301-3,500	0	0	\$3,416.00 per Unit	\$3,416.00 per Unit	\$0.00
Single Family Detached Property	3,501-3,700	0	0	\$3,574.00 per Unit	\$3,574.00 per Unit	\$0.00
Single Family Detached Property	3,701-3,900	0	0	\$3,732.00 per Unit	\$3,732.00 per Unit	\$0.00
Single Family Detached Property	>3,900	0	0	\$3,890.00 per Unit	\$3,890.00 per Unit	\$0.00
Single Family Attached Property	<801	0	0	\$966.00 per Unit	\$966.00 per Unit	\$0.00
Single Family Attached Property	801-950	0	0	\$1,079.00 per Unit	\$1,079.00 per Unit	\$0.00
Single Family Attached Property	951-1,100	26	26	\$1,276.00 per Unit	\$1,276.00 per Unit	\$33,176.00
Single Family Attached Property	1,101-1,300	42	42	\$1,459.00 per Unit	\$1,459.00 per Unit	\$61,278.00
Single Family Attached Property	1,301-1,500	55	55	\$1,655.00 per Unit	\$1,655.00 per Unit	\$91,025.00
Single Family Attached Property	1,501-1,700	68	68	\$1,905.00 per Unit	\$1,905.00 per Unit	\$129,540.00
Single Family Attached Property	1,701-1,900	26	26	\$2,144.00 per Unit	\$2,144.00 per Unit	\$55,744.00
Single Family Attached Property	>1,900	0	0	\$2,319.00 per Unit	\$2,319.00 per Unit	\$0.00
Other Residential Property		0	0.00	\$46,243.00 per Acre	\$46,243.00 per Acre	\$0.00
Non-Residential Property		0	0.00	\$46,243.00 per Acre	\$46,243.00 per Acre	\$0.00
Final Mapped Property		0	0.00	\$46,243.00 per Acre	\$0.00 per Acre	\$0.00
Undeveloped Property		0	0.00	\$46,243.00 per Acre	\$0.00 per Acre	\$0.00
Total Fiscal Year 2024-25 Special Tax Levy		Parcels 265	Units 265			\$495,707.00

(1) For Developed Property, the Assigned Special Tax is shown. For Final Mapped Property and Undeveloped Property, the Maximum Special Tax is shown.

City of Ontario
Community Facilities District No. 41
(Canvas Park Facilities)
Fiscal Year 2024-25 Special Tax Levy Summary

Land Use	Residential Floor Area (Sq. Ft.)	Number of Parcels	Number of Units / Acres	FY 2024-25 Assigned / Maximum Special Tax (1)	FY 2024-25 Actual Special Tax	FY 2024-25 Special Tax Levy
Developed Property:						
Single Family Detached Property	<1,801	0	0	\$2,293.00 per Unit	\$2,293.00 per Unit	\$0.00
Single Family Detached Property	1,801-2,000	31	31	\$2,378.00 per Unit	\$2,378.00 per Unit	\$73,718.00
Single Family Detached Property	2,001-2,200	28	28	\$2,491.00 per Unit	\$2,491.00 per Unit	\$69,748.00
Single Family Detached Property	2,201-2,400	28	28	\$2,612.00 per Unit	\$2,612.00 per Unit	\$73,136.00
Single Family Detached Property	>2,400	0	0	\$2,653.00 per Unit	\$2,653.00 per Unit	\$0.00
Single Family Attached Property	<901	0	0	\$1,075.00 per Unit	\$1,075.00 per Unit	\$0.00
Single Family Attached Property	901-1,100	35	35	\$1,140.00 per Unit	\$1,140.00 per Unit	\$39,900.00
Single Family Attached Property	1,101-1,300	35	35	\$1,400.00 per Unit	\$1,400.00 per Unit	\$49,000.00
Single Family Attached Property	1,301-1,500	171	171	\$1,632.00 per Unit	\$1,632.00 per Unit	\$279,072.00
Single Family Attached Property	1,501-1,700	138	138	\$1,759.00 per Unit	\$1,759.00 per Unit	\$242,742.00
Single Family Attached Property	1,701-1,900	70	70	\$1,923.00 per Unit	\$1,923.00 per Unit	\$134,610.00
Single Family Attached Property	>1,900	0	0	\$2,066.00 per Unit	\$2,066.00 per Unit	\$0.00
Single Family Attached Three Story	<751	0	0	\$711.00 per Unit	\$711.00 per Unit	\$0.00
Single Family Attached Three Story	751-900	0	0	\$833.00 per Unit	\$833.00 per Unit	\$0.00
Single Family Attached Three Story	901-1,050	0	0	\$1,040.00 per Unit	\$1,040.00 per Unit	\$0.00
Single Family Attached Three Story	1,051-1,200	0	0	\$1,127.00 per Unit	\$1,127.00 per Unit	\$0.00
Single Family Attached Three Story	1,201-1,400	0	0	\$1,251.00 per Unit	\$1,251.00 per Unit	\$0.00
Single Family Attached Three Story	1,401-1,600	0	0	\$1,503.00 per Unit	\$1,503.00 per Unit	\$0.00
Single Family Attached Three Story	1,601-1,800	0	0	\$1,615.00 per Unit	\$1,615.00 per Unit	\$0.00
Single Family Attached Three Story	>1,800	0	0	\$1,717.00 per Unit	\$1,717.00 per Unit	\$0.00
Other Residential Property		0	0.00	\$43,199.00 per Acre	\$43,199.00 per Acre	\$0.00
Non-Residential Property		0	0.00	\$43,199.00 per Acre	\$43,199.00 per Acre	\$0.00
Final Mapped Property		0	0.00	\$43,199.00 per Acre	\$0.00 per Acre	\$0.00
Undeveloped Property		0	0.00	\$43,199.00 per Acre	\$0.00 per Acre	\$0.00
Total Fiscal Year 2024-25 Special Tax Levy		Parcels 536	Units 536			\$961,926.00

(1) For Developed Property, the Assigned Special Tax is shown. For Final Mapped Property and Undeveloped Property, the Maximum Special Tax is shown.

City of Ontario
Community Facilities District No. 42
(West Haven)
Fiscal Year 2024-25 Special Tax Levy Summary

Land Use	Residential Floor Area (Sq. Ft.)	Number of Parcels	Number of Units / Acres	FY 2024-25 Assigned / Maximum Special Tax (1)	FY 2024-25 Actual Special Tax	FY 2024-25 Special Tax Levy
Developed Property:						
Single Family Property	<1,901	37	37	\$2,453.00 per Unit	\$2,453.00 per Unit	\$90,761.00
Single Family Property	1,901-2,100	21	21	\$2,542.00 per Unit	\$2,542.00 per Unit	\$53,382.00
Single Family Property	2,101-2,300	22	22	\$2,709.00 per Unit	\$2,709.00 per Unit	\$59,598.00
Single Family Property	2,301-2,500	0	0	\$2,886.00 per Unit	\$2,886.00 per Unit	\$0.00
Single Family Property	2,501-2,700	22	22	\$3,063.00 per Unit	\$3,063.00 per Unit	\$67,386.00
Single Family Property	2,701-2,900	29	29	\$3,237.00 per Unit	\$3,237.00 per Unit	\$93,873.00
Single Family Property	2,901-3,100	34	34	\$3,411.00 per Unit	\$3,411.00 per Unit	\$115,974.00
Single Family Property	3,101-3,300	31	31	\$3,584.00 per Unit	\$3,584.00 per Unit	\$111,104.00
Single Family Property	3,301-3,500	0	0	\$3,758.00 per Unit	\$3,758.00 per Unit	\$0.00
Single Family Property	>3,500	0	0	\$3,832.00 per Unit	\$3,832.00 per Unit	\$0.00
Other Property		0	0.00	\$33,755.00 per Acre	\$33,755.00 per Acre	\$0.00
Non-Residential Property		0	0.00	\$33,755.00 per Acre	\$33,755.00 per Acre	\$0.00
Final Mapped Property		0	0.00	\$33,755.00 per Acre	\$0.00 per Acre	\$0.00
Undeveloped Property		0	0.00	\$33,755.00 per Acre	\$0.00 per Acre	\$0.00
Total Fiscal Year 2024-25 Special Tax Levy		Parcels 196	Units 196			\$592,078.00

(1) For Developed Property, the Assigned Special Tax is shown. For Final Mapped Property and Undeveloped Property, the Maximum Special Tax is shown.

City of Ontario
Community Facilities District No. 43
(Park Place Facilities Phase IV)
Fiscal Year 2024-25 Special Tax Levy Summary

<u>Land Use</u>	<u>Residential Floor Area (Sq. Ft.)</u>	<u>Number of Parcels</u>	<u>Number of Units / Acres</u>	<u>FY 2024-25 Assigned / Maximum Special Tax (1)</u>	<u>FY 2024-25 Actual Special Tax</u>	<u>FY 2024-25 Special Tax Levy</u>
Developed Property:						
Residential Property						
Single Family Detached Property	<1,701	0	0	\$2,282.00 per Unit	\$2,282.00 per Unit	\$0.00
Single Family Detached Property	1,701-1,800	0	0	\$2,366.00 per Unit	\$2,366.00 per Unit	\$0.00
Single Family Detached Property	1,801-1,900	0	0	\$2,449.00 per Unit	\$2,449.00 per Unit	\$0.00
Single Family Detached Property	1,901-2,000	0	0	\$2,502.00 per Unit	\$2,502.00 per Unit	\$0.00
Single Family Detached Property	2,001-2,100	0	0	\$2,616.00 per Unit	\$2,616.00 per Unit	\$0.00
Single Family Detached Property	2,101-2,200	0	0	\$2,666.00 per Unit	\$2,666.00 per Unit	\$0.00
Single Family Detached Property	2,201-2,300	20	20	\$2,823.00 per Unit	\$2,823.00 per Unit	\$56,460.00
Single Family Detached Property	2,301-2,400	20	20	\$2,830.00 per Unit	\$2,830.00 per Unit	\$56,600.00
Single Family Detached Property	2,401-2,500	75	75	\$2,990.00 per Unit	\$2,990.00 per Unit	\$224,250.00
Single Family Detached Property	2,501-2,600	0	0	\$3,073.00 per Unit	\$3,073.00 per Unit	\$0.00
Single Family Detached Property	2,601-2,700	27	27	\$3,156.00 per Unit	\$3,156.00 per Unit	\$85,212.00
Single Family Detached Property	2,701-2,800	24	24	\$3,240.00 per Unit	\$3,240.00 per Unit	\$77,760.00
Single Family Detached Property	2,801-2,900	0	0	\$3,282.00 per Unit	\$3,282.00 per Unit	\$0.00
Single Family Detached Property	2,901-3,000	22	22	\$3,406.00 per Unit	\$3,406.00 per Unit	\$74,932.00
Single Family Detached Property	3,001-3,100	0	0	\$3,448.00 per Unit	\$3,448.00 per Unit	\$0.00
Single Family Detached Property	3,101-3,200	33	33	\$3,573.00 per Unit	\$3,573.00 per Unit	\$117,909.00
Single Family Detached Property	3,201-3,300	0	0	\$3,615.00 per Unit	\$3,615.00 per Unit	\$0.00
Single Family Detached Property	3,301-3,400	0	0	\$3,739.00 per Unit	\$3,739.00 per Unit	\$0.00
Single Family Detached Property	>3,400	35	35	\$3,782.00 per Unit	\$3,782.00 per Unit	\$132,370.00
One Story Property	<2,301	0	0	\$3,185.00 per Unit	\$3,185.00 per Unit	\$0.00
One Story Property	2,301-2,400	0	0	\$3,252.00 per Unit	\$3,252.00 per Unit	\$0.00
One Story Property	2,401-2,500	45	45	\$3,346.00 per Unit	\$3,346.00 per Unit	\$150,570.00
One Story Property	2,501-2,600	0	0	\$3,389.00 per Unit	\$3,389.00 per Unit	\$0.00
One Story Property	2,601-2,700	34	34	\$3,442.00 per Unit	\$3,442.00 per Unit	\$117,028.00
One Story Property	2,701-2,800	0	0	\$3,521.00 per Unit	\$3,521.00 per Unit	\$0.00
One Story Property	>2,800	0	0	\$3,588.00 per Unit	\$3,588.00 per Unit	\$0.00
	<u>Tract</u>					
Other Property	18065	0	0.00	\$34,777.00 per Acre	\$34,777.00 per Acre	\$0.00
Other Property	18066	0	0.00	\$30,226.00 per Acre	\$30,226.00 per Acre	\$0.00
Other Property	18067	0	0.00	\$24,095.00 per Acre	\$24,095.00 per Acre	\$0.00
Other Property	18068	0	0.00	\$35,974.00 per Acre	\$35,974.00 per Acre	\$0.00
Other Property	18081	0	0.00	\$35,386.00 per Acre	\$35,386.00 per Acre	\$0.00
Final Mapped Property	18065	0	0.00	\$34,777.00 per Acre	\$0.00 per Acre	\$0.00
Final Mapped Property	18066	0	0.00	\$30,226.00 per Acre	\$0.00 per Acre	\$0.00
Final Mapped Property	18067	0	0.00	\$24,095.00 per Acre	\$0.00 per Acre	\$0.00
Final Mapped Property	18068	0	0.00	\$35,974.00 per Acre	\$0.00 per Acre	\$0.00
Final Mapped Property	18081	0	0.00	\$35,386.00 per Acre	\$0.00 per Acre	\$0.00
Undeveloped Property	18065	0	0.00	\$34,777.00 per Acre	\$0.00 per Acre	\$0.00
Undeveloped Property	18066	0	0.00	\$30,226.00 per Acre	\$0.00 per Acre	\$0.00
Undeveloped Property	18067	0	0.00	\$24,095.00 per Acre	\$0.00 per Acre	\$0.00
Undeveloped Property	18068	0	0.00	\$35,974.00 per Acre	\$0.00 per Acre	\$0.00
Undeveloped Property	18081	0	0.00	\$35,386.00 per Acre	\$0.00 per Acre	\$0.00
Total Fiscal Year 2024-25 Special Tax Levy		Parcels 335	Units 335			\$1,093,091.00

(1) For Developed Property, the Assigned Special Tax is shown. For Final Mapped Property and Undeveloped Property, the Maximum Special Tax is shown.

City of Ontario
Community Facilities District No. 46
(Avenue 176 Facilities)
Fiscal Year 2024-25 Special Tax Levy Summary

Land Use	Residential Floor Area (Sq. Ft.)	Number of Parcels	Number of Units / Acres	FY 2024-25 Assigned / Maximum Special Tax (1)	FY 2024-25 Actual Special Tax	FY 2024-25 Special Tax Levy
Developed Property:						
Single Family Property	<2,151	0	0	\$2,167.00 per Unit	\$2,167.00 per Unit	\$0.00
Single Family Property	2,151-2,350	0	0	\$2,274.00 per Unit	\$2,274.00 per Unit	\$0.00
Single Family Property	2,351-2,550	49	49	\$2,751.00 per Unit	\$2,751.00 per Unit	\$134,799.00
Single Family Property	2,551-2,750	26	26	\$2,879.00 per Unit	\$2,879.00 per Unit	\$74,854.00
Single Family Property	2,751-2,950	22	22	\$3,141.00 per Unit	\$3,141.00 per Unit	\$69,102.00
Single Family Property	2,951-3,150	24	24	\$3,275.00 per Unit	\$3,275.00 per Unit	\$78,600.00
Single Family Property	3,151-3,350	55	55	\$3,416.00 per Unit	\$3,416.00 per Unit	\$187,880.00
Single Family Property	3,351-3,550	0	0	\$3,666.00 per Unit	\$3,666.00 per Unit	\$0.00
Single Family Property	>3,550	0	0	\$3,901.00 per Unit	\$3,901.00 per Unit	\$0.00
Other Residential Property		0	0.00	\$26,735.00 per Acre	\$26,735.00 per Acre	\$0.00
Non-Residential Property		0	0.00	\$26,735.00 per Acre	\$26,735.00 per Acre	\$0.00
Final Mapped Property		0	0.00	\$26,735.00 per Acre	\$0.00 per Acre	\$0.00
Undeveloped Property		0	0.00	\$26,735.00 per Acre	\$0.00 per Acre	\$0.00
Total Fiscal Year 2024-25 Special Tax Levy		176	176			\$545,235.00

(1) For Developed Property, the Assigned Special Tax is shown. For Final Mapped Property and Undeveloped Property, the Maximum Special Tax is shown.

Goodwin Consulting Group, Inc.

City of Ontario
Community Facilities District No. 53
(Tevelde Facilities)
Fiscal Year 2024-25 Special Tax Levy Summary

Land Use	Residential Floor Area (Sq. Ft.)	Number of Parcels	Number of Units / Acres	FY 2024-25 Assigned / Maximum Special Tax (1)	FY 2024-25 Actual Special Tax	FY 2024-25 Special Tax Levy
Developed Property:						
Single Family Detached Property	<2,201	0	0	\$2,529.00 per Unit	\$2,529.00 per Unit	\$0.00
Single Family Detached Property	2,201-2,300	19	19	\$2,642.00 per Unit	\$2,642.00 per Unit	\$50,198.00
Single Family Detached Property	2,301-2,400	18	18	\$2,798.00 per Unit	\$2,798.00 per Unit	\$50,364.00
Single Family Detached Property	2,401-2,500	36	36	\$2,956.00 per Unit	\$2,956.00 per Unit	\$106,416.00
Single Family Detached Property	2,501-2,600	37	37	\$3,049.00 per Unit	\$3,049.00 per Unit	\$112,813.00
Single Family Detached Property	2,601-2,700	20	20	\$3,094.00 per Unit	\$3,094.00 per Unit	\$61,880.00
Single Family Detached Property	2,701-2,800	18	18	\$3,260.00 per Unit	\$3,260.00 per Unit	\$58,680.00
Single Family Detached Property	2,801-2,900	54	54	\$3,329.00 per Unit	\$3,329.00 per Unit	\$179,766.00
Single Family Detached Property	2,901-3,000	40	40	\$3,484.00 per Unit	\$3,484.00 per Unit	\$139,360.00
Single Family Detached Property	3,001-3,100	40	40	\$3,639.00 per Unit	\$3,639.00 per Unit	\$145,560.00
Single Family Detached Property	3,101-3,200	1	1	\$3,657.00 per Unit	\$3,657.00 per Unit	\$3,657.00
Single Family Detached Property	3,201-3,300	0	0	\$3,770.00 per Unit	\$3,770.00 per Unit	\$0.00
Single Family Detached Property	3,301-3,400	41	41	\$3,974.00 per Unit	\$3,974.00 per Unit	\$162,934.00
Single Family Detached Property	3,401-3,500	33	33	\$3,998.00 per Unit	\$3,998.00 per Unit	\$131,934.00
Single Family Detached Property	3,501-3,600	0	0	\$4,108.00 per Unit	\$4,108.00 per Unit	\$0.00
Single Family Detached Property	3,601-3,700	0	0	\$4,221.00 per Unit	\$4,221.00 per Unit	\$0.00
Single Family Detached Property	3,701-3,800	35	35	\$4,356.00 per Unit	\$4,356.00 per Unit	\$152,460.00
Single Family Detached Property	>3,800	1	1	\$4,437.00 per Unit	\$4,437.00 per Unit	\$4,437.00
One Story Property	<2,201	0	0	\$2,946.00 per Unit	\$2,946.00 per Unit	\$0.00
One Story Property	2,201-2,300	11	11	\$3,042.00 per Unit	\$3,042.00 per Unit	\$33,462.00
One Story Property	2,301-2,400	28	28	\$3,123.00 per Unit	\$3,123.00 per Unit	\$87,444.00
One Story Property	>2400	0	0	\$3,198.00 per Unit	\$3,198.00 per Unit	\$0.00
	<u>Tract</u>					
Other Property	18929	0	0.00	\$33,652.00 per Acre	\$33,652.00 per Acre	\$0.00
Other Property	18930	0	0.00	\$33,652.00 per Acre	\$33,652.00 per Acre	\$0.00
Final Mapped Property	18929	0	0.00	\$33,652.00 per Acre	\$0.00 per Acre	\$0.00
Final Mapped Property	18930	0	0.00	\$33,652.00 per Acre	\$0.00 per Acre	\$0.00
Undeveloped Property	18929	0	0.00	\$33,652.00 per Acre	\$0.00 per Acre	\$0.00
Undeveloped Property	18930	0	0.00	\$33,652.00 per Acre	\$0.00 per Acre	\$0.00
Total Fiscal Year 2024-25 Special Tax Levy		Parcels 432	Units 432			\$1,481,365.00

(1) For Developed Property, the Assigned Special Tax is shown. For Final Mapped Property and Undeveloped Property, the Maximum Special Tax is shown.

City of Ontario
Community Facilities District No. 54
(Esperanza Facilities)
Fiscal Year 2024-25 Special Tax Levy Summary

Land Use	Residential Floor Area (Sq. Ft.)	Number of Parcels	Number of Units / Acres	FY 2024-25 Assigned / Maximum Special Tax (1)	FY 2024-25 Actual Special Tax	FY 2024-25 Special Tax Levy
Developed Property:						
Single Family Detached Property	<2,201	0	0	\$2,574.00 per Unit	\$2,574.00 per Unit	\$0.00
Single Family Detached Property	2,201-2,400	0	0	\$2,848.00 per Unit	\$2,848.00 per Unit	\$0.00
Single Family Detached Property	2,401-2,600	31	31	\$3,016.00 per Unit	\$3,016.00 per Unit	\$93,496.00
Single Family Detached Property	2,601-2,800	32	32	\$3,216.00 per Unit	\$3,216.00 per Unit	\$102,912.00
Single Family Detached Property	2,801-3,000	37	37	\$3,441.00 per Unit	\$3,441.00 per Unit	\$127,317.00
Single Family Detached Property	3,001-3,200	0	0	\$3,579.00 per Unit	\$3,579.00 per Unit	\$0.00
Single Family Detached Property	>3,200	0	0	\$3,761.00 per Unit	\$3,761.00 per Unit	\$0.00
Single Family Attached Property	<901	0	0	\$1,090.00 per Unit	\$1,090.00 per Unit	\$0.00
Single Family Attached Property	901-1,100	0	0	\$1,166.00 per Unit	\$1,166.00 per Unit	\$0.00
Single Family Attached Property	1,101-1,300	18	42	\$1,312.00 per Unit	\$1,312.00 per Unit	\$55,104.00
Single Family Attached Property	1,301-1,500	18	42	\$1,484.00 per Unit	\$1,484.00 per Unit	\$62,328.00
Single Family Attached Property	1,501-1,700	18	42	\$1,623.00 per Unit	\$1,623.00 per Unit	\$68,166.00
Single Family Attached Property	1,701-1,900	0	0	\$1,766.00 per Unit	\$1,766.00 per Unit	\$0.00
Single Family Attached Property	>1,900	0	0	\$1,840.00 per Unit	\$1,840.00 per Unit	\$0.00
Other Residential Property		0	0.00	\$32,813.00 per Acre	\$32,813.00 per Acre	\$0.00
Non-Residential Property		0	0.00	\$32,813.00 per Acre	\$32,813.00 per Acre	\$0.00
Final Mapped Property		0	0.00	\$32,813.00 per Acre	\$0.00 per Acre	\$0.00
Undeveloped Property		0	0.00	\$32,813.00 per Acre	\$0.00 per Acre	\$0.00
Total Fiscal Year 2024-25 Special Tax Levy		Parcels 161	Units 226			\$509,323.00

(1) For Developed Property, the Assigned Special Tax is shown. For Final Mapped Property and Undeveloped Property, the Maximum Special Tax is shown.

APPENDIX B

*Fiscal Year 2024-25
Special Tax Requirements*

**City of Ontario
Community Facilities District No. 24
(Park Place Facilities Phase I)**

Special Tax Requirement for Fiscal Year 2024-25

<u>Debt Service</u>	
Interest Due March 1, 2025	\$299,159.38
Interest Due September 1, 2025	\$299,159.38
Principal Due September 1, 2025	<u>\$395,000.00</u>
Total Debt Service	\$993,318.76
 <u>Administrative Costs</u>	
District Administration	\$69,292.00
Tax Consultant/Professional Services	<u>\$10,000.00</u>
Total Administrative Expenses	\$79,292.00
 <u>Delinquencies</u>	 \$0.00
 <u>Direct Funding of Facilities</u>	 \$8,327.02
 <u>Rounding Adjustment</u>	 \$0.29
 Special Tax Requirement for Fiscal Year 2024-25	 \$1,080,938.07

**City of Ontario
Community Facilities District No. 25
(Park Place Facilities Phase II)**

Special Tax Requirement for Fiscal Year 2024-25

<u>Debt Service</u>	
Interest Due March 1, 2025	\$175,962.50
Interest Due September 1, 2025	\$175,962.50
Principal Due September 1, 2025	<u>\$170,000.00</u>
Total Debt Service	\$521,925.00
 <u>Administrative Costs</u>	
District Administration	\$73,645.00
Tax Consultant/Professional Services	<u>\$13,000.00</u>
Total Administrative Expenses	\$86,645.00
 <u>Delinquencies</u>	 \$0.00
 <u>Direct Funding of Facilities</u>	 \$56,157.00
 <u>Rounding Adjustment</u>	 \$0.00
 Special Tax Requirement for Fiscal Year 2024-25	
	\$664,727.00

**City of Ontario
Community Facilities District No. 26
(Park Place Facilities Phase III)**

Special Tax Requirement for Fiscal Year 2024-25

<u>Debt Service</u>	
Interest Due March 1, 2025	\$181,450.00
Interest Due September 1, 2025	\$181,450.00
Principal Due September 1, 2025	<u>\$175,000.00</u>
Total Debt Service	\$537,900.00
 <u>Administrative Costs</u>	
District Administration	\$73,645.00
Tax Consultant/Professional Services	<u>\$13,000.00</u>
Total Administrative Expenses	\$86,645.00
 <u>Delinquencies</u>	 \$0.00
 <u>Direct Funding of Facilities</u>	 \$57,362.00
 <u>Rounding Adjustment</u>	 \$0.00
 Special Tax Requirement for Fiscal Year 2024-25	 \$681,907.00

**City of Ontario
Community Facilities District No. 28
(New Haven Facilities - Area A)**

Special Tax Requirement for Fiscal Year 2024-25

<u>Debt Service</u>	
Interest Due March 1, 2025	\$176,621.88
Interest Due September 1, 2025	\$176,621.88
Principal Due September 1, 2025	<u>\$205,000.00</u>
Total Debt Service	\$558,243.76
 <u>Administrative Costs</u>	
District Administration	\$68,671.00
Tax Consultant/Professional Services	<u>\$13,000.00</u>
Total Administrative Expenses	\$81,671.00
 <u>Delinquencies</u>	 \$0.00
 <u>Direct Funding of Facilities</u>	 \$48,673.72
 <u>Rounding Adjustment</u>	 \$0.41
 Special Tax Requirement for Fiscal Year 2024-25	 \$688,588.89

**City of Ontario
Community Facilities District No. 30
(New Haven Facilities - Area B)**

Special Tax Requirement for Fiscal Year 2024-25

<u>Debt Service</u>	
Interest Due March 1, 2025	\$234,909.38
Interest Due September 1, 2025	\$234,909.38
Principal Due September 1, 2025	<u>\$325,000.00</u>
Total Debt Service	\$794,818.76
 <u>Administrative Costs</u>	
District Administration	\$71,121.00
Tax Consultant/Professional Services	<u>\$13,000.00</u>
Total Administrative Expenses	\$84,121.00
 <u>Delinquencies</u>	 \$0.00
 <u>Direct Funding of Facilities</u>	 \$85,480.24
 <u>Rounding Adjustment</u>	 \$0.00
 Special Tax Requirement for Fiscal Year 2024-25	 \$964,420.00

**City of Ontario
Community Facilities District No. 33
(Archibald/Schaefer - Facilities)**

Special Tax Requirement for Fiscal Year 2024-25

<u>Debt Service</u>	
Interest Due March 1, 2025	\$127,525.00
Interest Due September 1, 2025	\$127,525.00
Principal Due September 1, 2025	<u>\$120,000.00</u>
Total Debt Service	\$375,050.00
 <u>Administrative Costs</u>	
District Administration	\$76,244.00
Tax Consultant/Professional Services	<u>\$13,000.00</u>
Total Administrative Expenses	\$89,244.00
 <u>Delinquencies</u>	 \$0.00
 <u>Direct Funding of Facilities</u>	 \$37,220.00
 <u>Rounding Adjustment</u>	 \$0.00
 Special Tax Requirement for Fiscal Year 2024-25	 \$501,514.00

**City of Ontario
Community Facilities District No. 34
(Countryside Phase 1 North - Facilities)**

Special Tax Requirement for Fiscal Year 2024-25

<u>Debt Service</u>	
Interest Due March 1, 2025	\$136,153.13
Interest Due September 1, 2025	\$136,153.13
Principal Due September 1, 2025	<u>\$180,000.00</u>
Total Debt Service	\$452,306.26
 <u>Administrative Costs</u>	
District Administration	\$71,121.00
Tax Consultant/Professional Services	<u>\$13,000.00</u>
Total Administrative Expenses	\$84,121.00
 <u>Delinquencies</u>	 \$0.00
 <u>Direct Funding of Facilities</u>	 \$2,100.00
 <u>Rounding Adjustment</u>	 \$0.08
 Special Tax Requirement for Fiscal Year 2024-25	 \$538,527.34

**City of Ontario
Community Facilities District No. 38
(Park & Turner NE Facilities)**

Special Tax Requirement for Fiscal Year 2024-25

<u>Debt Service</u>	
Interest Due March 1, 2025	\$217,084.38
Interest Due September 1, 2025	\$217,084.38
Principal Due September 1, 2025	<u>\$210,000.00</u>
Total Debt Service	\$644,168.76
 <u>Administrative Costs</u>	
District Administration	\$73,645.00
Tax Consultant/Professional Services	<u>\$13,000.00</u>
Total Administrative Expenses	\$86,645.00
 <u>Delinquencies</u>	 \$0.00
 <u>Direct Funding of Facilities</u>	 \$69,042.24
 <u>Rounding Adjustment</u>	 \$0.00
Special Tax Requirement for Fiscal Year 2024-25	\$799,856.00

**City of Ontario
Community Facilities District No. 39
(New Haven Facilities - Area C)**

Special Tax Requirement for Fiscal Year 2024-25

<u>Debt Service</u>	
Interest Due March 1, 2025	\$91,753.13
Interest Due September 1, 2025	\$91,753.13
Principal Due September 1, 2025	<u>\$110,000.00</u>
Total Debt Service	\$293,506.26
 <u>Administrative Costs</u>	
District Administration	\$73,645.00
Tax Consultant/Professional Services	<u>\$13,000.00</u>
Total Administrative Expenses	\$86,645.00
 <u>Delinquencies</u>	 \$0.00
 <u>Direct Funding of Facilities</u>	 \$29,543.30
 <u>Rounding Adjustment</u>	 \$0.10
 Special Tax Requirement for Fiscal Year 2024-25	 \$409,694.66

**City of Ontario
Community Facilities District No. 40
(Emerald Park Facilities)**

Special Tax Requirement for Fiscal Year 2024-25

<u>Debt Service</u>	
Interest Due March 1, 2025	\$117,400.00
Interest Due September 1, 2025	\$117,400.00
Principal Due September 1, 2025	<u>\$130,000.00</u>
Total Debt Service	\$364,800.00
 <u>Administrative Costs</u>	
District Administration	\$76,244.00
Tax Consultant/Professional Services	<u>\$13,000.00</u>
Total Administrative Expenses	\$89,244.00
 <u>Special Tax Delinquencies</u>	 \$0.00
 <u>Direct Funding of Facilities</u>	 \$41,663.00
 <u>Rounding Adjustment</u>	 \$0.00
Special Tax Requirement for Fiscal Year 2024-25	\$495,707.00

**City of Ontario
Community Facilities District No. 41
(Canvas Park Facilities)**

Special Tax Requirement for Fiscal Year 2024-25

<u>Debt Service</u>	
Interest Due March 1, 2025	\$263,500.00
Interest Due September 1, 2025	\$263,500.00
Principal Due September 1, 2025	<u>\$265,000.00</u>
Total Debt Service	\$792,000.00
 <u>Administrative Costs</u>	
District Administration	\$76,244.00
Tax Consultant/Professional Services	<u>\$13,000.00</u>
Total Administrative Expenses	\$89,244.00
 <u>Delinquencies</u>	 \$0.00
 <u>Direct Funding of Facilities</u>	 \$80,682.00
 <u>Rounding Adjustment</u>	 \$0.00
Special Tax Requirement for Fiscal Year 2024-25	\$961,926.00

**City of Ontario
Community Facilities District No. 42
(West Haven)**

Special Tax Requirement for Fiscal Year 2024-25

<u>Debt Service</u>	
Interest Due March 1, 2025	\$166,906.25
Interest Due September 1, 2025	\$166,906.25
Principal Due September 1, 2025	<u>\$120,000.00</u>
Total Debt Service	\$453,812.50
 <u>Administrative Costs</u>	
District Administration	\$76,244.00
Tax Consultant/Professional Services	<u>\$13,000.00</u>
Total Administrative Expenses	\$89,244.00
 <u>Delinquencies</u>	
	\$0.00
 <u>Direct Funding of Facilities</u>	
	\$49,021.50
 <u>Rounding Adjustment</u>	
	\$0.00
 Special Tax Requirement for Fiscal Year 2024-25	
	\$592,078.00

**City of Ontario
Community Facilities District No. 43
(Park Place Facilities Phase IV)**

Special Tax Requirement for Fiscal Year 2024-25

<u>Debt Service</u>	
Interest Due March 1, 2025	\$287,650.00
Interest Due September 1, 2025	\$287,650.00
Principal Due September 1, 2025	<u>\$335,000.00</u>
Total Debt Service	\$910,300.00
 <u>Administrative Costs</u>	
District Administration	\$74,244.00
Tax Consultant/Professional Services	<u>\$15,000.00</u>
Total Administrative Expenses	\$89,244.00
 <u>Delinquencies</u>	 \$0.00
 <u>Direct Funding of Facilities</u>	 \$93,547.00
 <u>Rounding Adjustment</u>	 \$0.00
 Special Tax Requirement for Fiscal Year 2024-25	 \$1,093,091.00

**City of Ontario
Community Facilities District No. 46
(Avenue 176 Facilities)**

Special Tax Requirement for Fiscal Year 2024-25

<u>Debt Service</u>	
Interest Due March 1, 2025	\$134,600.00
Interest Due September 1, 2025	\$134,600.00
Principal Due September 1, 2025	<u>\$145,000.00</u>
Total Debt Service Due	\$414,200.00
 <u>Administrative Costs</u>	
District Administration	\$76,244.00
Tax Consultant/Professional Services	<u>\$13,000.00</u>
Total Administrative Expenses	\$89,244.00
 <u>Delinquencies</u>	 \$0.00
 <u>Direct Funding of Facilities</u>	 \$41,791.00
 <u>Rounding Adjustment</u>	 \$0.00
Special Tax Requirement for Fiscal Year 2024-25	\$545,235.00

**City of Ontario
Community Facilities District No. 53
(Tevelde Facilities)**

Special Tax Requirement for Fiscal Year 2024-25

<u>Debt Service</u>	
Interest Due March 1, 2025	\$412,600.00
Interest Due September 1, 2025	\$412,600.00
Principal Due September 1, 2025	\$440,000.00
Total Debt Service Due	<u>\$1,265,200.00</u>
 <u>Administrative Costs</u>	
District Administration	\$74,244.00
Tax Consultant/Professional Services	\$15,000.00
Total Administrative Expenses	<u>\$89,244.00</u>
 <u>Delinquencies</u>	 \$0
 <u>Direct Funding of Facilities</u>	 \$126,921.00
 <u>Rounding Adjustment</u>	 \$0.00
 Special Tax Requirement for Fiscal Year 2024-25	 \$1,481,365.00

**City of Ontario
Community Facilities District No. 54
(Esperanza Facilities)**

Special Tax Requirement for Fiscal Year 2024-25

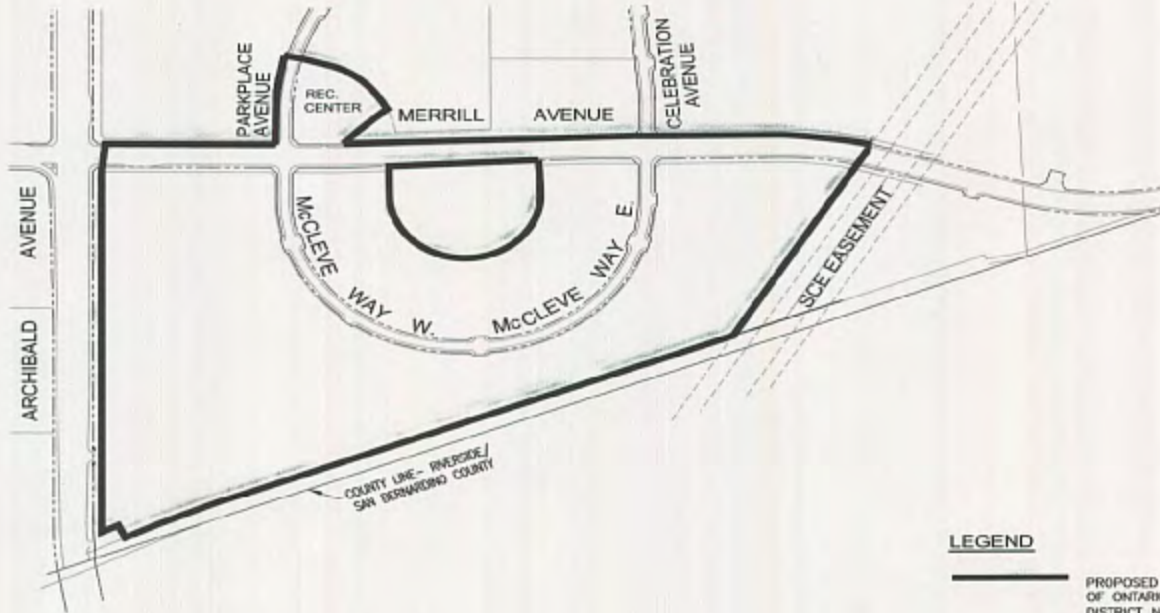
<u>Debt Service</u>	
Interest Due March 1, 2025	\$135,562.50
Interest Due September 1, 2025	\$135,562.50
Principal Due September 1, 2025	<u>\$110,000.00</u>
Total Debt Service	\$381,125.00
 <u>Administrative Costs</u>	
District Administration	\$74,244.00
Tax Consultant/Professional Services	<u>\$15,000.00</u>
Total Administrative Expenses	\$89,244.00
 <u>Delinquencies</u>	 \$0.00
 <u>Direct Funding of Facilities</u>	 \$38,954.00
 <u>Rounding Adjustment</u>	 \$0.00
Special Tax Requirement for Fiscal Year 2024-25	\$509,323.00

APPENDIX C

Boundary Maps of Community Facilities Districts

**PROPOSED BOUNDARIES OF
CITY OF ONTARIO
COMMUNITY FACILITIES DISTRICT NO. 24
(PARK PLACE FACILITIES PHASE 1)
COUNTY OF SAN BERNARDINO
STATE OF CALIFORNIA**

CONTAINS ALL OF TRACT 18913-1 AND A PORTION OF TRACT 17821 AS SHOWN ON MAPS FILED IN BOOK 336 OF TRACT MAPS, AT PAGES 1 THROUGH 7 AND BOOK 333 OF TRACT MAPS, PAGES 64 THROUGH 77, RESPECTIVELY, IN THE OFFICE OF THE COUNTY RECORDER OF THE COUNTY OF SAN BERNARDINO, STATE OF CALIFORNIA.



LEGEND

— PROPOSED BOUNDARIES OF THE CITY OF ONTARIO COMMUNITY FACILITIES DISTRICT NO. 24 (PARK PLACE FACILITIES PHASE 1)

CFD NO. 24 APNs

- 0218-062-01 Thru 69
- 0218-072-01 Thru 38
- 0218-083-01 Thru 28
- 0218-092-01 Thru 47
- 0218-355-01 Thru 75
- 0218-342-01 Thru 57
- 0218-362-01 Thru 55
- 0218-022-13
- 0218-052-13, 16, 18 & 19

FILED IN THE OFFICE OF THE CLERK OF THE CITY OF ONTARIO
THIS 2nd DAY OF September, 2014

CLERK OF THE CITY OF ONTARIO

I HEREBY CERTIFY THAT THE WITHIN MAP SHOWING THE PROPOSED BOUNDARIES OF CITY OF ONTARIO COMMUNITY FACILITIES DISTRICT NO. 24 (PARK PLACE FACILITIES PHASE 1), COUNTY OF SAN BERNARDINO, STATE OF CALIFORNIA, WAS APPROVED BY THE CITY COUNCIL OF THE CITY OF ONTARIO AT A REGULAR MEETING THEREOF, HELD ON THE 20th DAY OF September, 2014, BY ITS RESOLUTION NO. 2014-090

W. G. Kead
CLERK OF THE CITY OF ONTARIO



SAN BERNARDINO COUNTY RECORDER'S CERTIFICATE

FILED THIS 4th DAY OF September, 2014, AT THE HOUR OF 2:40 O'CLOCK P.M. IN BOOK 336 OF MAPS OF ASSESSMENT AND COMMUNITY FACILITIES DISTRICTS AT PAGE 28, AND AS INSTRUMENT NO. 2014-0327047, IN THE OFFICE OF THE COUNTY RECORDER OF THE COUNTY OF SAN BERNARDINO, STATE OF CALIFORNIA. EXEMPT-RECORDING-REQUESTED-PER CALIFORNIA CODE 6403-

DENNIS DRAEGER
ASSESSOR-RECORDER-COUNTY CLERK
COUNTY OF SAN BERNARDINO

BY: Emilia Garcia
DEPUTY RECORDER

Recorded in Official Records
County of San Bernardino
Date: 2014-09-02 10:17
80212014 2:41 PM

PROPOSED BOUNDARIES OF
CITY OF ONTARIO
COMMUNITY FACILITIES DISTRICT NO. 25
(PARK PLACE FACILITIES PHASE II)
COUNTY OF SAN BERNARDINO
STATE OF CALIFORNIA



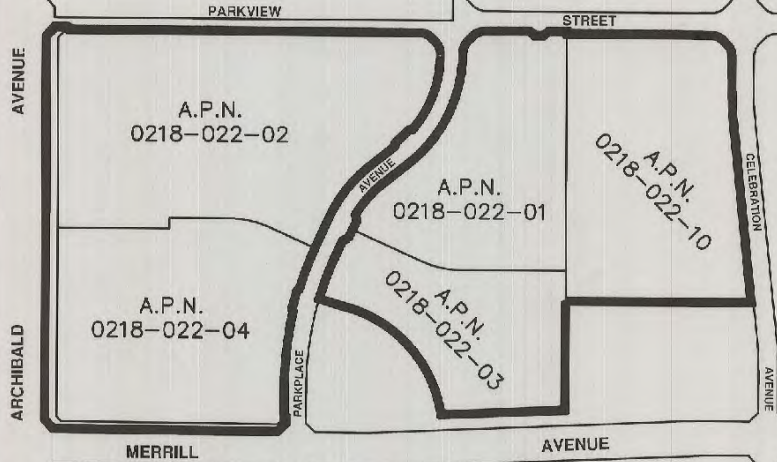
LEGEND

Proposed Boundaries of City of Ontario
Community Facilities District No. 25
(Park Place Facilities Phase II),
San Bernardino County, California

Assessor Parcel Line

Reference is hereby made to the Assessor maps of the County of San Bernardino for a description of the lines and dimensions of each lot and parcel.

Assessor Parcel Numbers within the Boundaries of City of Ontario Community Facilities District No. 25 (Park Place Facilities Phase II):
0218-022-01-0000
0218-022-02-0000
0218-022-03-0000
0218-022-04-0000
0218-022-10-0000



(1) Filed in the office of the Clerk of the City of Ontario this 5th day of December, 2016.

Diide Kward, Assistant City Clerk
for
Sheila Mautz, Clerk of the City of Ontario,
California

(2) I hereby certify that the within map showing the proposed boundaries of City of Ontario Community Facilities District No. 25 (Park Place Facilities Phase II), County of San Bernardino, State of California, was approved by the City Council of the City of Ontario at a regular meeting thereof, held on the 6th day of December, 2016, by its Resolution No. 2016-119.

Diide Kward, Assistant City Clerk
for
Sheila Mautz, Clerk of the City of Ontario,
California



(3) San Bernardino County Recorder's Certificate

This map has been filed under Document Number 2016-0550068, this 15th day of DECEMBER, 2016, at 3:44 P.m., in Book 87 of Maps of Assessment and Community Facilities Districts at page 35, in the office of the county recorder in the County of San Bernardino, State of California, at the request of the City of Ontario in the amount of \$ 10.00.

Bob Dutton
Assessor-Recorder
County of San Bernardino

By: Michelle Turrie-Kest
Deputy Recorder

Recorded in Official Records
County of San Bernardino
Doc # 2016-0550068
12/19/2016 3:44 PM

**PROPOSED BOUNDARIES OF
CITY OF ONTARIO
COMMUNITY FACILITIES DISTRICT NO. 26
(PARK PLACE FACILITIES PHASE III)
COUNTY OF SAN BERNARDINO
STATE OF CALIFORNIA**



*REFERENCE IS HEREBY MADE TO THE ASSESSOR MAPS OF THE COUNTY OF SAN BERNARDINO FOR A DESCRIPTION OF THE LINES AND DIMENSIONS OF EACH LOT AND PARCEL.

LEGEND

— PROPOSED BOUNDARIES OF CITY OF ONTARIO COMMUNITY FACILITIES DISTRICT NO. 26 (PARK PLACE FACILITIES PHASE II) SAN BERNARDINO COUNTY, CALIFORNIA

ASSESSOR PARCEL NUMBERS WITHIN THE BOUNDARIES OF CITY OF ONTARIO COMMUNITY FACILITIES DISTRICT NO. 26 (PARK PLACE FACILITIES PHASE III):

A.P.N.	
0218-033-01	0218-033-04
0218-033-02	0218-033-05
0218-033-03	0218-033-06

(1) FILED IN THE OFFICE OF THE CLERK OF THE CITY OF ONTARIO THIS 6th DAY OF December 2017

Sheila Mautz, Asst. City Clerk
for SHEILA MAUTZ, CLERK OF THE CITY OF ONTARIO, CALIFORNIA

(2) I HEREBY CERTIFY THAT THE WITHIN MAP SHOWING THE PROPOSED BOUNDARIES OF CITY OF ONTARIO COMMUNITY FACILITIES DISTRICT NO. 26 (PARK PLACE FACILITIES PHASE III), COUNTY OF SAN BERNARDINO, STATE OF CALIFORNIA, WAS APPROVED BY THE CITY COUNCIL OF THE CITY OF ONTARIO AT A REGULAR MEETING THEREOF, HELD ON THE 5th DAY OF December 2017, BY ITS RESOLUTION NO. 2017-145.

Sheila Mautz, Asst. City Clerk
for SHEILA MAUTZ, CLERK OF THE CITY OF ONTARIO, CALIFORNIA



(3) SAN BERNARDINO COUNTY RECORDER'S CERTIFICATE

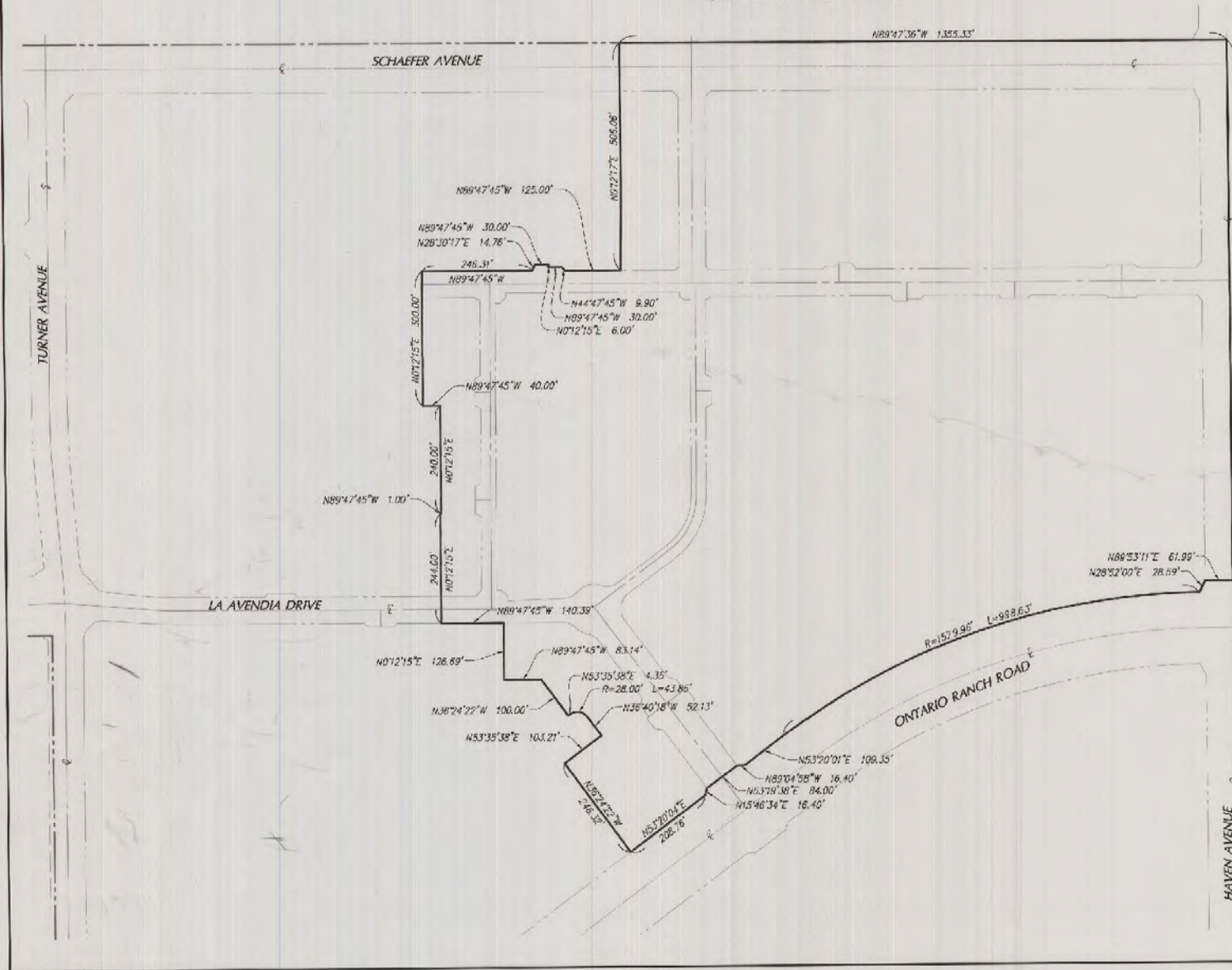
THIS MAP HAS BEEN FILED UNDER DOCUMENT NUMBER 2017-0524939, THIS 12TH DAY OF DECEMBER 2017, AT 10:14 A.M. IN BOOK 87 OF MAPS OF ASSESSMENT AND COMMUNITY FACILITIES DISTRICTS AT PAGE 73, IN THE OFFICE OF THE COUNTY RECORDER IN THE COUNTY OF SAN BERNARDINO, STATE OF CALIFORNIA, AT THE REQUEST OF THE CITY OF ONTARIO IN THE AMOUNT OF \$10.00.

BOB DUTTON
ASSESSOR-RECORDER
COUNTY OF SAN BERNARDINO

BY: *Nicole Currie-Rodd*
DEPUTY RECORDER

Filed in Official Records
County of San Bernardino
Doc# 2017-0524939
12/12/17 12:14 PM

**PROPOSED BOUNDARIES OF CITY OF ONTARIO COMMUNITY FACILITIES
DISTRICT NO. 28 (NEW HAVEN FACILITIES - AREA A)
COUNTY OF SAN BERNARDINO
STATE OF CALIFORNIA**



Filed in the office of the City Clerk of the City of Ontario this 15th day of September, 2015.

Dick Wood
Asst-City Clerk of the City of Ontario

I hereby certify that the within map showing the proposed boundaries of City of Ontario Community Facilities District No. 28 (New Haven Facilities - Area A), County of San Bernardino, State of California, was approved by the City Council of the City of Ontario at a regular meeting thereof, held on the 15th day of Sept, 2015, by its Resolution No. 2015-058.

Dick Wood
Asst-City Clerk of the City of Ontario

San Bernardino County Recorder's Certificate

Filed this 22nd day of SEPTEMBER 2015, at the hour of 2:09 o'clock P.M. in Book 86 of Maps of Assessment and Community Facilities Districts of Page 97, and under document number 2015-0414076 in the Office of the County Recorder in the County of San Bernardino, State of California, at the request of the City of Ontario, in the amount of \$10.00

Bob Dutton
Assessor-Recorder
County of San Bernardino

By: Michelle Lurie-Loss
Deputy Recorder

Recorded in Official Records
County of San Bernardino
Book 1705-281000
9/22/2015 2:08 PM

LEGEND

- PROPOSED BOUNDARIES OF CITY OF ONTARIO COMMUNITY FACILITIES DISTRICT NO. 28 (NEW HAVEN FACILITIES - AREA A)
- RIGHT-OF-WAY
- STREET CENTERLINE

City of Ontario Community Facilities District No. 28 (New Haven Facilities - Area A) includes:

Lots 1 through 17, inclusive, of Tract Map No. 18991.
Lots 1 through 227, inclusive, of Tract Map No. 18992.



PROPOSED BOUNDARIES OF CITY OF ONTARIO COMMUNITY FACILITIES DISTRICT NO. 30 (NEW HAVEN FACILITIES - AREA B) COUNTY OF SAN BERNARDINO STATE OF CALIFORNIA

Filed in the office of the City Clerk of the City of Ontario this 17th day of May, 2016.

Asst. City Clerk of the City of Ontario [Signature]

I hereby certify that the within map showing the proposed boundaries of City of Ontario Community Facilities District No. 30 (New Haven Facilities - Area B), County of San Bernardino, State of California, was approved by the City Council of the City of Ontario at a regular meeting thereof, held on the 17th day of May, 2016, by its Resolution No. 2016-034.

Asst. City Clerk of the City of Ontario [Signature]

San Bernardino County Recorder's Certificate

Filed this 20 day of May, 2016 at the hour of 9:53 AM o'clock P.M. in Book 87 of Maps of Assessment and Community Facilities Districts at Page 11, and under document number 20160197676 in the Office of the County Recorder in the County of San Bernardino, State of California, at the request of the City of Ontario, in the amount of \$ 10.00

Bob Dutton Assessor-Recorder County of San Bernardino

By [Signature] Deputy Recorder

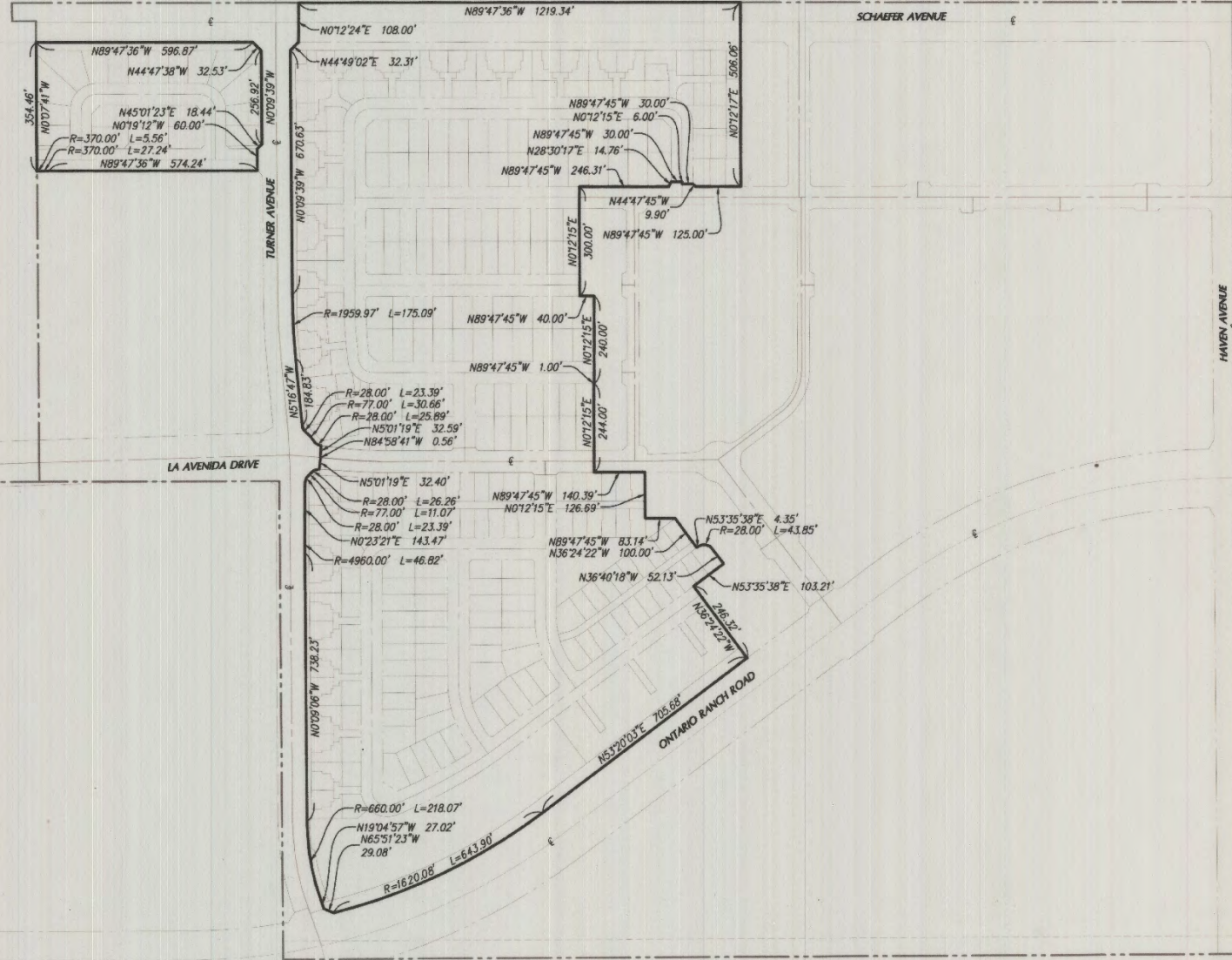
City of Ontario Community Facilities District No. 30 (New Haven Facilities - Area B) includes:

- APNs: 0218-472-01 THROUGH -74 0218-473-01 THROUGH -30 0218-482-01 THROUGH -55 0218-483-01 THROUGH -48 0218-492-01 THROUGH -23 0218-502-01 THROUGH -80 0218-503-01 THROUGH -44 0218-513-01 THROUGH -22 0218-513-24 THROUGH -26 0218-513-28 THROUGH -31

LEGEND

PROPOSED BOUNDARIES OF CITY OF ONTARIO COMMUNITY FACILITIES DISTRICT NO. 30 (NEW HAVEN FACILITIES - AREA B)

RIGHT-OF-WAY STREET CENTERLINE



PROPOSED BOUNDARIES OF
CITY OF ONTARIO
COMMUNITY FACILITIES DISTRICT NO. 33
(ARCHIBALD/SCHAEFER - FACILITIES)
COUNTY OF SAN BERNARDINO
STATE OF CALIFORNIA

(1) Filed in the office of the Clerk of the City of Ontario this 21st day of August, 2018.

Sheila Mautz, Arch. City Clerk
Sheila Mautz, Clerk of the City of Ontario, California

(2) I hereby certify that the within map showing the proposed boundaries of City of Ontario Community Facilities District No. 33 (Archibald/Schaefer - Facilities), County of San Bernardino, State of California, was approved by the City Council of the City of Ontario at a regular meeting thereof, held on the 21st day of August, 2018, by its Resolution No. 2018-114.

Sheila Mautz, Arch. City Clerk
Sheila Mautz, Clerk of the City of Ontario, California




San Bernardino County Recorder's Certificate

This map has been filed under Document Number 2018-0314836, this 28th day of AUGUST, 2018, at 2:01 p.m., in Book 87 of Maps of Assessment and Community Facilities Districts at pages 100 AND 101, in the office of the county recorder in the County of San Bernardino, State of California, at the request of the City of Ontario in the amount of \$ 19.⁰⁰.

Bob Dutton
Assessor-Recorder
County of San Bernardino

By: [Signature]

Deputy Recorder



LEGEND

	Proposed Boundaries of City of Ontario Community Facilities District No. 33 (Archibald/Schaefer - Facilities)
	Assessor Parcel Line

Reference is hereby made to the Assessor maps of the County of San Bernardino for a description of the lines and dimensions of each lot and parcel.

PROPOSED BOUNDARIES OF
CITY OF ONTARIO
COMMUNITY FACILITIES DISTRICT NO. 33
(ARCHIBALD/SCHAEFER - FACILITIES)
COUNTY OF SAN BERNARDINO
STATE OF CALIFORNIA

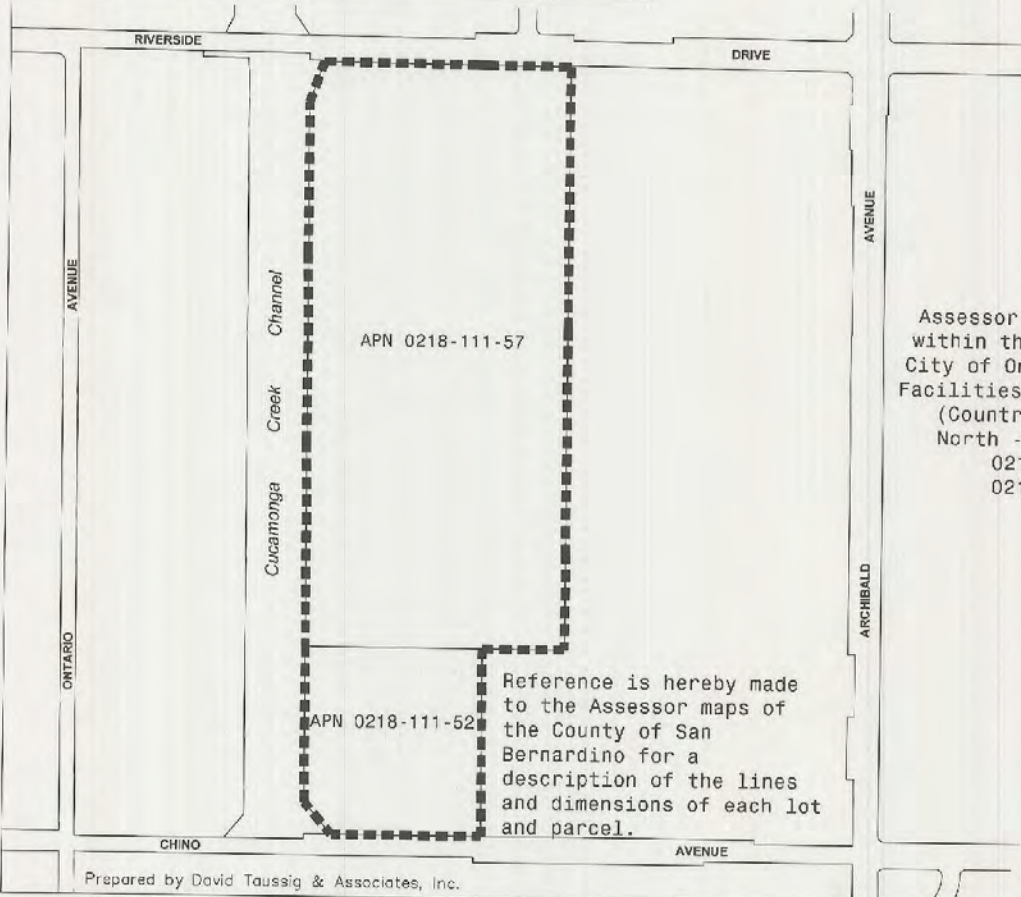
Assessor Parcel Numbers within the Boundaries of City of Ontario Community Facilities District No. 33 (Archibald/Schaefer - Facilities):

0218-633-01-0000	0218-633-41-0000	0218-634-28-0000	0218-642-02-0000	0218-642-42-0000	0218-643-40-0000	0218-652-09-0000
0218-633-02-0000	0218-633-42-0000	0218-634-29-0000	0218-642-03-0000	0218-643-01-0000	0218-643-41-0000	0218-652-10-0000
0218-633-03-0000	0218-633-43-0000	0218-634-30-0000	0218-642-04-0000	0218-643-02-0000	0218-643-42-0000	0218-652-11-0000
0218-633-04-0000	0218-633-44-0000	0218-634-31-0000	0218-642-05-0000	0218-643-03-0000	0218-643-43-0000	0218-652-12-0000
0218-633-05-0000	0218-633-45-0000	0218-634-32-0000	0218-642-06-0000	0218-643-04-0000	0218-643-44-0000	0218-652-13-0000
0218-633-06-0000	0218-633-46-0000	0218-634-33-0000	0218-642-07-0000	0218-643-05-0000	0218-643-45-0000	0218-652-14-0000
0218-633-07-0000	0218-633-47-0000	0218-634-34-0000	0218-642-08-0000	0218-643-06-0000	0218-643-46-0000	0218-652-15-0000
0218-633-08-0000	0218-633-48-0000	0218-634-35-0000	0218-642-09-0000	0218-643-07-0000	0218-643-47-0000	0218-652-16-0000
0218-633-09-0000	0218-633-49-0000	0218-634-36-0000	0218-642-10-0000	0218-643-08-0000	0218-643-48-0000	0218-652-17-0000
0218-633-10-0000	0218-633-50-0000	0218-634-37-0000	0218-642-11-0000	0218-643-09-0000	0218-643-49-0000	0218-652-18-0000
0218-633-11-0000	0218-633-51-0000	0218-634-38-0000	0218-642-12-0000	0218-643-10-0000	0218-643-50-0000	0218-652-19-0000
0218-633-12-0000	0218-633-52-0000	0218-634-39-0000	0218-642-13-0000	0218-643-11-0000	0218-643-51-0000	0218-652-20-0000
0218-633-13-0000	0218-633-53-0000	0218-634-40-0000	0218-642-14-0000	0218-643-12-0000	0218-643-52-0000	0218-652-21-0000
0218-633-14-0000	0218-634-01-0000	0218-634-41-0000	0218-642-15-0000	0218-643-13-0000	0218-643-53-0000	0218-652-22-0000
0218-633-15-0000	0218-634-02-0000	0218-634-42-0000	0218-642-16-0000	0218-643-14-0000	0218-643-54-0000	0218-652-23-0000
0218-633-16-0000	0218-634-03-0000	0218-634-43-0000	0218-642-17-0000	0218-643-15-0000	0218-643-55-0000	0218-652-24-0000
0218-633-17-0000	0218-634-04-0000	0218-634-44-0000	0218-642-18-0000	0218-643-16-0000	0218-643-56-0000	0218-652-25-0000
0218-633-18-0000	0218-634-05-0000	0218-634-45-0000	0218-642-19-0000	0218-643-17-0000	0218-643-57-0000	0218-652-26-0000
0218-633-19-0000	0218-634-06-0000	0218-634-46-0000	0218-642-20-0000	0218-643-18-0000	0218-643-58-0000	
0218-633-20-0000	0218-634-07-0000	0218-634-47-0000	0218-642-21-0000	0218-643-19-0000	0218-643-59-0000	
0218-633-21-0000	0218-634-08-0000	0218-634-48-0000	0218-642-22-0000	0218-643-20-0000	0218-643-60-0000	
0218-633-22-0000	0218-634-09-0000	0218-634-49-0000	0218-642-23-0000	0218-643-21-0000	0218-643-61-0000	
0218-633-23-0000	0218-634-10-0000	0218-634-50-0000	0218-642-24-0000	0218-643-22-0000	0218-643-62-0000	
0218-633-24-0000	0218-634-11-0000	0218-634-51-0000	0218-642-25-0000	0218-643-23-0000	0218-643-63-0000	
0218-633-25-0000	0218-634-12-0000	0218-634-52-0000	0218-642-26-0000	0218-643-24-0000	0218-643-64-0000	
0218-633-26-0000	0218-634-13-0000	0218-634-53-0000	0218-642-27-0000	0218-643-25-0000	0218-643-65-0000	
0218-633-27-0000	0218-634-14-0000	0218-634-54-0000	0218-642-28-0000	0218-643-26-0000	0218-643-66-0000	
0218-633-28-0000	0218-634-15-0000	0218-634-55-0000	0218-642-29-0000	0218-643-27-0000	0218-643-67-0000	
0218-633-29-0000	0218-634-16-0000	0218-634-56-0000	0218-642-30-0000	0218-643-28-0000	0218-643-68-0000	
0218-633-30-0000	0218-634-17-0000	0218-634-57-0000	0218-642-31-0000	0218-643-29-0000	0218-643-69-0000	
0218-633-31-0000	0218-634-18-0000	0218-634-58-0000	0218-642-32-0000	0218-643-30-0000	0218-643-70-0000	
0218-633-32-0000	0218-634-19-0000	0218-634-59-0000	0218-642-33-0000	0218-643-31-0000	0218-643-71-0000	
0218-633-33-0000	0218-634-20-0000	0218-634-60-0000	0218-642-34-0000	0218-643-32-0000	0218-652-01-0000	
0218-633-34-0000	0218-634-21-0000	0218-634-61-0000	0218-642-35-0000	0218-643-33-0000	0218-652-02-0000	
0218-633-35-0000	0218-634-22-0000	0218-634-62-0000	0218-642-36-0000	0218-643-34-0000	0218-652-03-0000	
0218-633-36-0000	0218-634-23-0000	0218-634-63-0000	0218-642-37-0000	0218-643-35-0000	0218-652-04-0000	
0218-633-37-0000	0218-634-24-0000	0218-634-64-0000	0218-642-38-0000	0218-643-36-0000	0218-652-05-0000	
0218-633-38-0000	0218-634-25-0000	0218-634-65-0000	0218-642-39-0000	0218-643-37-0000	0218-652-06-0000	
0218-633-39-0000	0218-634-26-0000	0218-634-66-0000	0218-642-40-0000	0218-643-38-0000	0218-652-07-0000	
0218-633-40-0000	0218-634-27-0000	0218-642-01-0000	0218-642-41-0000	0218-643-39-0000	0218-652-08-0000	

PROPOSED BOUNDARIES OF
CITY OF ONTARIO
COMMUNITY FACILITIES DISTRICT NO. 34
(COUNTRYSIDE PHASE 1 NORTH - FACILITIES)
COUNTY OF SAN BERNARDINO
STATE OF CALIFORNIA

LEGEND

Proposed Boundaries of City of Ontario
Community Facilities District No. 34
(Countryside Phase 1 North - Facilities),
San Bernardino County, California
Assessor Parcel Line



Assessor Parcel Numbers
within the Boundaries of
City of Ontario Community
Facilities District No. 34
(Countryside Phase 1
North - Facilities):
0218-111-52
0218-111-57

Reference is hereby made
to the Assessor maps of
the County of San
Bernardino for a
description of the lines
and dimensions of each lot
and parcel.

(1) Filed in the office of the Clerk of the City of Ontario this 20th day of October, 2015.

Sid. Kead, Asst. City Clk.

for:
Mary E. Wirtes, Clerk of the City of Ontario,
California

(2) I hereby certify that the within map showing the proposed boundaries of City of Ontario Community Facilities District No. 34 (Countryside Phase 1 North - Facilities), County of San Bernardino, State of California, was approved by the City Council of the City of Ontario at a regular meeting thereof, held on the 20th day of October, 2015, by its Resolution No. 2015-109.

Sid. Kead, Asst. City Clk.

for:
Mary E. Wirtes, Clerk of the City of Ontario,
California



(3) San Bernardino County Recorder's Certificate

This map has been filed under Document Number 2015-0464909, this 27th day of OCTOBER, 2015, at 3:26 P.M., in Book 87 of Maps of Assessment and Community Facilities Districts at page 1, in the office of the county recorder in the County of San Bernardino, State of California, at the request of the City of Ontario in the amount of \$ 10.00.

Bob Dutton
Assessor-Recorder
County of San Bernardino

By: Nicole Surro Rest

Deputy Recorder

PROPOSED BOUNDARIES OF
CITY OF ONTARIO
COMMUNITY FACILITIES DISTRICT NO. 38
(PARK & TURNER NE FACILITIES)
COUNTY OF SAN BERNARDINO
STATE OF CALIFORNIA

LEGEND

Proposed Boundaries of City of Ontario
Community Facilities District No. 38
(Park & Turner NE Facilities),
San Bernardino County, California

Assessor Parcel Line

(1) Filed in the office of the Clerk of the City of Ontario
this 4th day of April, 2017.

Sheila Mautz, Aust. City Clerk
for Sheila Mautz, Clerk of the City of Ontario,
California

(2) I hereby certify that the within map showing the
proposed boundaries of City of Ontario Community
Facilities District No. 38 (Park & Turner NE Facilities),
County of San Bernardino, State of California, was
approved by the City Council of the City of Ontario at
a regular meeting thereof, held on the 4th day
of April, 2017, by its Resolution No.
2017-021

Sheila Mautz, Aust. City Clerk
for Sheila Mautz, Clerk of the City of Ontario,
California



(3) San Bernardino County Recorder's Certificate

This map has been filed under Document Number
20170149860, this 11th day of
April, 2017, at 2:21 p.m., in Book
87 of Maps of Assessment and Community
Facilities Districts at page 46, in the office of
the county recorder in the County of San Bernardino,
State of California, at the request of the City of Ontario
in the amount of \$ 10.00

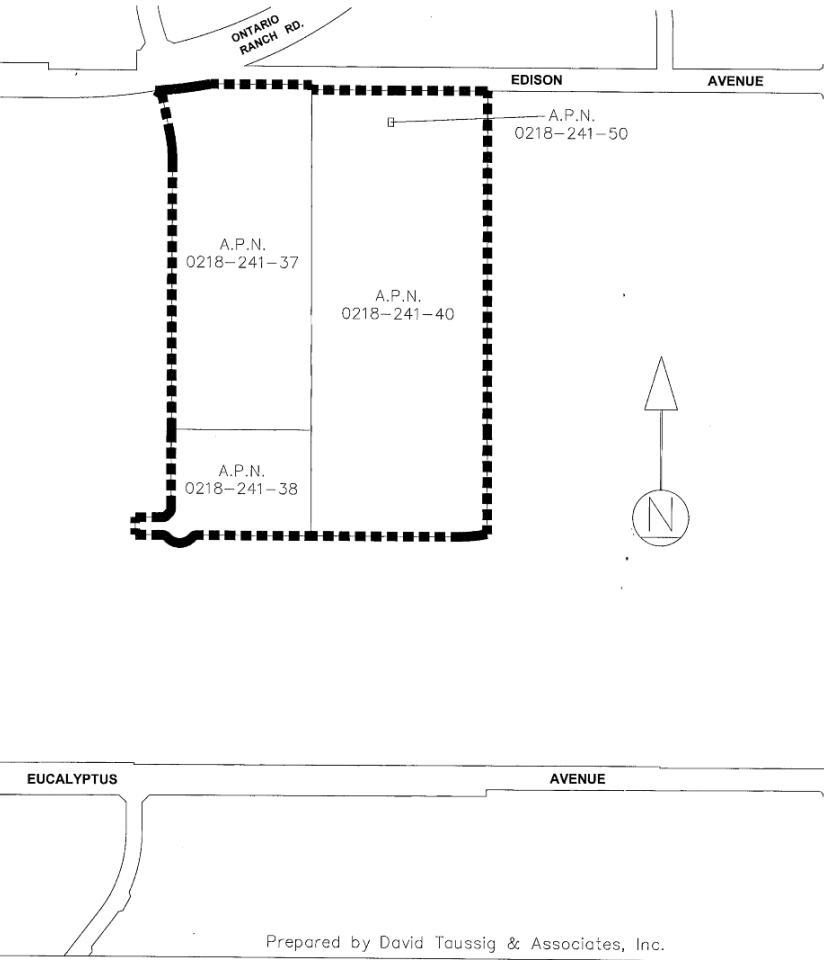
Bob Dutton
Assessor-Recorder
County of San Bernardino

Recorded in Official Records,
County of San Bernardino
Doc#: 2017-0149860
4/11/2017 2:21 PM

By: *Eick*
Deputy Recorder



Assessor Parcel Numbers
within the Boundaries of City
of Ontario Community
Facilities District No. 38
(Park & Turner NE Facilities):
0218-241-37
0218-241-38
0218-241-40
0218-241-50

Reference is hereby made to
the Assessor maps of the
County of San Bernardino for
a description of the lines
and dimensions of each lot
and parcel.



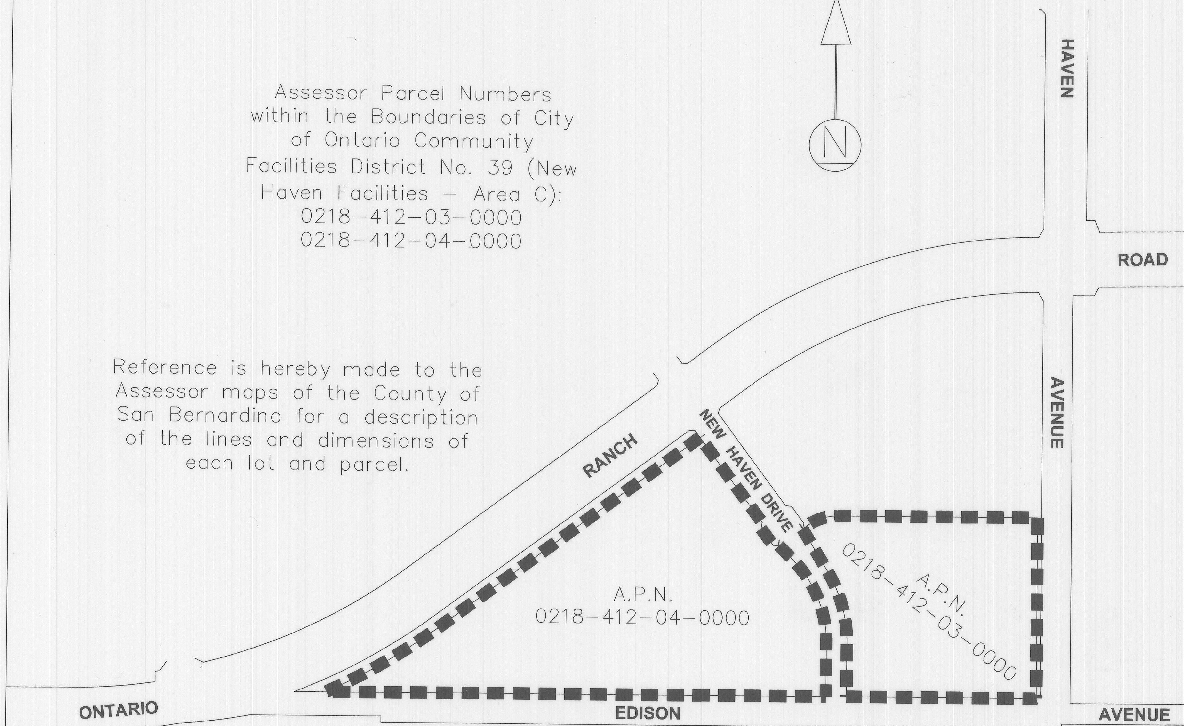
PROPOSED BOUNDARIES OF
CITY OF ONTARIO
COMMUNITY FACILITIES DISTRICT NO. 39
(NEW HAVEN FACILITIES - AREA C)
COUNTY OF SAN BERNARDINO
STATE OF CALIFORNIA

LEGEND

 Proposed Boundaries of City of Ontario
Community Facilities District No. 39
(New Haven Facilities - Area C),
San Bernardino County, California
 Assessor Parcel Line

Assessor Parcel Numbers
within the Boundaries of City
of Ontario Community
Facilities District No. 39 (New
Haven Facilities - Area C):
0218-412-03-0000
0218-412-04-0000

Reference is hereby made to the
Assessor maps of the County of
San Bernardino for a description
of the lines and dimensions of
each lot and parcel.



(1) Filed in the office of the Clerk of the City of Ontario
this 19th day of July, 2017.

Sheila Mautz, Asst. Clerk

Sheila Mautz, Clerk of the City of Ontario,
California

(2) I hereby certify that the within map showing the
proposed boundaries of City of Ontario Community
Facilities District No. 39 (New Haven Facilities - Area
C), County of San Bernardino, State of California, was
approved by the City Council of the City of Ontario at
a regular meeting thereof, held on the 18th day
of July, 2017, by its Resolution No.
2017-081.

Sheila Mautz, Asst. Clerk

Sheila Mautz, Clerk of the City of Ontario,
California



(3) San Bernardino County Recorder's Certificate

This map has been filed under Document Number
2017-0301623, this 25th day of
July, 2017, at 2:51 p.m., in Book
87 of Maps of Assessment and Community
Facilities Districts at page 56, in the office of
the county recorder in the County of San Bernardino,
State of California, at the request of the City of Ontario
in the amount of \$ 10.00.

Bob Dutton
Assessor-Recorder
County of San Bernardino

By: *Michelle Currie-Lott*

Deputy Recorder

**PROPOSED BOUNDARIES OF
CITY OF ONTARIO
COMMUNITY FACILITIES DISTRICT NO. 40
(EMERALD PARK FACILITIES)
COUNTY OF SAN BERNARDINO
STATE OF CALIFORNIA**

(1) Filed in the office of the Clerk of the City of Ontario this 2nd day of April, 2019.

Sidie Kasod, Asst. City Clerk
for Sheila Mautz, Clerk of the City of Ontario, California

(2) I hereby certify that the within map showing the proposed boundaries of City of Ontario Community Facilities District No. 40 (Emerald Park Facilities), County of San Bernardino, State of California, was approved by the City Council of the City of Ontario at a regular meeting thereof, held on the 2nd day of April, 2019, by its Resolution No. 2019-029.

Sidie Kasod, Asst. City Clerk
for Sheila Mautz, Clerk of the City of Ontario, California



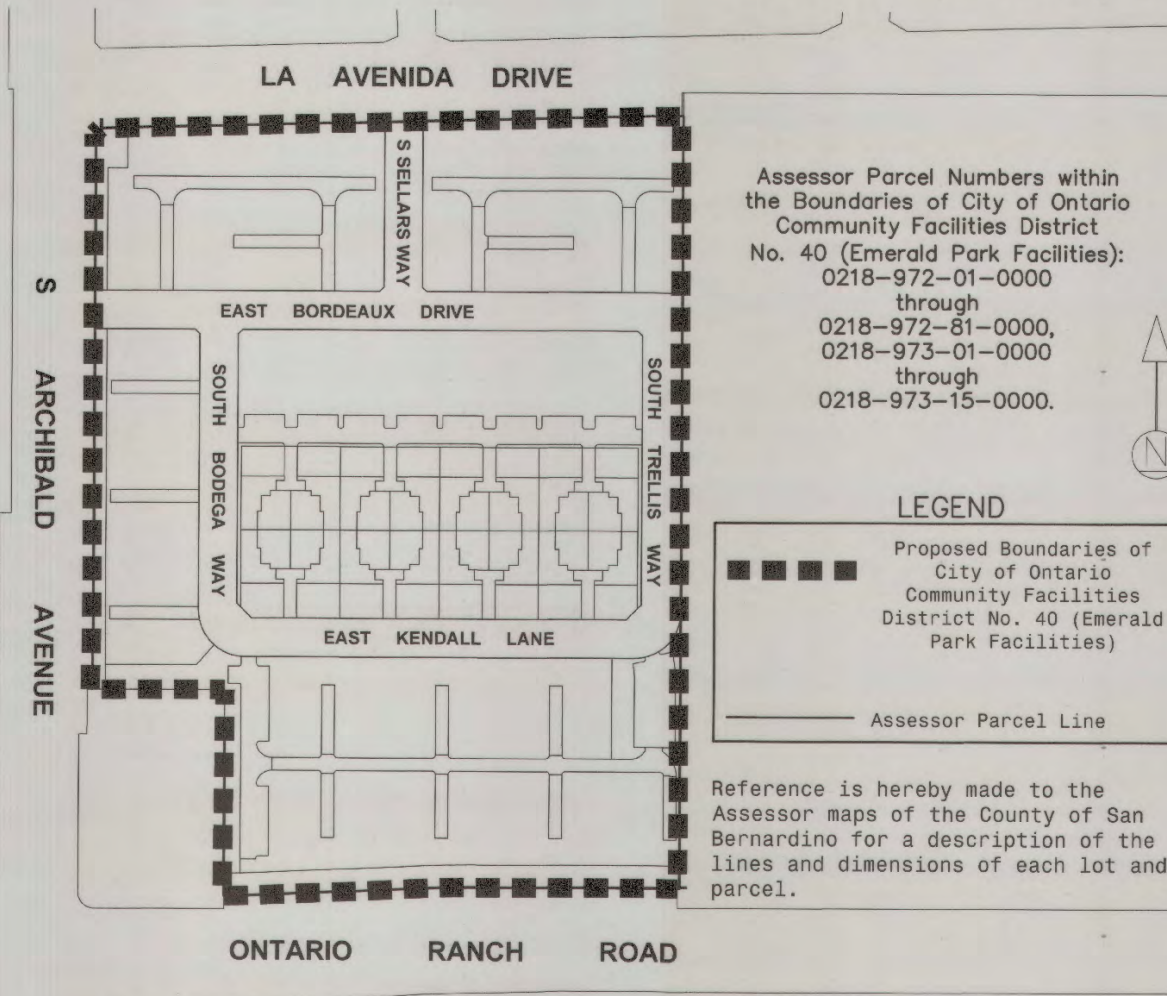
San Bernardino County Recorder's Certificate

This map has been filed under Document Number 2019-0104773, this 4th day of APRIL, 2019, at 2:29 p.m., in Book 88 of Maps of Assessment and Community Facilities Districts at page 23, in the office of the county recorder in the County of San Bernardino, State of California, at the request of the City of Ontario in the amount of \$ 17.⁰⁰.

Bob Dutton
Assessor-Recorder
County of San Bernardino



By: *[Signature]*
Deputy Recorder

Recorded in Official Records
County of San Bernardino
Doc# 2019-0104773
4/04/2019 2:29 PM



Assessor Parcel Numbers within the Boundaries of City of Ontario Community Facilities District No. 40 (Emerald Park Facilities):
0218-972-01-0000 through 0218-972-81-0000,
0218-973-01-0000 through 0218-973-15-0000.

LEGEND

 Proposed Boundaries of City of Ontario Community Facilities District No. 40 (Emerald Park Facilities)
 Assessor Parcel Line

Reference is hereby made to the Assessor maps of the County of San Bernardino for a description of the lines and dimensions of each lot and parcel.

**PROPOSED BOUNDARIES OF
CITY OF ONTARIO
COMMUNITY FACILITIES DISTRICT NO. 41
(CANVAS PARK FACILITIES)
COUNTY OF SAN BERNARDINO
STATE OF CALIFORNIA**

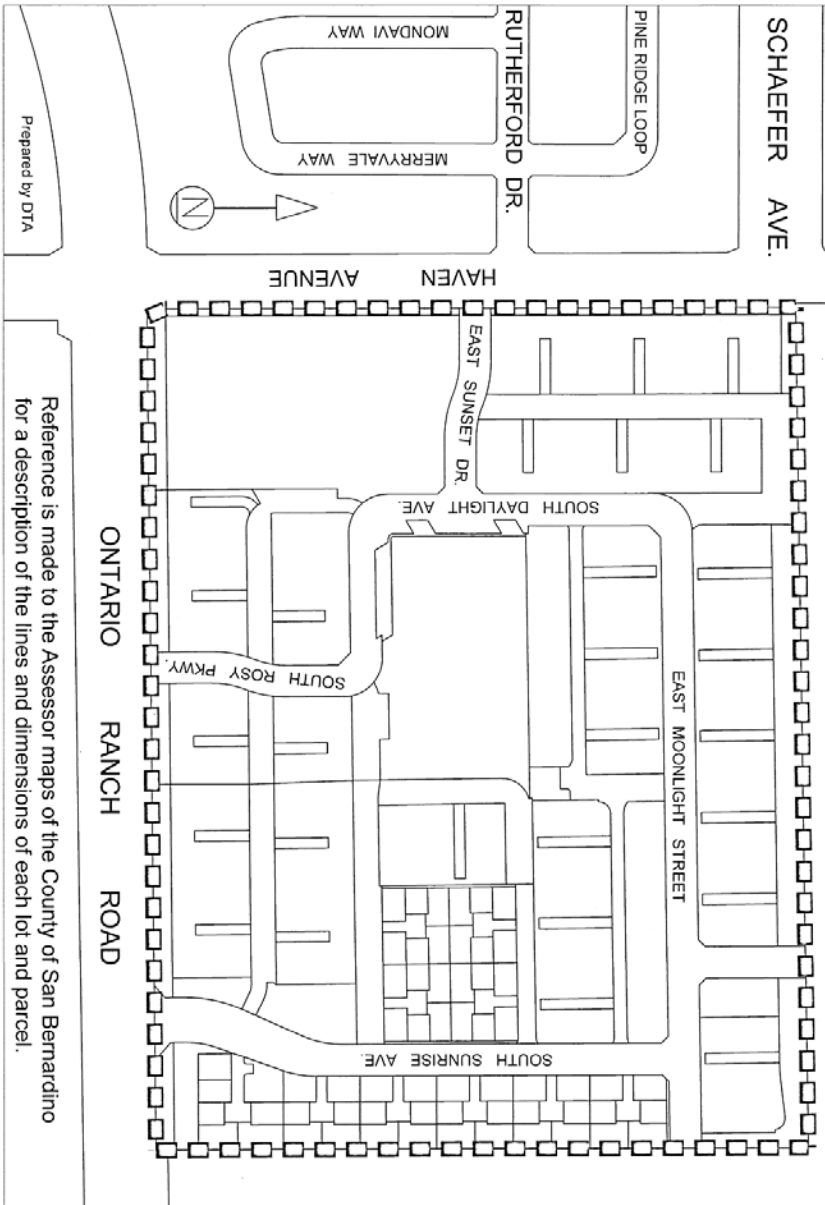
LEGEND

□ □ □ of Ontario Community Facilities
(Canvas Park Facilities)

— Assessor Parcel Line

Assessor Parcel Numbers within the Boundaries of
City of Ontario Community Facilities District No. 41
(Canvas Park Facilities):

0218-262-01 through 0218-262-51
0218-263-01 through 0218-263-46
0218-393-01 through 0218-393-40



Prepared by DTA

Reference is made to the Assessor maps of the County of San Bernardino for a description of the lines and dimensions of each lot and parcel.

(1) Filed in the office of the Clerk of the City of Ontario this 7th day of April, 2020.

Sheila Mautz Deputy City Clerk
for Sheila Mautz, Clerk of the City of Ontario,
California

(2) I hereby certify that the within map showing the proposed boundaries of City of Ontario Community Facilities District No. 41 (Canvas Park Facilities), County of San Bernardino, State of California, was approved by the City Council of the City of Ontario at a regular meeting thereof, held on the 7th day of April, 2020, by its Resolution No. 2020-032.

Sheila Mautz Deputy City Clerk
for Sheila Mautz, Clerk of the City of Ontario,
California



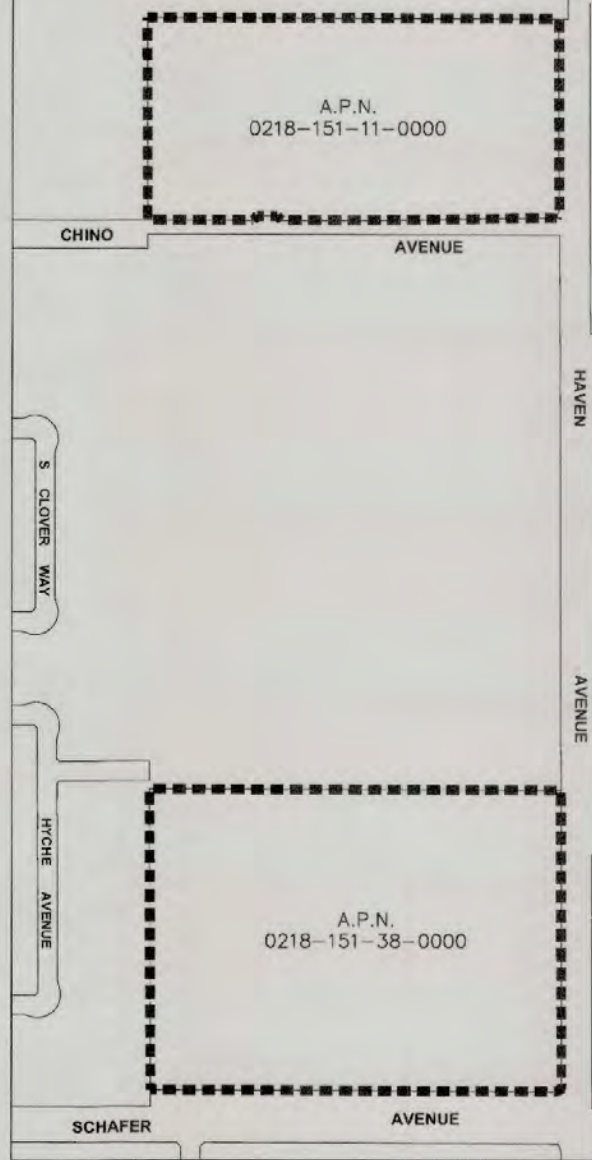
San Bernardino County Recorder's Certificate

This map has been filed under Document Number 2020-0129796, this 15th day of APRIL, 2020, at 10:31 A.M., in Book 09 of Maps of Assessment and Community Facilities Districts at page 17, in the office of the county recorder in the County of San Bernardino, State of California, at the request of the City of Ontario in the amount of \$ 1700.

Bob Dutton
Assessor-Recorder
County of San Bernardino

By: *[Signature]*
Deputy Recorder

PROPOSED BOUNDARIES OF
CITY OF ONTARIO
COMMUNITY FACILITIES DISTRICT NO. 42
(WEST HAVEN)
COUNTY OF SAN BERNARDINO
STATE OF CALIFORNIA



Assessor Parcel Numbers within the
Boundaries of City of Ontario
Community Facilities District No. 42
(West Haven):
0218-151-11-0000
0218-151-38-0000

Reference is hereby made to the Assessor
maps of the County of San Bernardino for
a description of the lines and dimensions
of each lot and parcel.

LEGEND

Proposed Boundaries of
City of Ontario Community
Facilities District No. 42
(West Haven)
Assessor Parcel Line



Prepared by David Taussig & Associates, Inc.

(1) Filed in the office of the Clerk of the City of Ontario
this 18th day of July, 2018.

Sheila Mautz, Clerk of the City of Ontario
Sheila Mautz, Clerk of the City of Ontario,
California

(2) I hereby certify that the within map showing the
proposed boundaries of City of Ontario Community
Facilities District No. 42 (West Haven), County of San
Bernardino, State of California, was approved by the
City Council of the City of Ontario at a regular meeting
thereof, held on the 17th day of
July, 2018, by its Resolution No.
2018-100.

Sheila Mautz, Clerk of the City of Ontario
Sheila Mautz, Clerk of the City of Ontario,
California



San Bernardino County Recorder's Certificate

This map has been filed under Document Number
2018-0249922, this 24th day of
July, 2018, at 2:01 p.m., in Book
87 of Maps of Assessment and Community
Facilities Districts at page 94, in the office of
the county recorder in the County of San Bernardino,
State of California, at the request of the City of Ontario
in the amount of \$ 9.00.

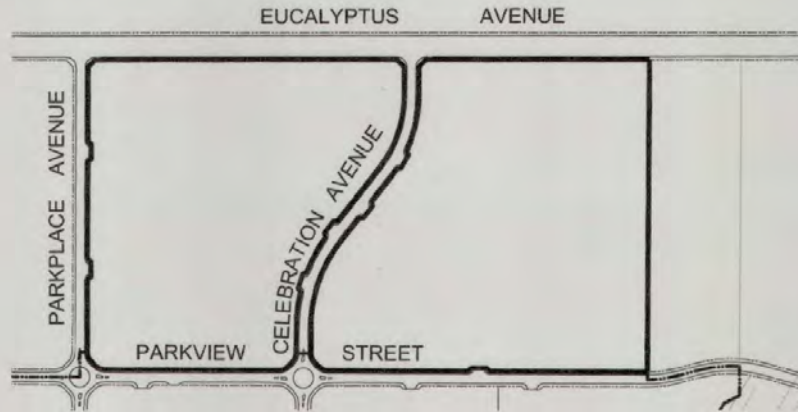
Bob Dutton
Assessor-Recorder
County of San Bernardino

By [Signature]

Recorded in Official Records,
County of San Bernardino
Date: 2018-06-22
7:24:2018 2:09 PM

Deputy Recorder

**PROPOSED BOUNDARIES OF
CITY OF ONTARIO
COMMUNITY FACILITIES DISTRICT NO. 43
(PARK PLACE FACILITIES PHASE IV)
COUNTY OF SAN BERNARDINO
STATE OF CALIFORNIA**



*REFERENCE IS HEREBY MADE TO THE ASSESSOR MAPS OF THE COUNTY OF SAN BERNARDINO FOR A DESCRIPTION OF THE LINES AND DIMENSIONS OF EACH LOT AND PARCEL.

LEGEND

— PROPOSED BOUNDARIES OF CITY OF ONTARIO COMMUNITY FACILITIES DISTRICT NO. 43 (PARK PLACE FACILITIES PHASE IV) SAN BERNARDINO COUNTY, CALIFORNIA

ASSESSOR PARCEL NUMBERS WITHIN THE BOUNDARIES OF CITY OF ONTARIO COMMUNITY FACILITIES DISTRICT NO. 43 (PARK PLACE FACILITIES PHASE IV):

APN.		
0218-014-08	0218-014-22	0218-014-28
0218-014-09	0218-014-23	0218-014-29
0218-014-18	0218-014-24	0218-014-30
0218-014-19	0218-014-25	0218-014-31
0218-014-20	0218-014-26	
0218-014-21	0218-014-27	

(1) FILED IN THE OFFICE OF THE CLERK OF THE CITY OF ONTARIO THIS 18th DAY OF July, 2018

Sheila Mautz, Clerk of the City of Ontario
 (2) SHEILA MAUTZ, CLERK OF THE CITY OF ONTARIO, CALIFORNIA

I HEREBY CERTIFY THAT THE WITHIN MAP SHOWING THE PROPOSED BOUNDARIES OF CITY OF ONTARIO COMMUNITY FACILITIES DISTRICT NO. 43 (PARK PLACE FACILITIES PHASE IV), COUNTY OF SAN BERNARDINO, STATE OF CALIFORNIA, WAS APPROVED BY THE CITY COUNCIL OF THE CITY OF ONTARIO AT A REGULAR MEETING THEREOF, HELD ON THE 17th DAY OF July, 2018, BY ITS RESOLUTION NO. 2018-102

Sheila Mautz, Clerk of the City of Ontario
 SHEILA MAUTZ, CLERK OF THE CITY OF ONTARIO, CALIFORNIA



(3) SAN BERNARDINO COUNTY RECORDER'S CERTIFICATE

THIS MAP HAS BEEN FILED UNDER DOCUMENT NUMBER 2018-0268940, THIS 29th DAY OF July, 2018, AT 2:20 pm, IN BOOK 87 OF MAPS OF ASSESSMENT AND COMMUNITY FACILITIES DISTRICTS AT PAGE 95, IN THE OFFICE OF THE COUNTY RECORDER IN THE COUNTY OF SAN BERNARDINO, STATE OF CALIFORNIA, AT THE REQUEST OF THE CITY OF ONTARIO IN THE AMOUNT OF 9.00

BOB DUTTON
 ASSESSOR-RECORDER
 COUNTY OF SAN BERNARDINO
 BY: *Bob Dutton*
 DEPUTY RECORDER

Recorded in Official Records,
 County of San Bernardino
 Book: 2018-0268940
 Page: 7042018 2:23 PM

PROPOSED BOUNDARIES OF
CITY OF ONTARIO
COMMUNITY FACILITIES DISTRICT NO. 46
(AVENUE 176 FACILITIES)
COUNTY OF SAN BERNARDINO
STATE OF CALIFORNIA

Reference is hereby made to the Assessor maps of the County of San Bernardino for a description of the lines and dimensions of each lot and parcel.

LEGEND

- ■ ■ ■ Proposed Boundaries of City of Ontario Community Facilities District No. 46 (Avenue 176 Facilities)
- Assessor Parcel Line

Assessor Parcel Numbers within the Boundaries of City of Ontario Community Facilities District No. 46 (Avenue 176 Facilities):

- 0218-043-01-0000 through 0218-043-55-0000
- 0218-044-01-0000 through 0218-044-46-0000
- 0218-413-01-0000 through 0218-413-44-0000
- 0218-414-01-0000 through 0218-414-65-0000

ARCHIBALD AVENUE

LA AVENIDA DRIVE

SOUTH BROADWAY AVENUE

TURNER AVENUE

ONTARIO RANCH ROAD



Prepared by DTA

(1) Filed in the office of the Clerk of the City of Ontario this 2nd day of October, 2019.

Sheila Mautz, Clerk of the City of Ontario, California

(2) I hereby certify that the within map showing the proposed boundaries of City of Ontario Community Facilities District No. 46 (Avenue 176 Facilities), County of San Bernardino, State of California, was approved by the City Council of the City of Ontario at a regular meeting thereof, held on the 1st day of October, 2019, by its Resolution No. 2019-139.

Sheila Mautz, Clerk of the City of Ontario, California



San Bernardino County Recorder's Certificate

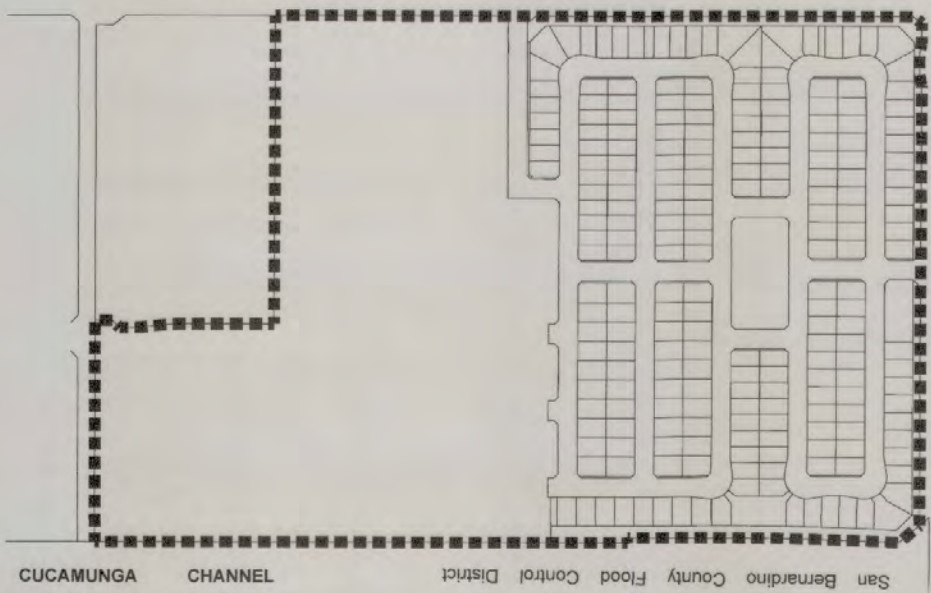
This map has been filed under Document Number 2019-0362141, this 8th day of October, 2019, at 2:08 p.m., in Book 39 of Maps of Assessment and Community Facilities Districts at page 1, in the office of the county recorder in the County of San Bernardino, State of California, at the request of the City of Ontario in the amount of \$ 17.00.

Bob Dutton
Assessor-Recorder
County of San Bernardino

By: Calvin D.
Deputy Recorder

2019-0362141
Bob Dutton
San Bernardino - Assessor-Recorder-County of
10/05/2019 02:08 PM
CONFORMED COPY
Copy of document recorded.
Has not been compared with original.

PROPOSED BOUNDARIES OF
CITY OF ONTARIO
COMMUNITY FACILITIES DISTRICT NO. 53
(TEVELDE FACILITIES)
COUNTY OF SAN BERNARDINO
STATE OF CALIFORNIA



EUCALYPTUS AVENUE

LEGEND

Proposed Boundaries of City of Ontario Community Facilities District No. 53 (Tevelde Facilities)

Assessor Parcel Line

Reference is made to the Assessor maps of the County of San Bernardino for a description of the lines and dimensions of each lot and parcel.

PARKVIEW STREET

MERRILL AVENUE

Assessor Parcel Numbers within the Boundaries of City of Ontario Community Facilities District No. 53 (Tevelde Facilities):

0218-271-23
0218-991-01 through 0218-991-48
0218-992-01 through 0218-992-60
0218-993-01 through 0218-993-47
0218-994-01 through 0218-994-96

(1) Filed in the office of the Clerk of the City of Ontario this 4th day of February, 2020.

Sheila Mautz
Sheila Mautz, Clerk of the City of Ontario, California

(2) I hereby certify that the within map showing the proposed boundaries of City of Ontario Community Facilities District No. 53 (Tevelde Facilities), County of San Bernardino, State of California, was approved by the City Council of the City of Ontario at a regular meeting thereof, held on the 4th day of February, 2020, by its Resolution No. 2020-011.

Sheila Mautz
Sheila Mautz, Clerk of the City of Ontario, California



San Bernardino County Recorder's Certificate

This map has been filed under Document Number 2020-0044799, this 4th day of February, 2020, at 10:30 a.m., in Book 89 of Maps of Assessment and Community Facilities Districts at page 11, in the office of the county recorder in the County of San Bernardino, State of California, at the request of the City of Ontario in the amount of \$ 1700.

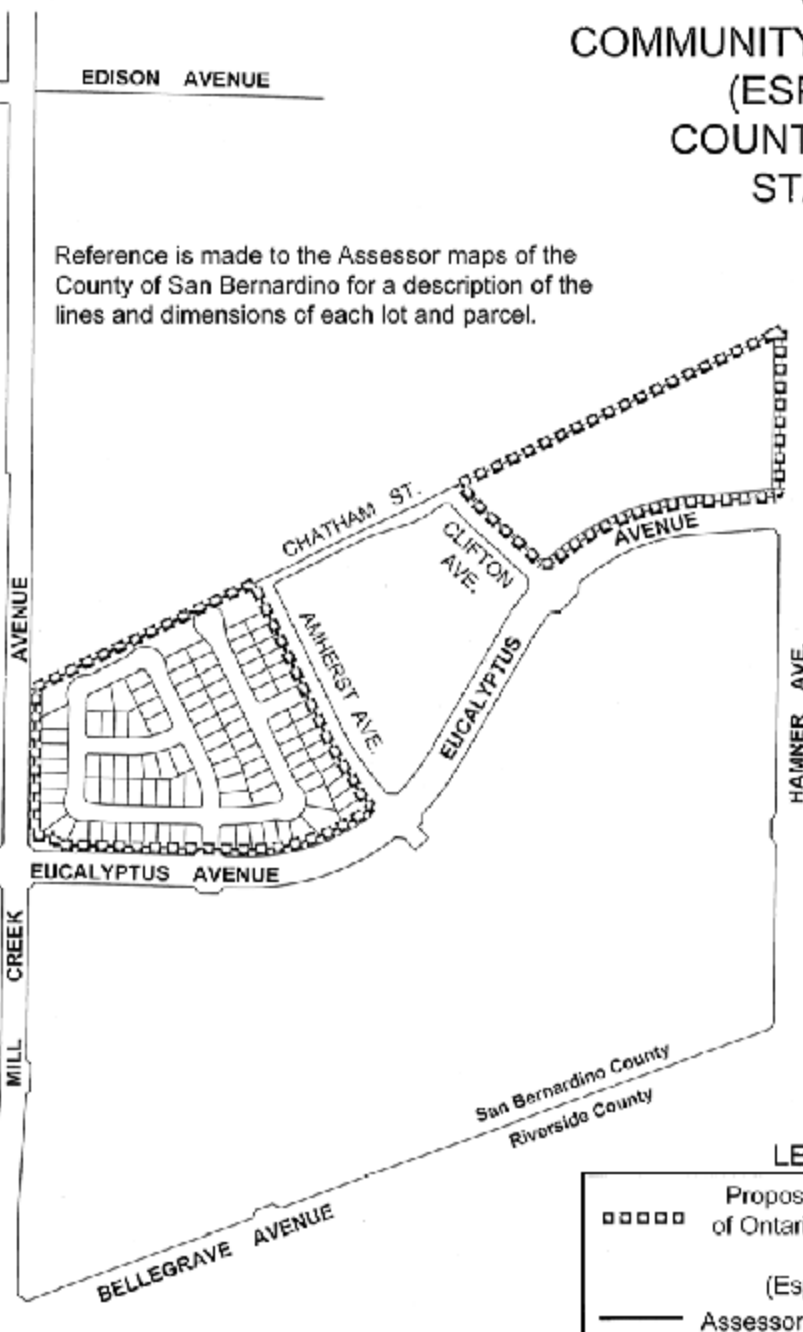
Bob Dutton
Assessor-Recorder
County of San Bernardino

By: *Bob Dutton*
Deputy Recorder

2020-0044799
Bob Dutton
Assessor-Recorder-County
2020-0044799
CONFORMED COPY
Copy of document recorded.
Has not been compared with original.

PROPOSED BOUNDARIES OF
 CITY OF ONTARIO
 COMMUNITY FACILITIES DISTRICT NO. 54
 (ESPERANZA FACILITIES)
 COUNTY OF SAN BERNARDINO
 STATE OF CALIFORNIA

Reference is made to the Assessor maps of the County of San Bernardino for a description of the lines and dimensions of each lot and parcel.



Assessor Parcel Numbers within the Boundaries of City of Ontario Community Facilities District No. 54 (Esperanza Facilities):
 0218-252-18
 0218-252-19
 0218-252-20
 0218-723-01 through 0218-723-60
 0218-724-01 through 0218-724-43

LEGEND

-----	Proposed Boundaries of City of Ontario Community Facilities District No. 54 (Esperanza Facilities)
-----	Assessor Parcel Line

Prepared by DTA

(1) Filed in the office of the Clerk of the City of Ontario this 7th day of April, 2020.

Haron Y. Morrison, Deputy City Clerk
 ✎ Sheila Mautz, Clerk of the City of Ontario, California

(2) I hereby certify that the within map showing the proposed boundaries of City of Ontario Community Facilities District No. 54 (Esperanza Facilities), County of San Bernardino, State of California, was approved by the City Council of the City of Ontario at a regular meeting thereof, held on the 7th day of April, 2020, by its Resolution No. 2020-034.

Haron Y. Morrison, Deputy City Clerk
 ✎ Sheila Mautz, Clerk of the City of Ontario, California



San Bernardino County Recorder's Certificate

This map has been filed under Document Number 2020-0129271, this 15th day of APRIL, 2020, at 11:19 A.M., in Book 89 of Maps of Assessment and Community Facilities Districts at page 110, in the office of the county recorder in the County of San Bernardino, State of California, at the request of the City of Ontario in the amount of \$ 1702.

Bob Dutton
 Assessor-Recorder
 County of San Bernardino

By: *Kalca*

Deputy Recorder

APPENDIX D

*Fiscal Year 2024-25
Special Tax Levies for
Individual Assessor's Parcels*

City of Ontario
Community Facilities District No. 24
(Park Place Facilities Phase I)
Fiscal Year 2024-25 Special Tax Levy

Assessor's Parcel Number	Issuance of Building Permit	Land Use Class	Lot Acreage	Residential Floor Area (Sq. Ft.)	Number of Units	Street Address	Tract No.	Lot No.	FY 2024-25 Actual Special Tax
1073 - 041 - 01 - 0000	No					--	--	--	\$0.00
1073 - 041 - 02 - 0000	No					--	--	--	\$0.00
1073 - 041 - 03 - 0000	No					--	--	--	\$0.00
1073 - 051 - 01 - 0000	Yes	Residential	0.12	3,269	1	5092 S Kensington Av	18078	1	\$2,899.93
1073 - 051 - 02 - 0000	Yes	Residential	0.12	3,415	1	5082 S Kensington Av	18078	2	\$3,064.23
1073 - 051 - 03 - 0000	Yes	Residential	0.12	3,269	1	5072 S Kensington Av	18078	3	\$2,899.93
1073 - 051 - 04 - 0000	Yes	Residential	0.12	3,078	1	5066 S Kensington Av	18078	4	\$2,787.60
1073 - 051 - 05 - 0000	Yes	Residential	0.12	3,269	1	5056 S Kensington Av	18078	5	\$2,899.93
1073 - 051 - 06 - 0000	Yes	Residential	0.12	3,415	1	5048 S Kensington Av	18078	6	\$3,064.23
1073 - 051 - 07 - 0000	Yes	Residential	0.12	3,078	1	5042 S Kensington	18078	7	\$2,787.60
1073 - 051 - 08 - 0000	Yes	Residential	0.12	3,269	1	5034 S Kensington	18078	8	\$2,899.93
1073 - 051 - 09 - 0000	Yes	Residential	0.12	3,415	1	5030 S Kensington	18078	9	\$3,064.23
1073 - 051 - 10 - 0000	Yes	Residential	0.12	3,078	1	5026 S Kensington	18078	10	\$2,787.60
1073 - 051 - 11 - 0000	Yes	Residential	0.12	3,269	1	5020 S Kensington	18078	11	\$2,899.93
1073 - 051 - 12 - 0000	Yes	Residential	0.17	3,269	1	5010 Kensington Ave	18078	12	\$2,899.93
1073 - 051 - 13 - 0000	Yes	Residential	0.25	3,415	1	2705 Wickford St	18078	13	\$3,064.23
1073 - 051 - 14 - 0000	Yes	Residential	0.17	3,269	1	2711 Wickford St	18078	14	\$2,899.93
1073 - 051 - 15 - 0000	Yes	Residential	0.12	3,415	1	2721 Wickford St	18078	15	\$3,064.23
1073 - 051 - 16 - 0000	Yes	Residential	0.12	3,078	1	2731 Wickford St	18078	16	\$2,787.60
1073 - 051 - 17 - 0000	Yes	Residential	0.12	3,415	1	2741 Wickford St	18078	17	\$3,064.23
1073 - 051 - 18 - 0000	Yes	Residential	0.12	3,078	1	2751 Wickford St	18078	18	\$2,787.60
1073 - 051 - 19 - 0000	Yes	Residential	0.12	3,269	1	2761 Wickford St	18078	19	\$2,899.93
1073 - 051 - 20 - 0000	Yes	Residential	0.12	3,415	1	2771 Wickford St	18078	20	\$3,064.23
1073 - 051 - 21 - 0000	Yes	Residential	0.12	3,078	1	2781 Wickford St	18078	21	\$2,787.60
1073 - 051 - 22 - 0000	Yes	Residential	0.18	3,269	1	2791 Wickford St	18078	22	\$2,899.93
1073 - 051 - 23 - 0000	Yes	Residential	0.24	3,415	1	2795 Wickford St	18078	23	\$3,064.23
1073 - 051 - 24 - 0000	Yes	Residential	0.17	3,269	1	5011 Oxford Ln	18078	24	\$2,899.93
1073 - 051 - 25 - 0000	Yes	Residential	0.12	3,078	1	5021 S Oxford Ln	18078	25	\$2,787.60
1073 - 051 - 26 - 0000	Yes	Residential	0.12	3,269	1	5027 S Oxford Ln	18078	26	\$2,899.93
1073 - 051 - 27 - 0000	Yes	Residential	0.14	3,415	1	5031 S Oxford Ln	18078	27	\$3,064.23
1073 - 051 - 28 - 0000	Yes	Residential	0.14	3,269	1	5047 Oxford Ln	18078	28	\$2,899.93
1073 - 051 - 29 - 0000	Yes	Residential	0.12	3,415	1	5051 Oxford Ln	18078	29	\$3,064.23
1073 - 051 - 30 - 0000	Yes	Residential	0.12	3,078	1	5057 Oxford Ln	18078	30	\$2,787.60
1073 - 051 - 31 - 0000	Yes	Residential	0.13	3,415	1	5061 Oxford Ln	18078	31	\$3,064.23
1073 - 051 - 32 - 0000	Yes	Residential	0.19	3,269	1	2792 E Rose Petal Wy	18078	32	\$2,899.93
1073 - 051 - 33 - 0000	Yes	Residential	0.15	3,415	1	2782 E Rose Petal Wy	18078	33	\$3,064.23
1073 - 051 - 34 - 0000	Yes	Residential	0.14	3,415	1	2776 E Rose Petal Wy	18078	34	\$3,064.23
1073 - 051 - 35 - 0000	Yes	Residential	0.12	3,269	1	2762 E Rose Petal Wy	18078	35	\$2,899.93
1073 - 051 - 36 - 0000	Yes	Residential	0.12	3,415	1	2758 E Rose Petal Wy	18078	36	\$3,064.23
1073 - 051 - 37 - 0000	Yes	Residential	0.12	3,269	1	2752 E Rose Petal Wy	18078	37	\$2,899.93
1073 - 051 - 38 - 0000	Yes	Residential	0.12	3,078	1	2748 E Rose Petal Wy	18078	38	\$2,787.60
1073 - 051 - 39 - 0000	Yes	Residential	0.12	3,415	1	2742 E Rose Petal Wy	18078	39	\$3,064.23
1073 - 051 - 40 - 0000	Yes	Residential	0.12	3,269	1	2732 E Rose Petal Wy	18078	40	\$2,899.93
1073 - 051 - 41 - 0000	Yes	Residential	0.13	3,415	1	2722 E Rose Petal Wy	18078	41	\$3,064.23
1073 - 051 - 42 - 0000	Yes	Residential	0.12	3,415	1	5052 Oxford Ln	18078	42	\$3,064.23
1073 - 051 - 43 - 0000	Yes	Residential	0.16	3,078	1	5058 Oxford Ln	18078	43	\$2,787.60
1073 - 051 - 44 - 0000	Yes	Residential	0.15	3,269	1	5071 S Primerose Pl	18078	44	\$2,899.93
1073 - 051 - 45 - 0000	Yes	Residential	0.12	3,415	1	5061 S Primerose Pl	18078	45	\$3,064.23
1073 - 051 - 46 - 0000	Yes	Residential	0.24	3,415	1	5031 S Primerose Pl	18078	46	\$3,064.23
1073 - 051 - 47 - 0000	Yes	Residential	0.18	3,269	1	5021 S Primerose Pl	18078	47	\$2,899.93
1073 - 051 - 48 - 0000	Yes	Residential	0.24	3,415	1	5020 S Primerose Pl	18078	48	\$3,064.23
1073 - 051 - 49 - 0000	Yes	Residential	0.20	3,269	1	5030 S Primerose Pl	18078	49	\$2,899.93
1073 - 051 - 50 - 0000	Yes	Residential	0.12	3,078	1	5040 S Primerose Pl	18078	50	\$2,787.60
1073 - 051 - 51 - 0000	Yes	Residential	0.12	3,415	1	5050 S Primerose Pl	18078	51	\$3,064.23
1073 - 051 - 52 - 0000	Yes	Residential	0.12	3,269	1	5060 S Primerose Pl	18078	52	\$2,899.93
1073 - 051 - 53 - 0000	Yes	Residential	0.13	3,078	1	5070 S Primerose Pl	18078	53	\$2,787.60
1073 - 051 - 54 - 0000	Yes	Residential	0.13	3,415	1	5071 S Kensington Av	18078	54	\$3,064.23
1073 - 051 - 55 - 0000	Yes	Residential	0.12	3,078	1	5061 S Kensington Av	18078	55	\$2,787.60
1073 - 051 - 56 - 0000	Yes	Residential	0.12	3,415	1	5051 S Kensington Av	18078	56	\$3,064.23
1073 - 051 - 57 - 0000	Yes	Residential	0.12	3,078	1	5049 S Kensington	18078	57	\$2,787.60
1073 - 051 - 58 - 0000	Yes	Residential	0.12	3,415	1	5039 S Kensington	18078	58	\$3,064.23
1073 - 051 - 59 - 0000	Yes	Residential	0.12	3,269	1	5031 S Kensington	18078	59	\$2,899.93
1073 - 051 - 60 - 0000	Yes	Residential	0.12	3,415	1	5029 S Kensington	18078	60	\$3,064.23
1073 - 051 - 61 - 0000	Yes	Residential	0.14	3,078	1	2726 Wickford St	18078	61	\$2,787.60
1073 - 051 - 62 - 0000	Yes	Residential	0.12	3,415	1	2736 Wickford St	18078	62	\$3,064.23
1073 - 051 - 63 - 0000	Yes	Residential	0.12	3,269	1	2746 Wickford St	18078	63	\$2,899.93
1073 - 051 - 64 - 0000	Yes	Residential	0.12	3,415	1	2756 Wickford St	18078	64	\$3,064.23
1073 - 051 - 65 - 0000	Yes	Residential	0.12	3,078	1	2766 Wickford St	18078	65	\$2,787.60
1073 - 051 - 66 - 0000	Yes	Residential	0.12	3,269	1	2776 Wickford St	18078	66	\$2,899.93
1073 - 051 - 67 - 0000	Yes	Residential	0.14	3,078	1	2786 Wickford St	18078	67	\$2,787.60
1073 - 051 - 68 - 0000	No		0.43			--	--	--	\$0.00
1073 - 051 - 69 - 0000	No		0.07			--	--	--	\$0.00

City of Ontario
Community Facilities District No. 24
(Park Place Facilities Phase I)
Fiscal Year 2024-25 Special Tax Levy

Assessor's Parcel Number	Issuance of Building Permit	Land Use Class	Lot Acreage	Residential Floor Area (Sq. Ft.)	Number of Units	Street Address	Tract No.	Lot No.	FY 2024-25 Actual Special Tax
1073 - 051 - 70 - 0000	No		0.98			--	--	--	\$0.00
1073 - 051 - 71 - 0000	No		0.05			--	--	--	\$0.00
1073 - 051 - 72 - 0000	No		0.03			--	--	--	\$0.00
1073 - 061 - 01 - 0000	Yes	Residential	0.17	3,984	1	5097 S Oxford Ln	18077	1	\$3,509.80
1073 - 061 - 02 - 0000	Yes	Residential	0.16	3,562	1	5085 S Oxford Ln	18077	2	\$3,179.34
1073 - 061 - 03 - 0000	Yes	Residential	0.16	3,205	1	5075 S Oxford Ln	18077	3	\$2,899.93
1073 - 061 - 04 - 0000	Yes	Residential	0.18	3,191	1	5080 S Oxford Ln	18077	4	\$2,888.79
1073 - 061 - 05 - 0000	Yes	Residential	0.25	3,984	1		18077	5	\$3,509.80
1073 - 061 - 06 - 0000	Yes	Residential	0.18	3,984	1	2795 E Devonshire Ln	18077	6	\$3,509.80
1073 - 061 - 07 - 0000	Yes	Residential	0.16	3,562	1	2785 E Devonshire Ln	18077	7	\$3,179.34
1073 - 061 - 08 - 0000	Yes	Residential	0.17	3,984	1	2777 E Devonshire Ln	18077	8	\$3,509.80
1073 - 061 - 09 - 0000	Yes	Residential	0.17	3,205	1	2767 E Devonshire Ln	18077	9	\$2,899.93
1073 - 061 - 10 - 0000	Yes	Residential	0.15	3,562	1	2761 E Devonshire Ln	18077	10	\$3,179.34
1073 - 061 - 11 - 0000	Yes	Residential	0.15	3,984	1	2757 E Devonshire Ln	18077	11	\$3,509.80
1073 - 061 - 12 - 0000	Yes	Residential	0.15	3,191	1	2751 E Devonshire Ln	18077	12	\$2,888.79
1073 - 061 - 13 - 0000	Yes	Residential	0.15	3,562	1	2747 E Devonshire Ln	18077	13	\$3,179.34
1073 - 061 - 14 - 0000	Yes	Residential	0.15	3,984	1	2741 E Devonshire Ln	18077	14	\$3,509.80
1073 - 061 - 15 - 0000	Yes	Residential	0.16	3,205	1	2735 E Devonshire Ln	18077	15	\$2,899.93
1073 - 061 - 16 - 0000	Yes	Residential	0.17	3,191	1	5102 Kensington Ave	18077	16	\$2,888.79
1073 - 061 - 17 - 0000	Yes	Residential	0.15	3,984	1	5110 Kensington Ave	18077	17	\$3,509.80
1073 - 061 - 18 - 0000	Yes	Residential	0.15	3,562	1	5120 Kensington Ave	18077	18	\$3,179.34
1073 - 061 - 19 - 0000	Yes	Residential	0.15	3,191	1	5130 Kensington Ave	18077	19	\$2,888.79
1073 - 061 - 20 - 0000	Yes	Residential	0.15	3,205	1	5140 Kensington Ave	18077	20	\$2,899.93
1073 - 061 - 21 - 0000	Yes	Residential	0.15	3,191	1	5150 Kensington Ave	18077	21	\$2,888.79
1073 - 061 - 22 - 0000	Yes	Residential	0.15	3,984	1	5160 Kensington Ave	18077	22	\$3,509.80
1073 - 061 - 23 - 0000	Yes	Residential	0.15	3,191	1	5170 Kensington Ave	18077	23	\$2,888.79
1073 - 061 - 24 - 0000	Yes	Residential	0.16	3,205	1	5180 Kensington Ave	18077	24	\$2,899.93
1073 - 061 - 25 - 0000	Yes	Residential	0.17	3,562	1	5180 S Salisbury	18077	41	\$3,179.34
1073 - 061 - 26 - 0000	Yes	Residential	0.18	3,984	1	5170 S Salisbury	18077	42	\$3,509.80
1073 - 061 - 27 - 0000	Yes	Residential	0.21	3,984	1	2782 E Devonshire Ln	18077	43	\$3,509.80
1073 - 061 - 28 - 0000	Yes	Residential	0.20	3,562	1	2776 E Devonshire Ln	18077	44	\$3,179.34
1073 - 061 - 29 - 0000	Yes	Residential	0.15	3,984	1	2762 E Devonshire Ln	18077	45	\$3,509.80
1073 - 061 - 30 - 0000	Yes	Residential	0.15	3,562	1	2758 E Devonshire Ln	18077	46	\$3,179.34
1073 - 061 - 31 - 0000	Yes	Residential	0.15	3,205	1	2752 E Devonshire Ln	18077	47	\$2,899.93
1073 - 061 - 32 - 0000	Yes	Residential	0.15	3,984	1	2748 E Devonshire Ln	18077	48	\$3,509.80
1073 - 061 - 33 - 0000	Yes	Residential	0.15	3,562	1	2742 E Devonshire Ln	18077	49	\$3,179.34
1073 - 061 - 34 - 0000	Yes	Residential	0.16	3,205	1	2732 E Devonshire Ln	18077	50	\$2,899.93
1073 - 061 - 35 - 0000	Yes	Residential	0.18	3,562	1	2735 Crown Ct	18077	51	\$3,179.34
1073 - 061 - 36 - 0000	Yes	Residential	0.27	3,984	1	2739 Crown Ct	18077	52	\$3,509.80
1073 - 061 - 37 - 0000	Yes	Residential	0.23	3,984	1	2751 E Crown	18077	53	\$3,509.80
1073 - 061 - 38 - 0000	Yes	Residential	0.18	3,205	1	2772 Crown Ct	18077	54	\$2,899.93
1073 - 071 - 01 - 0000	Yes	Residential	0.19	3,562	1	5190 Kensington Ave	18077	25	\$3,179.34
1073 - 071 - 02 - 0000	Yes	Residential	0.20	3,984	1	5192 Kensington Ave	18077	26	\$3,509.80
1073 - 071 - 03 - 0000	Yes	Residential	0.16	3,984	1	2714 E Arbor	18077	27	\$3,509.80
1073 - 071 - 04 - 0000	Yes	Residential	0.19	3,562	1	2720 Arbor Ln	18077	28	\$3,179.34
1073 - 071 - 05 - 0000	Yes	Residential	0.18	3,984	1	2732 Arbor Ln	18077	29	\$3,509.80
1073 - 071 - 06 - 0000	Yes	Residential	0.15	3,205	1	2738 Arbor Ln	18077	30	\$2,899.93
1073 - 071 - 07 - 0000	Yes	Residential	0.15	3,984	1	2742 Arbor Ln	18077	31	\$3,509.80
1073 - 071 - 08 - 0000	Yes	Residential	0.15	3,205	1	2752 Arbor Ln	18077	32	\$2,899.93
1073 - 071 - 09 - 0000	Yes	Residential	0.15	3,984	1	2762 Arbor Ln	18077	33	\$3,509.80
1073 - 071 - 10 - 0000	Yes	Residential	0.15	3,205	1	2772 Arbor Ln	18077	34	\$2,899.93
1073 - 071 - 11 - 0000	Yes	Residential	0.15	3,984	1	2786 Arbor Ln	18077	35	\$3,509.80
1073 - 071 - 12 - 0000	Yes	Residential	0.15	3,191	1	2792 E Arbor	18077	36	\$2,888.79
1073 - 071 - 13 - 0000	Yes	Residential	0.15	3,205	1	2794 E Arbor	18077	37	\$2,899.93
1073 - 071 - 14 - 0000	Yes	Residential	0.15	3,984	1	2808 E Arbor	18077	38	\$3,509.80
1073 - 071 - 15 - 0000	Yes	Residential	0.18	3,205	1	5190 S Salisbury	18077	39	\$2,899.93
1073 - 071 - 16 - 0000	Yes	Residential	0.18	3,562	1	5184 S Salisbury	18077	40	\$3,179.34
1073 - 071 - 17 - 0000	Yes	Residential	0.22	3,562	1	2762 Crown Ct	18077	55	\$3,179.34
1073 - 071 - 18 - 0000	Yes	Residential	0.17	3,205	1	2752 Crown Ct	18077	56	\$2,899.93
1073 - 071 - 19 - 0000	Yes	Residential	0.21	3,984	1	2742 E Crown	18077	57	\$3,509.80
1073 - 071 - 20 - 0000	Yes	Residential	0.17	3,205	1	5181 Kensington Ave	18077	58	\$2,899.93
1073 - 071 - 21 - 0000	Yes	Residential	0.20	3,984	1	5187 Kensington Ave	18077	59	\$3,509.80
1073 - 071 - 22 - 0000	Yes	Residential	0.18	3,205	1	2735 Arbor Ln	18077	60	\$2,899.93
1073 - 071 - 23 - 0000	Yes	Residential	0.15	3,562	1	2745 Arbor Ln	18077	61	\$3,179.34
1073 - 071 - 24 - 0000	Yes	Residential	0.15	3,984	1	2753 Arbor Ln	18077	62	\$3,509.80
1073 - 071 - 25 - 0000	Yes	Residential	0.15	3,205	1	2765 Arbor Ln	18077	63	\$2,899.93
1073 - 071 - 26 - 0000	Yes	Residential	0.15	3,562	1	2773 Arbor Ln	18077	64	\$3,179.34
1073 - 071 - 27 - 0000	Yes	Residential	0.15	3,984	1	2785 Arbor Ln	18077	65	\$3,509.80
1073 - 071 - 28 - 0000	No		0.10			--	--	--	\$0.00
1073 - 071 - 29 - 0000	No		0.04			--	--	--	\$0.00
1073 - 071 - 30 - 0000	No					--	--	--	\$0.00
1073 - 081 - 01 - 0000	Yes	Residential	0.12	3,062	1	2814 E Arbor Ln	18076	1	\$2,787.60

City of Ontario
Community Facilities District No. 24
(Park Place Facilities Phase I)
Fiscal Year 2024-25 Special Tax Levy

Assessor's Parcel Number	Issuance of Building Permit	Land Use Class	Lot Acreage	Residential Floor Area (Sq. Ft.)	Number of Units	Street Address	Tract No.	Lot No.	FY 2024-25 Actual Special Tax
1073 - 081 - 02 - 0000	Yes	Residential	0.11	2,900	1	2820 E Arbor Ln	18076	2	\$2,583.38
1073 - 081 - 03 - 0000	Yes	Residential	0.10	3,062	1	2826 E Arbor Ln	18076	3	\$2,787.60
1073 - 081 - 04 - 0000	Yes	Residential	0.10	2,900	1	2832 E Arbor Ln	18076	4	\$2,583.38
1073 - 081 - 05 - 0000	Yes	Residential	0.10	2,737	1	2838 E Arbor	18076	5	\$2,533.26
1073 - 081 - 06 - 0000	Yes	Residential	0.10	2,900	1	2844 E Arbor	18076	6	\$2,583.38
1073 - 081 - 07 - 0000	Yes	Residential	0.10	3,062	1	2850 E Arbor	18076	7	\$2,787.60
1073 - 081 - 08 - 0000	Yes	Residential	0.10	2,900	1	2856 E Arbor	18076	8	\$2,583.38
1073 - 081 - 09 - 0000	Yes	Residential	0.10	2,727	1	2862 E Arbor	18076	9	\$2,533.26
1073 - 081 - 10 - 0000	Yes	Residential	0.10	3,062	1	2868 E Arbor	18076	10	\$2,787.60
1073 - 081 - 11 - 0000	Yes	Residential	0.10	2,900	1	2874 E Arbor	18076	11	\$2,583.38
1073 - 081 - 12 - 0000	Yes	Residential	0.10	3,062	1	2880 E Arbor	18076	12	\$2,787.60
1073 - 081 - 13 - 0000	Yes	Residential	0.10	2,737	1	2882 E Arbor	18076	13	\$2,533.26
1073 - 081 - 14 - 0000	Yes	Residential	0.10	2,900	1	2908 E Arbor	18076	14	\$2,583.38
1073 - 081 - 15 - 0000	Yes	Residential	0.10	3,062	1	2914 E Arbor	18076	15	\$2,787.60
1073 - 081 - 16 - 0000	Yes	Residential	0.10	2,737	1	2920 E Arbor	18076	16	\$2,533.26
1073 - 081 - 17 - 0000	Yes	Residential	0.10	2,900	1	2926 E Arbor	18076	17	\$2,583.38
1073 - 081 - 18 - 0000	Yes	Residential	0.17	2,900	1	5102 S Victory	18076	18	\$2,583.38
1073 - 081 - 19 - 0000	Yes	Residential	0.10	3,062	1	5110 S Victory	18076	19	\$2,787.60
1073 - 081 - 20 - 0000	Yes	Residential	0.11	2,737	1	5120 S Victory	18076	20	\$2,533.26
1073 - 081 - 21 - 0000	Yes	Residential	0.12	2,900	1	2913 E Arbor	18076	21	\$2,583.38
1073 - 081 - 22 - 0000	Yes	Residential	0.11	3,062	1	2907 E Arbor	18076	22	\$2,787.60
1073 - 081 - 23 - 0000	Yes	Residential	0.14	2,737	1	5185 S Oxford	18076	23	\$2,533.26
1073 - 081 - 24 - 0000	Yes	Residential	0.16	3,062	1	5175 S Oxford	18076	24	\$2,787.60
1073 - 081 - 25 - 0000	Yes	Residential	0.10	2,900	1	5165 S Oxford	18076	25	\$2,583.38
1073 - 081 - 26 - 0000	Yes	Residential	0.10	2,737	1	5155 S Oxford	18076	26	\$2,533.26
1073 - 081 - 27 - 0000	Yes	Residential	0.11	2,900	1	5145 S Oxford	18076	27	\$2,583.38
1073 - 081 - 28 - 0000	Yes	Residential	0.11	3,062	1	5135 S Oxford	18076	28	\$2,787.60
1073 - 081 - 29 - 0000	Yes	Residential	0.12	2,900	1	5125 S Oxford	18076	29	\$2,583.38
1073 - 081 - 30 - 0000	Yes	Residential	0.14	3,062	1	5115 S Oxford	18076	30	\$2,787.60
1073 - 081 - 31 - 0000	Yes	Residential	0.11	3,062	1	5111 S Salisbury Wy	18076	31	\$2,787.60
1073 - 081 - 32 - 0000	Yes	Residential	0.10	2,901	1	5121 S Salisbury Wy	18076	32	\$2,668.79
1073 - 081 - 33 - 0000	Yes	Residential	0.10	3,062	1	5131 Salisbury Way	18076	33	\$2,787.60
1073 - 081 - 34 - 0000	Yes	Residential	0.10	3,062	1	5141 Salisbury Way	18076	34	\$2,787.60
1073 - 081 - 35 - 0000	Yes	Residential	0.10	2,900	1	5151 Salisbury Way	18076	35	\$2,583.38
1073 - 081 - 36 - 0000	Yes	Residential	0.11	3,062	1	5161 Salisbury Way	18076	36	\$2,787.60
1073 - 081 - 37 - 0000	Yes	Residential	0.15	2,900	1	5171 Salisbury Way	18076	37	\$2,583.38
1073 - 081 - 38 - 0000	Yes	Residential	0.15	3,062	1	2811 E Arbor Ln	18076	38	\$2,787.60
1073 - 081 - 39 - 0000	Yes	Residential	0.10	2,737	1	2821 E Arbor Ln	18076	39	\$2,533.26
1073 - 081 - 40 - 0000	Yes	Residential	0.11	3,062	1	5162 Cottage Garden Way	18076	40	\$2,787.60
1073 - 081 - 41 - 0000	Yes	Residential	0.15	3,062	1	5152 Cottage Garden Way	18076	41	\$2,787.60
1073 - 081 - 42 - 0000	Yes	Residential	0.12	2,900	1	5142 Cottage Garden Way	18076	42	\$2,583.38
1073 - 081 - 43 - 0000	Yes	Residential	0.11	2,900	1	5132 Cottage Garden Way	18076	43	\$2,583.38
1073 - 081 - 44 - 0000	Yes	Residential	0.12	3,062	1	5122 Cottage Garden Way	18076	44	\$2,787.60
1073 - 081 - 45 - 0000	Yes	Residential	0.13	2,900	1	5112 Cottage Garden Way	18076	45	\$2,583.38
1073 - 081 - 46 - 0000	Yes	Residential	0.12	3,062	1	5102 Cottage Garden Way	18076	46	\$2,787.60
1073 - 081 - 47 - 0000	No		0.97			--	--	--	\$0.00
1073 - 081 - 48 - 0000	No		0.08			--	--	--	\$0.00
1073 - 181 - 01 - 0000	Yes	Residential	0.10	2,681	1	5035 S Mccleve Way West	18080	1	\$2,488.70
1073 - 181 - 02 - 0000	Yes	Residential	0.09	2,496	1	5037 S Mccleve Way West	18080	2	\$2,283.55
1073 - 181 - 03 - 0000	Yes	Residential	0.09	2,418	1	5045 S Mccleve Way West	18080	3	\$2,283.55
1073 - 181 - 04 - 0000	Yes	Residential	0.09	3,153	1	--	--	--	\$2,888.79
1073 - 181 - 05 - 0000	Yes	Residential	0.09	2,916	1	--	--	--	\$2,668.79
1073 - 181 - 06 - 0000	Yes	Residential	0.09	2,842	1	--	--	--	\$2,583.38
1073 - 181 - 07 - 0000	Yes	Residential	0.09	2,681	1	5063 S Mccleve Way West	18080	7	\$2,488.70
1073 - 181 - 08 - 0000	Yes	Residential	0.09	2,496	1	5065 S Mccleve Way West	18080	8	\$2,283.55
1073 - 181 - 09 - 0000	Yes	Residential	0.09	2,681	1	5069 S Mccleve Way West	18080	9	\$2,488.70
1073 - 181 - 10 - 0000	Yes	Residential	0.09	2,418	1	5073 S Mccleve Way West	18080	10	\$2,283.55
1073 - 181 - 11 - 0000	Yes	Residential	0.09	2,496	1	5075 S Mccleve Way West	18080	11	\$2,283.55
1073 - 181 - 12 - 0000	Yes	Residential	0.09	2,496	1	5079 S Mccleve Way West	18080	12	\$2,283.55
1073 - 181 - 13 - 0000	Yes	Residential	0.09	2,418	1	5083 S Mccleve Way West	18080	13	\$2,283.55
1073 - 181 - 14 - 0000	Yes	Residential	0.09	2,681	1	5085 S Mccleve Way West	18080	14	\$2,488.70
1073 - 181 - 15 - 0000	Yes	Residential	0.09	2,496	1	5089 S Mccleve Way West	18080	15	\$2,283.55
1073 - 181 - 16 - 0000	Yes	Residential	0.09	2,418	1	5093 S Mccleve Way West	18080	16	\$2,283.55
1073 - 181 - 17 - 0000	Yes	Residential	0.09	2,496	1	5095 S Mccleve Way West	18080	17	\$2,283.55
1073 - 181 - 18 - 0000	Yes	Residential	0.10	2,681	1	5098 S Mccleve Way East	18080	18	\$2,488.70
1073 - 181 - 19 - 0000	Yes	Residential	0.09	2,418	1	5096 S Mccleve Way East	18080	19	\$2,283.55
1073 - 181 - 20 - 0000	Yes	Residential	0.09	2,681	1	5094 S Mccleve Way East	18080	20	\$2,488.70
1073 - 181 - 21 - 0000	Yes	Residential	0.09	2,418	1	5088 S Mccleve Way East	18080	21	\$2,283.55
1073 - 181 - 22 - 0000	Yes	Residential	0.09	2,681	1	5086 S Mccleve Way East	18080	22	\$2,488.70
1073 - 181 - 23 - 0000	Yes	Residential	0.09	2,496	1	5084 S Mccleve Way East	18080	23	\$2,283.55
1073 - 181 - 24 - 0000	Yes	Residential	0.09	2,418	1	5078 S Mccleve Way East	18080	24	\$2,283.55
1073 - 181 - 25 - 0000	Yes	Residential	0.09	2,681	1	5076 S Mccleve Way East	18080	25	\$2,488.70

City of Ontario
Community Facilities District No. 24
(Park Place Facilities Phase I)
Fiscal Year 2024-25 Special Tax Levy

Assessor's Parcel Number	Issuance of Building Permit	Land Use Class	Lot Acreage	Residential Floor Area (Sq. Ft.)	Number of Units	Street Address	Tract No.	Lot No.	FY 2024-25 Actual Special Tax
1073 - 181 - 26 - 0000	Yes	Residential	0.09	2,496	1	5074 S Mccleve Way East	18080	26	\$2,283.55
1073 - 181 - 27 - 0000	Yes	Residential	0.09	2,418	1	5068 S Mccleve Way East	18080	27	\$2,283.55
1073 - 181 - 28 - 0000	Yes	Residential	0.09	2,681	1	5066 S Mccleve Way East	18080	28	\$2,488.70
1073 - 181 - 29 - 0000	Yes	Residential	0.09	2,496	1	5064 S Mccleve Way East	18080	29	\$2,283.55
1073 - 181 - 30 - 0000	Yes	Residential	0.09	2,681	1	5058 S Mccleve Way East	18080	30	\$2,488.70
1073 - 181 - 31 - 0000	Yes	Residential	0.10	2,496	1	5056 S Mccleve Way East	18080	31	\$2,283.55
1073 - 181 - 32 - 0000	Yes	Residential	0.11	2,496	1	5047 S Centennial Ci East	18080	32	\$2,283.55
1073 - 181 - 33 - 0000	Yes	Residential	0.09	2,681	1	5053 S Centennial Ci East	18080	33	\$2,488.70
1073 - 181 - 34 - 0000	Yes	Residential	0.09	2,418	1	5057 S Centennial Ci East	18080	34	\$2,283.55
1073 - 181 - 35 - 0000	Yes	Residential	0.09	2,681	1	5063 S Centennial Ci East	18080	35	\$2,488.70
1073 - 181 - 36 - 0000	Yes	Residential	0.09	2,496	1	5067 S Centennial Ci East	18080	36	\$2,283.55
1073 - 181 - 37 - 0000	Yes	Residential	0.09	2,681	1	5073 S Centennial Ci East	18080	37	\$2,488.70
1073 - 181 - 38 - 0000	Yes	Residential	0.09	2,418	1	5077 S Centennial Ci East	18080	38	\$2,283.55
1073 - 181 - 39 - 0000	Yes	Residential	0.09	2,496	1	5079 S Centennial Ci East	18080	39	\$2,283.55
1073 - 181 - 40 - 0000	Yes	Residential	0.09	2,681	1	5083 S Centennial Ci East	18080	40	\$2,488.70
1073 - 181 - 41 - 0000	Yes	Residential	0.09	2,418	1	5087 S Centennial Ci East	18080	41	\$2,283.55
1073 - 181 - 42 - 0000	Yes	Residential	0.09	2,681	1	5093 S Centennial Ci East	18080	42	\$2,488.70
1073 - 181 - 43 - 0000	Yes	Residential	0.11	2,496	1	5097 S Centennial Ci East	18080	43	\$2,283.55
1073 - 181 - 44 - 0000	Yes	Residential	0.10	2,496	1	5088 S Centennial Ci West	18080	44	\$2,283.55
1073 - 181 - 45 - 0000	Yes	Residential	0.09	2,681	1	5082 S Centennial Ci West	18080	45	\$2,488.70
1073 - 181 - 46 - 0000	Yes	Residential	0.09	2,418	1	5078 S Centennial Ci West	18080	46	\$2,283.55
1073 - 181 - 47 - 0000	Yes	Residential	0.09	2,681	1	5072 S Centennial Ci West	18080	47	\$2,488.70
1073 - 181 - 48 - 0000	Yes	Residential	0.09	2,496	1	5068 S Centennial Ci West	18080	48	\$2,283.55
1073 - 181 - 49 - 0000	Yes	Residential	0.09	2,681	1	5062 S Centennial Ci West	18080	49	\$2,488.70
1073 - 181 - 50 - 0000	Yes	Residential	0.09	2,496	1	5058 S Centennial Ci West	18080	50	\$2,283.55
1073 - 181 - 51 - 0000	Yes	Residential	0.09	2,681	1	5052 S Centennial Ci West	18080	51	\$2,488.70
1073 - 181 - 52 - 0000	Yes	Residential	0.09	2,418	1	5048 S Centennial Ci West	18080	52	\$2,283.55
1073 - 181 - 53 - 0000	Yes	Residential	0.09	2,496	1	5042 S Centennial Ci West	18080	53	\$2,283.55
1073 - 181 - 54 - 0000	Yes	Residential	0.09	2,681	1	5038 S Centennial Ci West	18080	54	\$2,488.70
1073 - 181 - 55 - 0000	Yes	Residential	0.09	2,418	1	5032 S Centennial Ci West	18080	55	\$2,283.55
1073 - 181 - 56 - 0000	Yes	Residential	0.09	2,681	1	5028 S Centennial Ci West	18080	56	\$2,488.70
1073 - 181 - 57 - 0000	Yes	Residential	0.11	2,496	1	5022 S Centennial Ci West	18080	57	\$2,283.55
1073 - 191 - 01 - 0000	Yes	Residential	0.09	2,479	1	5008 S Mccleve Way East	18079	1	\$2,283.55
1073 - 191 - 02 - 0000	Yes	Residential	0.07	2,335	1	5012 S Mccleve Way East	18079	2	\$2,214.86
1073 - 191 - 03 - 0000	Yes	Residential	0.07	2,140	1	5024 S Mccleve Way East	18079	3	\$2,050.56
1073 - 191 - 04 - 0000	Yes	Residential	0.07	2,479	1	5032 S Mccleve Way East	18079	4	\$2,283.55
1073 - 191 - 05 - 0000	Yes	Residential	0.08	2,140	1	5038 S Mccleve Way East	18079	5	\$2,050.56
1073 - 191 - 06 - 0000	Yes	Residential	0.08	2,479	1	5042 S Mccleve Way East	18079	6	\$2,283.55
1073 - 191 - 07 - 0000	Yes	Residential	0.08	2,140	1	5048 S Mccleve Way East	18079	7	\$2,050.56
1073 - 191 - 08 - 0000	Yes	Residential	0.09	2,479	1	5027 S Mccleve Way West	18079	8	\$2,283.55
1073 - 191 - 09 - 0000	Yes	Residential	0.08	2,335	1	5025 S Mccleve Way West	18079	9	\$2,214.86
1073 - 191 - 10 - 0000	Yes	Residential	0.08	2,140	1	5017 S Mccleve Wy	18079	10	\$2,050.56
1073 - 191 - 11 - 0000	Yes	Residential	0.07	2,335	1	5015 S Mccleve Wy	18079	11	\$2,214.86
1073 - 191 - 12 - 0000	Yes	Residential	0.07	2,479	1	5007 S Mccleve Wy	18079	12	\$2,283.55
1073 - 191 - 13 - 0000	Yes	Residential	0.09	2,140	1		18079	13	\$2,050.56
1073 - 191 - 14 - 0000	Yes	Residential	0.09	2,335	1		18079	14	\$2,214.86
1073 - 191 - 15 - 0000	Yes	Residential	0.09	2,140	1		18079	15	\$2,050.56
1073 - 191 - 16 - 0000	Yes	Residential	0.11	2,479	1		18079	16	\$2,283.55
1073 - 191 - 17 - 0000	Yes	Residential	0.11	2,335	1		18079	17	\$2,214.86
1073 - 191 - 18 - 0000	Yes	Residential	0.10	2,335	1	5043 S Centennial Ci East	18079	18	\$2,214.86
1073 - 191 - 19 - 0000	Yes	Residential	0.09	2,479	1	5033 S Centennial Ci East	18079	19	\$2,283.55
1073 - 191 - 20 - 0000	Yes	Residential	0.09	2,140	1	5023 S Centennial Ci East	18079	20	\$2,050.56
1073 - 191 - 21 - 0000	Yes	Residential	0.09	2,335	1	5013 S Centennial Ci East	18079	21	\$2,214.86
1073 - 191 - 22 - 0000	Yes	Residential	0.09	2,479	1	5007 S Centennial Ci East	18079	22	\$2,283.55
1073 - 191 - 23 - 0000	Yes	Residential	0.10	2,335	1	5006 S Centennial Ci East	18079	23	\$2,214.86
1073 - 191 - 24 - 0000	Yes	Residential	0.08	2,140	1	5016 S Centennial Ci East	18079	24	\$2,050.56
1073 - 191 - 25 - 0000	Yes	Residential	0.09	2,479	1	5026 S Centennial Ci East	18079	25	\$2,283.55
1073 - 191 - 26 - 0000	Yes	Residential	0.11	2,335	1	5036 S Centennial Ci East	18079	26	\$2,214.86
1073 - 191 - 27 - 0000	Yes	Residential	0.10	2,335	1	5046 S Centennial Ci East	18079	27	\$2,214.86
1073 - 191 - 28 - 0000	Yes	Residential	0.09	2,140	1	5050 S Centennial Ci East	18079	28	\$2,050.56
1073 - 191 - 29 - 0000	Yes	Residential	0.09	2,479	1	5056 S Centennial Ci East	18079	29	\$2,283.55
1073 - 191 - 30 - 0000	Yes	Residential	0.09	2,335	1	5060 S Centennial Ci East	18079	30	\$2,214.86
1073 - 191 - 31 - 0000	Yes	Residential	0.09	2,140	1	5066 S Centennial Ci East	18079	31	\$2,050.56
1073 - 191 - 32 - 0000	Yes	Residential	0.09	2,479	1	5070 S Centennial Ci East	18079	32	\$2,283.55
1073 - 191 - 33 - 0000	Yes	Residential	0.09	2,140	1	5080 S Centennial Ci East	18079	33	\$2,050.56
1073 - 191 - 34 - 0000	Yes	Residential	0.10	2,335	1	5090 S Centennial Ci East	18079	34	\$2,214.86
1073 - 191 - 35 - 0000	Yes	Residential	0.09	2,335	1	5081 S Centennial Ci West	18079	35	\$2,214.86
1073 - 191 - 36 - 0000	Yes	Residential	0.08	2,140	1	5075 S Centennial Ci West	18079	36	\$2,050.56
1073 - 191 - 37 - 0000	Yes	Residential	0.08	2,479	1	5071 S Centennial Cir	18079	37	\$2,283.55
1073 - 191 - 38 - 0000	Yes	Residential	0.08	2,140	1	5065 S Centennial Circle Cir	18079	38	\$2,050.56
1073 - 191 - 39 - 0000	Yes	Residential	0.08	2,335	1	5061 S Centennial Cir	18079	39	\$2,214.86
1073 - 191 - 40 - 0000	Yes	Residential	0.08	2,479	1	5055 S Centennial Cir	18079	40	\$2,283.55

City of Ontario
Community Facilities District No. 24
(Park Place Facilities Phase I)
Fiscal Year 2024-25 Special Tax Levy

Assessor's Parcel Number	Issuance of Building Permit	Land Use Class	Lot Acreage	Residential Floor Area (Sq. Ft.)	Number of Units	Street Address	Tract No.	Lot No.	FY 2024-25 Actual Special Tax
1073 - 191 - 41 - 0000	Yes	Residential	0.08	2,335	1	5045 S Centennial Circle	18079	41	\$2,214.86
1073 - 191 - 42 - 0000	Yes	Residential	0.08	2,479	1	5031 S Centennial Cir	18079	42	\$2,283.55
1073 - 191 - 43 - 0000	Yes	Residential	0.08	2,140	1		18079	43	\$2,050.56
1073 - 191 - 44 - 0000	Yes	Residential	0.10	2,335	1		18079	44	\$2,214.86
1073 - 191 - 45 - 0000	Yes	Residential	0.09	2,479	1		18079	45	\$2,283.55
1073 - 191 - 46 - 0000	Yes	Residential	0.08	2,140	1		18079	46	\$2,050.56
1073 - 191 - 47 - 0000	Yes	Residential	0.07	2,335	1		18079	47	\$2,214.86
1073 - 191 - 48 - 0000	Yes	Residential	0.08	2,479	1		18079	48	\$2,283.55
1073 - 191 - 49 - 0000	Yes	Residential	0.11	2,335	1		18079	49	\$2,214.86
1073 - 191 - 50 - 0000	Yes	Residential	0.09	2,140	1		18079	50	\$2,050.56
1073 - 191 - 51 - 0000	Yes	Residential	0.09	2,479	1		18079	51	\$2,283.55
1073 - 191 - 52 - 0000	Yes	Residential	0.10	2,140	1		18079	52	\$2,050.56
1073 - 191 - 53 - 0000	Yes	Residential	0.09	2,335	1	5042 S Heritage Paseo	18079	53	\$2,214.86
1073 - 191 - 54 - 0000	Yes	Residential	0.09	2,140	1	5052 S Heritage Paseo	18079	54	\$2,050.56
1073 - 191 - 55 - 0000	Yes	Residential	0.09	2,479	1	5062 S Heritage Paseo	18079	55	\$2,283.55
1073 - 191 - 56 - 0000	Yes	Residential	0.09	2,140	1	5072 S Heritage Paseo	18079	56	\$2,050.56
1073 - 191 - 57 - 0000	Yes	Residential	0.09	2,479	1	5082 S Heritage Paseo	18079	57	\$2,283.55
1073 - 191 - 58 - 0000	Yes	Residential	0.09	2,335	1	5092 S Heritage Paseo	18079	58	\$2,214.86
1073 - 191 - 59 - 0000	Yes	Residential	0.09	2,479	1	5093 S Heritage Paseo East	18079	59	\$2,283.55
1073 - 191 - 60 - 0000	Yes	Residential	0.09	2,335	1	5083 S Heritage Paseo East	18079	60	\$2,214.86
1073 - 191 - 61 - 0000	Yes	Residential	0.09	2,140	1	5073 S Heritage Paseo East	18079	61	\$2,050.56
1073 - 191 - 62 - 0000	Yes	Residential	0.09	2,479	1	5063 S Heritage Paseo East	18079	62	\$2,283.55
1073 - 191 - 63 - 0000	Yes	Residential	0.09	2,140	1	5053 S Heritage Paseo East	18079	63	\$2,050.56
1073 - 191 - 64 - 0000	Yes	Residential	0.09	2,335	1	5049 S Heritage Paseo East	18079	64	\$2,214.86
1073 - 191 - 65 - 0000	Yes	Residential	0.09	2,479	1	5043 S Heritage Paseo East	18079	65	\$2,283.55
1073 - 191 - 66 - 0000	Yes	Residential	0.09	2,140	1	5033 S Heritage Paseo East	18079	66	\$2,050.56
1073 - 191 - 67 - 0000	Yes	Residential	0.08	2,335	1	5023 S Heritage Paseo East	18079	67	\$2,214.86
1073 - 191 - 68 - 0000	Yes	Residential	0.09	2,479	1	5011 S Heritage Paseo East	18079	68	\$2,283.55
1073 - 191 - 69 - 0000	Yes	Residential	0.11	2,140	1	5003 S Heritage Paseo East	18079	69	\$2,050.56
1073 - 191 - 70 - 0000	No		0.15			--	--	--	\$0.00
1073 - 191 - 71 - 0000	No		0.20			--	--	--	\$0.00
1073 - 191 - 72 - 0000	No		0.15			--	--	--	\$0.00
1073 - 191 - 73 - 0000	No		0.16			--	--	--	\$0.00
1073 - 191 - 74 - 0000	No		0.97			--	--	--	\$0.00
1073 - 191 - 75 - 0000	No		0.18			--	--	--	\$0.00
1073 - 191 - 76 - 0000	No		0.19			--	--	--	\$0.00
1073 - 191 - 77 - 0000	No		0.21			--	--	--	\$0.00
1073 - 201 - 01 - 0000	Yes	Residential	0.09	2,377	1	2932 E Arbor Ln	18075	1	\$2,214.86
1073 - 201 - 02 - 0000	Yes	Residential	0.09	2,507	1	2938 E Arbor Ln	18075	2	\$2,386.59
1073 - 201 - 03 - 0000	Yes	Residential	0.09	2,295	1	2944 E Arbor Ln	18075	3	\$2,113.68
1073 - 201 - 04 - 0000	Yes	Residential	0.09	2,377	1	2950 E Arbor Ln	18075	4	\$2,214.86
1073 - 201 - 05 - 0000	Yes	Residential	0.09	2,507	1	2956 E Arbor Ln	18075	5	\$2,386.59
1073 - 201 - 06 - 0000	Yes	Residential	0.09	2,295	1	2962 E Arbor Ln	18075	6	\$2,113.68
1073 - 201 - 07 - 0000	Yes	Residential	0.09	2,377	1	2968 E Arbor Ln	18075	7	\$2,214.86
1073 - 201 - 08 - 0000	Yes	Residential	0.09	2,910	1	2974 E Arbor	18075	8	\$2,668.79
1073 - 201 - 09 - 0000	Yes	Residential	0.09	2,377	1	2980 E Arbor Ln	18075	9	\$2,214.86
1073 - 201 - 10 - 0000	Yes	Residential	0.09	2,507	1	2986 E Arbor Ln	18075	10	\$2,386.59
1073 - 201 - 11 - 0000	Yes	Residential	0.09	2,377	1	3002 E Arbor Ln	18075	11	\$2,214.86
1073 - 201 - 12 - 0000	Yes	Residential	0.09	2,801	1	3008 E Arbor Ln	18075	12	\$2,583.38
1073 - 201 - 13 - 0000	Yes	Residential	0.09	2,961	1	3014 E Arbor	18075	13	\$2,668.79
1073 - 201 - 14 - 0000	Yes	Residential	0.09	2,801	1	3020 E Arbor	18075	14	\$2,583.38
1073 - 201 - 15 - 0000	Yes	Residential	0.09	2,910	1	3026 E Arbor	18075	15	\$2,668.79
1073 - 201 - 16 - 0000	Yes	Residential	0.09	2,295	1	3032 E Arbor Ln	18075	16	\$2,113.68
1073 - 201 - 17 - 0000	Yes	Residential	0.09	2,507	1	3038 E Arbor Ln	18075	17	\$2,386.59
1073 - 201 - 18 - 0000	Yes	Residential	0.09	2,377	1	3044 E Arbor Ln	18075	18	\$2,214.86
1073 - 201 - 19 - 0000	Yes	Residential	0.09	2,295	1	3050 E Arbor Ln	18075	19	\$2,113.68
1073 - 201 - 20 - 0000	Yes	Residential	0.09	2,507	1	3056 E Arbor Ln	18075	20	\$2,386.59
1073 - 201 - 21 - 0000	Yes	Residential	0.09	2,507	1	3062 E Arbor Ln	18075	21	\$2,386.59
1073 - 201 - 22 - 0000	Yes	Residential	0.13	2,377	1	3074 E Arbor Ln	18075	22	\$2,214.86
1073 - 201 - 23 - 0000	Yes	Residential	0.11	2,295	1	3080 E Arbor Ln	18075	23	\$2,113.68
1073 - 201 - 24 - 0000	Yes	Residential	0.11	2,507	1	3086 E Arbor Ln	18075	24	\$2,386.59
1073 - 201 - 25 - 0000	Yes	Residential	0.11	2,377	1	3092 E Arbor Ln	18075	25	\$2,214.86
1073 - 201 - 26 - 0000	Yes	Residential	0.12	2,507	1	3098 E Arbor Ln	18075	26	\$2,386.59
1073 - 201 - 27 - 0000	Yes	Residential	0.10	2,295	1	3099 E Arbor Ln	18075	27	\$2,113.68
1073 - 201 - 28 - 0000	Yes	Residential	0.11	2,507	1	3089 E Arbor Ln	18075	28	\$2,386.59
1073 - 201 - 29 - 0000	Yes	Residential	0.11	2,377	1	3079 E Arbor Ln	18075	29	\$2,214.86
1073 - 201 - 30 - 0000	Yes	Residential	0.11	2,295	1	3069 E Arbor Ln	18075	30	\$2,113.68
1073 - 201 - 31 - 0000	Yes	Residential	0.10	2,507	1	3059 E Arbor Ln	18075	31	\$2,386.59
1073 - 201 - 32 - 0000	Yes	Residential	0.09	2,377	1	3049 E Arbor Ln	18075	32	\$2,214.86
1073 - 201 - 33 - 0000	Yes	Residential	0.11	2,295	1	3039 E Arbor Ln	18075	33	\$2,113.68
1073 - 201 - 34 - 0000	Yes	Residential	0.10	2,377	1	5062 S Secret Garden Ln	18075	34	\$2,214.86
1073 - 201 - 35 - 0000	Yes	Residential	0.10	2,507	1	5068 S Secret Garden Ln	18075	35	\$2,386.59

City of Ontario
Community Facilities District No. 24
(Park Place Facilities Phase I)
Fiscal Year 2024-25 Special Tax Levy

Assessor's Parcel Number	Issuance of Building Permit	Land Use Class	Lot Acreage	Residential Floor Area (Sq. Ft.)	Number of Units	Street Address	Tract No.	Lot No.	FY 2024-25 Actual Special Tax
1073 - 201 - 36 - 0000	Yes	Residential	0.10	2,801	1	5072 S Secret Garden Ln	18075	36	\$2,583.38
1073 - 201 - 37 - 0000	Yes	Residential	0.09	2,910	1	5078 S Secret Garden Ln	18075	37	\$2,668.79
1073 - 201 - 38 - 0000	Yes	Residential	0.09	2,961	1	5082 S Secret Garden Ln	18075	38	\$2,668.79
1073 - 201 - 39 - 0000	Yes	Residential	0.13	2,910	1	5088 S Secret Garden Ln	18075	39	\$2,668.79
1073 - 201 - 40 - 0000	Yes	Residential	0.12	2,801	1	3027 E Arbor	18075	40	\$2,583.38
1073 - 201 - 41 - 0000	Yes	Residential	0.19	2,961	1	3021 E Arbor	18075	41	\$2,668.79
1073 - 201 - 42 - 0000	Yes	Residential	0.17	2,910	1	3015 E Arbor	18075	42	\$2,668.79
1073 - 201 - 43 - 0000	Yes	Residential	0.15	2,801	1	3009 E Arbor Ln	18075	43	\$2,583.38
1073 - 201 - 44 - 0000	Yes	Residential	0.13	2,961	1	3003 E Arbor Ln	18075	44	\$2,668.79
1073 - 201 - 45 - 0000	Yes	Residential	0.12	2,910	1	2985 E Arbor	18075	45	\$2,668.79
1073 - 201 - 46 - 0000	Yes	Residential	0.11	2,801	1	2979 E Arbor	18075	46	\$2,583.38
1073 - 201 - 47 - 0000	Yes	Residential	0.11	2,961	1	2973 E Arbor	18075	47	\$2,668.79
1073 - 201 - 48 - 0000	Yes	Residential	0.10	2,910	1	2967 E Arbor	18075	48	\$2,668.79
1073 - 201 - 49 - 0000	Yes	Residential	0.10	3,011	1	2961 E Arbor	18075	49	\$2,787.60
1073 - 201 - 50 - 0000	Yes	Residential	0.11	2,961	1	2955 E Arbor	18075	50	\$2,668.79
1073 - 201 - 51 - 0000	Yes	Residential	0.12	2,910	1	2949 E Arbor	18075	51	\$2,668.79
1073 - 201 - 52 - 0000	Yes	Residential	0.12	2,507	1	5111 S Victory Ln	18075	52	\$2,386.59
1073 - 201 - 53 - 0000	Yes	Residential	0.12	2,377	1	5105 S Victory Ln	18075	53	\$2,214.86
1073 - 201 - 54 - 0000	No		0.57			--	--	--	\$0.00
1073 - 201 - 55 - 0000	No		0.09			--	--	--	\$0.00
1073 - 201 - 56 - 0000	No		0.15			--	--	--	\$0.00
1073 - 211 - 01 - 0000	Yes	Residential	0.07	2,179	1	3101 E Chip Smith	18945	1	\$2,050.56
1073 - 211 - 02 - 0000	Yes	Residential	0.06	1,862	1	3103 E Chip Smith	18945	2	\$1,843.55
1073 - 211 - 03 - 0000	Yes	Residential	0.04	1,656	1	3105 E Chip Smith	18945	3	\$1,686.67
1073 - 211 - 04 - 0000	Yes	Residential	0.05	1,758	1	3107 E Chip Smith	18945	4	\$1,767.43
1073 - 211 - 05 - 0000	Yes	Residential	0.05	1,990	1	3109 E Chip Smith	18945	5	\$1,948.45
1073 - 211 - 06 - 0000	Yes	Residential	0.06	2,179	1	3121 E Chip Smith	18945	6	\$2,050.56
1073 - 211 - 07 - 0000	Yes	Residential	0.05	1,862	1	3123 E Chip Smith	18945	7	\$1,843.55
1073 - 211 - 08 - 0000	Yes	Residential	0.04	1,656	1	3125 E Chip Smith	18945	8	\$1,686.67
1073 - 211 - 09 - 0000	Yes	Residential	0.05	1,758	1	3127 E Chip Smith	18945	9	\$1,767.43
1073 - 211 - 10 - 0000	Yes	Residential	0.05	1,990	1	3129 E Chip Smith	18945	10	\$1,948.45
1073 - 211 - 11 - 0000	Yes	Residential	0.06	2,179	1	3131 E Chip Smith	18945	11	\$2,050.56
1073 - 211 - 12 - 0000	Yes	Residential	0.05	1,862	1	3133 E Chip Smith	18945	12	\$1,843.55
1073 - 211 - 13 - 0000	Yes	Residential	0.04	1,656	1	3135 E Chip Smith	18945	13	\$1,686.67
1073 - 211 - 14 - 0000	Yes	Residential	0.05	1,758	1	3137 E Chip Smith	18945	14	\$1,767.43
1073 - 211 - 15 - 0000	Yes	Residential	0.05	1,990	1	3139 E Chip Smith	18945	15	\$1,948.45
1073 - 211 - 16 - 0000	Yes	Residential	0.06	2,179	1		18945	16	\$2,050.56
1073 - 211 - 17 - 0000	Yes	Residential	0.05	1,862	1		18945	17	\$1,843.55
1073 - 211 - 18 - 0000	Yes	Residential	0.04	1,656	1	3124 E Chip Smith Way	18945	18	\$1,686.67
1073 - 211 - 19 - 0000	Yes	Residential	0.05	1,758	1		18945	19	\$1,767.43
1073 - 211 - 20 - 0000	Yes	Residential	0.05	1,990	1		18945	20	\$1,948.45
1073 - 211 - 21 - 0000	Yes	Residential	0.06	2,179	1		18945	21	\$2,050.56
1073 - 211 - 22 - 0000	Yes	Residential	0.05	1,862	1		18945	22	\$1,843.55
1073 - 211 - 23 - 0000	Yes	Residential	0.04	1,656	1		18945	23	\$1,686.67
1073 - 211 - 24 - 0000	Yes	Residential	0.06	1,758	1		18945	24	\$1,767.43
1073 - 211 - 25 - 0000	Yes	Residential	0.07	1,990	1		18945	25	\$1,948.45
1073 - 211 - 26 - 0000	Yes	Residential	0.08	2,179	1		18945	26	\$2,050.56
1073 - 211 - 27 - 0000	Yes	Residential	0.06	1,862	1		18945	27	\$1,843.55
1073 - 211 - 28 - 0000	Yes	Residential	0.04	1,656	1		18945	28	\$1,686.67
1073 - 211 - 29 - 0000	Yes	Residential	0.10	1,758	1		18945	29	\$1,767.43
1073 - 211 - 30 - 0000	Yes	Residential	0.07	1,990	1		18945	30	\$1,948.45
1073 - 211 - 31 - 0000	Yes	Residential	0.07	1,656	1		18945	31	\$1,686.67
1073 - 211 - 32 - 0000	No					--	--	--	\$0.00
1073 - 211 - 33 - 0000	No					--	--	--	\$0.00
1073 - 211 - 34 - 0000	No					--	--	--	\$0.00
1073 - 211 - 35 - 0000	No					--	--	--	\$0.00
1073 - 211 - 36 - 0000	No					--	--	--	\$0.00
1073 - 211 - 37 - 0000	No					--	--	--	\$0.00
1073 - 211 - 38 - 0000	No					--	--	--	\$0.00
1073 - 212 - 01 - 0000	Yes	Residential	0.10	2,179	1		18945	32	\$2,050.56
1073 - 212 - 02 - 0000	Yes	Residential	0.07	1,656	1		18945	33	\$1,686.67
1073 - 212 - 03 - 0000	Yes	Residential	0.09	2,179	1		18945	34	\$2,050.56
1073 - 212 - 04 - 0000	Yes	Residential	0.07	1,990	1		18945	35	\$1,948.45
1073 - 212 - 05 - 0000	Yes	Residential	0.06	2,179	1		18945	36	\$2,050.56
1073 - 212 - 06 - 0000	Yes	Residential	0.08	1,758	1		18945	37	\$1,767.43
1073 - 212 - 07 - 0000	Yes	Residential	0.06	1,656	1		18945	38	\$1,686.67
1073 - 212 - 08 - 0000	Yes	Residential	0.05	1,862	1		18945	39	\$1,843.55
1073 - 212 - 09 - 0000	Yes	Residential	0.05	1,990	1		18945	40	\$1,948.45
1073 - 212 - 10 - 0000	Yes	Residential	0.07	2,179	1	3150 E Chip Smith	18945	41	\$2,050.56
1073 - 212 - 11 - 0000	Yes	Residential	0.07	1,656	1	3148 E Chip Smith	18945	42	\$1,686.67
1073 - 212 - 12 - 0000	Yes	Residential	0.07	1,862	1	3146 E Chip Smith	18945	43	\$1,843.55
1073 - 212 - 13 - 0000	Yes	Residential	0.05	1,656	1	3144 E Chip Smith	18945	44	\$1,686.67

City of Ontario
Community Facilities District No. 24
(Park Place Facilities Phase I)
Fiscal Year 2024-25 Special Tax Levy

Assessor's Parcel Number	Issuance of Building Permit	Land Use Class	Lot Acreage	Residential Floor Area (Sq. Ft.)	Number of Units	Street Address	Tract No.	Lot No.	FY 2024-25 Actual Special Tax
1073 - 212 - 14 - 0000	Yes	Residential	0.05	1,758	1	3142 E Chip Smith	18945	45	\$1,767.43
1073 - 212 - 15 - 0000	Yes	Residential	0.09	1,990	1	3140 E Chip Smith	18945	46	\$1,948.45
1073 - 212 - 16 - 0000	Yes	Residential	0.08	1,990	1	3128 E Chip Smith	18945	47	\$1,948.45
1073 - 212 - 17 - 0000	Yes	Residential	0.05	1,862	1	3126 E Chip Smith	18945	48	\$1,843.55
1073 - 212 - 18 - 0000	Yes	Residential	0.04	1,656	1	3124 E Chip Smith	18945	49	\$1,686.67
1073 - 212 - 19 - 0000	Yes	Residential	0.05	1,758	1	3122 E Chip Smith	18945	50	\$1,767.43
1073 - 212 - 20 - 0000	Yes	Residential	0.06	2,179	1	3120 E Chip Smith	18945	51	\$2,050.56
1073 - 212 - 21 - 0000	Yes	Residential	0.06	1,990	1	3108 E Chip Smith	18945	52	\$1,948.45
1073 - 212 - 22 - 0000	Yes	Residential	0.07	1,862	1	3106 E Chip Smith	18945	53	\$1,843.55
1073 - 212 - 23 - 0000	Yes	Residential	0.05	1,656	1	3104 E Chip Smith	18945	54	\$1,686.67
1073 - 212 - 24 - 0000	Yes	Residential	0.08	1,758	1	3102 E Chip Smith	18945	55	\$1,767.43
1073 - 212 - 25 - 0000	Yes	Residential	0.07	2,179	1	3101 E Discovery St	18945	56	\$2,050.56
1073 - 212 - 26 - 0000	Yes	Residential	0.07	1,862	1	3103 E Discovery St	18945	57	\$1,843.55
1073 - 212 - 27 - 0000	Yes	Residential	0.04	1,656	1	3105 E Discovery St	18945	58	\$1,686.67
1073 - 212 - 28 - 0000	Yes	Residential	0.05	1,758	1	3107 E Discovery St	18945	59	\$1,767.43
1073 - 212 - 29 - 0000	Yes	Residential	0.05	1,990	1	3109 E Discovery St	18945	60	\$1,948.45
1073 - 212 - 30 - 0000	Yes	Residential	0.06	2,179	1		18945	61	\$2,050.56
1073 - 212 - 31 - 0000	Yes	Residential	0.05	1,862	1		18945	62	\$1,843.55
1073 - 212 - 32 - 0000	Yes	Residential	0.04	1,656	1		18945	63	\$1,686.67
1073 - 212 - 33 - 0000	Yes	Residential	0.05	1,758	1		18945	64	\$1,767.43
1073 - 212 - 34 - 0000	Yes	Residential	0.05	1,990	1		18945	65	\$1,948.45
1073 - 212 - 35 - 0000	Yes	Residential	0.06	2,179	1	3131 E Discovery St	18945	66	\$2,050.56
1073 - 212 - 36 - 0000	Yes	Residential	0.05	1,862	1	3133 E Discovery St	18945	67	\$1,843.55
1073 - 212 - 37 - 0000	Yes	Residential	0.04	1,656	1	3135 E Discovery St	18945	68	\$1,686.67
1073 - 212 - 38 - 0000	Yes	Residential	0.05	1,758	1	3137 E Discovery St	18945	69	\$1,767.43
1073 - 212 - 39 - 0000	Yes	Residential	0.05	1,990	1	3139 E Discovery St	18945	70	\$1,948.45
1073 - 212 - 40 - 0000	Yes	Residential	0.06	2,179	1	3141 E Discovery St	18945	71	\$2,050.56
1073 - 212 - 41 - 0000	Yes	Residential	0.05	1,862	1	3143 E Discovery St	18945	72	\$1,843.55
1073 - 212 - 42 - 0000	Yes	Residential	0.05	1,656	1	3145 E Discovery St	18945	73	\$1,686.67
1073 - 212 - 43 - 0000	Yes	Residential	0.07	1,758	1	3147 E Discovery St	18945	74	\$1,767.43
1073 - 212 - 44 - 0000	Yes	Residential	0.06	1,990	1	3149 E Discovery St	18945	75	\$1,948.45
1073 - 212 - 45 - 0000	No					--	--	--	\$0.00
1073 - 212 - 46 - 0000	No					--	--	--	\$0.00
1073 - 212 - 47 - 0000	No					--	--	--	\$0.00
1073 - 212 - 48 - 0000	No					--	--	--	\$0.00
1073 - 212 - 49 - 0000	No					--	--	--	\$0.00
1073 - 212 - 50 - 0000	No					--	--	--	\$0.00
1073 - 212 - 51 - 0000	No					--	--	--	\$0.00
1073 - 212 - 52 - 0000	No					--	--	--	\$0.00
1073 - 212 - 53 - 0000	No					--	--	--	\$0.00
1073 - 212 - 54 - 0000	No					--	--	--	\$0.00
1073 - 212 - 55 - 0000	No					--	--	--	\$0.00
1073 - 232 - 01 - 0000	No					--	--	--	\$0.00
1073 - 232 - 02 - 0000	No					--	--	--	\$0.00

Total Special Tax Levy for FY 2024-25	\$1,080,938.07
--	-----------------------

City of Ontario
Community Facilities District No. 25
(Park Place Facilities Phase II)
Fiscal Year 2024-25 Special Tax Levy

Assessor's Parcel Number	Issuance of Building Permit	Land Use Class	Residential			Street Address	Tract No.	Lot No.	FY 2024-25
			Lot Acreage	Floor Area (Sq. Ft.)	Number of Units				Actual Special Tax
1073 - 021 - 01 - 0000	No		0.05			--	--	\$0.00	
1073 - 021 - 02 - 0000	No					--	--	\$0.00	
1073 - 021 - 03 - 0000	No		0.05			--	--	\$0.00	
1073 - 021 - 04 - 0000	No		0.27			--	--	\$0.00	
1073 - 021 - 05 - 0000	No		0.21			--	--	\$0.00	
1073 - 021 - 06 - 0000	No		10.00			--	--	\$0.00	
1073 - 221 - 01 - 0000	Yes	Residential	0.09	2,418	1	4902 S Bountiful Trail	18267	1	\$2,525.00
1073 - 221 - 02 - 0000	Yes	Residential	0.09	2,496	1	4908 S Bountiful Trail	18267	2	\$2,525.00
1073 - 221 - 03 - 0000	Yes	Residential	0.09	2,681	1	4914 S Bountiful Trail	18267	3	\$2,714.00
1073 - 221 - 04 - 0000	Yes	Residential	0.09	2,418	1	4922 S Bountiful Trail	18267	4	\$2,525.00
1073 - 221 - 05 - 0000	Yes	Residential	0.09	2,681	1	4932 S Bountiful Trail	18267	5	\$2,714.00
1073 - 221 - 06 - 0000	Yes	Residential	0.09	2,496	1	4942 S Bountiful Trail	18267	6	\$2,525.00
1073 - 221 - 07 - 0000	Yes	Residential	0.09	2,418	1	4952 S Bountiful Trail	18267	7	\$2,525.00
1073 - 221 - 08 - 0000	Yes	Residential	0.09	2,496	1	4962 S Bountiful Trail	18267	8	\$2,525.00
1073 - 221 - 09 - 0000	Yes	Residential	0.09	2,681	1	4972 S Bountiful Trail	18267	9	\$2,714.00
1073 - 221 - 10 - 0000	Yes	Residential	0.09	2,496	1	4982 S Bountiful Trail	18267	10	\$2,525.00
1073 - 221 - 11 - 0000	Yes	Residential	0.12	2,418	1	4992 S Bountiful Trail	18267	11	\$2,525.00
1073 - 221 - 12 - 0000	Yes	Residential	0.17	2,681	1	2702 E Thompson St	18267	12	\$2,714.00
1073 - 221 - 13 - 0000	Yes	Residential	0.10	2,418	1	2710 E Thompson St	18267	13	\$2,525.00
1073 - 221 - 14 - 0000	Yes	Residential	0.09	2,496	1	2722 E Thompson St	18267	14	\$2,525.00
1073 - 221 - 15 - 0000	Yes	Residential	0.09	2,681	1	2732 E Thompson St	18267	15	\$2,714.00
1073 - 221 - 16 - 0000	Yes	Residential	0.09	2,418	1	2742 E Thompson St	18267	16	\$2,525.00
1073 - 221 - 17 - 0000	Yes	Residential	0.09	2,496	1	2752 E Thompson St	18267	17	\$2,525.00
1073 - 221 - 18 - 0000	Yes	Residential	0.09	2,681	1	2758 E Thompson St	18267	18	\$2,714.00
1073 - 221 - 19 - 0000	Yes	Residential	0.09	2,496	1	2762 E Thompson St	18267	19	\$2,525.00
1073 - 221 - 20 - 0000	Yes	Residential	0.09	2,418	1	2772 E Thompson St	18267	20	\$2,525.00
1073 - 221 - 21 - 0000	Yes	Residential	0.11	2,496	1	2782 E Thompson St	18267	21	\$2,525.00
1073 - 221 - 22 - 0000	Yes	Residential	0.14	2,418	1	2792 E Thompson St	18267	22	\$2,525.00
1073 - 221 - 23 - 0000	Yes	Residential	0.16	2,681	1	4993 S Rosemary Way	18267	23	\$2,714.00
1073 - 221 - 24 - 0000	Yes	Residential	0.09	2,496	1	4973 S Rosemary Way	18267	24	\$2,525.00
1073 - 221 - 25 - 0000	Yes	Residential	0.09	2,418	1	4963 S Rosemary Way	18267	25	\$2,525.00
1073 - 221 - 26 - 0000	Yes	Residential	0.10	2,681	1	4953 S Rosemary Way	18267	26	\$2,714.00
1073 - 221 - 27 - 0000	Yes	Residential	0.10	2,418	1	4943 S Rosemary Way	18267	27	\$2,525.00
1073 - 221 - 28 - 0000	Yes	Residential	0.09	2,496	1	4933 S Rosemary Way	18267	28	\$2,525.00
1073 - 221 - 29 - 0000	Yes	Residential	0.09	2,496	1	4923 S Rosemary Wy	18267	29	\$2,525.00
1073 - 221 - 30 - 0000	Yes	Residential	0.09	2,418	1	4913 S Rosemary Wy	18267	30	\$2,525.00
1073 - 221 - 31 - 0000	Yes	Residential	0.09	2,496	1	4903 S Rosemary Wy	18267	31	\$2,525.00
1073 - 221 - 32 - 0000	Yes	Residential	0.13	2,418	1	4904 S Rosemary Wy	18267	32	\$2,525.00
1073 - 221 - 33 - 0000	Yes	Residential	0.11	2,681	1	4914 S Rosemary Wy	18267	33	\$2,714.00
1073 - 221 - 34 - 0000	Yes	Residential	0.13	2,496	1	4924 S Rosemary Wy	18267	34	\$2,525.00
1073 - 221 - 35 - 0000	Yes	Residential	0.12	2,418	1	4934 S Rosemary Way	18267	35	\$2,525.00
1073 - 221 - 36 - 0000	Yes	Residential	0.11	2,681	1	4944 S Rosemary Way	18267	36	\$2,714.00
1073 - 221 - 37 - 0000	Yes	Residential	0.10	2,496	1	4954 S Rosemary Way	18267	37	\$2,525.00
1073 - 221 - 38 - 0000	Yes	Residential	0.10	2,418	1	4964 S Rosemary Way	18267	38	\$2,525.00
1073 - 221 - 39 - 0000	Yes	Residential	0.10	2,681	1	4974 S Rosemary Way	18267	39	\$2,714.00
1073 - 221 - 40 - 0000	Yes	Residential	0.10	2,496	1	4984 S Rosemary Way	18267	40	\$2,525.00
1073 - 221 - 41 - 0000	Yes	Residential	0.11	2,418	1	4981 S Grapevine Tr	18267	41	\$2,525.00
1073 - 221 - 42 - 0000	Yes	Residential	0.12	2,681	1	4971 S Grapevine Tr	18267	42	\$2,714.00
1073 - 221 - 43 - 0000	Yes	Residential	0.12	2,496	1	4961 S Grapevine Tr	18267	43	\$2,525.00
1073 - 221 - 44 - 0000	Yes	Residential	0.13	2,681	1	4951 S Grapevine Tr	18267	44	\$2,714.00
1073 - 221 - 45 - 0000	Yes	Residential	0.13	2,418	1	4941 S Grapevine Tr	18267	45	\$2,525.00
1073 - 221 - 46 - 0000	Yes	Residential	0.14	2,496	1	4931 S Grapevine Tr	18267	46	\$2,525.00
1073 - 221 - 47 - 0000	Yes	Residential	0.15	2,681	1	4921 S Grapevine Tr	18267	47	\$2,714.00
1073 - 221 - 48 - 0000	Yes	Residential	0.11	2,496	1	2772 E Millstone Ln	18267	48	\$2,525.00
1073 - 221 - 49 - 0000	Yes	Residential	0.10	2,418	1	2762 E Millstone Ln	18267	49	\$2,525.00
1073 - 221 - 50 - 0000	Yes	Residential	0.10	2,681	1	2752 E Millstone Ln	18267	50	\$2,714.00
1073 - 221 - 51 - 0000	Yes	Residential	0.09	2,418	1	4902 S Grapevine Tr	18267	51	\$2,525.00
1073 - 221 - 52 - 0000	Yes	Residential	0.09	2,496	1	4912 S Grapevine Tr	18267	52	\$2,525.00
1073 - 221 - 53 - 0000	Yes	Residential	0.09	2,681	1	4922 S Grapevine Tr	18267	53	\$2,714.00
1073 - 221 - 54 - 0000	Yes	Residential	0.09	2,418	1	4932 S Grapevine Tr	18267	54	\$2,525.00
1073 - 221 - 55 - 0000	Yes	Residential	0.09	2,496	1	4942 S Grapevine Tr	18267	55	\$2,525.00
1073 - 221 - 56 - 0000	Yes	Residential	0.11	2,681	1	4952 S Grapevine Tr	18267	56	\$2,714.00
1073 - 221 - 57 - 0000	Yes	Residential	0.10	2,496	1	4962 S Grapevine Tr	18267	57	\$2,525.00
1073 - 221 - 58 - 0000	Yes	Residential	0.11	2,418	1	4972 S Grapevine Tr	18267	58	\$2,525.00
1073 - 221 - 59 - 0000	Yes	Residential	0.11	2,496	1	4982 S Grapevine Tr	18267	59	\$2,525.00

City of Ontario
Community Facilities District No. 25
(Park Place Facilities Phase II)
Fiscal Year 2024-25 Special Tax Levy

Assessor's Parcel Number	Issuance of Building Permit	Land Use Class	Residential			Street Address	Tract No.	Lot No.	FY 2024-25
			Lot Acreage	Floor Area (Sq. Ft.)	Number of Units				Actual Special Tax
1073 - 221 - 60 - 0000	Yes	Residential	0.11	2,418	1	4983 S Bountiful Trail	18267	60	\$2,525.00
1073 - 221 - 61 - 0000	Yes	Residential	0.11	2,496	1	4983 S Bountiful Trail	18267	61	\$2,525.00
1073 - 221 - 62 - 0000	Yes	Residential	0.11	2,418	1	4963 S Bountiful Trail	18267	62	\$2,525.00
1073 - 221 - 63 - 0000	Yes	Residential	0.10	2,681	1	4953 S Bountiful Trail	18267	63	\$2,714.00
1073 - 221 - 64 - 0000	Yes	Residential	0.09	2,681	1	4943 S Bountiful Trail	18267	64	\$2,714.00
1073 - 221 - 65 - 0000	Yes	Residential	0.09	2,496	1	4933 S Bountiful Trail	18267	65	\$2,525.00
1073 - 221 - 66 - 0000	Yes	Residential	0.09	2,418	1	4923 S Bountiful Trail	18267	66	\$2,525.00
1073 - 221 - 67 - 0000	Yes	Residential	0.09	2,681	1	4913 S Bountiful Trail	18267	67	\$2,714.00
1073 - 221 - 68 - 0000	Yes	Residential	0.09	2,496	1	4903 S Bountiful Trail	18267	68	\$2,525.00
1073 - 221 - 69 - 0000	No		0.06			--	--	--	\$0.00
1073 - 221 - 70 - 0000	No		0.01			--	--	--	\$0.00
1073 - 221 - 71 - 0000	No		0.01			--	--	--	\$0.00
1073 - 221 - 72 - 0000	No		0.01			--	--	--	\$0.00
1073 - 221 - 73 - 0000	No		0.01			--	--	--	\$0.00
1073 - 221 - 74 - 0000	No		0.02			--	--	--	\$0.00
1073 - 221 - 75 - 0000	No		0.02			--	--	--	\$0.00
1073 - 231 - 01 - 0000	Yes	Residential	0.11	2,441	1	4898 S Apricot Wy	18977	1	\$2,525.00
1073 - 231 - 02 - 0000	Yes	Residential	0.08	2,396	1	4894 S Apricot Wy	18977	2	\$2,442.00
1073 - 231 - 03 - 0000	Yes	Residential	0.08	2,214	1	4884 S Apricot Wy	18977	3	\$2,332.00
1073 - 231 - 04 - 0000	Yes	Residential	0.08	2,441	1	4874 S Apricot Wy	18977	4	\$2,525.00
1073 - 231 - 05 - 0000	Yes	Residential	0.08	2,441	1	4864 S Apricot Wy	18977	5	\$2,525.00
1073 - 231 - 06 - 0000	Yes	Residential	0.10	2,214	1	4854 S Apricot Wy	18977	6	\$2,332.00
1073 - 231 - 07 - 0000	Yes	Residential	0.10	2,441	1	4844 S Apricot Wy	18977	7	\$2,525.00
1073 - 231 - 08 - 0000	Yes	Residential	0.09	2,396	1	4834 S Apricot Wy	18977	8	\$2,442.00
1073 - 231 - 09 - 0000	Yes	Residential	0.08	2,441	1	4824 S Apricot Wy	18977	9	\$2,525.00
1073 - 231 - 10 - 0000	Yes	Residential	0.08	2,214	1	4814 S Apricot Wy	18977	10	\$2,332.00
1073 - 231 - 11 - 0000	Yes	Residential	0.08	2,441	1	4812 S Apricot Wy	18977	11	\$2,525.00
1073 - 231 - 12 - 0000	Yes	Residential	0.09	2,396	1	4808 S Apricot Wy	18977	12	\$2,442.00
1073 - 231 - 13 - 0000	Yes	Residential	0.12	2,441	1	4806 S Apricot Wy	18977	13	\$2,525.00
1073 - 231 - 14 - 0000	Yes	Residential	0.10	2,396	1	4804 S Apricot Wy	18977	14	\$2,442.00
1073 - 231 - 15 - 0000	Yes	Residential	0.08	2,441	1	4802 S Apricot Wy	18977	15	\$2,525.00
1073 - 231 - 16 - 0000	Yes	Residential	0.08	2,441	1	4803 S Tangerine Wy	18977	16	\$2,525.00
1073 - 231 - 17 - 0000	Yes	Residential	0.07	2,441	1	4805 S Tangerine Wy	18977	17	\$2,525.00
1073 - 231 - 18 - 0000	Yes	Residential	0.07	2,214	1	4807 S Tangerine Wy	18977	18	\$2,332.00
1073 - 231 - 19 - 0000	Yes	Residential	0.07	2,441	1	4809 S Tangerine Wy	18977	19	\$2,525.00
1073 - 231 - 20 - 0000	Yes	Residential	0.07	2,396	1	4813 S Tangerine Wy	18977	20	\$2,442.00
1073 - 231 - 21 - 0000	Yes	Residential	0.07	2,441	1	4817 S Tangerine Wy	18977	21	\$2,525.00
1073 - 231 - 22 - 0000	Yes	Residential	0.07	2,214	1	4827 S Tangerine Wy	18977	22	\$2,332.00
1073 - 231 - 23 - 0000	Yes	Residential	0.07	2,441	1	4837 S Tangerine Wy	18977	23	\$2,525.00
1073 - 231 - 24 - 0000	Yes	Residential	0.07	2,396	1	4847 S Tangerine Wy	18977	24	\$2,442.00
1073 - 231 - 25 - 0000	Yes	Residential	0.07	2,214	1	4857 S Tangerine Wy	18977	25	\$2,332.00
1073 - 231 - 26 - 0000	Yes	Residential	0.07	2,441	1	4867 S Tangerine Wy	18977	26	\$2,525.00
1073 - 231 - 27 - 0000	Yes	Residential	0.07	2,396	1	4877 S Tangerine Wy	18977	27	\$2,442.00
1073 - 231 - 28 - 0000	Yes	Residential	0.07	2,214	1	4887 S Tangerine Wy	18977	28	\$2,332.00
1073 - 231 - 29 - 0000	Yes	Residential	0.07	2,441	1	4893 S Tangerine Wy	18977	29	\$2,525.00
1073 - 231 - 30 - 0000	Yes	Residential	0.07	2,396	1	4895 S Tangerine Wy	18977	30	\$2,442.00
1073 - 231 - 31 - 0000	Yes	Residential	0.07	2,441	1	4897 S Tangerine Wy	18977	31	\$2,525.00
1073 - 231 - 32 - 0000	Yes	Residential	0.07	2,441	1	4898 S Tangerine Wy	18977	32	\$2,525.00
1073 - 231 - 33 - 0000	Yes	Residential	0.07	2,214	1	4894 S Tangerine Wy	18977	33	\$2,332.00
1073 - 231 - 34 - 0000	Yes	Residential	0.07	2,396	1	4892 S Tangerine Wy	18977	34	\$2,442.00
1073 - 231 - 35 - 0000	Yes	Residential	0.07	2,441	1	4888 S Tangerine Wy	18977	35	\$2,525.00
1073 - 231 - 36 - 0000	Yes	Residential	0.07	2,214	1	4878 S Tangerine Wy	18977	36	\$2,332.00
1073 - 231 - 37 - 0000	Yes	Residential	0.07	2,396	1	4868 S Tangerine Wy	18977	37	\$2,442.00
1073 - 231 - 38 - 0000	Yes	Residential	0.07	2,441	1	4858 S Tangerine Wy	18977	38	\$2,525.00
1073 - 231 - 39 - 0000	Yes	Residential	0.07	2,214	1	4848 S Tangerine Wy	18977	39	\$2,332.00
1073 - 231 - 40 - 0000	Yes	Residential	0.07	2,396	1	4838 S Tangerine Wy	18977	40	\$2,442.00
1073 - 231 - 41 - 0000	Yes	Residential	0.11	2,441	1	4828 S Tangerine Wy	18977	41	\$2,525.00
1073 - 231 - 42 - 0000	Yes	Residential	0.09	2,396	1	4818 S Tangerine Wy	18977	42	\$2,442.00
1073 - 231 - 43 - 0000	Yes	Residential	0.09	2,214	1	4808 S Tangerine Wy	18977	43	\$2,332.00
1073 - 231 - 44 - 0000	Yes	Residential	0.11	2,396	1	4837 S Apricot Wy	18977	44	\$2,442.00
1073 - 231 - 45 - 0000	Yes	Residential	0.11	2,441	1	4847 S Apricot Wy	18977	45	\$2,525.00
1073 - 231 - 46 - 0000	Yes	Residential	0.11	2,396	1	4857 S Avocado Tr	18977	46	\$2,442.00
1073 - 231 - 47 - 0000	Yes	Residential	0.09	2,441	1	4867 S Avocado Tr	18977	47	\$2,525.00
1073 - 231 - 48 - 0000	Yes	Residential	0.08	2,441	1	4877 S Avocado Tr	18977	48	\$2,525.00
1073 - 231 - 49 - 0000	Yes	Residential	0.08	2,214	1	4887 S Avocado Tr	18977	49	\$2,332.00

City of Ontario
Community Facilities District No. 25
(Park Place Facilities Phase II)
Fiscal Year 2024-25 Special Tax Levy

Assessor's Parcel Number	Issuance of Building Permit	Land Use Class	Residential			Street Address	Tract No.	Lot No.	FY 2024-25 Actual Special Tax
			Lot Acreage	Floor Area (Sq. Ft.)	Number of Units				
1073 - 231 - 50 - 0000	Yes	Residential	0.08	2,441	1	4893 S Avocado Tr	18977	50	\$2,525.00
1073 - 231 - 51 - 0000	Yes	Residential	0.08	2,441	1	4897 S Avocado Tr	18977	51	\$2,525.00
1073 - 231 - 52 - 0000	Yes	Residential	0.08	2,441	1	4898 S Avocado Tr	18977	52	\$2,525.00
1073 - 231 - 53 - 0000	Yes	Residential	0.07	2,214	1	4888 S Avocado Tr	18977	53	\$2,332.00
1073 - 231 - 54 - 0000	Yes	Residential	0.07	2,441	1	4878 S Avocado Tr	18977	54	\$2,525.00
1073 - 231 - 55 - 0000	Yes	Residential	0.08	2,214	1	4868 S Avocado Tr	18977	55	\$2,332.00
1073 - 231 - 56 - 0000	Yes	Residential	0.10	2,441	1	4858 S Avocado Tr	18977	56	\$2,525.00
1073 - 231 - 57 - 0000	No					--	--	--	\$0.00
1073 - 231 - 58 - 0000	No					--	--	--	\$0.00
1073 - 231 - 59 - 0000	No					--	--	--	\$0.00
1073 - 231 - 60 - 0000	No					--	--	--	\$0.00
1073 - 231 - 61 - 0000	No					--	--	--	\$0.00
1073 - 231 - 62 - 0000	No					--	--	--	\$0.00
1073 - 232 - 03 - 0000	Yes	Residential	0.10	2,441	1	4904 S Apricot Wy	18978	1	\$2,525.00
1073 - 232 - 04 - 0000	Yes	Residential	0.14	2,396	1	4914 S Apricot Wy	18978	2	\$2,442.00
1073 - 232 - 05 - 0000	Yes	Residential	0.19	2,441	1	2802 E Clementine Dr	18978	3	\$2,525.00
1073 - 232 - 06 - 0000	Yes	Residential	0.11	2,441	1	2808 E Clementine Dr	18978	4	\$2,525.00
1073 - 232 - 07 - 0000	Yes	Residential	0.08	2,214	1	2812 E Clementine Dr	18978	5	\$2,332.00
1073 - 232 - 08 - 0000	Yes	Residential	0.08	2,441	1	2818 E Clementine Dr	18978	6	\$2,525.00
1073 - 232 - 09 - 0000	Yes	Residential	0.08	2,396	1	2822 E Clementine Dr	18978	7	\$2,442.00
1073 - 232 - 10 - 0000	Yes	Residential	0.08	2,214	1	2828 E Clementine Dr	18978	8	\$2,332.00
1073 - 232 - 11 - 0000	Yes	Residential	0.08	2,441	1	2832 E Clementine Dr	18978	9	\$2,525.00
1073 - 232 - 12 - 0000	Yes	Residential	0.08	2,396	1	2838 E Clementine Dr	18978	10	\$2,442.00
1073 - 232 - 13 - 0000	Yes	Residential	0.09	2,214	1	2842 E Clementine Dr	18978	11	\$2,332.00
1073 - 232 - 14 - 0000	Yes	Residential	0.14	2,441	1	2848 E Clementine Dr	18978	12	\$2,525.00
1073 - 232 - 15 - 0000	Yes	Residential	0.10	2,396	1	2858 E Clementine Dr	18978	13	\$2,442.00
1073 - 232 - 16 - 0000	Yes	Residential	0.09	2,441	1	2868 E Clementine Dr	18978	14	\$2,525.00
1073 - 232 - 17 - 0000	Yes	Residential	0.10	2,214	1	2878 E Clementine Dr	18978	15	\$2,332.00
1073 - 232 - 18 - 0000	Yes	Residential	0.13	2,396	1	2888 E Clementine Dr	18978	16	\$2,442.00
1073 - 232 - 19 - 0000	Yes	Residential	0.15	2,441	1	2898 E Clementine Dr	18978	17	\$2,525.00
1073 - 232 - 20 - 0000	Yes	Residential	0.09	2,214	1	4967 S Tangerine Wy	18978	18	\$2,332.00
1073 - 232 - 21 - 0000	Yes	Residential	0.07	2,441	1	4957 S Tangerine Wy	18978	19	\$2,525.00
1073 - 232 - 22 - 0000	Yes	Residential	0.07	2,396	1	4947 S Tangerine Wy	18978	20	\$2,442.00
1073 - 232 - 23 - 0000	Yes	Residential	0.07	2,441	1	4937 S Tangerine Wy	18978	21	\$2,525.00
1073 - 232 - 24 - 0000	Yes	Residential	0.07	2,214	1	4927 S Tangerine Wy	18978	22	\$2,332.00
1073 - 232 - 25 - 0000	Yes	Residential	0.07	2,396	1	4917 S Tangerine Wy	18978	23	\$2,442.00
1073 - 232 - 26 - 0000	Yes	Residential	0.07	2,441	1	4907 S Tangerine Wy	18978	24	\$2,525.00
1073 - 232 - 27 - 0000	Yes	Residential	0.07	2,396	1	4908 S Tangerine Wy	18978	25	\$2,442.00
1073 - 232 - 28 - 0000	Yes	Residential	0.07	2,214	1	4918 S Tangerine Wy	18978	26	\$2,332.00
1073 - 232 - 29 - 0000	Yes	Residential	0.07	2,441	1	4928 S Tangerine Wy	18978	27	\$2,525.00
1073 - 232 - 30 - 0000	Yes	Residential	0.07	2,396	1	4938 S Tangerine Wy	18978	28	\$2,442.00
1073 - 232 - 31 - 0000	Yes	Residential	0.12	2,441	1	4948 S Tangerine Wy	18978	29	\$2,525.00
1073 - 232 - 32 - 0000	Yes	Residential	0.08	2,396	1	2879 E Clementine Dr	18978	30	\$2,442.00
1073 - 232 - 33 - 0000	Yes	Residential	0.07	2,441	1	2869 E Clementine Dr	18978	31	\$2,525.00
1073 - 232 - 34 - 0000	Yes	Residential	0.10	2,214	1	2849 E Clementine Dr	18978	32	\$2,332.00
1073 - 232 - 35 - 0000	Yes	Residential	0.08	2,214	1	2839 E Clementine Dr	18978	33	\$2,332.00
1073 - 232 - 36 - 0000	Yes	Residential	0.10	2,396	1	2829 E Clementine Dr	18978	34	\$2,442.00
1073 - 232 - 37 - 0000	Yes	Residential	0.15	2,441	1	4917 S Avocado Tr	18978	35	\$2,525.00
1073 - 232 - 38 - 0000	Yes	Residential	0.11	2,214	1	4907 S Avocado Tr	18978	36	\$2,332.00
1073 - 232 - 39 - 0000	Yes	Residential	0.10	2,396	1	4903 S Avocado Tr	18978	37	\$2,442.00
1073 - 232 - 40 - 0000	Yes	Residential	0.09	2,214	1	4908 S Avocado Tr	18978	38	\$2,332.00
1073 - 232 - 41 - 0000	Yes	Residential	0.08	2,441	1	4918 S Avocado Tr	18978	39	\$2,525.00
1073 - 232 - 42 - 0000	Yes	Residential	0.08	2,396	1	2819 E Clementine Dr	18978	40	\$2,442.00
1073 - 232 - 43 - 0000	Yes	Residential	0.08	2,214	1	2809 E Clementine Dr	18978	41	\$2,332.00
1073 - 232 - 44 - 0000	No					--	--	--	\$0.00
1073 - 232 - 45 - 0000	No					--	--	--	\$0.00
1073 - 232 - 46 - 0000	No					--	--	--	\$0.00
1073 - 232 - 47 - 0000	No					--	--	--	\$0.00
1073 - 232 - 48 - 0000	No					--	--	--	\$0.00
1073 - 232 - 49 - 0000	No					--	--	--	\$0.00
1073 - 261 - 01 - 0000	Yes	Residential	0.10	2,718	1	4894 S Bountiful Tr	18266	1	\$2,732.00
1073 - 261 - 02 - 0000	Yes	Residential	0.10	2,900	1	4884 S Bountiful Tr	18266	2	\$2,883.00
1073 - 261 - 03 - 0000	Yes	Residential	0.10	3,086	1	4874 S Bountiful Tr	18266	3	\$2,966.00
1073 - 261 - 04 - 0000	Yes	Residential	0.10	2,718	1	4864 S Bountiful Tr	18266	4	\$2,732.00
1073 - 261 - 05 - 0000	Yes	Residential	0.10	2,900	1	4854 S Bountiful Tr	18266	5	\$2,883.00

City of Ontario
Community Facilities District No. 25
(Park Place Facilities Phase II)
Fiscal Year 2024-25 Special Tax Levy

Assessor's Parcel Number	Issuance of Building Permit	Land Use Class	Residential			Street Address	Tract No.	Lot No.	FY 2024-25
			Lot Acreage	Floor Area (Sq. Ft.)	Number of Units				Actual Special Tax
1073 - 261 - 06 - 0000	Yes	Residential	0.10	3,086	1	4844 S Bountiful Tr	18266	6	\$2,966.00
1073 - 261 - 07 - 0000	Yes	Residential	0.10	2,718	1	4834 S Bountiful Tr	18266	7	\$2,732.00
1073 - 261 - 08 - 0000	Yes	Residential	0.10	2,900	1	4824 S Bountiful Tr	18266	8	\$2,883.00
1073 - 261 - 09 - 0000	Yes	Residential	0.10	3,086	1	4814 S Bountiful Tr	18266	9	\$2,966.00
1073 - 261 - 10 - 0000	Yes	Residential	0.14	2,718	1	4806 S Bountiful Tr	18266	10	\$2,732.00
1073 - 261 - 11 - 0000	Yes	Residential	0.20	3,086	1	4802 S Bountiful Tr	18266	11	\$2,966.00
1073 - 261 - 12 - 0000	Yes	Residential	0.14	2,900	1	2711 E Agrarian St	18266	12	\$2,883.00
1073 - 261 - 13 - 0000	Yes	Residential	0.10	2,718	1	2721 E Agrarian St	18266	13	\$2,732.00
1073 - 261 - 14 - 0000	Yes	Residential	0.10	2,900	1	2731 E Agrarian St	18266	14	\$2,883.00
1073 - 261 - 15 - 0000	Yes	Residential	0.10	3,086	1	2741 E Agrarian St	18266	15	\$2,966.00
1073 - 261 - 16 - 0000	Yes	Residential	0.10	2,718	1	2751 E Agrarian St	18266	16	\$2,732.00
1073 - 261 - 17 - 0000	Yes	Residential	0.10	2,900	1	2763 E Agrarian St	18266	17	\$2,883.00
1073 - 261 - 18 - 0000	Yes	Residential	0.10	3,086	1	2773 E Agrarian St	18266	18	\$2,966.00
1073 - 261 - 19 - 0000	Yes	Residential	0.10	2,718	1	2777 E Agrarian St	18266	19	\$2,732.00
1073 - 261 - 20 - 0000	Yes	Residential	0.10	2,900	1	2783 E Agrarian St	18266	20	\$2,883.00
1073 - 261 - 21 - 0000	Yes	Residential	0.10	3,086	1	2787 E Agrarian St	18266	21	\$2,966.00
1073 - 261 - 22 - 0000	Yes	Residential	0.10	2,718	1	2793 E Agrarian St	18266	22	\$2,732.00
1073 - 261 - 23 - 0000	Yes	Residential	0.10	2,900	1	2801 E Agrarian St	18266	23	\$2,883.00
1073 - 261 - 24 - 0000	Yes	Residential	0.10	3,086	1	2811 E Agrarian St	18266	24	\$2,966.00
1073 - 261 - 25 - 0000	Yes	Residential	0.10	2,718	1	2821 E Agrarian St	18266	25	\$2,732.00
1073 - 261 - 26 - 0000	Yes	Residential	0.10	2,900	1	2831 E Agrarian St	18266	26	\$2,883.00
1073 - 261 - 27 - 0000	Yes	Residential	0.12	3,086	1	2841 E Agrarian St	18266	27	\$2,966.00
1073 - 261 - 28 - 0000	Yes	Residential	0.19	2,900	1	2851 E Agrarian St	18266	28	\$2,883.00
1073 - 261 - 29 - 0000	Yes	Residential	0.23	2,718	1	4803 S Rosemary Wy	18266	29	\$2,732.00
1073 - 261 - 30 - 0000	Yes	Residential	0.20	3,086	1	4807 S Rosemary Wy	18266	30	\$2,966.00
1073 - 261 - 31 - 0000	Yes	Residential	0.14	2,718	1	4815 S Rosemary Wy	18266	31	\$2,732.00
1073 - 261 - 32 - 0000	Yes	Residential	0.13	2,900	1	4817 S Rosemary Wy	18266	32	\$2,883.00
1073 - 261 - 33 - 0000	Yes	Residential	0.12	3,086	1	4825 S Rosemary Wy	18266	33	\$2,966.00
1073 - 261 - 34 - 0000	Yes	Residential	0.11	2,718	1	4827 S Rosemary Wy	18266	34	\$2,732.00
1073 - 261 - 35 - 0000	Yes	Residential	0.10	2,900	1	4837 S Rosemary Wy	18266	35	\$2,883.00
1073 - 261 - 36 - 0000	Yes	Residential	0.11	2,718	1	4847 S Rosemary Wy	18266	36	\$2,732.00
1073 - 261 - 37 - 0000	Yes	Residential	0.11	3,086	1	4857 S Rosemary Wy	18266	37	\$2,966.00
1073 - 261 - 38 - 0000	Yes	Residential	0.11	2,718	1	4867 S Rosemary Wy	18266	38	\$2,732.00
1073 - 261 - 39 - 0000	Yes	Residential	0.11	3,086	1	4877 S Rosemary Wy	18266	39	\$2,966.00
1073 - 261 - 40 - 0000	Yes	Residential	0.10	2,718	1	4887 S Rosemary Wy	18266	40	\$2,732.00
1073 - 261 - 41 - 0000	Yes	Residential	0.10	2,900	1	4897 S Rosemary Wy	18266	41	\$2,883.00
1073 - 261 - 42 - 0000	Yes	Residential	0.11	2,900	1	4862 S Rosemary Wy	18266	42	\$2,883.00
1073 - 261 - 43 - 0000	Yes	Residential	0.10	3,086	1	4872 S Rosemary Wy	18266	43	\$2,966.00
1073 - 261 - 44 - 0000	Yes	Residential	0.10	2,900	1	4882 S Rosemary Wy	18266	44	\$2,883.00
1073 - 261 - 45 - 0000	Yes	Residential	0.14	2,718	1	2783 E Millstone Ln	18266	45	\$2,732.00
1073 - 261 - 46 - 0000	Yes	Residential	0.11	3,086	1	2773 E Millstone Ln	18266	46	\$2,966.00
1073 - 261 - 47 - 0000	Yes	Residential	0.10	2,900	1	2763 E Millstone Ln	18266	47	\$2,883.00
1073 - 261 - 48 - 0000	Yes	Residential	0.10	2,718	1	2751 E Millstone Ln	18266	48	\$2,732.00
1073 - 261 - 49 - 0000	Yes	Residential	0.10	3,086	1	2752 E Raspberry Ln	18266	49	\$2,966.00
1073 - 261 - 50 - 0000	Yes	Residential	0.10	2,718	1	2762 E Raspberry Ln	18266	50	\$2,732.00
1073 - 261 - 51 - 0000	Yes	Residential	0.10	2,900	1	2772 E Raspberry Ln	18266	51	\$2,883.00
1073 - 261 - 52 - 0000	Yes	Residential	0.10	3,086	1	2782 E Raspberry Ln	18266	52	\$2,966.00
1073 - 261 - 53 - 0000	Yes	Residential	0.13	2,718	1	2792 E Raspberry Ln	18266	53	\$2,732.00
1073 - 261 - 54 - 0000	Yes	Residential	0.10	2,718	1	2753 E Raspberry Ln	18266	54	\$2,732.00
1073 - 261 - 55 - 0000	Yes	Residential	0.10	2,900	1	2763 E Raspberry Ln	18266	55	\$2,883.00
1073 - 261 - 56 - 0000	Yes	Residential	0.10	3,086	1	2773 E Raspberry Ln	18266	56	\$2,966.00
1073 - 261 - 57 - 0000	Yes	Residential	0.10	2,718	1	2777 E Raspberry Ln	18266	57	\$2,732.00
1073 - 261 - 58 - 0000	Yes	Residential	0.10	2,900	1	2783 E Raspberry Ln	18266	58	\$2,883.00
1073 - 261 - 59 - 0000	Yes	Residential	0.11	3,086	1	2787 E Raspberry Ln	18266	59	\$2,966.00
1073 - 261 - 60 - 0000	Yes	Residential	0.13	2,900	1	2793 E Raspberry Ln	18266	60	\$2,883.00
1073 - 261 - 61 - 0000	Yes	Residential	0.10	3,086	1	2824 E Agrarian St	18266	61	\$2,966.00
1073 - 261 - 62 - 0000	Yes	Residential	0.10	2,900	1	2814 E Agrarian St	18266	62	\$2,883.00
1073 - 261 - 63 - 0000	Yes	Residential	0.10	2,718	1	2804 E Agrarian St	18266	63	\$2,732.00
1073 - 261 - 64 - 0000	Yes	Residential	0.10	3,086	1	2792 E Agrarian St	18266	64	\$2,966.00
1073 - 261 - 65 - 0000	Yes	Residential	0.10	2,900	1	2786 E Agrarian St	18266	65	\$2,883.00
1073 - 261 - 66 - 0000	Yes	Residential	0.10	2,718	1	2782 E Agrarian St	18266	66	\$2,732.00
1073 - 261 - 67 - 0000	Yes	Residential	0.10	3,086	1	2776 E Agrarian St	18266	67	\$2,966.00
1073 - 261 - 68 - 0000	Yes	Residential	0.10	2,900	1	2772 E Agrarian St	18266	68	\$2,883.00
1073 - 261 - 69 - 0000	Yes	Residential	0.10	2,718	1	2762 E Agrarian St	18266	69	\$2,732.00
1073 - 261 - 70 - 0000	Yes	Residential	0.10	3,086	1	2754 E Agrarian St	18266	70	\$2,966.00

City of Ontario
Community Facilities District No. 25
(Park Place Facilities Phase II)
Fiscal Year 2024-25 Special Tax Levy

Assessor's Parcel Number	Issuance of Building Permit	Land Use Class	Residential			Street Address	Tract No.	Lot No.	FY 2024-25 Actual Special Tax
			Lot Acreage	Floor Area (Sq. Ft.)	Number of Units				
1073 - 261 - 71 - 0000	Yes	Residential	0.10	3,086	1	4810 S Grapevine Tr	18266	71	\$2,966.00
1073 - 261 - 72 - 0000	Yes	Residential	0.10	2,900	1	4820 S Grapevine Tr	18266	72	\$2,883.00
1073 - 261 - 73 - 0000	Yes	Residential	0.10	2,718	1	4830 S Grapevine Tr	18266	73	\$2,732.00
1073 - 261 - 74 - 0000	Yes	Residential	0.10	3,086	1	4840 S Grapevine Tr	18266	74	\$2,966.00
1073 - 261 - 75 - 0000	Yes	Residential	0.10	2,900	1	4850 S Grapevine Tr	18266	75	\$2,883.00
1073 - 261 - 76 - 0000	Yes	Residential	0.10	2,718	1	4860 S Grapevine Tr	18266	76	\$2,732.00
1073 - 261 - 77 - 0000	Yes	Residential	0.10	3,086	1	4870 S Grapevine Tr	18266	77	\$2,966.00
1073 - 261 - 78 - 0000	Yes	Residential	0.10	2,900	1	4880 S Grapevine Tr	18266	78	\$2,883.00
1073 - 261 - 79 - 0000	Yes	Residential	0.10	2,718	1	4890 S Grapevine Tr	18266	79	\$2,732.00
1073 - 261 - 80 - 0000	Yes	Residential	0.10	3,086	1	4893 S Bountiful Tr	18266	80	\$2,966.00
1073 - 261 - 81 - 0000	Yes	Residential	0.10	2,718	1	4883 S Bountiful Tr	18266	81	\$2,732.00
1073 - 261 - 82 - 0000	Yes	Residential	0.10	2,900	1	4873 S Bountiful Tr	18266	82	\$2,883.00
1073 - 261 - 83 - 0000	Yes	Residential	0.10	3,086	1	4863 S Bountiful Tr	18266	83	\$2,966.00
1073 - 261 - 84 - 0000	Yes	Residential	0.10	2,718	1	4853 S Bountiful Tr	18266	84	\$2,732.00
1073 - 261 - 85 - 0000	Yes	Residential	0.10	2,900	1	4843 S Bountiful Tr	18266	85	\$2,883.00
1073 - 261 - 86 - 0000	Yes	Residential	0.10	3,086	1	4833 S Bountiful Tr	18266	86	\$2,966.00
1073 - 261 - 87 - 0000	Yes	Residential	0.10	2,900	1	4823 S Bountiful Tr	18266	87	\$2,883.00
1073 - 261 - 88 - 0000	Yes	Residential	0.10	2,718	1	4813 S Bountiful Tr	18266	88	\$2,732.00
1073 - 261 - 89 - 0000	No					--	--	--	\$0.00
1073 - 261 - 90 - 0000	No					--	--	--	\$0.00
1073 - 261 - 91 - 0000	No					--	--	--	\$0.00
1073 - 261 - 92 - 0000	No					--	--	--	\$0.00
1073 - 261 - 93 - 0000	No					--	--	--	\$0.00
1073 - 261 - 94 - 0000	No					--	--	--	\$0.00
1073 - 261 - 95 - 0000	No					--	--	--	\$0.00
1073 - 261 - 96 - 0000	No					--	--	--	\$0.00

Total Special Tax Levy for FY 2024-25	\$664,727.00
--	---------------------

City of Ontario
Community Facilities District No. 26
(Park Place Facilities Phase III)
Fiscal Year 2024-25 Special Tax Levy

Assessor's Parcel Number	Issuance of Building Permit	Land Use Class	Residential			Street Address	Tract No.	Lot No.	FY 2024-25 Actual Special Tax
			Lot Acreage	Floor Area (Sq. Ft.)	Number of Units				
1073 - 031 - 01 - 0000	No		0.46			--	--	\$0.00	
1073 - 031 - 02 - 0000	Yes	Residential		2,044	1	3132 E Perennial Dr	18998	78	\$2,375.00
1073 - 031 - 03 - 0000	Yes	Residential		2,044	1	3142 E Perennial Dr	18998	73	\$2,375.00
1073 - 031 - 04 - 0000	Yes	Residential		2,299	1	3140 E Perennial Dr	18998	74	\$2,480.00
1073 - 031 - 05 - 0000	Yes	Residential		1,828	1	3138 E Perennial Dr	18998	75	\$2,147.00
1073 - 031 - 06 - 0000	Yes	Residential		1,828	1	3136 E Perennial Dr	18998	76	\$2,147.00
1073 - 031 - 07 - 0000	Yes	Residential		2,299	1	3134 E Perennial Dr	18998	77	\$2,480.00
1073 - 031 - 08 - 0000	No					--	--	\$0.00	
1073 - 031 - 09 - 0000	Yes	Residential		2,044	1	3121 E Painted Crescent St	18998	79	\$2,375.00
1073 - 031 - 10 - 0000	Yes	Residential		2,299	1	3123 E Painted Crescent St	18998	80	\$2,480.00
1073 - 031 - 11 - 0000	Yes	Residential		1,828	1	3125 E Painted Crescent St	18998	81	\$2,147.00
1073 - 031 - 12 - 0000	Yes	Residential		1,828	1	3127 E Painted Crescent St	18998	82	\$2,147.00
1073 - 031 - 13 - 0000	Yes	Residential		2,299	1	3129 E Painted Crescent St	18998	83	\$2,480.00
1073 - 031 - 14 - 0000	Yes	Residential		2,044	1	3131 E Painted Crescent St	18998	84	\$2,375.00
1073 - 031 - 15 - 0000	No					--	--	\$0.00	
1073 - 031 - 16 - 0000	Yes	Residential		2,044	1	3162 E Perennial Dr	18998	67	\$2,375.00
1073 - 031 - 17 - 0000	Yes	Residential		2,299	1	3160 E Perennial Dr	18998	68	\$2,480.00
1073 - 031 - 18 - 0000	Yes	Residential		1,828	1	3158 E Perennial Dr	18998	69	\$2,147.00
1073 - 031 - 19 - 0000	Yes	Residential		1,828	1	3156 E Perennial Dr	18998	70	\$2,147.00
1073 - 031 - 20 - 0000	Yes	Residential		2,299	1	3154 E Perennial Dr	18998	71	\$2,480.00
1073 - 031 - 21 - 0000	Yes	Residential		2,044	1	3152 E Perennial Dr	18998	72	\$2,375.00
1073 - 031 - 22 - 0000	No					--	--	\$0.00	
1073 - 031 - 23 - 0000	Yes	Residential		2,044	1	3141 E Painted Crescent St	18998	85	\$2,375.00
1073 - 031 - 24 - 0000	Yes	Residential		2,299	1	3143 E Painted Crescent St	18998	86	\$2,480.00
1073 - 031 - 25 - 0000	Yes	Residential		1,828	1	3145 E Painted Crescent St	18998	87	\$2,147.00
1073 - 031 - 26 - 0000	Yes	Residential		1,828	1	3147 E Painted Crescent St	18998	88	\$2,147.00
1073 - 031 - 27 - 0000	Yes	Residential		2,299	1	3149 E Painted Crescent St	18998	89	\$2,480.00
1073 - 031 - 28 - 0000	Yes	Residential		2,044	1	3151 E Painted Crescent St	18998	90	\$2,375.00
1073 - 031 - 29 - 0000	No					--	--	\$0.00	
1073 - 031 - 30 - 0000	Yes	Residential		2,044	1	3182 E Perennial Dr	18998	61	\$2,375.00
1073 - 031 - 31 - 0000	Yes	Residential		2,299	1	3180 E Perennial Dr	18998	62	\$2,480.00
1073 - 031 - 32 - 0000	Yes	Residential		1,828	1	3178 E Perennial Dr	18998	63	\$2,147.00
1073 - 031 - 33 - 0000	Yes	Residential		1,828	1	3176 E Perennial Dr	18998	64	\$2,147.00
1073 - 031 - 34 - 0000	Yes	Residential		2,299	1	3174 E Perennial Dr	18998	65	\$2,480.00
1073 - 031 - 35 - 0000	Yes	Residential		2,044	1	3172 E Perennial Dr	18998	66	\$2,375.00
1073 - 031 - 36 - 0000	No					--	--	\$0.00	
1073 - 031 - 37 - 0000	Yes	Residential		2,044	1	3161 E Painted Crescent St	18998	91	\$2,375.00
1073 - 031 - 38 - 0000	Yes	Residential		2,299	1	3163 E Painted Crescent St	18998	92	\$2,480.00
1073 - 031 - 39 - 0000	Yes	Residential		1,828	1	3165 E Painted Crescent St	18998	93	\$2,147.00
1073 - 031 - 40 - 0000	Yes	Residential		1,828	1	3167 E Painted Crescent St	18998	94	\$2,147.00
1073 - 031 - 41 - 0000	Yes	Residential		2,299	1	3169 E Painted Crescent St	18998	95	\$2,480.00
1073 - 031 - 42 - 0000	Yes	Residential		2,044	1	3171 E Painted Crescent St	18998	96	\$2,375.00
1073 - 031 - 43 - 0000	No					--	--	\$0.00	
1073 - 031 - 44 - 0000	Yes	Residential		2,044	1	3204 E Perennial Dr	18998	55	\$2,375.00
1073 - 031 - 45 - 0000	Yes	Residential		2,299	1	3202 E Perennial Dr	18998	56	\$2,480.00
1073 - 031 - 46 - 0000	Yes	Residential		1,828	1	3198 E Perennial Dr	18998	57	\$2,147.00
1073 - 031 - 47 - 0000	Yes	Residential		1,828	1	3196 E Perennial Dr	18998	58	\$2,147.00
1073 - 031 - 48 - 0000	Yes	Residential		2,299	1	3194 E Perennial Dr	18998	59	\$2,480.00
1073 - 031 - 49 - 0000	Yes	Residential		2,044	1	3192 E Perennial Dr	18998	60	\$2,375.00
1073 - 031 - 50 - 0000	No					--	--	\$0.00	
1073 - 031 - 51 - 0000	Yes	Residential		2,044	1	--	--	--	\$2,375.00
1073 - 031 - 52 - 0000	Yes	Residential		2,299	1	--	--	--	\$2,480.00
1073 - 031 - 53 - 0000	Yes	Residential		1,828	1	--	--	--	\$2,147.00
1073 - 031 - 54 - 0000	Yes	Residential		1,828	1	--	--	--	\$2,147.00
1073 - 031 - 55 - 0000	Yes	Residential		2,299	1	--	--	--	\$2,480.00
1073 - 031 - 56 - 0000	Yes	Residential		2,044	1	--	--	--	\$2,375.00
1073 - 031 - 57 - 0000	No					--	--	--	\$0.00
1073 - 031 - 58 - 0000	Yes	Residential		2,044	1	--	--	--	\$2,375.00
1073 - 031 - 59 - 0000	Yes	Residential		2,299	1	--	--	--	\$2,480.00
1073 - 031 - 60 - 0000	Yes	Residential		1,828	1	--	--	--	\$2,147.00
1073 - 031 - 61 - 0000	Yes	Residential		2,299	1	--	--	--	\$2,480.00
1073 - 031 - 62 - 0000	No					--	--	--	\$0.00
1073 - 031 - 63 - 0000	No		0.02			--	--	--	\$0.00
1073 - 032 - 01 - 0000	No					--	--	--	\$0.00
1073 - 032 - 02 - 0000	Yes	Residential		2,299	1	4912 S Starry Night Ln	18998	1	\$2,480.00

City of Ontario
Community Facilities District No. 26
(Park Place Facilities Phase III)
Fiscal Year 2024-25 Special Tax Levy

Assessor's Parcel Number	Issuance of Building Permit	Land Use Class	Residential			Street Address	Tract No.	Lot No.	FY 2024-25
			Lot Acreage	Floor Area (Sq. Ft.)	Number of Units				Actual Special Tax
1073 - 032 - 03 - 0000	Yes	Residential		1,828	1	4922 S Starry Night Ln	18998	2	\$2,147.00
1073 - 032 - 04 - 0000	Yes	Residential		1,828	1	4932 S Starry Night Ln	18998	3	\$2,147.00
1073 - 032 - 05 - 0000	Yes	Residential		2,299	1	4942 S Starry Night Ln	18998	4	\$2,480.00
1073 - 032 - 06 - 0000	Yes	Residential		2,299	1	4952 S Starry Night Ln	18998	5	\$2,480.00
1073 - 032 - 07 - 0000	Yes	Residential		1,828	1	4962 S Starry Night Ln	18998	6	\$2,147.00
1073 - 032 - 08 - 0000	Yes	Residential		1,828	1	4972 S Starry Night Ln	18998	7	\$2,147.00
1073 - 032 - 09 - 0000	Yes	Residential		2,299	1	4982 S Starry Night Ln	18998	8	\$2,480.00
1073 - 032 - 10 - 0000	No					--	--	--	\$0.00
1073 - 032 - 11 - 0000	Yes	Residential		2,299	1	3102 E Painted Crescent St	18998	9	\$2,480.00
1073 - 032 - 12 - 0000	Yes	Residential		1,828	1	3104 E Painted Crescent St	18998	10	\$2,147.00
1073 - 032 - 13 - 0000	Yes	Residential		1,828	1	3106 E Painted Crescent St	18998	11	\$2,147.00
1073 - 032 - 14 - 0000	Yes	Residential		2,299	1	3108 E Painted Crescent St	18998	12	\$2,480.00
1073 - 032 - 15 - 0000	Yes	Residential		2,044	1	3110 E Painted Crescent St	18998	13	\$2,375.00
1073 - 032 - 16 - 0000	No					--	--	--	\$0.00
1073 - 032 - 17 - 0000	Yes	Residential		2,044	1	3122 E Painted Crescent St	18998	14	\$2,375.00
1073 - 032 - 18 - 0000	Yes	Residential		2,299	1	3124 E Painted Crescent St	18998	15	\$2,480.00
1073 - 032 - 19 - 0000	Yes	Residential		1,828	1	3126 E Painted Crescent St	18998	16	\$2,147.00
1073 - 032 - 20 - 0000	Yes	Residential		1,828	1	3128 E Painted Crescent St	18998	17	\$2,147.00
1073 - 032 - 21 - 0000	Yes	Residential		2,299	1	3130 E Painted Crescent St	18998	18	\$2,480.00
1073 - 032 - 22 - 0000	Yes	Residential		2,044	1	3132 E Painted Crescent St	18998	19	\$2,375.00
1073 - 032 - 23 - 0000	No					--	--	--	\$0.00
1073 - 032 - 24 - 0000	Yes	Residential		2,044	1	3142 E Painted Crescent St	18998	20	\$2,375.00
1073 - 032 - 25 - 0000	Yes	Residential		2,299	1	3144 E Painted Crescent St	18998	21	\$2,480.00
1073 - 032 - 26 - 0000	Yes	Residential		1,828	1	3146 E Painted Crescent St	18998	22	\$2,147.00
1073 - 032 - 27 - 0000	Yes	Residential		1,828	1	3148 E Painted Crescent St	18998	23	\$2,147.00
1073 - 032 - 28 - 0000	Yes	Residential		2,299	1	3150 E Painted Crescent St	18998	24	\$2,480.00
1073 - 032 - 29 - 0000	Yes	Residential		2,044	1	3152 E Painted Crescent St	18998	25	\$2,375.00
1073 - 032 - 30 - 0000	No					--	--	--	\$0.00
1073 - 032 - 31 - 0000	Yes	Residential		2,044	1	3162 E Painted Crescent St	18998	26	\$2,375.00
1073 - 032 - 32 - 0000	Yes	Residential		2,299	1	3164 E Painted Crescent St	18998	27	\$2,480.00
1073 - 032 - 33 - 0000	Yes	Residential		1,828	1	3166 E Painted Crescent St	18998	28	\$2,147.00
1073 - 032 - 34 - 0000	Yes	Residential		1,828	1	3168 E Painted Crescent St	18998	29	\$2,147.00
1073 - 032 - 35 - 0000	Yes	Residential		2,299	1	3170 E Painted Crescent St	18998	30	\$2,480.00
1073 - 032 - 36 - 0000	Yes	Residential		2,044	1	3172 E Painted Crescent St	18998	31	\$2,375.00
1073 - 032 - 37 - 0000	No					--	--	--	\$0.00
1073 - 032 - 38 - 0000	Yes	Residential		2,044	1	3182 E Painted Crescent St	18998	32	\$2,375.00
1073 - 032 - 39 - 0000	Yes	Residential		2,299	1	3184 E Painted Crescent St	18998	33	\$2,480.00
1073 - 032 - 40 - 0000	Yes	Residential		1,828	1	3186 E Painted Crescent St	18998	34	\$2,147.00
1073 - 032 - 41 - 0000	Yes	Residential		1,828	1	3188 E Painted Crescent St	18998	35	\$2,147.00
1073 - 032 - 42 - 0000	Yes	Residential		2,299	1	3190 E Painted Crescent St	18998	36	\$2,480.00
1073 - 032 - 43 - 0000	Yes	Residential		2,044	1	3192 E Painted Crescent St	18998	37	\$2,375.00
1073 - 032 - 44 - 0000	No					--	--	--	\$0.00
1073 - 032 - 45 - 0000	Yes	Residential		2,044	1	--	--	--	\$2,375.00
1073 - 032 - 46 - 0000	Yes	Residential		2,299	1	--	--	--	\$2,480.00
1073 - 032 - 47 - 0000	Yes	Residential		1,828	1	--	--	--	\$2,147.00
1073 - 032 - 48 - 0000	Yes	Residential		1,828	1	--	--	--	\$2,147.00
1073 - 032 - 49 - 0000	Yes	Residential		2,299	1	--	--	--	\$2,480.00
1073 - 032 - 50 - 0000	No					--	--	--	\$0.00
1073 - 032 - 51 - 0000	Yes	Residential		2,299	1	--	--	--	\$2,480.00
1073 - 032 - 52 - 0000	Yes	Residential		1,828	1	--	--	--	\$2,147.00
1073 - 032 - 53 - 0000	Yes	Residential		1,828	1	--	--	--	\$2,147.00
1073 - 032 - 54 - 0000	Yes	Residential		2,299	1	--	--	--	\$2,480.00
1073 - 032 - 55 - 0000	No					--	--	--	\$0.00
1073 - 032 - 56 - 0000	Yes	Residential		2,299	1	--	--	--	\$2,480.00
1073 - 032 - 57 - 0000	Yes	Residential		1,828	1	--	--	--	\$2,147.00
1073 - 032 - 58 - 0000	Yes	Residential		1,828	1	--	--	--	\$2,147.00
1073 - 032 - 59 - 0000	Yes	Residential		2,299	1	--	--	--	\$2,480.00
1073 - 032 - 60 - 0000	No					--	--	--	\$0.00
1073 - 032 - 61 - 0000	No					--	--	--	\$0.00
1073 - 032 - 62 - 0000	No		0.01			--	--	--	\$0.00
1073 - 032 - 64 - 0000	No		0.07			--	--	--	\$0.00
1073 - 241 - 01 - 0000	No		0.07			--	--	--	\$0.00
1073 - 241 - 02 - 0000	Yes	Residential	0.10	2,542	1	3157 E Masterpiece St	18073	19	\$2,793.00
1073 - 241 - 03 - 0000	Yes	Residential	0.09	2,641	1	3167 E Masterpiece St	18073	20	\$2,863.00
1073 - 241 - 04 - 0000	Yes	Residential	0.09	2,542	1	3177 E Masterpiece St	18073	21	\$2,793.00

**City of Ontario
Community Facilities District No. 26
(Park Place Facilities Phase III)
Fiscal Year 2024-25 Special Tax Levy**

Assessor's Parcel Number	Issuance of Building Permit	Land Use Class	Residential			Street Address	Tract No.	Lot No.	FY 2024-25 Actual Special Tax
			Lot Acreage	Floor Area (Sq. Ft.)	Number of Units				
1073 - 241 - 05 - 0000	Yes	Residential	0.11	2,641	1	3187 E Masterpiece St	18073	22	\$2,863.00
1073 - 241 - 06 - 0000	Yes	Residential	0.19	2,387	1	3193 E Masterpiece St	18073	23	\$2,674.00
1073 - 241 - 07 - 0000	Yes	Residential	0.17	2,641	1	3197 E Masterpiece St	18073	24	\$2,863.00
1073 - 241 - 08 - 0000	Yes	Residential	0.11	2,542	1	4805 S Pastel Ln	18073	25	\$2,793.00
1073 - 241 - 09 - 0000	Yes	Residential	0.09	2,387	1	4815 S Pastel Ln	18073	26	\$2,674.00
1073 - 241 - 10 - 0000	Yes	Residential	0.09	2,641	1	4825 S Pastel Ln	18073	27	\$2,863.00
1073 - 241 - 11 - 0000	Yes	Residential	0.09	2,542	1	4835 S Pastel Ln	18073	28	\$2,793.00
1073 - 241 - 12 - 0000	Yes	Residential	0.09	2,641	1	4845 S Pastel Ln	18073	29	\$2,863.00
1073 - 241 - 13 - 0000	Yes	Residential	0.09	2,398	1	4855 S Pastel Ln	18073	30	\$2,674.00
1073 - 241 - 14 - 0000	Yes	Residential	0.09	2,542	1	4865 S Pastel Ln	18073	31	\$2,793.00
1073 - 241 - 15 - 0000	Yes	Residential	0.09	2,641	1	4875 S Pastel Ln	18073	32	\$2,863.00
1073 - 241 - 16 - 0000	Yes	Residential	0.09	2,387	1	4885 S Pastel Ln	18073	33	\$2,674.00
1073 - 241 - 17 - 0000	Yes	Residential	0.09	2,542	1	4893 S Pastel Ln	18073	34	\$2,793.00
1073 - 241 - 18 - 0000	Yes	Residential	0.10	2,641	1	4895 S Pastel Ln	18073	35	\$2,863.00
1073 - 241 - 19 - 0000	Yes	Residential	0.09	2,398	1	4896 S Pastel Ln	18073	36	\$2,674.00
1073 - 241 - 20 - 0000	Yes	Residential	0.09	2,641	1	4894 S Pastel Ln	18073	37	\$2,863.00
1073 - 241 - 21 - 0000	Yes	Residential	0.09	2,542	1	4884 S Pastel Ln	18073	38	\$2,793.00
1073 - 241 - 22 - 0000	Yes	Residential	0.09	2,387	1	4874 S Pastel Ln	18073	39	\$2,674.00
1073 - 241 - 23 - 0000	Yes	Residential	0.09	2,641	1	4864 S Pastel Ln	18073	40	\$2,863.00
1073 - 241 - 24 - 0000	Yes	Residential	0.09	2,542	1	4854 S Pastel Ln	18073	41	\$2,793.00
1073 - 241 - 25 - 0000	Yes	Residential	0.09	2,387	1	4844 S Pastel Ln	18073	42	\$2,674.00
1073 - 241 - 26 - 0000	Yes	Residential	0.09	2,641	1	4834 S Pastel Ln	18073	43	\$2,863.00
1073 - 241 - 27 - 0000	Yes	Residential	0.09	2,542	1	4824 S Pastel Ln	18073	44	\$2,793.00
1073 - 241 - 28 - 0000	Yes	Residential	0.09	2,641	1	4814 S Pastel Ln	18073	45	\$2,863.00
1073 - 241 - 29 - 0000	Yes	Residential	0.09	2,542	1	4804 S Pastel Ln	18073	46	\$2,793.00
1073 - 241 - 30 - 0000	Yes	Residential	0.09	2,542	1	4805 S Ophelia Ln	18073	47	\$2,793.00
1073 - 241 - 31 - 0000	Yes	Residential	0.09	2,387	1	4815 S Ophelia Ln	18073	48	\$2,674.00
1073 - 241 - 32 - 0000	Yes	Residential	0.09	2,641	1	4825 S Ophelia Ln	18073	49	\$2,863.00
1073 - 241 - 33 - 0000	Yes	Residential	0.09	2,542	1	4835 S Ophelia Ln	18073	50	\$2,793.00
1073 - 241 - 34 - 0000	Yes	Residential	0.09	2,398	1	4845 S Ophelia Ln	18073	51	\$2,674.00
1073 - 241 - 35 - 0000	Yes	Residential	0.09	2,641	1	4855 S Ophelia Ln	18073	52	\$2,863.00
1073 - 241 - 36 - 0000	Yes	Residential	0.09	2,542	1	4865 S Ophelia Ln	18073	53	\$2,793.00
1073 - 241 - 37 - 0000	Yes	Residential	0.09	2,641	1	4875 S Ophelia Ln	18073	54	\$2,863.00
1073 - 241 - 38 - 0000	Yes	Residential	0.09	2,387	1	4885 S Ophelia Ln	18073	55	\$2,674.00
1073 - 241 - 39 - 0000	Yes	Residential	0.09	2,542	1	4893 S Ophelia Ln	18073	56	\$2,793.00
1073 - 241 - 40 - 0000	Yes	Residential	0.09	2,641	1	4895 S Ophelia Ln	18073	57	\$2,863.00
1073 - 241 - 41 - 0000	No		0.02			--	--	--	\$0.00
1073 - 241 - 42 - 0000	No		0.01			--	--	--	\$0.00
1073 - 241 - 43 - 0000	No		0.01			--	--	--	\$0.00
1073 - 241 - 44 - 0000	No		0.02			--	--	--	\$0.00
1073 - 242 - 01 - 0000	Yes	Residential	0.10	2,542	1	4896 S Starry Night Ln	18073	1	\$2,793.00
1073 - 242 - 02 - 0000	Yes	Residential	0.09	2,641	1	4894 S Starry Night Ln	18073	2	\$2,863.00
1073 - 242 - 03 - 0000	Yes	Residential	0.09	2,398	1	4884 S Starry Night Ln	18073	3	\$2,674.00
1073 - 242 - 04 - 0000	Yes	Residential	0.09	2,542	1	4874 S Starry Night Ln	18073	4	\$2,793.00
1073 - 242 - 05 - 0000	Yes	Residential	0.09	2,641	1	4864 S Starry Night Ln	18073	5	\$2,863.00
1073 - 242 - 06 - 0000	Yes	Residential	0.09	2,542	1	4854 S Starry Night Ln	18073	6	\$2,793.00
1073 - 242 - 07 - 0000	Yes	Residential	0.09	2,641	1	4844 S Starry Night Ln	18073	7	\$2,863.00
1073 - 242 - 08 - 0000	Yes	Residential	0.09	2,542	1	4834 S Starry Night Ln	18073	8	\$2,793.00
1073 - 242 - 09 - 0000	Yes	Residential	0.10	2,387	1	4824 S Starry Night Ln	18073	9	\$2,674.00
1073 - 242 - 10 - 0000	Yes	Residential	0.10	2,641	1	4814 S Starry Night Ln	18073	10	\$2,863.00
1073 - 242 - 11 - 0000	Yes	Residential	0.10	2,542	1	4804 S Starry Night Ln	18073	11	\$2,793.00
1073 - 242 - 12 - 0000	Yes	Residential	0.14	2,387	1	4802 S Starry Night Ln	18073	12	\$2,674.00
1073 - 242 - 13 - 0000	Yes	Residential	0.19	2,641	1	3103 E Masterpiece St	18073	13	\$2,863.00
1073 - 242 - 14 - 0000	Yes	Residential	0.13	2,542	1	3107 E Masterpiece St	18073	14	\$2,793.00
1073 - 242 - 15 - 0000	Yes	Residential	0.09	2,641	1	3117 E Masterpiece St	18073	15	\$2,863.00
1073 - 242 - 16 - 0000	Yes	Residential	0.09	2,542	1	3127 E Masterpiece St	18073	16	\$2,793.00
1073 - 242 - 17 - 0000	Yes	Residential	0.09	2,641	1	3137 E Masterpiece St	18073	17	\$2,863.00
1073 - 242 - 18 - 0000	Yes	Residential	0.12	2,398	1	3147 E Masterpiece St	18073	18	\$2,674.00
1073 - 242 - 19 - 0000	Yes	Residential	0.09	2,542	1	4884 S Ophelia Ln	18073	58	\$2,793.00
1073 - 242 - 20 - 0000	Yes	Residential	0.10	2,398	1	4874 S Ophelia Ln	18073	59	\$2,674.00
1073 - 242 - 21 - 0000	Yes	Residential	0.10	2,641	1	4864 S Ophelia Ln	18073	60	\$2,863.00
1073 - 242 - 22 - 0000	Yes	Residential	0.10	2,542	1	4854 S Ophelia Ln	18073	61	\$2,793.00
1073 - 242 - 23 - 0000	Yes	Residential	0.10	2,387	1	4844 S Ophelia Ln	18073	62	\$2,674.00
1073 - 242 - 24 - 0000	Yes	Residential	0.11	2,641	1	4834 S Ophelia Ln	18073	63	\$2,863.00
1073 - 242 - 25 - 0000	Yes	Residential	0.11	2,387	1	4824 S Ophelia Ln	18073	64	\$2,674.00

City of Ontario
Community Facilities District No. 26
(Park Place Facilities Phase III)
Fiscal Year 2024-25 Special Tax Levy

Assessor's Parcel Number	Issuance of Building Permit	Land Use Class	Residential			Street Address	Tract No.	Lot No.	FY 2024-25
			Lot Acreage	Floor Area (Sq. Ft.)	Number of Units				Actual Special Tax
1073 - 242 - 26 - 0000	Yes	Residential	0.11	2,542	1	4814 S Ophelia Ln	18073	65	\$2,793.00
1073 - 242 - 27 - 0000	Yes	Residential	0.11	2,641	1	4804 S Ophelia Ln	18073	66	\$2,863.00
1073 - 242 - 28 - 0000	Yes	Residential	0.11	2,398	1	4805 S Starry Night Ln	18073	67	\$2,674.00
1073 - 242 - 29 - 0000	Yes	Residential	0.11	2,542	1	4815 S Starry Night Ln	18073	68	\$2,793.00
1073 - 242 - 30 - 0000	Yes	Residential	0.12	2,641	1	4825 S Starry Night Ln	18073	69	\$2,863.00
1073 - 242 - 31 - 0000	Yes	Residential	0.11	2,387	1	4835 S Starry Night Ln	18073	70	\$2,674.00
1073 - 242 - 32 - 0000	Yes	Residential	0.10	2,542	1	4845 S Starry Night Ln	18073	71	\$2,793.00
1073 - 242 - 33 - 0000	Yes	Residential	0.10	2,641	1	4855 S Starry Night Ln	18073	72	\$2,863.00
1073 - 242 - 34 - 0000	Yes	Residential	0.10	2,387	1	4865 S Starry Night Ln	18073	73	\$2,674.00
1073 - 242 - 35 - 0000	Yes	Residential	0.10	2,641	1	4875 S Starry Night Ln	18073	74	\$2,863.00
1073 - 242 - 36 - 0000	Yes	Residential	0.09	2,542	1	4885 S Starry Night Ln	18073	75	\$2,793.00
1073 - 242 - 37 - 0000	No		0.36			--	--	--	\$0.00
1073 - 242 - 38 - 0000	No		0.01			--	--	--	\$0.00
1073 - 242 - 39 - 0000	No		0.01			--	--	--	\$0.00
1073 - 242 - 40 - 0000	No		0.02			--	--	--	\$0.00
1073 - 242 - 41 - 0000	No		0.16			--	--	--	\$0.00
1073 - 271 - 01 - 0000	Yes	Residential		1,800	1	--	--	--	\$2,034.00
1073 - 271 - 02 - 0000	Yes	Residential		1,993	1	--	--	--	\$2,331.00
1073 - 271 - 03 - 0000	Yes	Residential		2,096	1	--	--	--	\$2,375.00
1073 - 271 - 04 - 0000	Yes	Residential		2,236	1	--	--	--	\$2,480.00
1073 - 271 - 05 - 0000	No					--	--	--	\$0.00
1073 - 271 - 06 - 0000	Yes	Residential		1,800	1	--	--	--	\$2,034.00
1073 - 271 - 07 - 0000	Yes	Residential		1,993	1	--	--	--	\$2,331.00
1073 - 271 - 08 - 0000	Yes	Residential		2,096	1	--	--	--	\$2,375.00
1073 - 271 - 09 - 0000	Yes	Residential		2,236	1	--	--	--	\$2,480.00
1073 - 271 - 10 - 0000	No					--	--	--	\$0.00
1073 - 271 - 11 - 0000	Yes	Residential		1,800	1	--	--	--	\$2,034.00
1073 - 271 - 12 - 0000	Yes	Residential		1,993	1	--	--	--	\$2,331.00
1073 - 271 - 13 - 0000	Yes	Residential		2,096	1	--	--	--	\$2,375.00
1073 - 271 - 14 - 0000	Yes	Residential		2,236	1	--	--	--	\$2,480.00
1073 - 271 - 15 - 0000	No					--	--	--	\$0.00
1073 - 271 - 16 - 0000	Yes	Residential		1,800	1	--	--	--	\$2,034.00
1073 - 271 - 17 - 0000	Yes	Residential		1,993	1	--	--	--	\$2,331.00
1073 - 271 - 18 - 0000	Yes	Residential		2,096	1	--	--	--	\$2,375.00
1073 - 271 - 19 - 0000	Yes	Residential		2,236	1	--	--	--	\$2,480.00
1073 - 271 - 20 - 0000	No					--	--	--	\$0.00
1073 - 271 - 21 - 0000	Yes	Residential		1,800	1	--	--	--	\$2,034.00
1073 - 271 - 22 - 0000	Yes	Residential		1,993	1	--	--	--	\$2,331.00
1073 - 271 - 23 - 0000	Yes	Residential		2,096	1	--	--	--	\$2,375.00
1073 - 271 - 24 - 0000	Yes	Residential		2,236	1	--	--	--	\$2,480.00
1073 - 271 - 25 - 0000	No					--	--	--	\$0.00
1073 - 271 - 26 - 0000	Yes	Residential		1,800	1	4832 S Monarch Pl	18074	89	\$2,034.00
1073 - 271 - 27 - 0000	Yes	Residential		1,993	1	4836 S Monarch Pl	18074	90	\$2,331.00
1073 - 271 - 28 - 0000	Yes	Residential		2,096	1	3266 E Butterfly Ln	18074	91	\$2,375.00
1073 - 271 - 29 - 0000	Yes	Residential		2,236	1	4838 S Monarch Pl	18074	92	\$2,480.00
1073 - 271 - 30 - 0000	No					--	--	--	\$0.00
1073 - 271 - 31 - 0000	Yes	Residential		1,800	1	3248 E Butterfly Ln	18074	93	\$2,034.00
1073 - 271 - 32 - 0000	Yes	Residential		2,096	1	3246 E Butterfly Ln	18074	94	\$2,375.00
1073 - 271 - 33 - 0000	No					--	--	--	\$0.00
1073 - 271 - 34 - 0000	Yes	Residential		1,800	1	3228 E Butterfly Ln	18074	95	\$2,034.00
1073 - 271 - 35 - 0000	Yes	Residential		1,993	1	3242 E Butterfly Ln	18074	96	\$2,331.00
1073 - 271 - 36 - 0000	Yes	Residential		2,096	1	3226 E Butterfly Ln	18074	97	\$2,375.00
1073 - 271 - 37 - 0000	Yes	Residential		2,236	1	3244 E Butterfly Ln	18074	98	\$2,480.00
1073 - 271 - 38 - 0000	No					--	--	--	\$0.00
1073 - 271 - 39 - 0000	Yes	Residential		1,800	1	3210 E Butterfly Ln	18074	99	\$2,034.00
1073 - 271 - 40 - 0000	Yes	Residential		1,993	1	3222 E Butterfly Ln	18074	100	\$2,331.00
1073 - 271 - 41 - 0000	Yes	Residential		2,096	1	4845 S Swallowtail Ln	18074	101	\$2,375.00
1073 - 271 - 42 - 0000	Yes	Residential		2,236	1	3224 E Butterfly Ln	18074	102	\$2,480.00
1073 - 271 - 43 - 0000	No					--	--	--	\$0.00
1073 - 271 - 44 - 0000	No		0.61			--	--	--	\$0.00
1073 - 272 - 01 - 0000	Yes	Residential		1,800	1	3211 E Butterfly Ln	18074	21	\$2,034.00
1073 - 272 - 02 - 0000	Yes	Residential		1,993	1	3223 E Butterfly Ln	18074	22	\$2,331.00
1073 - 272 - 03 - 0000	Yes	Residential		2,096	1	4801 S Swallowtail Ln	18074	23	\$2,375.00
1073 - 272 - 04 - 0000	Yes	Residential		2,236	1	3225 E Butterfly Ln	18074	24	\$2,480.00
1073 - 272 - 05 - 0000	No					--	--	--	\$0.00

City of Ontario
Community Facilities District No. 26
(Park Place Facilities Phase III)
Fiscal Year 2024-25 Special Tax Levy

Assessor's Parcel Number	Issuance of Building Permit	Land Use Class	Residential			Street Address	Tract No.	Lot No.	FY 2024-25
			Lot Acreage	Floor Area (Sq. Ft.)	Number of Units				Actual Special Tax
1073 - 272 - 06 - 0000	Yes	Residential		1,800	1	3229 E Butterfly Ln	18074	25	\$2,034.00
1073 - 272 - 07 - 0000	Yes	Residential		1,993	1	3243 E Butterfly Ln	18074	26	\$2,331.00
1073 - 272 - 08 - 0000	Yes	Residential		2,096	1	3227 E Butterfly Ln	18074	27	\$2,375.00
1073 - 272 - 09 - 0000	Yes	Residential		2,236	1	3245 E Butterfly Ln	18074	28	\$2,480.00
1073 - 272 - 10 - 0000	No					--	--	--	\$0.00
1073 - 272 - 11 - 0000	Yes	Residential		1,800	1	3249 E Butterfly Ln	18074	29	\$2,034.00
1073 - 272 - 12 - 0000	Yes	Residential		1,993	1	3263 E Butterfly Ln	18074	30	\$2,331.00
1073 - 272 - 13 - 0000	Yes	Residential		2,096	1	3247 E Butterfly Ln	18074	31	\$2,375.00
1073 - 272 - 14 - 0000	Yes	Residential		2,236	1	3265 E Butterfly Ln	18074	32	\$2,480.00
1073 - 272 - 15 - 0000	No					--	--	--	\$0.00
1073 - 272 - 16 - 0000	Yes	Residential		1,800	1	3269 E Butterfly Ln	18074	33	\$2,034.00
1073 - 272 - 17 - 0000	Yes	Residential		1,993	1	3275 E Butterfly Ln	18074	34	\$2,331.00
1073 - 272 - 18 - 0000	Yes	Residential		2,096	1	3267 E Butterfly Ln	18074	35	\$2,375.00
1073 - 272 - 19 - 0000	Yes	Residential		2,236	1	4820 S Monarch Pl	18074	36	\$2,480.00
1073 - 272 - 20 - 0000	No					--	--	--	\$0.00
1073 - 272 - 21 - 0000	Yes	Residential		1,800	1	4803 S Monarch Pl	18074	37	\$2,034.00
1073 - 272 - 22 - 0000	Yes	Residential		1,993	1	4813 S Monarch Pl	18074	38	\$2,331.00
1073 - 272 - 23 - 0000	Yes	Residential		2,096	1	4807 S Monarch Pl	18074	39	\$2,375.00
1073 - 272 - 24 - 0000	Yes	Residential		2,236	1	4815 S Monarch Pl	18074	40	\$2,480.00
1073 - 272 - 25 - 0000	No					--	--	--	\$0.00
1073 - 272 - 26 - 0000	Yes	Residential		1,800	1	4819 S Monarch Pl	18074	41	\$2,034.00
1073 - 272 - 27 - 0000	Yes	Residential		1,993	1	4823 S Monarch Pl	18074	42	\$2,331.00
1073 - 272 - 28 - 0000	Yes	Residential		2,096	1	4817 S Monarch Pl	18074	43	\$2,375.00
1073 - 272 - 29 - 0000	Yes	Residential		2,236	1	4825 S Monarch Pl	18074	44	\$2,480.00
1073 - 272 - 30 - 0000	No					--	--	--	\$0.00
1073 - 272 - 31 - 0000	Yes	Residential		1,800	1	4829 S Monarch Pl	18074	45	\$2,034.00
1073 - 272 - 32 - 0000	Yes	Residential		1,993	1	4833 S Monarch Pl	18074	46	\$2,331.00
1073 - 272 - 33 - 0000	Yes	Residential		2,096	1	4827 S Monarch Pl	18074	47	\$2,375.00
1073 - 272 - 34 - 0000	Yes	Residential		2,236	1	4835 S Monarch Pl	18074	48	\$2,480.00
1073 - 272 - 35 - 0000	No					--	--	--	\$0.00
1073 - 272 - 36 - 0000	Yes	Residential		1,800	1	4839 S Monarch Pl	18074	49	\$2,034.00
1073 - 272 - 37 - 0000	Yes	Residential		1,993	1	4843 S Monarch Pl	18074	50	\$2,331.00
1073 - 272 - 38 - 0000	Yes	Residential		2,096	1	4837 S Monarch Pl	18074	51	\$2,375.00
1073 - 272 - 39 - 0000	Yes	Residential		2,236	1	4845 S Monarch Pl	18074	52	\$2,480.00
1073 - 272 - 40 - 0000	No					--	--	--	\$0.00
1073 - 272 - 41 - 0000	Yes	Residential		1,800	1	--	--	--	\$2,034.00
1073 - 272 - 42 - 0000	Yes	Residential		1,993	1	--	--	--	\$2,331.00
1073 - 272 - 43 - 0000	Yes	Residential		2,096	1	--	--	--	\$2,375.00
1073 - 272 - 44 - 0000	Yes	Residential		2,236	1	--	--	--	\$2,480.00
1073 - 272 - 45 - 0000	No					--	--	--	\$0.00
1073 - 272 - 46 - 0000	Yes	Residential		1,800	1	--	--	--	\$2,034.00
1073 - 272 - 47 - 0000	Yes	Residential		1,993	1	--	--	--	\$2,331.00
1073 - 272 - 48 - 0000	Yes	Residential		2,096	1	--	--	--	\$2,375.00
1073 - 272 - 49 - 0000	Yes	Residential		2,236	1	--	--	--	\$2,480.00
1073 - 272 - 50 - 0000	No					--	--	--	\$0.00
1073 - 272 - 51 - 0000	Yes	Residential		1,800	1	--	--	--	\$2,034.00
1073 - 272 - 52 - 0000	Yes	Residential		1,993	1	--	--	--	\$2,331.00
1073 - 272 - 53 - 0000	Yes	Residential		2,096	1	--	--	--	\$2,375.00
1073 - 272 - 54 - 0000	Yes	Residential		2,236	1	--	--	--	\$2,480.00
1073 - 272 - 55 - 0000	No					--	--	--	\$0.00
1073 - 272 - 56 - 0000	Yes	Residential		1,800	1	--	--	--	\$2,034.00
1073 - 272 - 57 - 0000	Yes	Residential		1,993	1	--	--	--	\$2,331.00
1073 - 272 - 58 - 0000	Yes	Residential		2,096	1	--	--	--	\$2,375.00
1073 - 272 - 59 - 0000	Yes	Residential		2,236	1	--	--	--	\$2,480.00
1073 - 272 - 60 - 0000	No					--	--	--	\$0.00
1073 - 272 - 61 - 0000	No					--	--	--	\$0.00
1073 - 272 - 62 - 0000	No		0.13			--	--	--	\$0.00
1073 - 273 - 01 - 0000	Yes	Residential		1,800	1	4894 S Swallowtail Ln	18074	1	\$2,034.00
1073 - 273 - 02 - 0000	Yes	Residential		1,988	1	4884 S Swallowtail Ln	18074	2	\$2,331.00
1073 - 273 - 03 - 0000	Yes	Residential		2,096	1	4898 S Swallowtail Ln	18074	3	\$2,375.00
1073 - 273 - 04 - 0000	Yes	Residential		2,234	1	4888 S Swallowtail Ln	18074	4	\$2,480.00
1073 - 273 - 05 - 0000	No					--	--	--	\$0.00
1073 - 273 - 06 - 0000	Yes	Residential		1,802	1	4874 S Swallowtail Ln	18074	5	\$2,147.00
1073 - 273 - 07 - 0000	Yes	Residential		1,993	1	--	--	--	\$2,331.00
1073 - 273 - 08 - 0000	Yes	Residential		2,102	1	4878 S Swallowtail Ln	18074	7	\$2,401.00

City of Ontario
Community Facilities District No. 26
(Park Place Facilities Phase III)
Fiscal Year 2024-25 Special Tax Levy

Assessor's Parcel Number	Issuance of Building Permit	Land Use Class	Residential			Street Address	Tract No.	Lot No.	FY 2024-25 Actual Special Tax
			Lot Acreage	Floor Area (Sq. Ft.)	Number of Units				
1073 - 273 - 09 - 0000	Yes	Residential		2,236	1	--	--	--	\$2,480.00
1073 - 273 - 10 - 0000	No					--	--	--	\$0.00
1073 - 273 - 11 - 0000	Yes	Residential		1,800	1	--	--	--	\$2,034.00
1073 - 273 - 12 - 0000	Yes	Residential		1,993	1	--	--	--	\$2,331.00
1073 - 273 - 13 - 0000	Yes	Residential		2,096	1	--	--	--	\$2,375.00
1073 - 273 - 14 - 0000	Yes	Residential		2,236	1	--	--	--	\$2,480.00
1073 - 273 - 15 - 0000	No					--	--	--	\$0.00
1073 - 273 - 16 - 0000	Yes	Residential		1,800	1	4834 S Swallowtail Ln	18074	13	\$2,034.00
1073 - 273 - 17 - 0000	Yes	Residential		1,993	1	4824 S Swallowtail Ln	18074	14	\$2,331.00
1073 - 273 - 18 - 0000	Yes	Residential		2,096	1	4838 S Swallowtail Ln	18074	15	\$2,375.00
1073 - 273 - 19 - 0000	Yes	Residential		2,236	1	4828 S Swallowtail Ln	18074	16	\$2,480.00
1073 - 273 - 20 - 0000	No					--	--	--	\$0.00
1073 - 273 - 21 - 0000	Yes	Residential		1,800	1	4814 S Swallowtail Ln	18074	17	\$2,034.00
1073 - 273 - 22 - 0000	Yes	Residential		1,993	1	4804 S Swallowtail Ln	18074	18	\$2,331.00
1073 - 273 - 23 - 0000	Yes	Residential		2,096	1	4818 S Swallowtail Ln	18074	19	\$2,375.00
1073 - 273 - 24 - 0000	Yes	Residential		2,236	1	4808 S Swallowtail Ln	18074	20	\$2,480.00
1073 - 273 - 25 - 0000	No					--	--	--	\$0.00

Total Special Tax Levy for FY 2024-25									\$681,907.00
--	--	--	--	--	--	--	--	--	---------------------

City of Ontario
Community Facilities District No. 28
(New Haven Facilities - Area A)
Fiscal Year 2024-25 Special Tax Levy

Assessor's Parcel Number	Issuance of Building Permit	Land Use Class	Residential Floor Area (Sq. Ft.)	Number of Units	Street Address	Tract No.	Lot No.	FY 2024-25 Actual Special Tax
0218 - 402 - 04 - 0000	No				--	--	--	\$0.00
0218 - 402 - 06 - 0000	No				--	--	--	\$0.00
0218 - 402 - 33 - 0000	No				--	--	--	\$0.00
0218 - 402 - 34 - 0000	No				--	--	--	\$0.00
0218 - 402 - 35 - 0000	No				--	--	--	\$0.00
0218 - 402 - 36 - 0000	No				--	--	--	\$0.00
0218 - 402 - 37 - 0000	No				--	--	--	\$0.00
0218 - 402 - 38 - 0000	No				--	--	--	\$0.00
0218 - 402 - 39 - 0000	No				--	--	--	\$0.00
0218 - 402 - 40 - 0000	No				--	--	--	\$0.00
0218 - 442 - 01 - 0000	Yes	Single Family Detached	2,003	1	3485 E Pine Ridge Lp	18992	25	\$1,968.89
0218 - 442 - 02 - 0000	Yes	Single Family Detached	1,892	1	3483 E Pine Ridge Lp	18992	26	\$1,785.25
0218 - 442 - 03 - 0000	Yes	Single Family Detached	2,110	1	3481 E Pine Ridge Lp	18992	27	\$2,161.36
0218 - 442 - 04 - 0000	Yes	Single Family Detached	2,110	1	3475 E Pine Ridge Lp	18992	28	\$2,161.36
0218 - 442 - 05 - 0000	Yes	Single Family Detached	1,892	1	3473 E Pine Ridge Lp	18992	29	\$1,785.25
0218 - 442 - 06 - 0000	Yes	Single Family Detached	2,003	1	3471 E Pine Ridge Lp	18992	30	\$1,968.89
0218 - 442 - 07 - 0000	Yes	Single Family Detached	2,003	1	3465 E Pine Ridge Loop	18992	31	\$1,968.89
0218 - 442 - 08 - 0000	Yes	Single Family Detached	1,892	1	3463 E Pine Ridge Loop	18992	32	\$1,785.25
0218 - 442 - 09 - 0000	Yes	Single Family Detached	2,110	1	3461 E Pine Ridge Loop	18992	33	\$2,161.36
0218 - 442 - 10 - 0000	Yes	Single Family Detached	2,003	1	3455 E Pine Ridge Loop	18992	34	\$1,968.89
0218 - 442 - 11 - 0000	Yes	Single Family Detached	1,892	1	3453 E Pine Ridge Loop	18992	35	\$1,785.25
0218 - 442 - 12 - 0000	Yes	Single Family Detached	2,110	1	3451 E Pine Ridge Loop	18992	36	\$2,161.36
0218 - 442 - 13 - 0000	Yes	Single Family Detached	2,110	1	3445 E Pine Ridge Loop	18992	37	\$2,161.36
0218 - 442 - 14 - 0000	Yes	Single Family Detached	1,892	1	3443 E Pine Ridge Loop	18992	38	\$1,785.25
0218 - 442 - 15 - 0000	Yes	Single Family Detached	2,003	1	3441 E Pine Ridge Loop	18992	39	\$1,968.89
0218 - 442 - 16 - 0000	Yes	Single Family Detached	2,158	1	3435 E Pine Ridge	18992	40	\$2,161.36
0218 - 442 - 17 - 0000	Yes	Single Family Detached	2,200	1	3433 E Pine Ridge	18992	41	\$2,161.36
0218 - 442 - 18 - 0000	Yes	Single Family Detached	2,513	1	3431 E Pine Ridge	18992	42	\$2,455.95
0218 - 442 - 19 - 0000	Yes	Single Family Detached	2,513	1	3425 E Pine Ridge	18992	43	\$2,455.95
0218 - 442 - 20 - 0000	Yes	Single Family Detached	2,200	1	3423 E Pine Ridge	18992	44	\$2,161.36
0218 - 442 - 21 - 0000	Yes	Single Family Detached	2,158	1	3421 E Pine Ridge	18992	45	\$2,161.36
0218 - 442 - 22 - 0000	Yes	Single Family Detached	2,158	1	3415 E Pine Ridge	18992	46	\$2,161.36
0218 - 442 - 23 - 0000	Yes	Single Family Detached	2,275	1	3413 E Pine Ridge	18992	47	\$2,161.36
0218 - 442 - 24 - 0000	Yes	Single Family Detached	2,513	1	3411 E Pine Ridge	18992	48	\$2,455.95
0218 - 442 - 25 - 0000	Yes	Single Family Detached	2,513	1	3405 E Pine Ridge	18992	49	\$2,455.95
0218 - 442 - 26 - 0000	Yes	Single Family Detached	2,200	1	3403 E Pine Ridge	18992	50	\$2,161.36
0218 - 442 - 27 - 0000	Yes	Single Family Detached	2,158	1	3401 E Pine Ridge	18992	51	\$2,161.36
0218 - 442 - 28 - 0000	Yes	Single Family Detached	2,158	1	3395 E Pine Ridge	18992	52	\$2,161.36
0218 - 442 - 29 - 0000	Yes	Single Family Detached	2,200	1	3393 E Pine Ridge	18992	53	\$2,161.36
0218 - 442 - 30 - 0000	Yes	Single Family Detached	2,513	1	3391 E Pine Ridge	18992	54	\$2,455.95
0218 - 442 - 31 - 0000	Yes	Single Family Detached	2,513	1	3385 E Pine Ridge	18992	55	\$2,455.95
0218 - 442 - 32 - 0000	Yes	Single Family Detached	2,200	1	3383 E Pine Ridge	18992	56	\$2,161.36
0218 - 442 - 33 - 0000	Yes	Single Family Detached	2,158	1	3381 E Pine Ridge	18992	57	\$2,161.36
0218 - 442 - 34 - 0000	Yes	Single Family Detached	2,158	1	3375 E Pine Ridge	18992	58	\$2,161.36
0218 - 442 - 35 - 0000	Yes	Single Family Detached	2,275	1	3373 E Pine Ridge	18992	59	\$2,161.36
0218 - 442 - 36 - 0000	Yes	Single Family Detached	2,513	1	3371 E Pine Ridge	18992	60	\$2,455.95
0218 - 442 - 37 - 0000	Yes	Single Family Detached	2,513	1	3365 E Pine Ridge	18992	61	\$2,455.95
0218 - 442 - 38 - 0000	Yes	Single Family Detached	2,275	1	3363 E Pine Ridge	18992	62	\$2,161.36
0218 - 442 - 39 - 0000	Yes	Single Family Detached	2,158	1	3361 E Pine Ridge	18992	63	\$2,161.36
0218 - 442 - 40 - 0000	Yes	Single Family Detached	1,892	1	3355 E Pine Ridge Loop	18992	64	\$1,785.25
0218 - 442 - 41 - 0000	Yes	Single Family Detached	2,003	1	3353 E Pine Ridge Loop	18992	65	\$1,968.89
0218 - 442 - 42 - 0000	Yes	Single Family Detached	1,892	1	3351 E Pine Ridge Loop	18992	66	\$1,785.25
0218 - 442 - 43 - 0000	Yes	Single Family Detached	2,110	1	3345 E Pine Ridge Loop	18992	67	\$2,161.36
0218 - 442 - 44 - 0000	Yes	Single Family Detached	2,110	1	3343 E Pine Ridge Loop	18992	68	\$2,161.36
0218 - 442 - 45 - 0000	Yes	Single Family Detached	1,892	1	3341 E Pine Ridge Loop	18992	69	\$1,785.25
0218 - 442 - 46 - 0000	Yes	Single Family Detached	2,003	1	3335 E Pine Ridge Loop	18992	70	\$1,968.89
0218 - 442 - 47 - 0000	Yes	Single Family Detached	2,003	1	3333 E Pine Ridge Loop	18992	71	\$1,968.89
0218 - 442 - 48 - 0000	Yes	Single Family Detached	1,892	1	3331 E Pine Ridge Loop	18992	72	\$1,785.25
0218 - 442 - 49 - 0000	Yes	Single Family Detached	2,110	1	3325 E Pine Ridge Loop	18992	73	\$2,161.36
0218 - 442 - 50 - 0000	Yes	Single Family Detached	2,110	1	3323 E Pine Ridge Loop	18992	74	\$2,161.36

City of Ontario
Community Facilities District No. 28
(New Haven Facilities - Area A)
Fiscal Year 2024-25 Special Tax Levy

Assessor's Parcel Number	Issuance of Building Permit	Land Use Class	Residential Floor Area (Sq. Ft.)	Number of Units	Street Address	Tract No.	Lot No.	FY 2024-25 Actual Special Tax
0218 - 442 - 51 - 0000	Yes	Single Family Detached	1,892	1	3321 E Pine Ridge Loop	18992	75	\$1,785.25
0218 - 442 - 52 - 0000	Yes	Single Family Detached	2,003	1	3315 E Pine Ridge Loop	18992	76	\$1,968.89
0218 - 442 - 53 - 0000	Yes	Single Family Detached	2,003	1	3327 E Rutherford Dr	18992	77	\$1,968.89
0218 - 442 - 54 - 0000	Yes	Single Family Detached	1,892	1	3321 E Rutherford Dr	18992	78	\$1,785.25
0218 - 442 - 55 - 0000	Yes	Single Family Detached	2,003	1	3317 E Rutherford Dr	18992	79	\$1,968.89
0218 - 442 - 56 - 0000	Yes	Single Family Detached	2,003	1	3311 E Rutherford Dr	18992	80	\$1,968.89
0218 - 442 - 57 - 0000	Yes	Single Family Detached	1,892	1	3307 E Rutherford Dr	18992	81	\$1,785.25
0218 - 442 - 58 - 0000	Yes	Single Family Detached	2,003	1	3301 E Rutherford Dr	18992	82	\$1,968.89
0218 - 442 - 59 - 0000	Yes	Single Family Detached	2,003	1	3851 S Oakville Ave	18992	83	\$1,968.89
0218 - 442 - 60 - 0000	Yes	Single Family Detached	1,892	1	3849 S Oakville Ave	18992	84	\$1,785.25
0218 - 442 - 61 - 0000	Yes	Single Family Detached	2,110	1	3847 S Oakville Ave	18992	85	\$2,161.36
0218 - 442 - 62 - 0000	Yes	Single Family Detached	2,110	1	3845 S Oakville Ave	18992	86	\$2,161.36
0218 - 442 - 63 - 0000	Yes	Single Family Detached	1,892	1	3843 S Oakville Ave	18992	87	\$1,785.25
0218 - 442 - 64 - 0000	Yes	Single Family Detached	2,003	1	3841 S Oakville Ave	18992	88	\$1,968.89
0218 - 442 - 65 - 0000	Yes	Single Family Detached	2,003	1	3811 S Oakville Ave	18992	89	\$1,968.89
0218 - 442 - 66 - 0000	Yes	Single Family Detached	1,892	1	3809 S Oakville Ave	18992	90	\$1,785.25
0218 - 442 - 67 - 0000	Yes	Single Family Detached	2,110	1	3807 S Oakville Ave	18992	91	\$2,161.36
0218 - 442 - 68 - 0000	Yes	Single Family Detached	2,110	1	3805 S Oakville Ave	18992	92	\$2,161.36
0218 - 442 - 69 - 0000	Yes	Single Family Detached	1,892	1	3803 S Oakville Ave	18992	93	\$1,785.25
0218 - 442 - 70 - 0000	Yes	Single Family Detached	2,003	1	3801 S Oakville Ave	18992	94	\$1,968.89
0218 - 442 - 71 - 0000	No				--	--	--	\$0.00
0218 - 442 - 72 - 0000	No				--	--	--	\$0.00
0218 - 442 - 73 - 0000	No				--	--	--	\$0.00
0218 - 442 - 74 - 0000	No				--	--	--	\$0.00
0218 - 442 - 75 - 0000	No				--	--	--	\$0.00
0218 - 442 - 76 - 0000	No				--	--	--	\$0.00
0218 - 442 - 77 - 0000	No				--	--	--	\$0.00
0218 - 442 - 78 - 0000	No				--	--	--	\$0.00
0218 - 442 - 79 - 0000	No				--	--	--	\$0.00
0218 - 442 - 80 - 0000	No				--	--	--	\$0.00
0218 - 442 - 81 - 0000	No				--	--	--	\$0.00
0218 - 442 - 82 - 0000	No				--	--	--	\$0.00
0218 - 442 - 83 - 0000	No				--	--	--	\$0.00
0218 - 442 - 84 - 0000	No				--	--	--	\$0.00
0218 - 443 - 01 - 0000	Yes	Single Family Detached	3,133	1	3350 E Pine Ridge	18992	110	\$2,857.58
0218 - 443 - 02 - 0000	Yes	Single Family Detached	3,627	1	3360 E Pine Ridge	18992	111	\$3,126.65
0218 - 443 - 03 - 0000	Yes	Single Family Detached	3,354	1	3370 E Pine Ridge	18992	112	\$3,027.47
0218 - 443 - 04 - 0000	Yes	Single Family Detached	3,627	1	3380 E Pine Ridge	18992	113	\$3,126.65
0218 - 443 - 05 - 0000	Yes	Single Family Detached	3,382	1	3390 E Pine Ridge	18992	114	\$3,027.47
0218 - 443 - 06 - 0000	Yes	Single Family Detached	3,133	1	3410 E Pine Ridge	18992	115	\$2,857.58
0218 - 443 - 07 - 0000	Yes	Single Family Detached	3,627	1	3430 E Pine Ridge	18992	116	\$3,126.65
0218 - 443 - 08 - 0000	Yes	Single Family Detached	3,382	1	3440 E Pine Ridge	18992	117	\$3,027.47
0218 - 443 - 09 - 0000	Yes	Single Family Detached	3,627	1	3450 E Pine Ridge Loop	18992	118	\$3,126.65
0218 - 443 - 10 - 0000	Yes	Single Family Detached	3,133	1	3460 E Pine Ridge Loop	18992	119	\$2,857.58
0218 - 443 - 11 - 0000	Yes	Single Family Detached	3,133	1	3451 E Rutherford Dr	18992	120	\$2,857.58
0218 - 443 - 12 - 0000	Yes	Single Family Detached	3,382	1	3441 E Rutherford Dr	18992	121	\$3,027.47
0218 - 443 - 13 - 0000	Yes	Single Family Detached	3,627	1	3431 E Rutherford Dr	18992	122	\$3,126.65
0218 - 443 - 14 - 0000	Yes	Single Family Detached	3,133	1	3421 E Rutherford Dr	18992	123	\$2,857.58
0218 - 443 - 15 - 0000	Yes	Single Family Detached	3,382	1	3401 E Rutherford	18992	124	\$3,027.47
0218 - 443 - 16 - 0000	Yes	Single Family Detached	3,627	1	3361 E Rutherford	18992	125	\$3,126.65
0218 - 443 - 17 - 0000	Yes	Single Family Detached	3,133	1	3357 E Rutherford	18992	126	\$2,857.58
0218 - 443 - 18 - 0000	Yes	Single Family Detached	3,354	1	3351 E Rutherford	18992	127	\$3,027.47
0218 - 443 - 19 - 0000	Yes	Single Family Detached	3,627	1	3347 E Rutherford	18992	128	\$3,126.65
0218 - 443 - 20 - 0000	Yes	Single Family Detached	3,133	1	3341 E Rutherford	18992	129	\$2,857.58
0218 - 444 - 01 - 0000	Yes	Single Family Detached	2,110	1	3925 S Merryvale Wy	18992	16	\$2,161.36
0218 - 444 - 02 - 0000	Yes	Single Family Detached	1,892	1	3923 S Merryvale Wy	18992	17	\$1,785.25
0218 - 444 - 03 - 0000	Yes	Single Family Detached	2,003	1	3921 S Merryvale Wy	18992	18	\$1,968.89
0218 - 444 - 04 - 0000	Yes	Single Family Detached	2,003	1	3915 S Merryvale Wy	18992	19	\$1,968.89
0218 - 444 - 05 - 0000	Yes	Single Family Detached	1,892	1	3913 S Merryvale Wy	18992	20	\$1,785.25
0218 - 444 - 06 - 0000	Yes	Single Family Detached	2,110	1	3911 S Merryvale Wy	18992	21	\$2,161.36

City of Ontario
Community Facilities District No. 28
(New Haven Facilities - Area A)
Fiscal Year 2024-25 Special Tax Levy

Assessor's Parcel Number	Issuance of Building Permit	Land Use Class	Residential Floor Area (Sq. Ft.)	Number of Units	Street Address	Tract No.	Lot No.	FY 2024-25 Actual Special Tax
0218 - 444 - 07 - 0000	Yes	Single Family Detached	2,003	1	3905 S Merryvale Wy	18992	22	\$1,968.89
0218 - 444 - 08 - 0000	Yes	Single Family Detached	1,892	1	3903 S Merryvale Wy	18992	23	\$1,785.25
0218 - 444 - 09 - 0000	Yes	Single Family Detached	2,110	1	3901 S Merryvale Wy	18992	24	\$2,161.36
0218 - 444 - 10 - 0000	Yes	Single Family Detached	3,105	1	3900 S Merryvale Wy	18992	130	\$2,857.58
0218 - 444 - 11 - 0000	Yes	Single Family Detached	2,608	1	3910 S Merryvale Wy	18992	131	\$2,455.95
0218 - 444 - 12 - 0000	Yes	Single Family Detached	2,792	1	3920 S Merryvale Wy	18992	132	\$2,645.48
0218 - 444 - 13 - 0000	Yes	Single Family Detached	3,105	1	3930 S Merryvale Wy	18992	133	\$2,857.58
0218 - 444 - 14 - 0000	Yes	Single Family Detached	2,792	1	3931 S Mondavi Wy	18992	144	\$2,645.48
0218 - 444 - 15 - 0000	Yes	Single Family Detached	3,105	1	3921 S Mondavi Wy	18992	145	\$2,857.58
0218 - 444 - 16 - 0000	Yes	Single Family Detached	2,608	1	3911 S Mondavi Wy	18992	146	\$2,455.95
0218 - 444 - 17 - 0000	Yes	Single Family Detached	2,792	1	3901 S Mondavi Wy	18992	147	\$2,645.48
0218 - 444 - 18 - 0000	Yes	Single Family Detached	3,382	1	3930 S Mondavi Wy	18992	153	\$3,027.47
0218 - 444 - 19 - 0000	Yes	Single Family Detached	3,627	1	3920 S Mondavi Wy	18992	154	\$3,126.65
0218 - 444 - 20 - 0000	Yes	Single Family Detached	3,382	1	3372 E Rutherford	18992	155	\$3,027.47
0218 - 444 - 21 - 0000	Yes	Single Family Detached	3,627	1	3362 E Rutherford	18992	156	\$3,126.65
0218 - 444 - 22 - 0000	Yes	Single Family Detached	3,133	1	3352 E Rutherford	18992	157	\$2,857.58
0218 - 444 - 23 - 0000	Yes	Single Family Detached	3,382	1	3921 S Somerston	18992	158	\$3,027.47
0218 - 444 - 24 - 0000	Yes	Single Family Detached	3,627	1	3931 S Somerston	18992	159	\$3,126.65
0218 - 444 - 25 - 0000	Yes	Single Family Detached	2,792	1	3926 S Somerston Wy	18992	173	\$2,645.48
0218 - 444 - 26 - 0000	Yes	Single Family Detached	2,608	1	3922 S Somerston Wy	18992	174	\$2,455.95
0218 - 444 - 27 - 0000	Yes	Single Family Detached	3,105	1	3348 E Rutherford Dr	18992	175	\$2,857.58
0218 - 444 - 28 - 0000	Yes	Single Family Detached	2,792	1	3344 E Rutherford Dr	18992	176	\$2,645.48
0218 - 444 - 29 - 0000	Yes	Single Family Detached	2,608	1	3338 E Rutherford Dr	18992	177	\$2,455.95
0218 - 444 - 30 - 0000	Yes	Single Family Detached	3,105	1	3334 E Rutherford Dr	18992	178	\$2,857.58
0218 - 444 - 31 - 0000	Yes	Single Family Detached	2,792	1	3328 E Rutherford Dr	18992	179	\$2,645.48
0218 - 444 - 32 - 0000	Yes	Single Family Detached	2,608	1	3324 E Rutherford Dr	18992	180	\$2,455.95
0218 - 444 - 33 - 0000	Yes	Single Family Detached	3,105	1	3318 E Rutherford Dr	18992	181	\$2,857.58
0218 - 444 - 34 - 0000	Yes	Single Family Detached	2,792	1	3314 E Rutherford Dr	18992	182	\$2,645.48
0218 - 444 - 35 - 0000	Yes	Single Family Detached	3,105	1	3308 E Rutherford Dr	18992	183	\$2,857.58
0218 - 444 - 36 - 0000	Yes	Single Family Detached	2,608	1	3923 S Trinitas Wy	18992	184	\$2,455.95
0218 - 444 - 37 - 0000	Yes	Single Family Detached	3,105	1	3927 S Trinitas Wy	18992	185	\$2,857.58
0218 - 444 - 38 - 0000	Yes	Single Family Detached	2,608	1	3933 S Trinitas Wy	18992	186	\$2,455.95
0218 - 444 - 39 - 0000	Yes	Single Family Detached	2,792	1	3937 S Trinitas Wy	18992	187	\$2,645.48
0218 - 444 - 40 - 0000	Yes	Single Family Detached	2,792	1	3943 S Trinitas Wy	18992	188	\$2,645.48
0218 - 444 - 41 - 0000	Yes	Single Family Detached	3,105	1	3947 S Trinitas Wy	18992	189	\$2,857.58
0218 - 444 - 42 - 0000	No				--	--	--	\$0.00
0218 - 444 - 43 - 0000	No				--	--	--	\$0.00
0218 - 444 - 44 - 0000	No				--	--	--	\$0.00
0218 - 445 - 01 - 0000	Yes	Single Family Detached	2,003	1	3800 S Oakville Av	18992	95	\$1,968.89
0218 - 445 - 02 - 0000	Yes	Single Family Detached	1,892	1	3802 S Oakville Av	18992	96	\$1,785.25
0218 - 445 - 03 - 0000	Yes	Single Family Detached	2,110	1	3804 S Oakville Av	18992	97	\$2,161.36
0218 - 445 - 04 - 0000	Yes	Single Family Detached	2,110	1	3806 S Oakville Av	18992	98	\$2,161.36
0218 - 445 - 05 - 0000	Yes	Single Family Detached	1,892	1	3808 S Oakville Av	18992	99	\$1,785.25
0218 - 445 - 06 - 0000	Yes	Single Family Detached	2,003	1	3810 S Oakville Av	18992	100	\$1,968.89
0218 - 445 - 07 - 0000	Yes	Single Family Detached	2,003	1	3840 S Oakville Ave	18992	101	\$1,968.89
0218 - 445 - 08 - 0000	Yes	Single Family Detached	1,892	1	3842 S Oakville Ave	18992	102	\$1,785.25
0218 - 445 - 09 - 0000	Yes	Single Family Detached	2,110	1	3844 S Oakville Ave	18992	103	\$2,161.36
0218 - 445 - 10 - 0000	Yes	Single Family Detached	2,110	1	3846 S Oakville Av	18992	104	\$2,161.36
0218 - 445 - 11 - 0000	Yes	Single Family Detached	1,892	1	3848 S Oakville Av	18992	105	\$1,785.25
0218 - 445 - 12 - 0000	Yes	Single Family Detached	2,003	1	3850 S Oakville Av	18992	106	\$1,968.89
0218 - 445 - 13 - 0000	Yes	Single Family Detached	2,003	1	3281 E Rutherford Dr	18992	107	\$1,968.89
0218 - 445 - 14 - 0000	Yes	Single Family Detached	2,003	1	3287 E Rutherford Dr	18992	108	\$1,968.89
0218 - 445 - 15 - 0000	Yes	Single Family Detached	2,003	1	3291 E Rutherford Dr	18992	109	\$1,968.89
0218 - 445 - 16 - 0000	No				--	--	--	\$0.00
0218 - 445 - 17 - 0000	No				--	--	--	\$0.00
0218 - 452 - 01 - 0000	Yes	Single Family Detached	2,158	1	3902 S Alexander Av	18991	1	\$2,161.36
0218 - 452 - 02 - 0000	Yes	Single Family Detached	2,275	1	3904 S Alexander Av	18991	2	\$2,161.36
0218 - 452 - 03 - 0000	Yes	Single Family Detached	2,513	1	3906 S Alexander Av	18991	3	\$2,455.95
0218 - 452 - 04 - 0000	Yes	Single Family Detached	2,513	1	3908 S Alexander	18991	4	\$2,455.95
0218 - 452 - 05 - 0000	Yes	Single Family Detached	2,275	1	3910 S Alexander	18991	5	\$2,161.36

City of Ontario
Community Facilities District No. 28
(New Haven Facilities - Area A)
Fiscal Year 2024-25 Special Tax Levy

Assessor's Parcel Number	Issuance of Building Permit	Land Use Class	Residential Floor Area (Sq. Ft.)	Number of Units	Street Address	Tract No.	Lot No.	FY 2024-25 Actual Special Tax
0218 - 452 - 06 - 0000	Yes	Single Family Detached	2,158	1	3912 S Alexander	18991	6	\$2,161.36
0218 - 452 - 07 - 0000	Yes	Single Family Detached	3,133	1	3932 S Alexander	18991	7	\$2,857.58
0218 - 452 - 08 - 0000	Yes	Single Family Detached	3,382	1	3942 S Alexander	18991	8	\$3,027.47
0218 - 452 - 09 - 0000	Yes	Single Family Detached	3,627	1	3952 S Alexander	18991	9	\$3,126.65
0218 - 452 - 12 - 0000	Yes	Single Family Detached	2,608	1	3992 S Alexander Av	18991	12	\$2,455.95
0218 - 452 - 13 - 0000	Yes	Single Family Detached	2,253	1		18991	13	\$2,161.36
0218 - 452 - 14 - 0000	Yes	Single Family Detached	2,068	1		18991	14	\$1,968.89
0218 - 452 - 18 - 0000	No				--	--	--	\$0.00
0218 - 452 - 19 - 0000	No				--	--	--	\$0.00
0218 - 452 - 20 - 0000	No				--	--	--	\$0.00
0218 - 452 - 21 - 0000	No				--	--	--	\$0.00
0218 - 452 - 23 - 0000	Yes	Single Family Detached	3,105	1	3972 S Alexander Av	18991	10	\$2,857.58
0218 - 452 - 24 - 0000	Yes	Single Family Detached	2,792	1	3982 S Alexander Av	18991	11	\$2,645.48
0218 - 452 - 25 - 0000	Yes	Single Family Detached	1,953	1	--	18991	15	\$1,968.89
0218 - 452 - 26 - 0000	Yes	Single Family Detached	2,068	1	4010 S New Haven Dr	20025	2	\$1,968.89
0218 - 452 - 27 - 0000	Yes	Single Family Detached	1,953	1	4020 S New Haven Dr	20025	3	\$1,968.89
0218 - 452 - 28 - 0000	Yes	Single Family Detached	2,068	1	4030 S New Haven Dr	20025	4	\$1,968.89
0218 - 452 - 29 - 0000	Yes	Single Family Detached	2,253	1	4040 S New Haven Dr	20025	5	\$2,161.36
0218 - 452 - 30 - 0000	Yes	Single Family Detached	1,953	1	4050 S New Haven Dr	20025	6	\$1,968.89
0218 - 452 - 31 - 0000	No				--	--	--	\$0.00
0218 - 462 - 01 - 0000	Yes	Single Family Detached	2,003	1	3470 E Santa Clara Ln	18992	1	\$1,968.89
0218 - 462 - 02 - 0000	Yes	Single Family Detached	1,892	1	3468 E Santa Clara Ln	18992	2	\$1,785.25
0218 - 462 - 03 - 0000	Yes	Single Family Detached	2,110	1	3466 E Santa Clara Ln	18992	3	\$2,161.36
0218 - 462 - 04 - 0000	Yes	Single Family Detached	2,110	1	3464 E Santa Clara Ln	18992	4	\$2,161.36
0218 - 462 - 05 - 0000	Yes	Single Family Detached	1,892	1	3462 E Santa Clara Ln	18992	5	\$1,785.25
0218 - 462 - 06 - 0000	Yes	Single Family Detached	2,003	1	3460 E Santa Clara Ln	18992	6	\$1,968.89
0218 - 462 - 07 - 0000	Yes	Single Family Detached	2,003	1	3955 S Merryvale Wy	18992	7	\$1,968.89
0218 - 462 - 08 - 0000	Yes	Single Family Detached	1,892	1	3953 S Merryvale Wy	18992	8	\$1,785.25
0218 - 462 - 09 - 0000	Yes	Single Family Detached	2,110	1	3951 S Merryvale Wy	18992	9	\$2,161.36
0218 - 462 - 10 - 0000	Yes	Single Family Detached	2,110	1	3945 S Merryvale Wy	18992	10	\$2,161.36
0218 - 462 - 11 - 0000	Yes	Single Family Detached	1,892	1	3943 S Merryvale Wy	18992	11	\$1,785.25
0218 - 462 - 12 - 0000	Yes	Single Family Detached	2,003	1	3941 S Merryvale Wy	18992	12	\$1,968.89
0218 - 462 - 13 - 0000	Yes	Single Family Detached	2,003	1	3935 S Merryvale Wy	18992	13	\$1,968.89
0218 - 462 - 14 - 0000	Yes	Single Family Detached	1,892	1	3933 S Merryvale Wy	18992	14	\$1,785.25
0218 - 462 - 15 - 0000	Yes	Single Family Detached	2,110	1	3931 S Merryvale Wy	18992	15	\$2,161.36
0218 - 462 - 16 - 0000	Yes	Single Family Detached	2,608	1	3940 S Merryvale Wy	18992	134	\$2,455.95
0218 - 462 - 17 - 0000	Yes	Single Family Detached	2,792	1	3950 S Merryvale Wy	18992	135	\$2,645.48
0218 - 462 - 18 - 0000	Yes	Single Family Detached	3,105	1	3960 S Merryvale Wy	18992	136	\$2,857.58
0218 - 462 - 19 - 0000	Yes	Single Family Detached	2,608	1	3970 S Merryvale Wy	18992	137	\$2,455.95
0218 - 462 - 20 - 0000	Yes	Single Family Detached	3,105	1	3980 S Merryvale Wy	18992	138	\$2,857.58
0218 - 462 - 21 - 0000	Yes	Single Family Detached	2,792	1	3981 S Mondavi Wy	18992	139	\$2,645.48
0218 - 462 - 22 - 0000	Yes	Single Family Detached	2,608	1	3971 S Mondavi Wy	18992	140	\$2,455.95
0218 - 462 - 23 - 0000	Yes	Single Family Detached	2,792	1	3961 S Mondavi Wy	18992	141	\$2,645.48
0218 - 462 - 24 - 0000	Yes	Single Family Detached	3,105	1	3951 S Mondavi Wy	18992	142	\$2,857.58
0218 - 462 - 25 - 0000	Yes	Single Family Detached	2,608	1	3941 S Mondavi Wy	18992	143	\$2,455.95
0218 - 462 - 26 - 0000	Yes	Single Family Detached	3,133	1	3980 S Mondavi Wy	18992	148	\$2,857.58
0218 - 462 - 27 - 0000	Yes	Single Family Detached	3,627	1	3970 S Mondavi Wy	18992	149	\$3,126.65
0218 - 462 - 28 - 0000	Yes	Single Family Detached	3,382	1	3960 S Mondavi Wy	18992	150	\$3,027.47
0218 - 462 - 29 - 0000	Yes	Single Family Detached	3,133	1	3950 S Mondavi Wy	18992	151	\$2,857.58
0218 - 462 - 30 - 0000	Yes	Single Family Detached	3,627	1	3940 S Mondavi Wy	18992	152	\$3,126.65
0218 - 462 - 31 - 0000	Yes	Single Family Detached	3,133	1	3941 S Somerston	18992	160	\$2,857.58
0218 - 462 - 32 - 0000	Yes	Single Family Detached	3,382	1	3951 S Somerston	18992	161	\$3,027.47
0218 - 462 - 33 - 0000	Yes	Single Family Detached	3,627	1	3961 S Somerston	18992	162	\$3,126.65
0218 - 462 - 34 - 0000	Yes	Single Family Detached	3,133	1	3971 S Somerston	18992	163	\$2,857.58
0218 - 462 - 35 - 0000	Yes	Single Family Detached	3,382	1	3981 S Somerston	18992	164	\$3,027.47
0218 - 462 - 36 - 0000	Yes	Single Family Detached	2,608	1	3996 S Somerston Wy	18992	165	\$2,455.95
0218 - 462 - 37 - 0000	Yes	Single Family Detached	3,105	1	3992 S Somerston Wy	18992	166	\$2,857.58
0218 - 462 - 38 - 0000	Yes	Single Family Detached	2,792	1	3982 S Somerston Wy	18992	167	\$2,645.48
0218 - 462 - 39 - 0000	Yes	Single Family Detached	2,608	1	3972 S Somerston Wy	18992	168	\$2,455.95
0218 - 462 - 40 - 0000	Yes	Single Family Detached	3,105	1	3962 S Somerston Wy	18992	169	\$2,857.58

City of Ontario
Community Facilities District No. 28
(New Haven Facilities - Area A)
Fiscal Year 2024-25 Special Tax Levy

Assessor's Parcel Number	Issuance of Building Permit	Land Use Class	Residential Floor Area (Sq. Ft.)	Number of Units	Street Address	Tract No.	Lot No.	FY 2024-25 Actual Special Tax
0218 - 462 - 41 - 0000	Yes	Single Family Detached	2,792	1	3952 S Somerston Wy	18992	170	\$2,645.48
0218 - 462 - 42 - 0000	Yes	Single Family Detached	2,608	1	3942 S Somerston Wy	18992	171	\$2,455.95
0218 - 462 - 43 - 0000	Yes	Single Family Detached	3,105	1	3932 S Somerston Wy	18992	172	\$2,857.58
0218 - 462 - 44 - 0000	Yes	Single Family Detached	2,608	1	3953 S Trinitas Wy	18992	190	\$2,455.95
0218 - 462 - 45 - 0000	Yes	Single Family Detached	3,105	1	3957 S Trinitas Wy	18992	191	\$2,857.58
0218 - 462 - 46 - 0000	Yes	Single Family Detached	2,792	1	3963 S Trinitas Wy	18992	192	\$2,645.48
0218 - 462 - 47 - 0000	Yes	Single Family Detached	2,608	1	3967 S Trinitas Wy	18992	193	\$2,455.95
0218 - 462 - 48 - 0000	Yes	Single Family Detached	3,105	1	3973 S Trinitas Wy	18992	194	\$2,857.58
0218 - 462 - 49 - 0000	Yes	Single Family Detached	2,792	1	3977 S Trinitas Wy	18992	195	\$2,645.48
0218 - 462 - 50 - 0000	Yes	Single Family Detached	2,608	1	3983 S Trinitas Wy	18992	196	\$2,455.95
0218 - 462 - 51 - 0000	Yes	Single Family Detached	3,105	1	3987 S Trinitas Wy	18992	197	\$2,857.58
0218 - 462 - 52 - 0000	Yes	Single Family Detached	2,792	1	3991 S Trinitas Wy	18992	198	\$2,645.48
0218 - 462 - 53 - 0000	Yes	Single Family Detached	1,953	1	3954 S Trinitas Wy	18992	199	\$1,968.89
0218 - 462 - 54 - 0000	Yes	Single Family Detached	2,068	1	3956 S Trinitas Wy	18992	200	\$1,968.89
0218 - 462 - 55 - 0000	Yes	Single Family Detached	2,253	1	3964 S Trinitas Wy	18992	201	\$2,161.36
0218 - 462 - 56 - 0000	Yes	Single Family Detached	1,953	1	3966 S Trinitas Wy	18992	202	\$1,968.89
0218 - 462 - 57 - 0000	Yes	Single Family Detached	2,253	1	3974 S Trinitas Wy	18992	203	\$2,161.36
0218 - 462 - 58 - 0000	Yes	Single Family Detached	1,953	1	3976 S Trinitas Wy	18992	204	\$1,968.89
0218 - 462 - 59 - 0000	Yes	Single Family Detached	2,253	1	3984 S Trinitas Wy	18992	205	\$2,161.36
0218 - 462 - 60 - 0000	Yes	Single Family Detached	2,068	1	3986 S Trinitas Wy	18992	206	\$1,968.89
0218 - 462 - 61 - 0000	Yes	Single Family Detached	2,253	1	3341 E Yountville Dr	18992	207	\$2,161.36
0218 - 462 - 62 - 0000	Yes	Single Family Detached	2,068	1	3331 E Yountville Dr	18992	208	\$1,968.89
0218 - 462 - 63 - 0000	Yes	Single Family Detached	2,253	1	3321 E Yountville Dr	18992	209	\$2,161.36
0218 - 462 - 64 - 0000	Yes	Single Family Detached	1,953	1	3311 E Yountville Dr	18992	210	\$1,968.89
0218 - 462 - 65 - 0000	Yes	Single Family Detached	1,953	1	4041 S New Haven Dr	18992	211	\$1,968.89
0218 - 462 - 66 - 0000	Yes	Single Family Detached	2,253	1	4037 S New Haven Dr	18992	212	\$2,161.36
0218 - 462 - 67 - 0000	Yes	Single Family Detached	2,068	1	4031 S New Haven Dr	18992	213	\$1,968.89
0218 - 462 - 68 - 0000	Yes	Single Family Detached	1,953	1	4027 S New Haven Dr	18992	214	\$1,968.89
0218 - 462 - 69 - 0000	Yes	Single Family Detached	2,253	1	4011 S New Haven Dr	18992	215	\$2,161.36
0218 - 462 - 70 - 0000	Yes	Single Family Detached	2,068	1	3957 S Oakville Av	18992	216	\$1,968.89
0218 - 462 - 71 - 0000	Yes	Single Family Detached	1,953	1	3951 S Oakville Av	18992	217	\$1,968.89
0218 - 462 - 72 - 0000	Yes	Single Family Detached	2,253	1	3947 S Oakville Av	18992	218	\$2,161.36
0218 - 462 - 73 - 0000	Yes	Single Family Detached	2,068	1	3941 S Oakville Av	18992	219	\$1,968.89
0218 - 462 - 74 - 0000	Yes	Single Family Detached	2,253	1	3937 S Oakville Av	18992	220	\$2,161.36
0218 - 462 - 75 - 0000	Yes	Single Family Detached	1,953	1	3931 S Oakville Av	18992	221	\$1,968.89
0218 - 462 - 76 - 0000	Yes	Single Family Detached	2,253	1	3927 S Oakville Av	18992	222	\$2,161.36
0218 - 462 - 77 - 0000	Yes	Single Family Detached	1,953	1	3921 S Oakville Av	18992	223	\$1,968.89
0218 - 462 - 78 - 0000	Yes	Single Family Detached	2,068	1	3917 S Oakville Av	18992	224	\$1,968.89
0218 - 462 - 79 - 0000	Yes	Single Family Detached	2,253	1	3911 S Oakville Av	18992	225	\$2,161.36
0218 - 462 - 82 - 0000	No				--	--	--	\$0.00
0218 - 462 - 83 - 0000	No				--	--	--	\$0.00
0218 - 462 - 84 - 0000	No				--	--	--	\$0.00
0218 - 462 - 85 - 0000	No				--	--	--	\$0.00
0218 - 462 - 86 - 0000	No				--	--	--	\$0.00
0218 - 462 - 87 - 0000	No				--	--	--	\$0.00
0218 - 463 - 01 - 0000	Yes	Single Family Attached	976	1	3310 E Yountville	18995	3	\$879.86
0218 - 463 - 02 - 0000	Yes	Single Family Attached	1,048	1	3310 E Yountville	18995	3	\$879.86
0218 - 463 - 03 - 0000	Yes	Single Family Attached	1,685	1	3310 E Yountville	18995	3	\$1,396.39
0218 - 463 - 04 - 0000	Yes	Single Family Attached	1,685	1	3310 E Yountville	18995	3	\$1,396.39
0218 - 463 - 05 - 0000	Yes	Single Family Attached	1,463	1	3310 E Yountville	18995	3	\$1,237.30
0218 - 463 - 06 - 0000	Yes	Single Family Attached	1,811	1	3310 E Yountville	18995	3	\$1,565.29
0218 - 463 - 07 - 0000	Yes	Single Family Attached	1,746	1	3310 E Yountville	18995	3	\$1,565.29
0218 - 463 - 08 - 0000	Yes	Single Family Attached	1,746	1	3310 E Yountville	18995	3	\$1,565.29
0218 - 463 - 09 - 0000	Yes	Single Family Attached	1,811	1	3310 E Yountville	18995	3	\$1,565.29
0218 - 463 - 10 - 0000	Yes	Single Family Attached	1,463	1	3310 E Yountville	18995	3	\$1,237.30
0218 - 463 - 11 - 0000	Yes	Single Family Attached	1,685	1	3310 E Yountville	18995	3	\$1,396.39
0218 - 463 - 12 - 0000	Yes	Single Family Attached	1,685	1	3310 E Yountville	18995	3	\$1,396.39
0218 - 463 - 13 - 0000	Yes	Single Family Attached	1,048	1	3310 E Yountville	18995	3	\$879.86
0218 - 463 - 14 - 0000	Yes	Single Family Attached	976	1	3310 E Yountville	18995	3	\$879.86
0218 - 463 - 15 - 0000	No				--	--	--	\$0.00

City of Ontario
Community Facilities District No. 28
(New Haven Facilities - Area A)
Fiscal Year 2024-25 Special Tax Levy

Assessor's Parcel Number	Issuance of Building Permit	Land Use Class	Residential Floor Area (Sq. Ft.)	Number of Units	Street Address	Tract No.	Lot No.	FY 2024-25 Actual Special Tax
0218 - 463 - 16 - 0000	Yes	Single Family Attached	976	1	3330 E Yountville	18995	3	\$879.86
0218 - 463 - 17 - 0000	Yes	Single Family Attached	1,048	1	3330 E Yountville	18995	3	\$879.86
0218 - 463 - 18 - 0000	Yes	Single Family Attached	1,685	1	3330 E Yountville	18995	3	\$1,396.39
0218 - 463 - 19 - 0000	Yes	Single Family Attached	1,685	1	3330 E Yountville	18995	3	\$1,396.39
0218 - 463 - 20 - 0000	Yes	Single Family Attached	1,463	1	3330 E Yountville	18995	3	\$1,237.30
0218 - 463 - 21 - 0000	Yes	Single Family Attached	1,811	1	3330 E Yountville	18995	3	\$1,565.29
0218 - 463 - 22 - 0000	Yes	Single Family Attached	1,746	1	3330 E Yountville	18995	3	\$1,565.29
0218 - 463 - 23 - 0000	Yes	Single Family Attached	1,746	1	3330 E Yountville	18995	3	\$1,565.29
0218 - 463 - 24 - 0000	Yes	Single Family Attached	1,811	1	3330 E Yountville	18995	3	\$1,565.29
0218 - 463 - 25 - 0000	Yes	Single Family Attached	1,463	1	3330 E Yountville	18995	3	\$1,237.30
0218 - 463 - 26 - 0000	Yes	Single Family Attached	1,685	1	3330 E Yountville	18995	3	\$1,396.39
0218 - 463 - 27 - 0000	Yes	Single Family Attached	1,685	1	3330 E Yountville	18995	3	\$1,396.39
0218 - 463 - 28 - 0000	Yes	Single Family Attached	1,048	1	3330 E Yountville	18995	3	\$879.86
0218 - 463 - 29 - 0000	Yes	Single Family Attached	976	1	3330 E Yountville	18995	3	\$879.86
0218 - 463 - 30 - 0000	No				--	--	--	\$0.00
0218 - 463 - 31 - 0000	Yes	Single Family Attached	976	1	3350 E Yountville	18995	3	\$879.86
0218 - 463 - 32 - 0000	Yes	Single Family Attached	1,048	1	3350 E Yountville	18995	3	\$879.86
0218 - 463 - 33 - 0000	Yes	Single Family Attached	1,685	1	3350 E Yountville	18995	3	\$1,396.39
0218 - 463 - 34 - 0000	Yes	Single Family Attached	1,685	1	3350 E Yountville	18995	3	\$1,396.39
0218 - 463 - 35 - 0000	Yes	Single Family Attached	1,463	1	3350 E Yountville	18995	3	\$1,237.30
0218 - 463 - 36 - 0000	Yes	Single Family Attached	1,811	1	3350 E Yountville	18995	3	\$1,565.29
0218 - 463 - 37 - 0000	Yes	Single Family Attached	1,746	1	3350 E Yountville	18995	3	\$1,565.29
0218 - 463 - 38 - 0000	Yes	Single Family Attached	1,746	1	3350 E Yountville	18995	3	\$1,565.29
0218 - 463 - 39 - 0000	Yes	Single Family Attached	1,811	1	3350 E Yountville	18995	3	\$1,565.29
0218 - 463 - 40 - 0000	Yes	Single Family Attached	1,463	1	3350 E Yountville	18995	3	\$1,237.30
0218 - 463 - 41 - 0000	Yes	Single Family Attached	1,685	1	3350 E Yountville	18995	3	\$1,396.39
0218 - 463 - 42 - 0000	Yes	Single Family Attached	1,685	1	3350 E Yountville	18995	3	\$1,396.39
0218 - 463 - 43 - 0000	Yes	Single Family Attached	1,048	1	3350 E Yountville	18995	3	\$879.86
0218 - 463 - 44 - 0000	Yes	Single Family Attached	976	1	3350 E Yountville	18995	3	\$879.86
0218 - 463 - 45 - 0000	No				--	--	--	\$0.00
0218 - 463 - 46 - 0000	No				--	--	--	\$0.00
0218 - 463 - 47 - 0000	No				--	--	--	\$0.00
0218 - 463 - 48 - 0000	No				--	--	--	\$0.00
0218 - 464 - 02 - 0000	No				--	--	--	\$0.00
0218 - 464 - 03 - 0000	No				--	--	--	\$0.00
0218 - 464 - 04 - 0000	No				--	--	--	\$0.00
0218 - 464 - 05 - 0000	Yes	Single Family Attached	976	1	3410 E Santa Clara Paseo	18996	12	\$879.86
0218 - 464 - 06 - 0000	Yes	Single Family Attached	1,048	1	3410 E Santa Clara Paseo	18996	12	\$879.86
0218 - 464 - 07 - 0000	Yes	Single Family Attached	1,685	1	3410 E Santa Clara Paseo	18996	12	\$1,396.39
0218 - 464 - 08 - 0000	Yes	Single Family Attached	1,685	1	3410 E Santa Clara Paseo	18996	12	\$1,396.39
0218 - 464 - 09 - 0000	Yes	Single Family Attached	1,463	1	3410 E Santa Clara Paseo	18996	12	\$1,237.30
0218 - 464 - 10 - 0000	Yes	Single Family Attached	1,811	1	3410 E Santa Clara Paseo	18996	12	\$1,565.29
0218 - 464 - 11 - 0000	Yes	Single Family Attached	1,746	1	3410 E Santa Clara Paseo	18996	12	\$1,565.29
0218 - 464 - 12 - 0000	Yes	Single Family Attached	1,746	1	3410 E Santa Clara Paseo	18996	12	\$1,565.29
0218 - 464 - 13 - 0000	Yes	Single Family Attached	1,811	1	3410 E Santa Clara Paseo	18996	12	\$1,565.29
0218 - 464 - 14 - 0000	Yes	Single Family Attached	1,463	1	3410 E Santa Clara Paseo	18996	12	\$1,237.30
0218 - 464 - 15 - 0000	Yes	Single Family Attached	1,685	1	3410 E Santa Clara Paseo	18996	12	\$1,396.39
0218 - 464 - 16 - 0000	Yes	Single Family Attached	1,685	1	3410 E Santa Clara Paseo	18996	12	\$1,396.39
0218 - 464 - 17 - 0000	Yes	Single Family Attached	1,048	1	3410 E Santa Clara Paseo	18996	12	\$879.86
0218 - 464 - 18 - 0000	Yes	Single Family Attached	976	1	3410 E Santa Clara Paseo	18996	12	\$879.86
0218 - 464 - 19 - 0000	Yes	Single Family Attached	976	1	3430 E Santa Clara Paseo	18996	13	\$879.86
0218 - 464 - 20 - 0000	Yes	Single Family Attached	1,048	1	3430 E Santa Clara Paseo	18996	13	\$879.86
0218 - 464 - 21 - 0000	Yes	Single Family Attached	1,685	1	3430 E Santa Clara Paseo	18996	13	\$1,396.39
0218 - 464 - 22 - 0000	Yes	Single Family Attached	1,685	1	3430 E Santa Clara Paseo	18996	13	\$1,396.39
0218 - 464 - 23 - 0000	Yes	Single Family Attached	1,463	1	3430 E Santa Clara Paseo	18996	13	\$1,237.30
0218 - 464 - 24 - 0000	Yes	Single Family Attached	1,811	1	3430 E Santa Clara Paseo	18996	13	\$1,565.29
0218 - 464 - 25 - 0000	Yes	Single Family Attached	1,746	1	3430 E Santa Clara Paseo	18996	13	\$1,565.29
0218 - 464 - 26 - 0000	Yes	Single Family Attached	1,746	1	3430 E Santa Clara Paseo	18996	13	\$1,565.29
0218 - 464 - 27 - 0000	Yes	Single Family Attached	1,811	1	3430 E Santa Clara Paseo	18996	13	\$1,565.29
0218 - 464 - 28 - 0000	Yes	Single Family Attached	1,463	1	3430 E Santa Clara Paseo	18996	13	\$1,237.30

City of Ontario
Community Facilities District No. 28
(New Haven Facilities - Area A)
Fiscal Year 2024-25 Special Tax Levy

Assessor's Parcel Number	Issuance of Building Permit	Land Use Class	Residential Floor Area (Sq. Ft.)	Number of Units	Street Address	Tract No.	Lot No.	FY 2024-25 Actual Special Tax
0218 - 464 - 29 - 0000	Yes	Single Family Attached	1,685	1	3430 E Santa Clara Paseo	18996	13	\$1,396.39
0218 - 464 - 30 - 0000	Yes	Single Family Attached	1,685	1	3430 E Santa Clara Paseo	18996	13	\$1,396.39
0218 - 464 - 31 - 0000	Yes	Single Family Attached	1,048	1	3430 E Santa Clara Paseo	18996	13	\$879.86
0218 - 464 - 32 - 0000	Yes	Single Family Attached	976	1	3430 E Santa Clara Paseo	18996	13	\$879.86
0218 - 464 - 33 - 0000	Yes	Single Family Attached	976	1	3440 E Santa Clara Paseo	18996	14	\$879.86
0218 - 464 - 34 - 0000	Yes	Single Family Attached	1,048	1	3440 E Santa Clara Paseo	18996	14	\$879.86
0218 - 464 - 35 - 0000	Yes	Single Family Attached	1,685	1	3440 E Santa Clara Paseo	18996	14	\$1,396.39
0218 - 464 - 36 - 0000	Yes	Single Family Attached	1,685	1	3440 E Santa Clara Paseo	18996	14	\$1,396.39
0218 - 464 - 37 - 0000	Yes	Single Family Attached	1,463	1	3440 E Santa Clara Paseo	18996	14	\$1,237.30
0218 - 464 - 38 - 0000	Yes	Single Family Attached	1,811	1	3440 E Santa Clara Paseo	18996	14	\$1,565.29
0218 - 464 - 39 - 0000	Yes	Single Family Attached	1,746	1	3440 E Santa Clara Paseo	18996	14	\$1,565.29
0218 - 464 - 40 - 0000	No				--	--	--	\$0.00
0218 - 464 - 41 - 0000	No				--	--	--	\$0.00
0218 - 464 - 42 - 0000	No				--	--	--	\$0.00
0218 - 513 - 32 - 0000	No				--	--	--	\$0.00
0218 - 513 - 33 - 0000	Yes	Single Family Attached	976	1	3290 E Yountville	18995	1	\$879.86
0218 - 513 - 34 - 0000	Yes	Single Family Attached	1,048	1	3291 E Yountville	18995	1	\$879.86
0218 - 513 - 35 - 0000	Yes	Single Family Attached	1,685	1	3292 E Yountville	18995	1	\$1,396.39
0218 - 513 - 36 - 0000	Yes	Single Family Attached	1,685	1	3293 E Yountville	18995	1	\$1,396.39
0218 - 513 - 37 - 0000	Yes	Single Family Attached	1,463	1	3294 E Yountville	18995	1	\$1,237.30
0218 - 513 - 38 - 0000	Yes	Single Family Attached	1,811	1	3295 E Yountville	18995	1	\$1,565.29
0218 - 513 - 39 - 0000	Yes	Single Family Attached	1,746	1	3296 E Yountville	18995	1	\$1,565.29
0218 - 513 - 40 - 0000	Yes	Single Family Attached	1,746	1	3297 E Yountville	18995	1	\$1,565.29
0218 - 513 - 41 - 0000	Yes	Single Family Attached	1,811	1	3298 E Yountville	18995	1	\$1,565.29
0218 - 513 - 42 - 0000	Yes	Single Family Attached	1,463	1	3299 E Yountville	18995	1	\$1,237.30
0218 - 513 - 43 - 0000	Yes	Single Family Attached	1,685	1	3300 E Yountville	18995	1	\$1,396.39
0218 - 513 - 44 - 0000	Yes	Single Family Attached	1,685	1	3301 E Yountville	18995	1	\$1,396.39
0218 - 513 - 45 - 0000	Yes	Single Family Attached	1,048	1	3302 E Yountville	18995	1	\$879.86
0218 - 513 - 46 - 0000	Yes	Single Family Attached	976	1	3303 E Yountville	18995	1	\$879.86
0218 - 513 - 47 - 0000	No				--	--	--	\$0.00

Total Special Tax Levy for FY 2024-25								\$688,588.89
--	--	--	--	--	--	--	--	---------------------

City of Ontario
Community Facilities District No. 30
(New Haven Facilities - Area B)
Fiscal Year 2024-25 Special Tax Levy

Assessor's Parcel Number	Issuance of Building Permit	Land Use Class	Residential Floor Area (Sq. Ft.)	Number of Units	Street Address	Tract No.	Lot No.	FY 2024-25 Actual Special Tax
0218 - 402 - 04 - 0000	No				--	--	--	\$0.00
0218 - 402 - 05 - 0000	No				--	--	--	\$0.00
0218 - 402 - 06 - 0000	No				--	--	--	\$0.00
0218 - 402 - 16 - 0000	No				--	--	--	\$0.00
0218 - 402 - 17 - 0000	No				--	--	--	\$0.00
0218 - 402 - 21 - 0000	No				--	--	--	\$0.00
0218 - 402 - 22 - 0000	No				--	--	--	\$0.00
0218 - 402 - 28 - 0000	No				--	--	--	\$0.00
0218 - 472 - 01 - 0000	Yes	Single Family Detached	2,003	1	3277 E Rutherford Dr	18993	1	\$1,896.00
0218 - 472 - 02 - 0000	Yes	Single Family Detached	2,003	1	3275 E Rutherford Dr	18993	2	\$1,896.00
0218 - 472 - 03 - 0000	Yes	Single Family Detached	2,003	1	3273 E Rutherford Dr	18993	3	\$1,896.00
0218 - 472 - 04 - 0000	Yes	Single Family Detached	2,003	1	3295 E Mayacama Wy	18993	4	\$1,896.00
0218 - 472 - 05 - 0000	Yes	Single Family Detached	1,892	1	3293 E Mayacama Wy	18993	5	\$1,837.00
0218 - 472 - 06 - 0000	Yes	Single Family Detached	2,110	1	3291 E Mayacama Wy	18993	6	\$2,053.00
0218 - 472 - 07 - 0000	Yes	Single Family Detached	2,110	1	3287 E Mayacama Wy	18993	7	\$2,053.00
0218 - 472 - 08 - 0000	Yes	Single Family Detached	1,892	1	3285 E Mayacama Wy	18993	8	\$1,837.00
0218 - 472 - 09 - 0000	Yes	Single Family Detached	2,003	1	3283 E Mayacama Wy	18993	9	\$1,896.00
0218 - 472 - 10 - 0000	Yes	Single Family Detached	2,003	1	3279 E Mayacama Wy	18993	10	\$1,896.00
0218 - 472 - 11 - 0000	Yes	Single Family Detached	1,892	1	3277 E Mayacama Wy	18993	11	\$1,837.00
0218 - 472 - 12 - 0000	Yes	Single Family Detached	2,110	1	3275 E Mayacama Wy	18993	12	\$2,053.00
0218 - 472 - 13 - 0000	Yes	Single Family Detached	2,110	1	3273 E Mayacama Wy	18993	13	\$2,053.00
0218 - 472 - 14 - 0000	Yes	Single Family Detached	1,892	1	3271 E Mayacama Wy	18993	14	\$1,837.00
0218 - 472 - 15 - 0000	Yes	Single Family Detached	2,003	1	3269 E Mayacama Wy	18993	15	\$1,896.00
0218 - 472 - 16 - 0000	Yes	Single Family Detached	1,892	1	3267 E Mayacama Wy	18993	16	\$1,837.00
0218 - 472 - 17 - 0000	Yes	Single Family Detached	2,110	1	3265 E Mayacama Wy	18993	17	\$2,053.00
0218 - 472 - 18 - 0000	Yes	Single Family Detached	1,892	1	3263 E Mayacama Wy	18993	18	\$1,837.00
0218 - 472 - 19 - 0000	Yes	Single Family Detached	2,003	1	3261 E Mayacama Wy	18993	19	\$1,896.00
0218 - 472 - 20 - 0000	Yes	Single Family Detached	2,158	1	3241 E Mayacama Wy	18993	20	\$2,053.00
0218 - 472 - 21 - 0000	Yes	Single Family Detached	2,200	1	3239 E Mayacama Wy	18993	21	\$2,053.00
0218 - 472 - 22 - 0000	Yes	Single Family Detached	2,513	1	3237 E Mayacama Wy	18993	22	\$2,404.00
0218 - 472 - 23 - 0000	Yes	Single Family Detached	2,513	1	3235 E Mayacama Wy	18993	23	\$2,404.00
0218 - 472 - 24 - 0000	Yes	Single Family Detached	2,200	1	3233 E Mayacama Wy	18993	24	\$2,053.00
0218 - 472 - 25 - 0000	Yes	Single Family Detached	2,158	1	3231 E Mayacama Wy	18993	25	\$2,053.00
0218 - 472 - 26 - 0000	Yes	Single Family Detached	2,158	1	3211 E Mayacama Wy	--	--	\$2,053.00
0218 - 472 - 27 - 0000	Yes	Single Family Detached	2,275	1	3209 E Mayacama Wy	--	--	\$2,053.00
0218 - 472 - 28 - 0000	Yes	Single Family Detached	2,513	1	3207 E Mayacama Wy	--	--	\$2,404.00
0218 - 472 - 29 - 0000	Yes	Single Family Detached	2,513	1	3205 E Mayacama Wy	18993	29	\$2,404.00
0218 - 472 - 30 - 0000	Yes	Single Family Detached	2,275	1	3203 E Mayacama Wy	18993	30	\$2,053.00
0218 - 472 - 31 - 0000	Yes	Single Family Detached	2,158	1	3201 E Mayacama Wy	18993	31	\$2,053.00
0218 - 472 - 32 - 0000	Yes	Single Family Detached	2,158	1	3191 E Mayacama Wy	18993	32	\$2,053.00
0218 - 472 - 33 - 0000	Yes	Single Family Detached	2,200	1	3189 E Mayacama Wy	18993	33	\$2,053.00
0218 - 472 - 34 - 0000	Yes	Single Family Detached	2,513	1	3187 E Mayacama Wy	18993	34	\$2,404.00
0218 - 472 - 35 - 0000	Yes	Single Family Detached	2,513	1	3185 E Mayacama Wy	18993	35	\$2,404.00
0218 - 472 - 36 - 0000	Yes	Single Family Detached	2,200	1	3183 E Mayacama Wy	18993	36	\$2,053.00
0218 - 472 - 37 - 0000	Yes	Single Family Detached	2,158	1	3181 E Mayacama Wy	18993	37	\$2,053.00
0218 - 472 - 38 - 0000	Yes	Single Family Detached	2,158	1	3151 E Mayacama Wy	18993	38	\$2,053.00
0218 - 472 - 39 - 0000	Yes	Single Family Detached	2,200	1	3149 E Mayacama Wy	18993	39	\$2,053.00
0218 - 472 - 40 - 0000	Yes	Single Family Detached	2,513	1	3147 E Mayacama Wy	18993	40	\$2,404.00
0218 - 472 - 41 - 0000	Yes	Single Family Detached	2,513	1	3145 E Mayacama Wy	18993	41	\$2,404.00
0218 - 472 - 42 - 0000	Yes	Single Family Detached	2,275	1	3143 E Mayacama Wy	18993	42	\$2,053.00
0218 - 472 - 43 - 0000	Yes	Single Family Detached	2,158	1	3141 E Mayacama Wy	18993	43	\$2,053.00
0218 - 472 - 44 - 0000	Yes	Single Family Detached	2,158	1	3131 E Mayacama Wy	18993	44	\$2,053.00
0218 - 472 - 45 - 0000	Yes	Single Family Detached	2,200	1	3129 E Mayacama Wy	18993	45	\$2,053.00
0218 - 472 - 46 - 0000	Yes	Single Family Detached	2,513	1	3127 E Mayacama Wy	18993	46	\$2,404.00
0218 - 472 - 47 - 0000	Yes	Single Family Detached	2,513	1	3125 E Mayacama Wy	18993	47	\$2,404.00
0218 - 472 - 48 - 0000	Yes	Single Family Detached	2,275	1	3123 E Mayacama Wy	18993	48	\$2,053.00
0218 - 472 - 49 - 0000	Yes	Single Family Detached	2,158	1	3121 E Mayacama Wy	18993	49	\$2,053.00
0218 - 472 - 50 - 0000	Yes	Single Family Detached	2,158	1	--	18993	50	\$2,053.00
0218 - 472 - 51 - 0000	Yes	Single Family Detached	2,200	1	--	18993	51	\$2,053.00
0218 - 472 - 52 - 0000	Yes	Single Family Detached	2,513	1	--	18993	52	\$2,404.00
0218 - 472 - 53 - 0000	Yes	Single Family Detached	2,513	1	--	18993	53	\$2,404.00
0218 - 472 - 54 - 0000	Yes	Single Family Detached	2,200	1	--	18993	54	\$2,053.00
0218 - 472 - 55 - 0000	Yes	Single Family Detached	2,158	1	--	18993	55	\$2,053.00
0218 - 472 - 56 - 0000	Yes	Single Family Detached	2,513	1	--	18993	56	\$2,404.00
0218 - 472 - 57 - 0000	Yes	Single Family Detached	2,275	1	--	18993	57	\$2,053.00
0218 - 472 - 58 - 0000	Yes	Single Family Detached	2,158	1	--	18993	58	\$2,053.00
0218 - 472 - 59 - 0000	Yes	Single Family Detached	2,158	1	--	18993	59	\$2,053.00
0218 - 472 - 60 - 0000	Yes	Single Family Detached	2,200	1	--	18993	60	\$2,053.00
0218 - 472 - 61 - 0000	Yes	Single Family Detached	2,513	1	--	18993	61	\$2,404.00
0218 - 472 - 62 - 0000	Yes	Single Family Detached	2,513	1	--	18993	62	\$2,404.00
0218 - 472 - 63 - 0000	Yes	Single Family Detached	2,200	1	--	18993	63	\$2,053.00
0218 - 472 - 64 - 0000	Yes	Single Family Detached	2,158	1	--	18993	64	\$2,053.00
0218 - 472 - 65 - 0000	No				--	--	--	\$0.00
0218 - 472 - 66 - 0000	No				--	--	--	\$0.00

City of Ontario
Community Facilities District No. 30
(New Haven Facilities - Area B)
Fiscal Year 2024-25 Special Tax Levy

Assessor's Parcel Number	Issuance of Building Permit	Land Use Class	Residential Floor Area (Sq. Ft.)	Number of Units	Street Address	Tract No.	Lot No.	FY 2024-25 Actual Special Tax
0218 - 472 - 67 - 0000	No				--	--	--	\$0.00
0218 - 472 - 68 - 0000	No				--	--	--	\$0.00
0218 - 472 - 69 - 0000	No				--	--	--	\$0.00
0218 - 472 - 70 - 0000	No				--	--	--	\$0.00
0218 - 472 - 71 - 0000	No				--	--	--	\$0.00
0218 - 472 - 72 - 0000	No				--	--	--	\$0.00
0218 - 472 - 73 - 0000	No				--	--	--	\$0.00
0218 - 472 - 74 - 0000	No				--	--	--	\$0.00
0218 - 473 - 01 - 0000	Yes	Single Family Detached	3,133	1	--	18993	161	\$2,816.00
0218 - 473 - 02 - 0000	Yes	Single Family Detached	3,627	1	--	18993	162	\$3,156.00
0218 - 473 - 03 - 0000	Yes	Single Family Detached	3,382	1	--	18993	163	\$2,962.00
0218 - 473 - 04 - 0000	Yes	Single Family Detached	3,627	1	--	18993	164	\$3,156.00
0218 - 473 - 05 - 0000	Yes	Single Family Detached	3,382	1	--	18993	165	\$2,962.00
0218 - 473 - 06 - 0000	Yes	Single Family Detached	3,133	1	--	18993	166	\$2,816.00
0218 - 473 - 07 - 0000	Yes	Single Family Detached	3,627	1	--	18993	167	\$3,156.00
0218 - 473 - 08 - 0000	Yes	Single Family Detached	3,382	1	--	18993	168	\$2,962.00
0218 - 473 - 09 - 0000	Yes	Single Family Detached	3,133	1	--	18993	169	\$2,816.00
0218 - 473 - 10 - 0000	Yes	Single Family Detached	3,627	1	--	18993	170	\$3,156.00
0218 - 473 - 11 - 0000	Yes	Single Family Detached	3,382	1	--	18993	171	\$2,962.00
0218 - 473 - 12 - 0000	Yes	Single Family Detached	3,133	1	--	18993	172	\$2,816.00
0218 - 473 - 13 - 0000	Yes	Single Family Detached	3,627	1	--	18993	173	\$3,156.00
0218 - 473 - 14 - 0000	Yes	Single Family Detached	3,382	1	--	18993	174	\$2,962.00
0218 - 473 - 15 - 0000	Yes	Single Family Detached	3,133	1	--	18993	175	\$2,816.00
0218 - 473 - 16 - 0000	Yes	Single Family Detached	3,133	1	--	18993	176	\$2,816.00
0218 - 473 - 17 - 0000	Yes	Single Family Detached	3,382	1	--	18993	177	\$2,962.00
0218 - 473 - 18 - 0000	Yes	Single Family Detached	3,627	1	--	18993	178	\$3,156.00
0218 - 473 - 19 - 0000	Yes	Single Family Detached	3,382	1	--	18993	179	\$2,962.00
0218 - 473 - 20 - 0000	Yes	Single Family Detached	3,627	1	--	18993	180	\$3,156.00
0218 - 473 - 21 - 0000	Yes	Single Family Detached	3,133	1	--	18993	181	\$2,816.00
0218 - 473 - 22 - 0000	Yes	Single Family Detached	3,382	1	--	18993	182	\$2,962.00
0218 - 473 - 23 - 0000	Yes	Single Family Detached	3,627	1	--	18993	183	\$3,156.00
0218 - 473 - 24 - 0000	Yes	Single Family Detached	3,133	1	--	18993	184	\$2,816.00
0218 - 473 - 25 - 0000	Yes	Single Family Detached	3,382	1	--	18993	185	\$2,962.00
0218 - 473 - 26 - 0000	Yes	Single Family Detached	3,627	1	--	18993	186	\$3,156.00
0218 - 473 - 27 - 0000	Yes	Single Family Detached	3,133	1	--	18993	187	\$2,816.00
0218 - 473 - 28 - 0000	Yes	Single Family Detached	3,382	1	--	18993	188	\$2,962.00
0218 - 473 - 29 - 0000	Yes	Single Family Detached	3,627	1	--	18993	189	\$3,156.00
0218 - 473 - 30 - 0000	Yes	Single Family Detached	3,133	1	--	18993	190	\$2,816.00
0218 - 482 - 01 - 0000	Yes	Single Family Detached	2,158	1	--	18993	65	\$2,053.00
0218 - 482 - 02 - 0000	Yes	Single Family Detached	2,200	1	--	18993	66	\$2,053.00
0218 - 482 - 03 - 0000	Yes	Single Family Detached	2,513	1	--	18993	67	\$2,404.00
0218 - 482 - 04 - 0000	Yes	Single Family Detached	2,513	1	--	18993	68	\$2,404.00
0218 - 482 - 05 - 0000	Yes	Single Family Detached	2,200	1	--	18993	69	\$2,053.00
0218 - 482 - 06 - 0000	Yes	Single Family Detached	2,158	1	--	18993	70	\$2,053.00
0218 - 482 - 07 - 0000	Yes	Single Family Detached	2,158	1	--	18993	71	\$2,053.00
0218 - 482 - 08 - 0000	Yes	Single Family Detached	2,200	1	--	18993	72	\$2,053.00
0218 - 482 - 09 - 0000	Yes	Single Family Detached	2,513	1	--	18993	73	\$2,404.00
0218 - 482 - 10 - 0000	Yes	Single Family Detached	2,513	1	--	18993	74	\$2,404.00
0218 - 482 - 11 - 0000	Yes	Single Family Detached	2,275	1	--	18993	75	\$2,053.00
0218 - 482 - 12 - 0000	Yes	Single Family Detached	2,158	1	--	18993	76	\$2,053.00
0218 - 482 - 13 - 0000	Yes	Single Family Detached	2,158	1	3940 S Silver Oak Way	18993	77	\$2,053.00
0218 - 482 - 14 - 0000	Yes	Single Family Detached	2,200	1	3940 S Silver Oak Way	18993	78	\$2,053.00
0218 - 482 - 15 - 0000	Yes	Single Family Detached	2,513	1	3946 S Silver Oak Way	18993	79	\$2,404.00
0218 - 482 - 16 - 0000	Yes	Single Family Detached	2,513	1	3950 S Silver Oak Way	18993	80	\$2,404.00
0218 - 482 - 17 - 0000	Yes	Single Family Detached	2,275	1	3952 S Silver Oak Way	18993	81	\$2,053.00
0218 - 482 - 18 - 0000	Yes	Single Family Detached	2,158	1	3956 S Silver Oak Way	18993	82	\$2,053.00
0218 - 482 - 19 - 0000	Yes	Single Family Detached	2,158	1	--	18993	83	\$2,053.00
0218 - 482 - 20 - 0000	Yes	Single Family Detached	2,200	1	--	18993	84	\$2,053.00
0218 - 482 - 21 - 0000	Yes	Single Family Detached	2,513	1	--	18993	85	\$2,404.00
0218 - 482 - 22 - 0000	Yes	Single Family Detached	2,513	1	--	18993	86	\$2,404.00
0218 - 482 - 23 - 0000	Yes	Single Family Detached	2,200	1	--	18993	87	\$2,053.00
0218 - 482 - 24 - 0000	Yes	Single Family Detached	2,158	1	--	18993	88	\$2,053.00
0218 - 482 - 25 - 0000	Yes	Single Family Detached	2,792	1	3121 E La Avenida Dr	18993	89	\$2,557.00
0218 - 482 - 26 - 0000	Yes	Single Family Detached	3,105	1	3125 E La Avenida Dr	18993	90	\$2,816.00
0218 - 482 - 27 - 0000	Yes	Single Family Detached	2,608	1	3131 E La Avenida Dr	18993	91	\$2,404.00
0218 - 482 - 28 - 0000	Yes	Single Family Detached	2,792	1	3133 E La Avenida Dr	18993	92	\$2,557.00
0218 - 482 - 29 - 0000	Yes	Single Family Detached	3,105	1	3141 E La Avenida Dr	18993	93	\$2,816.00
0218 - 482 - 30 - 0000	Yes	Single Family Detached	2,608	1	3161 E La Avenida Dr	18993	94	\$2,404.00
0218 - 482 - 31 - 0000	Yes	Single Family Detached	3,105	1	3171 E La Avenida Dr	18993	95	\$2,816.00
0218 - 482 - 32 - 0000	Yes	Single Family Detached	2,792	1	3181 E La Avenida Dr	18993	96	\$2,557.00
0218 - 482 - 33 - 0000	Yes	Single Family Detached	2,608	1	3191 E La Avenida Dr	18993	97	\$2,404.00
0218 - 482 - 34 - 0000	Yes	Single Family Detached	3,105	1	3211 E La Avenida Dr	18993	98	\$2,816.00
0218 - 482 - 35 - 0000	Yes	Single Family Detached	2,792	1	3221 E La Avenida Dr	18993	99	\$2,557.00
0218 - 482 - 36 - 0000	Yes	Single Family Detached	2,608	1	3231 E La Avenida Dr	18993	100	\$2,404.00

City of Ontario
Community Facilities District No. 30
(New Haven Facilities - Area B)
Fiscal Year 2024-25 Special Tax Levy

Assessor's Parcel Number	Issuance of Building Permit	Land Use Class	Residential Floor Area (Sq. Ft.)	Number of Units	Street Address	Tract No.	Lot No.	FY 2024-25 Actual Special Tax
0218 - 482 - 37 - 0000	Yes	Single Family Detached	2,792	1	3230 E Artessa Wy	18993	101	\$2,557.00
0218 - 482 - 38 - 0000	Yes	Single Family Detached	2,608	1	3220 E Artessa Wy	18993	102	\$2,404.00
0218 - 482 - 39 - 0000	Yes	Single Family Detached	3,105	1	3210 E Artessa Wy	18993	103	\$2,816.00
0218 - 482 - 40 - 0000	Yes	Single Family Detached	2,792	1	3190 E Artessa Wy	18993	104	\$2,557.00
0218 - 482 - 41 - 0000	Yes	Single Family Detached	2,608	1	3180 E Artessa Wy	18993	105	\$2,404.00
0218 - 482 - 42 - 0000	Yes	Single Family Detached	3,105	1	3170 E Artessa Wy	18993	106	\$2,816.00
0218 - 482 - 43 - 0000	Yes	Single Family Detached	2,792	1	3160 E Artessa Wy	18993	107	\$2,557.00
0218 - 482 - 44 - 0000	Yes	Single Family Detached	2,608	1	3150 E Artessa Wy	18993	108	\$2,404.00
0218 - 482 - 45 - 0000	Yes	Single Family Detached	2,792	1	3140 E Artessa Wy	18993	109	\$2,557.00
0218 - 482 - 46 - 0000	Yes	Single Family Detached	2,608	1	3130 E Artessa Wy	18993	110	\$2,404.00
0218 - 482 - 47 - 0000	Yes	Single Family Detached	2,792	1	3120 E Artessa Wy	18993	111	\$2,557.00
0218 - 482 - 48 - 0000	Yes	Single Family Detached	3,105	1	3118 E Artessa Wy	18993	112	\$2,816.00
0218 - 482 - 49 - 0000	No				--	--	--	\$0.00
0218 - 482 - 50 - 0000	No				--	--	--	\$0.00
0218 - 482 - 51 - 0000	No				--	--	--	\$0.00
0218 - 482 - 52 - 0000	No				--	--	--	\$0.00
0218 - 482 - 53 - 0000	No				--	--	--	\$0.00
0218 - 482 - 54 - 0000	No				--	--	--	\$0.00
0218 - 482 - 55 - 0000	No				--	--	--	\$0.00
0218 - 483 - 01 - 0000	Yes	Single Family Detached	3,133	1	3121 E Artessa Wy	18993	113	\$2,816.00
0218 - 483 - 02 - 0000	Yes	Single Family Detached	3,382	1	3125 E Artessa Wy	18993	114	\$2,962.00
0218 - 483 - 03 - 0000	Yes	Single Family Detached	3,627	1	3131 E Artessa Wy	18993	115	\$3,156.00
0218 - 483 - 04 - 0000	Yes	Single Family Detached	3,382	1	3141 E Artessa Wy	18993	116	\$2,962.00
0218 - 483 - 05 - 0000	Yes	Single Family Detached	3,133	1	3151 E Artessa Wy	18993	117	\$2,816.00
0218 - 483 - 06 - 0000	Yes	Single Family Detached	3,627	1	3161 E Artessa Wy	18993	118	\$3,156.00
0218 - 483 - 07 - 0000	Yes	Single Family Detached	3,382	1	3171 E Artessa Wy	18993	119	\$2,962.00
0218 - 483 - 08 - 0000	Yes	Single Family Detached	3,133	1	3181 E Artessa Wy	18993	120	\$2,816.00
0218 - 483 - 09 - 0000	Yes	Single Family Detached	3,627	1	3211 E Artessa Wy	18993	121	\$3,156.00
0218 - 483 - 10 - 0000	Yes	Single Family Detached	3,354	1	3221 E Artessa Wy	18993	122	\$2,962.00
0218 - 483 - 11 - 0000	Yes	Single Family Detached	3,133	1	3231 E Artessa Wy	18993	123	\$2,816.00
0218 - 483 - 12 - 0000	Yes	Single Family Detached	3,382	1	3230 E Sterling St	18993	124	\$2,962.00
0218 - 483 - 13 - 0000	Yes	Single Family Detached	3,627	1	3220 E Sterling St	18993	125	\$3,156.00
0218 - 483 - 14 - 0000	Yes	Single Family Detached	3,133	1	3210 E Sterling St	18993	126	\$2,816.00
0218 - 483 - 15 - 0000	Yes	Single Family Detached	3,382	1	3190 E Sterling St	18993	127	\$2,962.00
0218 - 483 - 16 - 0000	Yes	Single Family Detached	3,627	1	3180 E Sterling St	18993	128	\$3,156.00
0218 - 483 - 17 - 0000	Yes	Single Family Detached	3,133	1	3170 E Sterling St	18993	129	\$2,816.00
0218 - 483 - 18 - 0000	Yes	Single Family Detached	3,382	1	3160 E Sterling St	18993	130	\$2,962.00
0218 - 483 - 19 - 0000	Yes	Single Family Detached	3,627	1	3150 E Sterling St	18993	131	\$3,156.00
0218 - 483 - 20 - 0000	Yes	Single Family Detached	3,354	1	3140 E Sterling St	18993	132	\$2,962.00
0218 - 483 - 21 - 0000	Yes	Single Family Detached	3,133	1	3130 E Sterling St	18993	133	\$2,816.00
0218 - 483 - 22 - 0000	Yes	Single Family Detached	3,627	1	3120 E Sterling St	18993	134	\$3,156.00
0218 - 483 - 23 - 0000	Yes	Single Family Detached	3,105	1	3121 E Sterling St	18993	135	\$2,816.00
0218 - 483 - 24 - 0000	Yes	Single Family Detached	2,792	1	3125 E Sterling St	18993	136	\$2,557.00
0218 - 483 - 25 - 0000	Yes	Single Family Detached	2,608	1	3131 E Sterling St	18993	137	\$2,404.00
0218 - 483 - 26 - 0000	Yes	Single Family Detached	3,105	1	3133 E Sterling St	18993	138	\$2,816.00
0218 - 483 - 27 - 0000	Yes	Single Family Detached	2,792	1	3141 E Sterling St	18993	139	\$2,557.00
0218 - 483 - 28 - 0000	Yes	Single Family Detached	2,608	1	3151 E Sterling St	18993	140	\$2,404.00
0218 - 483 - 29 - 0000	Yes	Single Family Detached	3,105	1	3161 E Sterling St	18993	141	\$2,816.00
0218 - 483 - 30 - 0000	Yes	Single Family Detached	2,792	1	3171 E Sterling St	18993	142	\$2,557.00
0218 - 483 - 31 - 0000	Yes	Single Family Detached	2,608	1	3181 E Sterling St	18993	143	\$2,404.00
0218 - 483 - 32 - 0000	Yes	Single Family Detached	3,105	1	3191 E Sterling St	18993	144	\$2,816.00
0218 - 483 - 33 - 0000	Yes	Single Family Detached	2,792	1	3211 E Sterling St	18993	145	\$2,557.00
0218 - 483 - 34 - 0000	Yes	Single Family Detached	2,608	1	3221 E Sterling St	18993	146	\$2,404.00
0218 - 483 - 35 - 0000	Yes	Single Family Detached	3,105	1	3231 E Sterling St	18993	147	\$2,816.00
0218 - 483 - 36 - 0000	Yes	Single Family Detached	2,608	1	3230 E Rutherford Dr	18993	148	\$2,404.00
0218 - 483 - 37 - 0000	Yes	Single Family Detached	3,105	1	3220 E Rutherford Dr	18993	149	\$2,816.00
0218 - 483 - 38 - 0000	Yes	Single Family Detached	2,792	1	3210 E Rutherford Dr	18993	150	\$2,557.00
0218 - 483 - 39 - 0000	Yes	Single Family Detached	2,608	1	3190 E Rutherford Dr	18993	151	\$2,404.00
0218 - 483 - 40 - 0000	Yes	Single Family Detached	3,105	1	3180 E Rutherford Dr	18993	152	\$2,816.00
0218 - 483 - 41 - 0000	Yes	Single Family Detached	2,792	1	3170 E Rutherford Dr	18993	153	\$2,557.00
0218 - 483 - 42 - 0000	Yes	Single Family Detached	2,608	1	3160 E Rutherford Dr	18993	154	\$2,404.00
0218 - 483 - 43 - 0000	Yes	Single Family Detached	3,105	1	3150 E Rutherford Dr	18993	155	\$2,816.00
0218 - 483 - 44 - 0000	Yes	Single Family Detached	2,792	1	3140 E Rutherford Dr	18993	156	\$2,557.00
0218 - 483 - 45 - 0000	Yes	Single Family Detached	2,608	1	3134 E Rutherford Dr	18993	157	\$2,404.00
0218 - 483 - 46 - 0000	Yes	Single Family Detached	3,105	1	3130 E Rutherford Dr	18993	158	\$2,816.00
0218 - 483 - 47 - 0000	Yes	Single Family Detached	2,792	1	3124 E Rutherford Dr	18993	159	\$2,557.00
0218 - 483 - 48 - 0000	Yes	Single Family Detached	2,608	1	3120 E Rutherford Dr	18993	160	\$2,404.00
0218 - 492 - 01 - 0000	Yes	Single Family Detached	3,133	1	3071 E Oak Knoll Lp	18993	191	\$2,816.00
0218 - 492 - 02 - 0000	Yes	Single Family Detached	3,382	1	3065 E Oak Knoll Lp	18993	192	\$2,962.00
0218 - 492 - 03 - 0000	Yes	Single Family Detached	3,627	1	3061 E Oak Knoll Lp	18993	193	\$3,156.00
0218 - 492 - 04 - 0000	Yes	Single Family Detached	3,133	1	3055 E Oak Knoll Lp	18993	194	\$2,816.00
0218 - 492 - 05 - 0000	Yes	Single Family Detached	3,382	1	3051 E Oak Knoll Lp	18993	195	\$2,962.00
0218 - 492 - 06 - 0000	Yes	Single Family Detached	3,627	1	3045 E Oak Knoll Lp	18993	196	\$3,156.00
0218 - 492 - 07 - 0000	Yes	Single Family Detached	3,133	1	3041 E Oak Knoll Lp	18993	197	\$2,816.00

City of Ontario
Community Facilities District No. 30
(New Haven Facilities - Area B)
Fiscal Year 2024-25 Special Tax Levy

Assessor's Parcel Number	Issuance of Building Permit	Land Use Class	Residential Floor Area (Sq. Ft.)	Number of Units	Street Address	Tract No.	Lot No.	FY 2024-25 Actual Special Tax
0218 - 492 - 08 - 0000	Yes	Single Family Detached	3,382	1	3035 E Oak Knoll Lp	18993	198	\$2,962.00
0218 - 492 - 09 - 0000	Yes	Single Family Detached	3,627	1	3031 E Oak Knoll Lp	18993	199	\$3,156.00
0218 - 492 - 10 - 0000	Yes	Single Family Detached	3,133	1	3025 E Oak Knoll Lp	18993	200	\$2,816.00
0218 - 492 - 11 - 0000	Yes	Single Family Detached	3,382	1	3021 E Oak Knoll Lp	18993	201	\$2,962.00
0218 - 492 - 12 - 0000	Yes	Single Family Detached	3,627	1	3015 E Oak Knoll Lp	18993	202	\$3,156.00
0218 - 492 - 13 - 0000	Yes	Single Family Detached	3,133	1	3011 E Oak Knoll Lp	18993	203	\$2,816.00
0218 - 492 - 14 - 0000	Yes	Single Family Detached	3,382	1	3001 E Oak Knoll Lp	18993	204	\$2,962.00
0218 - 492 - 15 - 0000	Yes	Single Family Detached	3,627	1	3002 E Oak Knoll Lp	18993	205	\$3,156.00
0218 - 492 - 16 - 0000	Yes	Single Family Detached	3,382	1	3012 E Oak Knoll Lp	18993	206	\$2,962.00
0218 - 492 - 17 - 0000	Yes	Single Family Detached	3,133	1	3032 E Oak Knoll Lp	18993	207	\$2,816.00
0218 - 492 - 18 - 0000	Yes	Single Family Detached	3,627	1	3042 E Oak Knoll Lp	18993	208	\$3,156.00
0218 - 492 - 19 - 0000	Yes	Single Family Detached	3,133	1	3062 E Oak Knoll Lp	18993	209	\$2,816.00
0218 - 492 - 20 - 0000	Yes	Single Family Detached	3,627	1	3072 E Oak Knoll Lp	18993	210	\$3,156.00
0218 - 492 - 21 - 0000	No				--	--	--	\$0.00
0218 - 492 - 22 - 0000	No				--	--	--	\$0.00
0218 - 492 - 23 - 0000	No				--	--	--	\$0.00
0218 - 502 - 01 - 0000	Yes	Single Family Detached	2,158	1	4154 S Cloverdale	18994	1	\$2,053.00
0218 - 502 - 02 - 0000	Yes	Single Family Detached	2,200	1	4152 S Cloverdale	18994	2	\$2,053.00
0218 - 502 - 03 - 0000	Yes	Single Family Detached	2,513	1	4150 S Cloverdale	18994	3	\$2,404.00
0218 - 502 - 04 - 0000	Yes	Single Family Detached	2,513	1	4144 S Cloverdale	18994	4	\$2,404.00
0218 - 502 - 05 - 0000	Yes	Single Family Detached	2,200	1	4142 S Cloverdale	18994	5	\$2,053.00
0218 - 502 - 06 - 0000	Yes	Single Family Detached	2,158	1	4140 S Cloverdale	18994	6	\$2,053.00
0218 - 502 - 07 - 0000	Yes	Single Family Detached	2,158	1	4124 S Cloverdale	18994	7	\$2,053.00
0218 - 502 - 08 - 0000	Yes	Single Family Detached	2,200	1	4122 S Cloverdale	18994	8	\$2,053.00
0218 - 502 - 09 - 0000	Yes	Single Family Detached	2,513	1	4120 S Cloverdale	18994	9	\$2,404.00
0218 - 502 - 10 - 0000	Yes	Single Family Detached	2,513	1	4106 S Cloverdale	18994	10	\$2,404.00
0218 - 502 - 11 - 0000	Yes	Single Family Detached	2,275	1	4104 S Cloverdale	18994	11	\$2,053.00
0218 - 502 - 12 - 0000	Yes	Single Family Detached	2,158	1	4102 S Cloverdale	18994	12	\$2,053.00
0218 - 502 - 13 - 0000	Yes	Single Family Detached	2,158	1	4074 S Cloverdale	18994	13	\$2,053.00
0218 - 502 - 14 - 0000	Yes	Single Family Detached	2,200	1	4072 S Cloverdale	18994	14	\$2,053.00
0218 - 502 - 15 - 0000	Yes	Single Family Detached	2,513	1	4070 S Cloverdale	18994	15	\$2,404.00
0218 - 502 - 16 - 0000	Yes	Single Family Detached	2,513	1	4064 S Cloverdale	18994	16	\$2,404.00
0218 - 502 - 17 - 0000	Yes	Single Family Detached	2,275	1	4062 S Cloverdale	18994	17	\$2,053.00
0218 - 502 - 18 - 0000	Yes	Single Family Detached	2,158	1	4060 S Cloverdale	18994	18	\$2,053.00
0218 - 502 - 19 - 0000	Yes	Single Family Detached	2,158	1	4054 S Cloverdale	18994	19	\$2,053.00
0218 - 502 - 20 - 0000	Yes	Single Family Detached	2,200	1	4052 S Cloverdale	18994	20	\$2,053.00
0218 - 502 - 21 - 0000	Yes	Single Family Detached	2,513	1	4050 S Cloverdale	18994	21	\$2,404.00
0218 - 502 - 22 - 0000	Yes	Single Family Detached	2,513	1	4044 S Cloverdale	18994	22	\$2,404.00
0218 - 502 - 23 - 0000	Yes	Single Family Detached	2,200	1	4042 S Cloverdale	18994	23	\$2,053.00
0218 - 502 - 24 - 0000	Yes	Single Family Detached	2,158	1	4040 S Cloverdale	18994	24	\$2,053.00
0218 - 502 - 25 - 0000	Yes	Single Family Detached	2,158	1	--	18994	25	\$2,053.00
0218 - 502 - 26 - 0000	Yes	Single Family Detached	2,275	1	--	18994	26	\$2,053.00
0218 - 502 - 27 - 0000	Yes	Single Family Detached	2,513	1	--	18994	27	\$2,404.00
0218 - 502 - 28 - 0000	Yes	Single Family Detached	2,513	1	--	18994	28	\$2,404.00
0218 - 502 - 29 - 0000	Yes	Single Family Detached	2,200	1	--	18994	29	\$2,053.00
0218 - 502 - 30 - 0000	Yes	Single Family Detached	2,158	1	--	18994	30	\$2,053.00
0218 - 502 - 31 - 0000	Yes	Single Family Detached	2,158	1	--	18994	31	\$2,053.00
0218 - 502 - 32 - 0000	Yes	Single Family Detached	2,200	1	--	18994	32	\$2,053.00
0218 - 502 - 33 - 0000	Yes	Single Family Detached	2,513	1	--	18994	33	\$2,404.00
0218 - 502 - 34 - 0000	Yes	Single Family Detached	2,513	1	--	18994	34	\$2,404.00
0218 - 502 - 35 - 0000	Yes	Single Family Detached	2,275	1	--	18994	35	\$2,053.00
0218 - 502 - 36 - 0000	Yes	Single Family Detached	2,158	1	--	18994	36	\$2,053.00
0218 - 502 - 37 - 0000	Yes	Single Family Detached	1,953	1	--	18994	37	\$1,896.00
0218 - 502 - 38 - 0000	Yes	Single Family Detached	2,068	1	--	18994	38	\$1,896.00
0218 - 502 - 39 - 0000	Yes	Single Family Detached	1,953	1	--	18994	39	\$1,896.00
0218 - 502 - 40 - 0000	Yes	Single Family Detached	2,253	1	--	18994	40	\$2,053.00
0218 - 502 - 41 - 0000	Yes	Single Family Detached	2,068	1	--	18994	41	\$1,896.00
0218 - 502 - 42 - 0000	Yes	Single Family Detached	1,953	1	--	18994	42	\$1,896.00
0218 - 502 - 43 - 0000	Yes	Single Family Detached	2,253	1	--	18994	43	\$2,053.00
0218 - 502 - 44 - 0000	Yes	Single Family Detached	2,068	1	--	18994	44	\$1,896.00
0218 - 502 - 45 - 0000	Yes	Single Family Detached	1,953	1	--	18994	45	\$1,896.00
0218 - 502 - 46 - 0000	Yes	Single Family Detached	2,253	1	--	18994	46	\$2,053.00
0218 - 502 - 47 - 0000	Yes	Single Family Detached	2,068	1	--	18994	47	\$1,896.00
0218 - 502 - 48 - 0000	Yes	Single Family Detached	2,253	1	3220 E La Avenida Dr	18994	48	\$2,053.00
0218 - 502 - 49 - 0000	Yes	Single Family Detached	1,953	1	3230 E La Avenida Dr	18994	49	\$1,896.00
0218 - 502 - 50 - 0000	Yes	Single Family Detached	2,068	1	3234 E La Avenida Dr	18994	50	\$1,896.00
0218 - 502 - 51 - 0000	Yes	Single Family Detached	2,253	1	3244 E La Avenida Dr	18994	51	\$2,053.00
0218 - 502 - 52 - 0000	Yes	Single Family Detached	1,953	1	3250 E La Avenida Dr	18994	52	\$1,896.00
0218 - 502 - 53 - 0000	Yes	Single Family Detached	2,068	1	3254 E La Avenida Dr	18994	53	\$1,896.00
0218 - 502 - 54 - 0000	Yes	Single Family Detached	1,953	1	3262 E New Haven Paseo	18994	54	\$1,896.00
0218 - 502 - 55 - 0000	Yes	Single Family Detached	2,068	1	3252 E New Haven Paseo	18994	55	\$1,896.00
0218 - 502 - 56 - 0000	Yes	Single Family Detached	1,953	1	3242 E New Haven Paseo	18994	56	\$1,896.00
0218 - 502 - 57 - 0000	Yes	Single Family Detached	2,253	1	3232 E New Haven Paseo	18994	57	\$2,053.00
0218 - 502 - 58 - 0000	Yes	Single Family Detached	2,068	1	3222 E New Haven Paseo	18994	58	\$1,896.00

City of Ontario
Community Facilities District No. 30
(New Haven Facilities - Area B)
Fiscal Year 2024-25 Special Tax Levy

Assessor's Parcel Number	Issuance of Building Permit	Land Use Class	Residential Floor Area (Sq. Ft.)	Number of Units	Street Address	Tract No.	Lot No.	FY 2024-25 Actual Special Tax
0218 - 502 - 59 - 0000	Yes	Single Family Detached	1,953	1	3212 E New Haven Paseo	18994	59	\$1,896.00
0218 - 502 - 60 - 0000	Yes	Single Family Detached	1,953	1	--	18994	60	\$1,896.00
0218 - 502 - 61 - 0000	Yes	Single Family Detached	2,068	1	--	18994	61	\$1,896.00
0218 - 502 - 62 - 0000	Yes	Single Family Detached	2,253	1	--	18994	62	\$2,053.00
0218 - 502 - 63 - 0000	Yes	Single Family Detached	1,953	1	--	18994	63	\$1,896.00
0218 - 502 - 64 - 0000	Yes	Single Family Detached	2,068	1	--	18994	64	\$1,896.00
0218 - 502 - 65 - 0000	Yes	Single Family Detached	2,253	1	--	18994	65	\$2,053.00
0218 - 502 - 66 - 0000	Yes	Single Family Detached	1,953	1	--	18994	66	\$1,896.00
0218 - 502 - 67 - 0000	Yes	Single Family Detached	2,068	1	--	18994	67	\$1,896.00
0218 - 502 - 68 - 0000	Yes	Single Family Detached	2,253	1	--	18994	68	\$2,053.00
0218 - 502 - 69 - 0000	Yes	Single Family Detached	2,068	1	--	18994	69	\$1,896.00
0218 - 502 - 70 - 0000	Yes	Single Family Detached	1,953	1	--	18994	70	\$1,896.00
0218 - 502 - 71 - 0000	No				--	--	--	\$0.00
0218 - 502 - 72 - 0000	No				--	--	--	\$0.00
0218 - 502 - 73 - 0000	No				--	--	--	\$0.00
0218 - 502 - 74 - 0000	No				--	--	--	\$0.00
0218 - 502 - 75 - 0000	No				--	--	--	\$0.00
0218 - 502 - 76 - 0000	No				--	--	--	\$0.00
0218 - 502 - 77 - 0000	No				--	--	--	\$0.00
0218 - 502 - 78 - 0000	No				--	--	--	\$0.00
0218 - 502 - 79 - 0000	No				--	--	--	\$0.00
0218 - 502 - 80 - 0000	No				--	--	--	\$0.00
0218 - 503 - 01 - 0000	Yes	Single Family Detached	2,792	1	4023 S Cloverdale Wy	18994	71	\$2,557.00
0218 - 503 - 02 - 0000	Yes	Single Family Detached	2,608	1	4033 S Cloverdale Wy	18994	72	\$2,404.00
0218 - 503 - 03 - 0000	Yes	Single Family Detached	3,105	1	4043 S Cloverdale Wy	18994	73	\$2,816.00
0218 - 503 - 04 - 0000	Yes	Single Family Detached	2,792	1	4053 S Cloverdale Wy	18994	74	\$2,557.00
0218 - 503 - 05 - 0000	Yes	Single Family Detached	2,608	1	4063 S Cloverdale Wy	18994	75	\$2,404.00
0218 - 503 - 06 - 0000	Yes	Single Family Detached	3,105	1	4073 S Cloverdale Wy	18994	76	\$2,816.00
0218 - 503 - 07 - 0000	Yes	Single Family Detached	2,792	1	4083 S Cloverdale Wy	18994	77	\$2,557.00
0218 - 503 - 08 - 0000	Yes	Single Family Detached	2,608	1	4093 S Cloverdale Wy	18994	78	\$2,404.00
0218 - 503 - 09 - 0000	Yes	Single Family Detached	3,105	1	4115 S Cloverdale Wy	18994	79	\$2,816.00
0218 - 503 - 10 - 0000	Yes	Single Family Detached	2,792	1	4125 S Cloverdale Wy	18994	80	\$2,557.00
0218 - 503 - 11 - 0000	Yes	Single Family Detached	2,608	1	4135 S Cloverdale Dr	18994	81	\$2,404.00
0218 - 503 - 12 - 0000	Yes	Single Family Detached	3,105	1	3131 E Yountville Dr	18994	82	\$2,816.00
0218 - 503 - 13 - 0000	Yes	Single Family Detached	2,792	1	3137 E Yountville Dr	18994	83	\$2,557.00
0218 - 503 - 14 - 0000	Yes	Single Family Detached	2,608	1	3141 E Yountville Dr	18994	84	\$2,404.00
0218 - 503 - 15 - 0000	Yes	Single Family Detached	3,105	1	3151 E Yountville Dr	18994	85	\$2,816.00
0218 - 503 - 16 - 0000	Yes	Single Family Detached	2,792	1	3155 E Yountville Dr	18994	86	\$2,557.00
0218 - 503 - 17 - 0000	Yes	Single Family Detached	3,105	1	4124 S Inglenook Wy	18994	87	\$2,816.00
0218 - 503 - 18 - 0000	Yes	Single Family Detached	2,792	1	4114 S Inglenook Wy	18994	88	\$2,557.00
0218 - 503 - 19 - 0000	Yes	Single Family Detached	2,608	1	4094 S Inglenook Wy	18994	89	\$2,404.00
0218 - 503 - 20 - 0000	Yes	Single Family Detached	3,105	1	4084 S Inglenook Wy	18994	90	\$2,816.00
0218 - 503 - 21 - 0000	Yes	Single Family Detached	2,792	1	4074 S Inglenook Wy	18994	91	\$2,557.00
0218 - 503 - 22 - 0000	Yes	Single Family Detached	2,608	1	4064 S Inglenook Wy	18994	92	\$2,404.00
0218 - 503 - 23 - 0000	Yes	Single Family Detached	3,105	1	4054 S Inglenook Wy	18994	93	\$2,816.00
0218 - 503 - 24 - 0000	Yes	Single Family Detached	2,792	1	4044 S Inglenook Wy	18994	94	\$2,557.00
0218 - 503 - 25 - 0000	Yes	Single Family Detached	2,608	1	4034 S Inglenook Wy	18994	95	\$2,404.00
0218 - 503 - 26 - 0000	Yes	Single Family Detached	3,105	1	4024 S Inglenook Wy	18994	96	\$2,816.00
0218 - 503 - 27 - 0000	Yes	Single Family Detached	2,608	1	4023 S Inglenook Wy	18994	97	\$2,404.00
0218 - 503 - 28 - 0000	Yes	Single Family Detached	2,792	1	4033 S Inglenook Wy	18994	98	\$2,557.00
0218 - 503 - 29 - 0000	Yes	Single Family Detached	3,105	1	4043 S Inglenook Wy	18994	99	\$2,816.00
0218 - 503 - 30 - 0000	Yes	Single Family Detached	2,608	1	4053 S Inglenook Wy	18994	100	\$2,404.00
0218 - 503 - 31 - 0000	Yes	Single Family Detached	2,792	1	4063 S Inglenook Wy	18994	101	\$2,557.00
0218 - 503 - 32 - 0000	Yes	Single Family Detached	3,105	1	4073 S Inglenook Wy	18994	102	\$2,816.00
0218 - 503 - 33 - 0000	Yes	Single Family Detached	2,608	1	4083 S Inglenook Wy	18994	103	\$2,404.00
0218 - 503 - 34 - 0000	Yes	Single Family Detached	2,792	1	3171 E Yountville Dr	18994	104	\$2,557.00
0218 - 503 - 35 - 0000	Yes	Single Family Detached	3,105	1	3175 E Yountville Dr	18994	105	\$2,816.00
0218 - 503 - 36 - 0000	Yes	Single Family Detached	2,608	1	3181 E Yountville Dr	18994	106	\$2,404.00
0218 - 503 - 37 - 0000	No				--	--	--	\$0.00
0218 - 503 - 38 - 0000	No				--	--	--	\$0.00
0218 - 503 - 39 - 0000	Yes	Single Family Detached	2,608	1	4084 S Carneros Av	18994	109	\$2,404.00
0218 - 503 - 40 - 0000	Yes	Single Family Detached	2,792	1	4064 S Carneros Av	18994	110	\$2,557.00
0218 - 503 - 41 - 0000	Yes	Single Family Detached	3,105	1	4054 S Carneros Av	18994	111	\$2,816.00
0218 - 503 - 42 - 0000	Yes	Single Family Detached	2,608	1	4044 S Carneros Av	18994	112	\$2,404.00
0218 - 503 - 43 - 0000	Yes	Single Family Detached	2,792	1	4034 S Carneros Av	18994	113	\$2,557.00
0218 - 503 - 44 - 0000	Yes	Single Family Detached	3,105	1	4024 S Carneros Av	18994	114	\$2,816.00
0218 - 513 - 01 - 0000	Yes	Single Family Detached	2,068	1	--	18994	115	\$1,896.00
0218 - 513 - 02 - 0000	Yes	Single Family Detached	2,253	1	--	18994	116	\$2,053.00
0218 - 513 - 03 - 0000	Yes	Single Family Detached	1,953	1	3223 E Carneros Paseo	18994	117	\$1,896.00
0218 - 513 - 04 - 0000	Yes	Single Family Detached	2,068	1	3229 E Carneros Paseo	18994	118	\$1,896.00
0218 - 513 - 05 - 0000	Yes	Single Family Detached	2,253	1	3235 E Carneros Paseo	18994	119	\$2,053.00
0218 - 513 - 06 - 0000	Yes	Single Family Detached	1,953	1	3239 E Carneros Paseo	18994	120	\$1,896.00
0218 - 513 - 07 - 0000	Yes	Single Family Detached	2,253	1	3243 E Carneros Paseo	18994	121	\$2,053.00
0218 - 513 - 08 - 0000	Yes	Single Family Detached	1,953	1	3253 E Carneros Paseo	18994	122	\$1,896.00

City of Ontario
Community Facilities District No. 30
(New Haven Facilities - Area B)
Fiscal Year 2024-25 Special Tax Levy

Assessor's Parcel Number	Issuance of Building Permit	Land Use Class	Residential Floor Area (Sq. Ft.)	Number of Units	Street Address	Tract No.	Lot No.	FY 2024-25 Actual Special Tax
0218 - 513 - 09 - 0000	Yes	Single Family Detached	2,068	1	3263 E Careros Paseo	18994	123	\$1,896.00
0218 - 513 - 10 - 0000	Yes	Single Family Detached	2,253	1	3283 E Careros Paseo	18994	124	\$2,053.00
0218 - 513 - 11 - 0000	Yes	Single Family Detached	2,068	1	3295 E Yountville Dr	18994	125	\$1,896.00
0218 - 513 - 12 - 0000	Yes	Single Family Detached	1,953	1	3281 E Yountville Dr	18994	126	\$1,896.00
0218 - 513 - 13 - 0000	Yes	Single Family Detached	2,253	1	3271 E Yountville Dr	18994	127	\$2,053.00
0218 - 513 - 14 - 0000	Yes	Single Family Detached	2,068	1	3261 E Yountville Dr	18994	128	\$1,896.00
0218 - 513 - 15 - 0000	Yes	Single Family Detached	1,953	1	3251 E Yountville Dr	18994	129	\$1,896.00
0218 - 513 - 16 - 0000	Yes	Single Family Detached	2,253	1	3241 E Yountville Dr	18994	130	\$2,053.00
0218 - 513 - 17 - 0000	Yes	Single Family Detached	2,068	1	3237 E Yountville Dr	18994	131	\$1,896.00
0218 - 513 - 18 - 0000	Yes	Single Family Detached	1,953	1	3231 E Yountville Dr	18994	132	\$1,896.00
0218 - 513 - 19 - 0000	Yes	Single Family Detached	2,068	1	3227 E Yountville Dr	18994	133	\$1,896.00
0218 - 513 - 20 - 0000	Yes	Single Family Detached	1,953	1	--	18994	134	\$1,896.00
0218 - 513 - 21 - 0000	Yes	Single Family Detached	2,253	1	--	18994	135	\$2,053.00
0218 - 513 - 22 - 0000	Yes	Single Family Detached	1,953	1	--	18994	136	\$1,896.00
0218 - 513 - 25 - 0000	No				--	--	--	\$0.00
0218 - 513 - 26 - 0000	No				--	--	--	\$0.00
0218 - 513 - 29 - 0000	No				--	--	--	\$0.00
0218 - 513 - 30 - 0000	No				--	--	--	\$0.00
0218 - 513 - 31 - 0000	No				--	--	--	\$0.00
0218 - 513 - 48 - 0000	Yes	Single Family Attached	976	1	3210 E Yountville	18995	2	\$1,019.00
0218 - 513 - 49 - 0000	Yes	Single Family Attached	1,048	1	3210 E Yountville	18995	2	\$1,019.00
0218 - 513 - 50 - 0000	Yes	Single Family Attached	1,685	1	3210 E Yountville	18995	2	\$1,595.00
0218 - 513 - 51 - 0000	Yes	Single Family Attached	1,685	1	3210 E Yountville	18995	2	\$1,595.00
0218 - 513 - 52 - 0000	Yes	Single Family Attached	1,463	1	3210 E Yountville	18995	2	\$1,300.00
0218 - 513 - 53 - 0000	Yes	Single Family Attached	1,811	1	3210 E Yountville	18995	2	\$1,691.00
0218 - 513 - 54 - 0000	Yes	Single Family Attached	1,746	1	3210 E Yountville	18995	2	\$1,691.00
0218 - 513 - 55 - 0000	Yes	Single Family Attached	1,746	1	3210 E Yountville	18995	2	\$1,691.00
0218 - 513 - 56 - 0000	Yes	Single Family Attached	1,811	1	3210 E Yountville	18995	2	\$1,691.00
0218 - 513 - 57 - 0000	Yes	Single Family Attached	1,463	1	3210 E Yountville	18995	2	\$1,300.00
0218 - 513 - 58 - 0000	Yes	Single Family Attached	1,685	1	3210 E Yountville	18995	2	\$1,595.00
0218 - 513 - 59 - 0000	Yes	Single Family Attached	1,685	1	3210 E Yountville	18995	2	\$1,595.00
0218 - 513 - 60 - 0000	Yes	Single Family Attached	1,048	1	3210 E Yountville	18995	2	\$1,019.00
0218 - 513 - 61 - 0000	Yes	Single Family Attached	976	1	3210 E Yountville	18995	2	\$1,019.00
0218 - 513 - 62 - 0000	Yes	Single Family Attached	976	1	3230 E Yountville	18995	2	\$1,019.00
0218 - 513 - 63 - 0000	Yes	Single Family Attached	1,048	1	3230 E Yountville	18995	2	\$1,019.00
0218 - 513 - 64 - 0000	Yes	Single Family Attached	1,685	1	3230 E Yountville	18995	2	\$1,595.00
0218 - 513 - 65 - 0000	Yes	Single Family Attached	1,685	1	3230 E Yountville	18995	2	\$1,595.00
0218 - 513 - 66 - 0000	Yes	Single Family Attached	1,463	1	3230 E Yountville	18995	2	\$1,300.00
0218 - 513 - 67 - 0000	Yes	Single Family Attached	1,811	1	3230 E Yountville	18995	2	\$1,691.00
0218 - 513 - 68 - 0000	Yes	Single Family Attached	1,746	1	3230 E Yountville	18995	2	\$1,691.00
0218 - 513 - 69 - 0000	Yes	Single Family Attached	1,746	1	3230 E Yountville	18995	2	\$1,691.00
0218 - 513 - 70 - 0000	Yes	Single Family Attached	1,811	1	3230 E Yountville	18995	2	\$1,691.00
0218 - 513 - 71 - 0000	Yes	Single Family Attached	1,463	1	3230 E Yountville	18995	2	\$1,300.00
0218 - 513 - 72 - 0000	Yes	Single Family Attached	1,685	1	3230 E Yountville	18995	2	\$1,595.00
0218 - 513 - 73 - 0000	Yes	Single Family Attached	1,685	1	3230 E Yountville	18995	2	\$1,595.00
0218 - 513 - 74 - 0000	Yes	Single Family Attached	1,048	1	3230 E Yountville	18995	2	\$1,019.00
0218 - 513 - 75 - 0000	Yes	Single Family Attached	976	1	3230 E Yountville	18995	2	\$1,019.00
0218 - 513 - 76 - 0000	Yes	Single Family Attached	976	1	3250 E Yountville	18995	3	\$1,019.00
0218 - 513 - 77 - 0000	Yes	Single Family Attached	1,048	1	3250 E Yountville	18995	3	\$1,019.00
0218 - 513 - 78 - 0000	Yes	Single Family Attached	1,685	1	3250 E Yountville	18995	3	\$1,595.00
0218 - 513 - 79 - 0000	Yes	Single Family Attached	1,685	1	3250 E Yountville	18995	3	\$1,595.00
0218 - 513 - 80 - 0000	Yes	Single Family Attached	1,463	1	3250 E Yountville	18995	3	\$1,300.00
0218 - 513 - 81 - 0000	Yes	Single Family Attached	1,811	1	3250 E Yountville	18995	3	\$1,691.00
0218 - 513 - 82 - 0000	Yes	Single Family Attached	1,746	1	3250 E Yountville	18995	3	\$1,691.00
0218 - 513 - 83 - 0000	Yes	Single Family Attached	976	1	3250 E Yountville	18995	3	\$1,019.00
0218 - 513 - 84 - 0000	Yes	Single Family Attached	1,048	1	3250 E Yountville	18995	3	\$1,019.00
0218 - 513 - 85 - 0000	Yes	Single Family Attached	1,685	1	3250 E Yountville	18995	3	\$1,595.00
0218 - 513 - 86 - 0000	Yes	Single Family Attached	1,685	1	3250 E Yountville	18995	3	\$1,595.00
0218 - 513 - 87 - 0000	Yes	Single Family Attached	1,463	1	3250 E Yountville	18995	3	\$1,300.00
0218 - 513 - 88 - 0000	Yes	Single Family Attached	1,811	1	3250 E Yountville	18995	3	\$1,691.00
0218 - 513 - 89 - 0000	Yes	Single Family Attached	1,746	1	3250 E Yountville	18995	3	\$1,691.00
0218 - 513 - 90 - 0000	No				--	--	--	\$0.00
0218 - 514 - 02 - 0000	No				--	--	--	\$0.00
0218 - 514 - 03 - 0000	No				--	--	--	\$0.00
0218 - 514 - 04 - 0000	No				--	--	--	\$0.00
0218 - 514 - 05 - 0000	No				--	--	--	\$0.00
0218 - 514 - 06 - 0000	Yes	Single Family Attached	976	1	3180 E Yountville	18996-1	8	\$1,019.00
0218 - 514 - 07 - 0000	Yes	Single Family Attached	1,048	1	3180 E Yountville	18996-1	8	\$1,019.00
0218 - 514 - 08 - 0000	Yes	Single Family Attached	1,685	1	3180 E Yountville	18996-1	8	\$1,595.00
0218 - 514 - 09 - 0000	Yes	Single Family Attached	1,685	1	3180 E Yountville	18996-1	8	\$1,595.00
0218 - 514 - 10 - 0000	Yes	Single Family Attached	1,463	1	3180 E Yountville	18996-1	8	\$1,300.00
0218 - 514 - 11 - 0000	Yes	Single Family Attached	1,811	1	3180 E Yountville	18996-1	8	\$1,691.00
0218 - 514 - 12 - 0000	Yes	Single Family Attached	1,746	1	3180 E Yountville	18996-1	8	\$1,691.00
0218 - 514 - 13 - 0000	Yes	Single Family Attached	1,746	1	3180 E Yountville	18996-1	8	\$1,691.00

City of Ontario
Community Facilities District No. 30
(New Haven Facilities - Area B)
Fiscal Year 2024-25 Special Tax Levy

Assessor's Parcel Number	Issuance of Building Permit	Land Use Class	Residential Floor Area (Sq. Ft.)	Number of Units	Street Address	Tract No.	Lot No.	FY 2024-25 Actual Special Tax
0218 - 514 - 14 - 0000	Yes	Single Family Attached	1,811	1	3180 E Yountville	18996-1	8	\$1,691.00
0218 - 514 - 15 - 0000	Yes	Single Family Attached	1,463	1	3180 E Yountville	18996-1	8	\$1,300.00
0218 - 514 - 16 - 0000	Yes	Single Family Attached	1,685	1	3180 E Yountville	18996-1	8	\$1,595.00
0218 - 514 - 17 - 0000	Yes	Single Family Attached	1,685	1	3180 E Yountville	18996-1	8	\$1,595.00
0218 - 514 - 18 - 0000	Yes	Single Family Attached	1,048	1	3180 E Yountville	18996-1	8	\$1,019.00
0218 - 514 - 19 - 0000	Yes	Single Family Attached	976	1	3180 E Yountville	18996-1	8	\$1,019.00
0218 - 514 - 20 - 0000	Yes	Single Family Attached	976	1	3160 E Yountville	18996-1	9	\$1,019.00
0218 - 514 - 21 - 0000	Yes	Single Family Attached	1,048	1	3160 E Yountville	18996-1	9	\$1,019.00
0218 - 514 - 22 - 0000	Yes	Single Family Attached	1,685	1	3160 E Yountville	18996-1	9	\$1,595.00
0218 - 514 - 23 - 0000	Yes	Single Family Attached	1,685	1	3160 E Yountville	18996-1	9	\$1,595.00
0218 - 514 - 24 - 0000	Yes	Single Family Attached	1,463	1	3160 E Yountville	18996-1	9	\$1,300.00
0218 - 514 - 25 - 0000	Yes	Single Family Attached	1,811	1	3160 E Yountville	18996-1	9	\$1,691.00
0218 - 514 - 26 - 0000	Yes	Single Family Attached	1,746	1	3160 E Yountville	18996-1	9	\$1,691.00
0218 - 514 - 27 - 0000	Yes	Single Family Attached	1,746	1	3160 E Yountville	18996-1	9	\$1,691.00
0218 - 514 - 28 - 0000	Yes	Single Family Attached	1,811	1	3160 E Yountville	18996-1	9	\$1,691.00
0218 - 514 - 29 - 0000	Yes	Single Family Attached	1,463	1	3160 E Yountville	18996-1	9	\$1,300.00
0218 - 514 - 30 - 0000	Yes	Single Family Attached	1,685	1	3160 E Yountville	18996-1	9	\$1,595.00
0218 - 514 - 31 - 0000	Yes	Single Family Attached	1,685	1	3160 E Yountville	18996-1	9	\$1,595.00
0218 - 514 - 32 - 0000	Yes	Single Family Attached	1,048	1	3160 E Yountville	18996-1	9	\$1,019.00
0218 - 514 - 33 - 0000	Yes	Single Family Attached	976	1	3160 E Yountville	18996-1	9	\$1,019.00
0218 - 514 - 34 - 0000	Yes	Single Family Attached	976	1	3140 E Yountville	18996-1	10	\$1,019.00
0218 - 514 - 35 - 0000	Yes	Single Family Attached	1,048	1	3140 E Yountville	18996-1	10	\$1,019.00
0218 - 514 - 36 - 0000	Yes	Single Family Attached	1,685	1	3140 E Yountville	18996-1	10	\$1,595.00
0218 - 514 - 37 - 0000	Yes	Single Family Attached	1,685	1	3140 E Yountville	18996-1	10	\$1,595.00
0218 - 514 - 38 - 0000	Yes	Single Family Attached	1,463	1	3140 E Yountville	18996-1	10	\$1,300.00
0218 - 514 - 39 - 0000	Yes	Single Family Attached	1,811	1	3140 E Yountville	18996-1	10	\$1,691.00
0218 - 514 - 40 - 0000	Yes	Single Family Attached	1,746	1	3140 E Yountville	18996-1	10	\$1,691.00
0218 - 514 - 41 - 0000	Yes	Single Family Attached	1,746	1	3140 E Yountville	18996-1	10	\$1,691.00
0218 - 514 - 42 - 0000	Yes	Single Family Attached	1,811	1	3140 E Yountville	18996-1	10	\$1,691.00
0218 - 514 - 43 - 0000	Yes	Single Family Attached	1,463	1	3140 E Yountville	18996-1	10	\$1,300.00
0218 - 514 - 44 - 0000	Yes	Single Family Attached	1,685	1	3140 E Yountville	18996-1	10	\$1,595.00
0218 - 514 - 45 - 0000	Yes	Single Family Attached	1,685	1	3140 E Yountville	18996-1	10	\$1,595.00
0218 - 514 - 46 - 0000	Yes	Single Family Attached	1,048	1	3140 E Yountville	18996-1	10	\$1,019.00
0218 - 514 - 47 - 0000	Yes	Single Family Attached	976	1	3140 E Yountville	18996-1	10	\$1,019.00
0218 - 514 - 49 - 0000	No				--	--	--	\$0.00
0218 - 514 - 50 - 0000	No				--	--	--	\$0.00
0218 - 514 - 51 - 0000	No				--	--	--	\$0.00
0218 - 514 - 52 - 0000	Yes	Single Family Attached	976	1	3110 E Yountville	18996-1	11	\$1,019.00
0218 - 514 - 53 - 0000	Yes	Single Family Attached	1,048	1	3110 E Yountville	18996-1	11	\$1,019.00
0218 - 514 - 54 - 0000	Yes	Single Family Attached	1,685	1	3110 E Yountville	18996-1	11	\$1,595.00
0218 - 514 - 55 - 0000	Yes	Single Family Attached	1,685	1	3110 E Yountville	18996-1	11	\$1,595.00
0218 - 514 - 56 - 0000	Yes	Single Family Attached	1,463	1	3110 E Yountville	18996-1	11	\$1,300.00
0218 - 514 - 57 - 0000	Yes	Single Family Attached	1,811	1	3110 E Yountville	18996-1	11	\$1,691.00
0218 - 514 - 58 - 0000	Yes	Single Family Attached	1,746	1	3110 E Yountville	18996-1	11	\$1,691.00
0218 - 514 - 59 - 0000	Yes	Single Family Attached	976	1	3120 E Yountville	18996-1	11	\$1,019.00
0218 - 514 - 60 - 0000	Yes	Single Family Attached	1,048	1	3120 E Yountville	18996-1	11	\$1,019.00
0218 - 514 - 61 - 0000	Yes	Single Family Attached	1,685	1	3120 E Yountville	18996-1	11	\$1,595.00
0218 - 514 - 62 - 0000	Yes	Single Family Attached	1,685	1	3120 E Yountville	18996-1	11	\$1,595.00
0218 - 514 - 63 - 0000	Yes	Single Family Attached	1,463	1	3120 E Yountville	18996-1	11	\$1,300.00
0218 - 514 - 64 - 0000	Yes	Single Family Attached	1,811	1	3120 E Yountville	18996-1	11	\$1,691.00
0218 - 514 - 65 - 0000	Yes	Single Family Attached	1,746	1	3120 E Yountville	18996-1	11	\$1,691.00
0218 - 514 - 66 - 0000	No				--	--	--	\$0.00

Total Special Tax Levy for FY 2024-25	\$964,420.00
--	---------------------

City of Ontario
Community Facilities District No. 33
(Archibald/Schaefer - Facilities)
Fiscal Year 2024-25 Special Tax Levy

Assessor's Parcel Number	Issuance of Building Permit	Land Use Class	Residential			Street Address	Tract No.	Lot No.	FY 2024-25 Actual Special Tax
			Lot Acreage	Floor Area (Sq. Ft.)	Number of Units				
0218 - 633 - 01 - 0000	Yes	Single Family Property	0.18	2,322	1	3806 S Manitoba Pl	18419	26	\$2,553.00
0218 - 633 - 02 - 0000	Yes	Single Family Property	0.09	2,016	1	3816 S Manitoba Pl	18419	27	\$2,385.00
0218 - 633 - 03 - 0000	Yes	Single Family Property	0.10	1,981	1	3826 S Manitoba Pl	18419	28	\$2,385.00
0218 - 633 - 04 - 0000	Yes	Single Family Property	0.10	1,725	1	3836 S Manitoba Pl	18419	29	\$2,095.00
0218 - 633 - 05 - 0000	Yes	Single Family Property	0.09	2,322	1	3846 S Manitoba Pl	18419	30	\$2,553.00
0218 - 633 - 06 - 0000	Yes	Single Family Property	0.09	2,016	1	3856 S Manitoba Pl	18419	31	\$2,385.00
0218 - 633 - 07 - 0000	Yes	Single Family Property	0.09	1,981	1	3864 S Manitoba Pl	18419	32	\$2,385.00
0218 - 633 - 08 - 0000	Yes	Single Family Property	0.09	1,725	1	3866 S Manitoba Pl	18419	33	\$2,095.00
0218 - 633 - 09 - 0000	Yes	Single Family Property	0.09	2,322	1	3874 S Manitoba Pl	18419	34	\$2,553.00
0218 - 633 - 10 - 0000	Yes	Single Family Property	0.09	2,016	1	3876 S Manitoba Pl	18419	35	\$2,385.00
0218 - 633 - 11 - 0000	Yes	Single Family Property	0.09	1,981	1	3886 S Manitoba Pl	18419	36	\$2,385.00
0218 - 633 - 12 - 0000	Yes	Single Family Property	0.09	1,725	1	3896 S Manitoba Pl	18419	37	\$2,095.00
0218 - 633 - 13 - 0000	Yes	Single Family Property	0.09	1,725	1	3897 S Kingston Av	18419	46	\$2,095.00
0218 - 633 - 14 - 0000	Yes	Single Family Property	0.09	1,981	1	3893 S Kingston Av	18419	47	\$2,385.00
0218 - 633 - 15 - 0000	Yes	Single Family Property	0.09	2,016	1	3883 S Kingston Av	18419	48	\$2,385.00
0218 - 633 - 16 - 0000	Yes	Single Family Property	0.09	2,322	1	3873 S Kingston Av	18419	49	\$2,553.00
0218 - 633 - 17 - 0000	Yes	Single Family Property	0.09	1,725	1	3863 S Kingston Av	18419	50	\$2,095.00
0218 - 633 - 18 - 0000	Yes	Single Family Property	0.09	1,981	1	3853 S Kingston Av	18419	51	\$2,385.00
0218 - 633 - 19 - 0000	Yes	Single Family Property	0.09	2,016	1	3843 S Kingston Av	18419	52	\$2,385.00
0218 - 633 - 20 - 0000	Yes	Single Family Property	0.09	2,322	1	3833 S Kingston Av	18419	53	\$2,553.00
0218 - 633 - 21 - 0000	Yes	Single Family Property	0.09	1,725	1	3823 S Kingston Av	18419	54	\$2,095.00
0218 - 633 - 22 - 0000	Yes	Single Family Property	0.15	1,981	1	3813 S Kingston Av	18419	55	\$2,385.00
0218 - 633 - 23 - 0000	Yes	Single Family Property	0.22	2,016	1	3803 S Kingston Av	18419	56	\$2,385.00
0218 - 633 - 24 - 0000	Yes	Single Family Property	0.15	2,322	1	2873 E Cornwall St	18419	57	\$2,553.00
0218 - 633 - 25 - 0000	Yes	Single Family Property	0.10	1,725	1	2863 E Cornwall St	18419	58	\$2,095.00
0218 - 633 - 26 - 0000	Yes	Single Family Property	0.10	2,322	1	2853 E Cornwall St	18419	59	\$2,553.00
0218 - 633 - 27 - 0000	Yes	Single Family Property	0.12	2,137	1	2823 E Cornwall St	18419	60	\$2,507.00
0218 - 633 - 28 - 0000	Yes	Single Family Property	0.12	2,537	1	2813 E Cornwall St	18419	61	\$2,907.00
0218 - 633 - 29 - 0000	Yes	Single Family Property	0.12	2,709	1	2803 E Cornwall St	18419	62	\$3,080.00
0218 - 633 - 30 - 0000	Yes	Single Family Property	0.12	2,537	1	2797 E Cornwall St	18419	63	\$2,907.00
0218 - 633 - 31 - 0000	Yes	Single Family Property	0.12	2,137	1	2787 E Cornwall St	18419	64	\$2,507.00
0218 - 633 - 32 - 0000	Yes	Single Family Property	0.12	2,137	1	2777 E Cornwall St	18419	65	\$2,507.00
0218 - 633 - 33 - 0000	Yes	Single Family Property	0.12	2,537	1	2767 E Cornwall St	18419	66	\$2,907.00
0218 - 633 - 34 - 0000	Yes	Single Family Property	0.12	2,709	1	2757 E Cornwall St	18419	67	\$3,080.00
0218 - 633 - 35 - 0000	Yes	Single Family Property	0.12	2,137	1	2747 E Cornwall St	18419	68	\$2,507.00
0218 - 633 - 36 - 0000	Yes	Single Family Property	0.12	2,537	1	2737 E Cornwall St	18419	69	\$2,907.00
0218 - 633 - 37 - 0000	Yes	Single Family Property	0.12	2,709	1	2727 E Cornwall St	18419	70	\$3,080.00
0218 - 633 - 38 - 0000	Yes	Single Family Property	0.12	2,137	1	2717 E Cornwall St	18419	71	\$2,507.00
0218 - 633 - 39 - 0000	Yes	Single Family Property	0.23	2,537	1	3804 S Dryden Av	18419	72	\$2,907.00
0218 - 633 - 40 - 0000	Yes	Single Family Property	0.14	2,709	1	3814 S Dryden Av	18419	73	\$3,080.00
0218 - 633 - 41 - 0000	Yes	Single Family Property	0.12	2,137	1	3824 S Dryden Av	18419	74	\$2,507.00
0218 - 633 - 42 - 0000	Yes	Single Family Property	0.12	2,537	1	3834 S Dryden Av	18419	75	\$2,907.00
0218 - 633 - 43 - 0000	Yes	Single Family Property	0.12	2,709	1	3844 S Dryden Av	18419	76	\$3,080.00
0218 - 633 - 44 - 0000	Yes	Single Family Property	0.12	2,137	1	3854 S Dryden Av	18419	77	\$2,507.00
0218 - 633 - 45 - 0000	Yes	Single Family Property	0.12	2,709	1	3864 S Dryden Av	18419	78	\$3,080.00
0218 - 633 - 46 - 0000	Yes	Single Family Property	0.12	2,537	1	3874 S Dryden Av	18419	79	\$2,907.00
0218 - 633 - 47 - 0000	Yes	Single Family Property	0.12	2,137	1	3884 S Dryden Av	18419	80	\$2,507.00
0218 - 633 - 48 - 0000	No		0.68			--	--	--	\$0.00
0218 - 633 - 49 - 0000	No		0.57			--	--	--	\$0.00
0218 - 633 - 50 - 0000	No		0.02			--	--	--	\$0.00
0218 - 633 - 51 - 0000	No		0.04			--	--	--	\$0.00
0218 - 633 - 52 - 0000	No		0.04			--	--	--	\$0.00
0218 - 633 - 53 - 0000	No		0.04			--	--	--	\$0.00
0218 - 634 - 01 - 0000	Yes	Single Family Property	0.10	1,725	1	2705 E Alberta St	18419	86	\$2,095.00
0218 - 634 - 02 - 0000	Yes	Single Family Property	0.09	1,981	1	2715 E Alberta St	18419	87	\$2,385.00
0218 - 634 - 03 - 0000	Yes	Single Family Property	0.09	2,016	1	2725 E Alberta St	18419	88	\$2,385.00
0218 - 634 - 04 - 0000	Yes	Single Family Property	0.09	2,322	1	2735 E Alberta St	18419	89	\$2,553.00
0218 - 634 - 05 - 0000	Yes	Single Family Property	0.09	1,725	1	2745 E Alberta St	18419	90	\$2,095.00
0218 - 634 - 06 - 0000	Yes	Single Family Property	0.09	1,981	1	2755 E Alberta St	18419	91	\$2,385.00
0218 - 634 - 07 - 0000	Yes	Single Family Property	0.09	2,016	1	2765 E Alberta St	18419	92	\$2,385.00
0218 - 634 - 08 - 0000	Yes	Single Family Property	0.09	2,322	1	2775 E Alberta St	18419	93	\$2,553.00
0218 - 634 - 09 - 0000	Yes	Single Family Property	0.09	1,725	1	2785 E Alberta St	18419	94	\$2,095.00
0218 - 634 - 10 - 0000	Yes	Single Family Property	0.09	1,981	1	2795 E Alberta St	18419	95	\$2,385.00
0218 - 634 - 11 - 0000	Yes	Single Family Property	0.09	2,016	1	2803 E Alberta St	18419	96	\$2,385.00
0218 - 634 - 12 - 0000	Yes	Single Family Property	0.09	2,322	1	2813 E Alberta St	18419	97	\$2,553.00
0218 - 634 - 13 - 0000	Yes	Single Family Property	0.09	1,725	1	2823 E Alberta St	18419	98	\$2,095.00
0218 - 634 - 14 - 0000	Yes	Single Family Property	0.09	1,981	1	2833 E Alberta St	18419	99	\$2,385.00
0218 - 634 - 15 - 0000	Yes	Single Family Property	0.09	2,016	1	2843 E Alberta St	18419	100	\$2,385.00
0218 - 634 - 16 - 0000	Yes	Single Family Property	0.09	2,322	1	2853 E Alberta St	18419	101	\$2,553.00

City of Ontario
Community Facilities District No. 33
(Archibald/Schaefer - Facilities)
Fiscal Year 2024-25 Special Tax Levy

Assessor's Parcel Number	Issuance of Building Permit	Land Use Class	Residential			Street Address	Tract No.	Lot No.	FY 2024-25
			Lot Acreage	Floor Area (Sq. Ft.)	Number of Units				Actual Special Tax
0218 - 634 - 17 - 0000	Yes	Single Family Property	0.09	2,016	1	2863 E Alberta St	18419	102	\$2,385.00
0218 - 634 - 18 - 0000	Yes	Single Family Property	0.10	2,322	1	2873 E Alberta St	18419	103	\$2,553.00
0218 - 634 - 19 - 0000	Yes	Single Family Property	0.10	1,725	1	2876 E Edmonton St	18419	104	\$2,095.00
0218 - 634 - 20 - 0000	Yes	Single Family Property	0.09	1,981	1	2866 E Edmonton St	18419	105	\$2,385.00
0218 - 634 - 21 - 0000	Yes	Single Family Property	0.09	2,016	1	2856 E Edmonton St	18419	106	\$2,385.00
0218 - 634 - 22 - 0000	Yes	Single Family Property	0.09	2,322	1	2846 E Edmonton St	18419	107	\$2,553.00
0218 - 634 - 23 - 0000	Yes	Single Family Property	0.09	1,725	1	2836 E Edmonton St	18419	108	\$2,095.00
0218 - 634 - 24 - 0000	Yes	Single Family Property	0.09	1,981	1	2826 E Edmonton St	18419	109	\$2,385.00
0218 - 634 - 25 - 0000	Yes	Single Family Property	0.09	2,016	1	2816 E Edmonton St	18419	110	\$2,385.00
0218 - 634 - 26 - 0000	Yes	Single Family Property	0.09	2,322	1	2806 E Edmonton St	18419	111	\$2,553.00
0218 - 634 - 27 - 0000	Yes	Single Family Property	0.09	1,725	1	2796 E Edmonton St	18419	112	\$2,095.00
0218 - 634 - 28 - 0000	Yes	Single Family Property	0.09	1,981	1	2786 E Edmonton St	18419	113	\$2,385.00
0218 - 634 - 29 - 0000	Yes	Single Family Property	0.09	2,016	1	2776 E Edmonton St	18419	114	\$2,385.00
0218 - 634 - 30 - 0000	Yes	Single Family Property	0.09	2,322	1	2766 E Edmonton St	18419	115	\$2,553.00
0218 - 634 - 31 - 0000	Yes	Single Family Property	0.10	1,725	1	2756 E Edmonton St	18419	116	\$2,095.00
0218 - 634 - 32 - 0000	Yes	Single Family Property	0.09	1,981	1	2746 E Edmonton St	18419	117	\$2,385.00
0218 - 634 - 33 - 0000	Yes	Single Family Property	0.09	2,016	1	2736 E Edmonton St	18419	118	\$2,385.00
0218 - 634 - 34 - 0000	Yes	Single Family Property	0.09	2,322	1	2726 E Edmonton St	18419	119	\$2,553.00
0218 - 634 - 35 - 0000	Yes	Single Family Property	0.09	2,016	1	2716 E Edmonton St	18419	120	\$2,385.00
0218 - 634 - 36 - 0000	Yes	Single Family Property	0.10	2,322	1	2706 E Edmonton St	18419	121	\$2,553.00
0218 - 634 - 37 - 0000	Yes	Single Family Property	0.13	2,137	1	2727 E Edmonton St	18419	122	\$2,507.00
0218 - 634 - 38 - 0000	Yes	Single Family Property	0.12	2,537	1	2737 E Edmonton St	18419	123	\$2,907.00
0218 - 634 - 39 - 0000	Yes	Single Family Property	0.12	2,709	1	2747 E Edmonton St	18419	124	\$3,080.00
0218 - 634 - 40 - 0000	Yes	Single Family Property	0.12	2,137	1	2757 E Edmonton St	18419	125	\$2,507.00
0218 - 634 - 41 - 0000	Yes	Single Family Property	0.12	2,537	1	2767 E Edmonton St	18419	126	\$2,907.00
0218 - 634 - 42 - 0000	Yes	Single Family Property	0.12	2,709	1	2777 E Edmonton St	18419	127	\$3,080.00
0218 - 634 - 43 - 0000	Yes	Single Family Property	0.12	2,137	1	2787 E Edmonton St	18419	128	\$2,507.00
0218 - 634 - 44 - 0000	Yes	Single Family Property	0.12	2,537	1	2797 E Edmonton St	18419	129	\$2,907.00
0218 - 634 - 45 - 0000	Yes	Single Family Property	0.12	2,709	1	2807 E Edmonton St	18419	130	\$3,080.00
0218 - 634 - 46 - 0000	Yes	Single Family Property	0.12	2,137	1	2817 E Edmonton St	18419	131	\$2,507.00
0218 - 634 - 47 - 0000	Yes	Single Family Property	0.12	2,537	1	2827 E Edmonton St	18419	132	\$2,907.00
0218 - 634 - 48 - 0000	Yes	Single Family Property	0.12	2,709	1	2837 E Edmonton St	18419	133	\$3,080.00
0218 - 634 - 49 - 0000	Yes	Single Family Property	0.12	2,537	1	2847 E Edmonton St	18419	134	\$2,907.00
0218 - 634 - 50 - 0000	Yes	Single Family Property	0.12	2,709	1	2857 E Edmonton St	18419	135	\$3,080.00
0218 - 634 - 51 - 0000	Yes	Single Family Property	0.11	2,709	1	2856 E Cornwall St	18419	136	\$3,080.00
0218 - 634 - 52 - 0000	Yes	Single Family Property	0.11	2,137	1	2846 E Cornwall St	18419	137	\$2,507.00
0218 - 634 - 53 - 0000	Yes	Single Family Property	0.11	2,709	1	2836 E Cornwall St	18419	138	\$3,080.00
0218 - 634 - 54 - 0000	Yes	Single Family Property	0.11	2,537	1	2826 E Cornwall St	18419	139	\$2,907.00
0218 - 634 - 55 - 0000	Yes	Single Family Property	0.11	2,137	1	2816 E Cornwall St	18419	140	\$2,507.00
0218 - 634 - 56 - 0000	Yes	Single Family Property	0.11	2,709	1	2806 E Cornwall St	18419	141	\$3,080.00
0218 - 634 - 57 - 0000	Yes	Single Family Property	0.11	2,537	1	2794 E Cornwall St	18419	142	\$2,907.00
0218 - 634 - 58 - 0000	Yes	Single Family Property	0.11	2,137	1	2784 E Cornwall St	18419	143	\$2,507.00
0218 - 634 - 59 - 0000	Yes	Single Family Property	0.11	2,709	1	2774 E Cornwall St	18419	144	\$3,080.00
0218 - 634 - 60 - 0000	Yes	Single Family Property	0.11	2,537	1	2764 E Cornwall St	18419	145	\$2,907.00
0218 - 634 - 61 - 0000	Yes	Single Family Property	0.11	2,137	1	2754 E Cornwall St	18419	146	\$2,507.00
0218 - 634 - 62 - 0000	Yes	Single Family Property	0.11	2,709	1	2744 E Cornwall St	18419	147	\$3,080.00
0218 - 634 - 63 - 0000	Yes	Single Family Property	0.11	2,137	1	2734 E Cornwall St	18419	148	\$2,507.00
0218 - 634 - 64 - 0000	Yes	Single Family Property	0.12	2,537	1	2724 E Cornwall St	18419	149	\$2,907.00
0218 - 634 - 65 - 0000	No		0.03			--	--	--	\$0.00
0218 - 634 - 66 - 0000	No		0.20			--	--	--	\$0.00
0218 - 642 - 01 - 0000	Yes	Single Family Property	0.07	1,640	1	3902 S St. Alberto Paseo	18419	150	\$1,757.00
0218 - 642 - 02 - 0000	Yes	Single Family Property	0.07	1,470	1	3912 S St. Albert Paseo	18419	151	\$1,587.00
0218 - 642 - 03 - 0000	Yes	Single Family Property	0.07	1,222	1	3922 S St. Albert Paseo	18419	152	\$1,339.00
0218 - 642 - 04 - 0000	Yes	Single Family Property	0.07	1,640	1	3932 S St. Albert Paseo	18419	153	\$1,757.00
0218 - 642 - 05 - 0000	Yes	Single Family Property	0.07	1,470	1	3942 S St. Albert Paseo	18419	154	\$1,587.00
0218 - 642 - 06 - 0000	Yes	Single Family Property	0.08	1,222	1	3952 S St. Albert Paseo	18419	155	\$1,339.00
0218 - 642 - 07 - 0000	Yes	Single Family Property	0.08	1,222	1	3951 S St. Albert Paseo	18419	156	\$1,339.00
0218 - 642 - 08 - 0000	Yes	Single Family Property	0.07	1,470	1	3941 S St. Albert Paseo	18419	157	\$1,587.00
0218 - 642 - 09 - 0000	Yes	Single Family Property	0.07	1,640	1	3931 S St. Albert Paseo	18419	158	\$1,757.00
0218 - 642 - 10 - 0000	Yes	Single Family Property	0.07	1,640	1	3921 S St. Albert Paseo	18419	159	\$1,757.00
0218 - 642 - 11 - 0000	Yes	Single Family Property	0.07	1,470	1	3911 S St. Albert Paseo	18419	160	\$1,587.00
0218 - 642 - 12 - 0000	Yes	Single Family Property	0.07	1,222	1	3901 S St. Albert Paseo	18419	161	\$1,339.00
0218 - 642 - 13 - 0000	Yes	Single Family Property	0.07	1,470	1	3904 S Brampton Paseo	18419	162	\$1,587.00
0218 - 642 - 14 - 0000	Yes	Single Family Property	0.07	1,640	1	3914 S Brampton Paseo	18419	163	\$1,757.00
0218 - 642 - 15 - 0000	Yes	Single Family Property	0.07	1,640	1	3924 S Brampton Paseo	18419	164	\$1,757.00
0218 - 642 - 16 - 0000	Yes	Single Family Property	0.07	1,470	1	3934 S Brampton Paseo	18419	165	\$1,587.00
0218 - 642 - 17 - 0000	Yes	Single Family Property	0.07	1,222	1	3944 S Brampton Paseo	18419	166	\$1,339.00
0218 - 642 - 18 - 0000	Yes	Single Family Property	0.07	1,222	1	3945 S Brampton Paseo	18419	167	\$1,339.00
0218 - 642 - 19 - 0000	Yes	Single Family Property	0.07	1,470	1	3935 S Brampton Paseo	18419	168	\$1,587.00

City of Ontario
Community Facilities District No. 33
(Archibald/Schaefer - Facilities)
Fiscal Year 2024-25 Special Tax Levy

Assessor's Parcel Number	Issuance of Building Permit	Land Use Class	Residential			Street Address	Tract No.	Lot No.	FY 2024-25
			Lot Acreage	Floor Area (Sq. Ft.)	Number of Units				Actual Special Tax
0218 - 642 - 20 - 0000	Yes	Single Family Property	0.07	1,640	1	3925 S Brampton Paseo	18419	169	\$1,757.00
0218 - 642 - 21 - 0000	Yes	Single Family Property	0.07	1,640	1	3915 S Brampton Paseo	18419	170	\$1,757.00
0218 - 642 - 22 - 0000	Yes	Single Family Property	0.07	1,470	1	3905 S Brampton Paseo	18419	171	\$1,587.00
0218 - 642 - 23 - 0000	Yes	Single Family Property	0.07	1,470	1	3906 S Toronto Paseo	18419	172	\$1,587.00
0218 - 642 - 24 - 0000	Yes	Single Family Property	0.07	1,640	1	3916 S Toronto Paseo	18419	173	\$1,757.00
0218 - 642 - 25 - 0000	Yes	Single Family Property	0.07	1,640	1	3926 S Toronto Paseo	18419	174	\$1,757.00
0218 - 642 - 26 - 0000	Yes	Single Family Property	0.07	1,470	1	3936 S Toronto Paseo	18419	175	\$1,587.00
0218 - 642 - 27 - 0000	Yes	Single Family Property	0.07	1,222	1	3946 S Toronto Paseo	18419	176	\$1,339.00
0218 - 642 - 28 - 0000	Yes	Single Family Property	0.07	1,222	1	3947 S Toronto Paseo	18419	177	\$1,339.00
0218 - 642 - 29 - 0000	Yes	Single Family Property	0.07	1,470	1	3937 S Toronto Paseo	18419	178	\$1,587.00
0218 - 642 - 30 - 0000	Yes	Single Family Property	0.07	1,640	1	3927 S Toronto Paseo	18419	179	\$1,757.00
0218 - 642 - 31 - 0000	Yes	Single Family Property	0.07	1,470	1	3907 S Toronto Paseo	18419	180	\$1,587.00
0218 - 642 - 32 - 0000	Yes	Single Family Property	0.07	1,640	1	3917 S Toronto Paseo	18419	181	\$1,757.00
0218 - 642 - 33 - 0000	No		0.25			--	--	--	\$0.00
0218 - 642 - 34 - 0000	No		0.47			--	--	--	\$0.00
0218 - 642 - 35 - 0000	No		0.03			--	--	--	\$0.00
0218 - 642 - 36 - 0000	No		0.05			--	--	--	\$0.00
0218 - 642 - 37 - 0000	No		1.09			--	--	--	\$0.00
0218 - 642 - 38 - 0000	No		0.01			--	--	--	\$0.00
0218 - 642 - 39 - 0000	No		0.32			--	--	--	\$0.00
0218 - 642 - 40 - 0000	No		0.11			--	--	--	\$0.00
0218 - 642 - 41 - 0000	No		0.11			--	--	--	\$0.00
0218 - 642 - 42 - 0000	No		0.12			--	--	--	\$0.00
0218 - 643 - 01 - 0000	Yes	Single Family Property	0.11	1,725	1	3906 S Manitoba Pl	18419	38	\$2,095.00
0218 - 643 - 02 - 0000	Yes	Single Family Property	0.10	1,981	1	3916 S Manitoba Pl	18419	39	\$2,385.00
0218 - 643 - 03 - 0000	Yes	Single Family Property	0.10	2,322	1	3926 S Manitoba Pl	18419	40	\$2,553.00
0218 - 643 - 04 - 0000	Yes	Single Family Property	0.10	1,981	1	3943 S Kingston Av	18419	41	\$2,385.00
0218 - 643 - 05 - 0000	Yes	Single Family Property	0.10	2,322	1	3933 S Kingston Av	18419	42	\$2,553.00
0218 - 643 - 06 - 0000	Yes	Single Family Property	0.10	2,016	1	3923 S Kingston Av	18419	43	\$2,385.00
0218 - 643 - 07 - 0000	Yes	Single Family Property	0.10	1,981	1	3913 S Kingston Av	18419	44	\$2,385.00
0218 - 643 - 08 - 0000	Yes	Single Family Property	0.11	1,725	1	3903 S Kingston Av	18419	45	\$2,095.00
0218 - 643 - 09 - 0000	Yes	Single Family Property	0.12	2,709	1	3904 S Dryden Av	18419	81	\$3,080.00
0218 - 643 - 10 - 0000	Yes	Single Family Property	0.11	2,537	1	3914 S Dryden Av	18419	82	\$2,907.00
0218 - 643 - 11 - 0000	Yes	Single Family Property	0.11	2,322	1	3924 S Dryden Av	18419	83	\$2,553.00
0218 - 643 - 12 - 0000	Yes	Single Family Property	0.11	1,981	1	3934 S Dryden Av	18419	84	\$2,385.00
0218 - 643 - 13 - 0000	Yes	Single Family Property	0.12	2,322	1	3944 S Dryden Av	18419	85	\$2,553.00
0218 - 643 - 14 - 0000	Yes	Single Family Property	0.08	1,640	1	3976 S Manitoba Pl	18419	182	\$1,757.00
0218 - 643 - 15 - 0000	Yes	Single Family Property	0.07	1,470	1	3986 S Manitoba Pl	18419	183	\$1,587.00
0218 - 643 - 16 - 0000	Yes	Single Family Property	0.07	1,222	1	3996 S Manitoba Pl	18419	184	\$1,339.00
0218 - 643 - 17 - 0000	Yes	Single Family Property	0.07	1,222	1	2897 E La Avenida Dr	18419	185	\$1,339.00
0218 - 643 - 18 - 0000	Yes	Single Family Property	0.07	1,640	1	2891 E La Avenida Dr	18419	186	\$1,757.00
0218 - 643 - 19 - 0000	Yes	Single Family Property	0.07	1,640	1	2881 E La Avenida Dr	18419	187	\$1,757.00
0218 - 643 - 20 - 0000	Yes	Single Family Property	0.07	1,470	1	2871 E La Avenida Dr	18419	188	\$1,587.00
0218 - 643 - 21 - 0000	Yes	Single Family Property	0.07	1,222	1	2861 E La Avenida Dr	18419	189	\$1,339.00
0218 - 643 - 22 - 0000	Yes	Single Family Property	0.07	1,640	1	2851 E La Avenida Dr	18419	190	\$1,757.00
0218 - 643 - 23 - 0000	Yes	Single Family Property	0.07	1,470	1	2841 E La Avenida Dr	18419	191	\$1,587.00
0218 - 643 - 24 - 0000	Yes	Single Family Property	0.07	1,222	1	2831 E La Avenida Dr	18419	192	\$1,339.00
0218 - 643 - 25 - 0000	Yes	Single Family Property	0.07	1,640	1	2821 E La Avenida Dr	18419	193	\$1,757.00
0218 - 643 - 26 - 0000	Yes	Single Family Property	0.07	1,470	1	2811 E La Avenida Dr	18419	194	\$1,587.00
0218 - 643 - 27 - 0000	Yes	Single Family Property	0.07	1,222	1	2801 E La Avenida Dr	18419	195	\$1,339.00
0218 - 643 - 28 - 0000	Yes	Single Family Property	0.08	1,640	1	3993 S Ottawa Av	18419	196	\$1,757.00
0218 - 643 - 29 - 0000	Yes	Single Family Property	0.07	1,640	1	3983 S Ottawa Av	18419	197	\$1,757.00
0218 - 643 - 30 - 0000	Yes	Single Family Property	0.07	1,470	1	3973 S Ottawa Av	18419	198	\$1,587.00
0218 - 643 - 31 - 0000	Yes	Single Family Property	0.08	1,222	1	3963 S Ottawa Av	18419	199	\$1,339.00
0218 - 643 - 32 - 0000	Yes	Single Family Property	0.08	1,222	1	2804 E Sarnia St	18419	200	\$1,339.00
0218 - 643 - 33 - 0000	Yes	Single Family Property	0.07	1,470	1	2814 E Sarnia St	18419	201	\$1,587.00
0218 - 643 - 34 - 0000	Yes	Single Family Property	0.07	1,640	1	2824 E Sarnia St	18419	202	\$1,757.00
0218 - 643 - 35 - 0000	Yes	Single Family Property	0.07	1,222	1	2834 E Sarnia St	18419	203	\$1,339.00
0218 - 643 - 36 - 0000	Yes	Single Family Property	0.07	1,470	1	2844 E Sarnia St	18419	204	\$1,587.00
0218 - 643 - 37 - 0000	Yes	Single Family Property	0.07	1,640	1	2854 E Sarnia St	18419	205	\$1,757.00
0218 - 643 - 38 - 0000	Yes	Single Family Property	0.07	1,222	1	2864 E Sarnia St	18419	206	\$1,339.00
0218 - 643 - 39 - 0000	Yes	Single Family Property	0.07	1,470	1	2874 E Sarnia St	18419	207	\$1,587.00
0218 - 643 - 40 - 0000	Yes	Single Family Property	0.07	1,640	1	2884 E Sarnia St	18419	208	\$1,757.00
0218 - 643 - 41 - 0000	Yes	Single Family Property	0.08	1,640	1	2894 E Sarnia St	18419	209	\$1,757.00
0218 - 643 - 42 - 0000	Yes	Single Family Property	0.09	1,222	1	2898 E Sarnia St	18419	210	\$1,339.00
0218 - 643 - 43 - 0000	Yes	Single Family Property	0.08	1,222	1	3964 S Ottawa Av	18419	211	\$1,339.00
0218 - 643 - 44 - 0000	Yes	Single Family Property	0.07	1,470	1	3974 S Ottawa Av	18419	212	\$1,587.00
0218 - 643 - 45 - 0000	Yes	Single Family Property	0.07	1,640	1	3984 S Ottawa Av	18419	213	\$1,757.00
0218 - 643 - 46 - 0000	Yes	Single Family Property	0.08	1,222	1	3994 S Ottawa Av	18419	214	\$1,339.00

City of Ontario
Community Facilities District No. 33
(Archibald/Schaefer - Facilities)
Fiscal Year 2024-25 Special Tax Levy

Assessor's Parcel Number	Issuance of Building Permit	Land Use Class	Residential			Street Address	Tract No.	Lot No.	FY 2024-25 Actual Special Tax
			Lot Acreage	Floor Area (Sq. Ft.)	Number of Units				
0218 - 643 - 47 - 0000	Yes	Single Family Property	0.07	1,222	1	2787 E La Avenida Dr	18419	215	\$1,339.00
0218 - 643 - 48 - 0000	Yes	Single Family Property	0.07	1,470	1	2777 E La Avenida Dr	18419	216	\$1,587.00
0218 - 643 - 49 - 0000	Yes	Single Family Property	0.07	1,640	1	2767 E La Avenida Dr	18419	217	\$1,757.00
0218 - 643 - 50 - 0000	Yes	Single Family Property	0.07	1,222	1	2757 E La Avenida Dr	18419	218	\$1,339.00
0218 - 643 - 51 - 0000	Yes	Single Family Property	0.07	1,470	1	2747 E La Avenida Dr	18419	219	\$1,587.00
0218 - 643 - 52 - 0000	Yes	Single Family Property	0.07	1,640	1	2737 E La Avenida Dr	18419	220	\$1,757.00
0218 - 643 - 53 - 0000	Yes	Single Family Property	0.07	1,470	1	2727 E La Avenida Dr	18419	221	\$1,587.00
0218 - 643 - 54 - 0000	Yes	Single Family Property	0.07	1,470	1	2702 E Sarnia St	18419	222	\$1,587.00
0218 - 643 - 55 - 0000	Yes	Single Family Property	0.07	1,640	1	2712 E Sarnia St	18419	223	\$1,757.00
0218 - 643 - 56 - 0000	Yes	Single Family Property	0.07	1,470	1	2722 E Sarnia St	18419	224	\$1,587.00
0218 - 643 - 57 - 0000	Yes	Single Family Property	0.07	1,222	1	2732 E Sarnia St	18419	225	\$1,339.00
0218 - 643 - 58 - 0000	Yes	Single Family Property	0.08	1,222	1	2762 E Sarnia St	18419	226	\$1,339.00
0218 - 643 - 59 - 0000	Yes	Single Family Property	0.07	1,470	1	2772 E Sarnia St	18419	227	\$1,587.00
0218 - 643 - 60 - 0000	Yes	Single Family Property	0.07	1,640	1	2782 E Sarnia St	18419	228	\$1,757.00
0218 - 643 - 61 - 0000	Yes	Single Family Property	0.08	1,222	1	2792 E Sarnia St	18419	229	\$1,339.00
0218 - 643 - 62 - 0000	No		0.27			--	--	--	\$0.00
0218 - 643 - 63 - 0000	No		0.10			--	--	--	\$0.00
0218 - 643 - 64 - 0000	No		0.04			--	--	--	\$0.00
0218 - 643 - 65 - 0000	No		0.04			--	--	--	\$0.00
0218 - 643 - 66 - 0000	No		0.02			--	--	--	\$0.00
0218 - 643 - 67 - 0000	No		0.08			--	--	--	\$0.00
0218 - 643 - 68 - 0000	No		0.16			--	--	--	\$0.00
0218 - 643 - 69 - 0000	No		0.30			--	--	--	\$0.00
0218 - 643 - 70 - 0000	No		0.41			--	--	--	\$0.00
0218 - 643 - 71 - 0000	No		0.04			--	--	--	\$0.00
0218 - 652 - 01 - 0000	Yes	Single Family Property	0.11	2,016	1	3848 S Welland Av	18419	1	\$2,385.00
0218 - 652 - 02 - 0000	Yes	Single Family Property	0.05	1,725	1	3841 S Winnipeg Av	18419	2	\$2,095.00
0218 - 652 - 03 - 0000	Yes	Single Family Property	0.11	1,981	1	3851 S Winnipeg Av	18419	3	\$2,385.00
0218 - 652 - 04 - 0000	Yes	Single Family Property	0.11	2,322	1	3858 S Welland Av	18419	4	\$2,553.00
0218 - 652 - 05 - 0000	Yes	Single Family Property	0.11	1,725	1	3867 S Welland Av	18419	5	\$2,095.00
0218 - 652 - 06 - 0000	Yes	Single Family Property	0.09	1,981	1	3857 S Welland Av	18419	6	\$2,385.00
0218 - 652 - 07 - 0000	Yes	Single Family Property	0.13	2,016	1	3847 S Welland Av	18419	7	\$2,385.00
0218 - 652 - 08 - 0000	Yes	Single Family Property	0.22	2,322	1	3837 S Welland Av	18419	8	\$2,553.00
0218 - 652 - 09 - 0000	Yes	Single Family Property	0.16	2,016	1	2983 E Niagra St	18419	9	\$2,385.00
0218 - 652 - 10 - 0000	Yes	Single Family Property	0.09	2,322	1	2973 E Niagra St	18419	10	\$2,553.00
0218 - 652 - 11 - 0000	Yes	Single Family Property	0.09	2,016	1	2963 E Niagra St	18419	11	\$2,385.00
0218 - 652 - 12 - 0000	Yes	Single Family Property	0.09	1,981	1	2953 E Niagra St	18419	12	\$2,385.00
0218 - 652 - 13 - 0000	Yes	Single Family Property	0.09	1,725	1	2943 E Niagra St	18419	13	\$2,095.00
0218 - 652 - 14 - 0000	Yes	Single Family Property	0.14	2,322	1	2933 E Niagra St	18419	14	\$2,553.00
0218 - 652 - 15 - 0000	Yes	Single Family Property	0.21	2,016	1	3820 S Winnipeg Av	18419	15	\$2,385.00
0218 - 652 - 16 - 0000	Yes	Single Family Property	0.13	1,981	1	3830 S Winnipeg Av	18419	16	\$2,385.00
0218 - 652 - 17 - 0000	Yes	Single Family Property	0.11	1,725	1	3840 S Winnipeg Av	18419	17	\$2,095.00
0218 - 652 - 18 - 0000	Yes	Single Family Property	0.12	2,322	1	2933 E Calgary St	18419	18	\$2,553.00
0218 - 652 - 19 - 0000	Yes	Single Family Property	0.11	2,016	1	2923 E Calgary St	18419	19	\$2,385.00
0218 - 652 - 20 - 0000	Yes	Single Family Property	0.12	1,981	1	2913 E Calgary St	18419	20	\$2,385.00
0218 - 652 - 21 - 0000	Yes	Single Family Property	0.14	1,725	1	2903 E Calgary St	18419	21	\$2,095.00
0218 - 652 - 22 - 0000	Yes	Single Family Property	0.12	1,725	1	3835 S Manitoba Pl	18419	22	\$2,095.00
0218 - 652 - 23 - 0000	Yes	Single Family Property	0.11	1,981	1	3825 S Manitoba Pl	18419	23	\$2,385.00
0218 - 652 - 24 - 0000	Yes	Single Family Property	0.10	2,016	1	3815 S Manitoba Pl	18419	24	\$2,385.00
0218 - 652 - 25 - 0000	Yes	Single Family Property	0.18	2,322	1	3805 S Manitoba Pl	18419	25	\$2,553.00
0218 - 652 - 26 - 0000	No		0.16			--	--	--	\$0.00

Total Special Tax Levy for FY 2024-25	\$501,514.00
--	---------------------

City of Ontario
Community Facilities District No. 34
(Countryside Phase 1 North - Facilities)
Fiscal Year 2024-25 Special Tax Levy

Assessor's Parcel Number	Issuance of Building Permit	Land Use Class	Residential			Street Address	Tract No.	Lot No.	FY 2024-25
			Lot Acreage	Floor Area (Sq. Ft.)	Number of Units				Actual Special Tax
0218 - 522 - 01 - 0000	Yes	Single Family Property	0.15	3,062	1	2495 E Salem St	16045	1	\$2,782.20
0218 - 522 - 02 - 0000	Yes	Single Family Property	0.13	2,844	1	2489 E Salem St	16045	2	\$2,578.40
0218 - 522 - 03 - 0000	Yes	Single Family Property	0.13	2,611	1	2483 E Salem St	16045	3	\$2,537.82
0218 - 522 - 04 - 0000	Yes	Single Family Property	0.13	2,537	1	2477 E Salem St	16045	4	\$2,537.82
0218 - 522 - 05 - 0000	Yes	Single Family Property	0.13	2,401	1	2471 E Salem St	16045	5	\$2,294.37
0218 - 522 - 06 - 0000	Yes	Single Family Property	0.13	2,239	1	2465 E Salem St	16045	6	\$2,061.98
0218 - 522 - 07 - 0000	Yes	Single Family Property	0.13	1,898	1	2459 E Salem St	16045	7	\$1,740.14
0218 - 522 - 08 - 0000	Yes	Single Family Property	0.13	2,401	1	2453 E Salem St	16045	8	\$2,294.37
0218 - 522 - 09 - 0000	Yes	Single Family Property	0.13	2,239	1	2447 E Salem St	16045	9	\$2,061.98
0218 - 522 - 10 - 0000	Yes	Single Family Property	0.13	2,401	1	2441 E Salem St	16045	10	\$2,294.37
0218 - 522 - 11 - 0000	Yes	Single Family Property	0.17	2,844	1	2435 E Salem St	16045	11	\$2,578.40
0218 - 522 - 12 - 0000	Yes	Single Family Property	0.22	2,467	1	2429 E Salem St	16045	12	\$2,294.37
0218 - 522 - 13 - 0000	Yes	Single Family Property	0.16	3,042	1	3014 S Plymouth Ave	16045	13	\$2,782.20
0218 - 522 - 14 - 0000	Yes	Single Family Property	0.14	2,844	1	3020 S Plymouth Ave	16045	14	\$2,578.40
0218 - 522 - 15 - 0000	Yes	Single Family Property	0.14	2,611	1	3026 S Plymouth Ave	16045	15	\$2,537.82
0218 - 522 - 16 - 0000	Yes	Single Family Property	0.14	3,042	1	3034 S Plymouth Ave	16045	16	\$2,782.20
0218 - 522 - 17 - 0000	Yes	Single Family Property	0.14	2,467	1	3040 S Plymouth Ave	16045	17	\$2,294.37
0218 - 522 - 18 - 0000	Yes	Single Family Property	0.14	2,611	1	3046 S Plymouth Ave	16045	18	\$2,537.82
0218 - 522 - 19 - 0000	Yes	Single Family Property	0.14	3,042	1	3052 S Plymouth Ave	16045	19	\$2,782.20
0218 - 522 - 20 - 0000	Yes	Single Family Property	0.14	2,423	1	2442 E Norwich St	16045	20	\$2,294.37
0218 - 522 - 21 - 0000	Yes	Single Family Property	0.13	2,239	1	2444 E Norwich St	16045	21	\$2,061.98
0218 - 522 - 22 - 0000	Yes	Single Family Property	0.13	2,537	1	2450 E Norwich St	16045	22	\$2,537.82
0218 - 522 - 23 - 0000	Yes	Single Family Property	0.13	2,401	1	2456 E Norwich St	16045	23	\$2,294.37
0218 - 522 - 24 - 0000	Yes	Single Family Property	0.13	1,898	1	2462 E Norwich St	16045	24	\$1,740.14
0218 - 522 - 25 - 0000	Yes	Single Family Property	0.13	2,537	1	2468 E Norwich St	16045	25	\$2,537.82
0218 - 522 - 26 - 0000	Yes	Single Family Property	0.13	2,401	1	2474 E Norwich St	16045	26	\$2,294.37
0218 - 522 - 27 - 0000	Yes	Single Family Property	0.13	2,239	1	2480 E Norwich St	16045	27	\$2,061.98
0218 - 522 - 28 - 0000	Yes	Single Family Property	0.13	2,537	1	2486 E Norwich St	16045	28	\$2,537.82
0218 - 522 - 29 - 0000	Yes	Single Family Property	0.13	2,401	1	2492 E Norwich St	16045	29	\$2,294.37
0218 - 522 - 30 - 0000	Yes	Single Family Property	0.15	2,239	1	2499 E Norwich St	16045	30	\$2,061.98
0218 - 522 - 31 - 0000	Yes	Single Family Property	0.13	2,537	1	2497 E Norwich St	16045	31	\$2,537.82
0218 - 522 - 32 - 0000	Yes	Single Family Property	0.13	2,239	1	2491 E Norwich St	16045	32	\$2,061.98
0218 - 522 - 33 - 0000	Yes	Single Family Property	0.13	2,401	1	2485 E Norwich St	16045	33	\$2,294.37
0218 - 522 - 34 - 0000	Yes	Single Family Property	0.13	2,537	1	2479 E Norwich St	16045	34	\$2,537.82
0218 - 522 - 35 - 0000	Yes	Single Family Property	0.13	1,898	1	2473 E Norwich St	16045	35	\$1,740.14
0218 - 522 - 36 - 0000	Yes	Single Family Property	0.13	2,401	1	2467 E Norwich St	16045	36	\$2,294.37
0218 - 522 - 37 - 0000	Yes	Single Family Property	0.13	2,537	1	2461 E Norwich St	16045	37	\$2,537.82
0218 - 522 - 38 - 0000	Yes	Single Family Property	0.13	2,239	1	2455 E Norwich St	16045	38	\$2,061.98
0218 - 522 - 39 - 0000	Yes	Single Family Property	0.13	2,401	1	2449 E Norwich St	16045	39	\$2,294.37
0218 - 522 - 40 - 0000	Yes	Single Family Property	0.15	1,911	1	2443 E Norwich St	16045	40	\$2,050.91
0218 - 522 - 41 - 0000	Yes	Single Family Property	0.14	2,239	1	2440 E Salem St	16045	41	\$2,061.98
0218 - 522 - 42 - 0000	Yes	Single Family Property	0.13	2,537	1	2446 E Salem St	16045	42	\$2,537.82
0218 - 522 - 43 - 0000	Yes	Single Family Property	0.13	2,239	1	2452 E Salem St	16045	43	\$2,061.98
0218 - 522 - 44 - 0000	Yes	Single Family Property	0.13	2,401	1	2458 E Salem St	16045	44	\$2,294.37
0218 - 522 - 45 - 0000	Yes	Single Family Property	0.13	1,898	1	2464 E Salem St	16045	45	\$1,740.14
0218 - 522 - 46 - 0000	Yes	Single Family Property	0.13	2,537	1	2470 E Salem St	16045	46	\$2,537.82
0218 - 522 - 47 - 0000	Yes	Single Family Property	0.13	2,401	1	2476 E Salem St	16045	47	\$2,294.37
0218 - 522 - 48 - 0000	Yes	Single Family Property	0.13	2,239	1	2482 E Salem St	16045	48	\$2,061.98
0218 - 522 - 49 - 0000	Yes	Single Family Property	0.13	2,401	1	2488 E Salem St	16045	49	\$2,294.37
0218 - 522 - 50 - 0000	Yes	Single Family Property	0.13	1,898	1	2494 E Salem St	16045	50	\$1,740.14
0218 - 522 - 51 - 0000	Yes	Single Family Property	0.18	2,423	1	2500 E Salem St	16045	51	\$2,294.37
0218 - 522 - 52 - 0000	Yes	Single Family Property	0.16	2,844	1	3050 S Colonial Ave	16045	52	\$2,578.40
0218 - 522 - 53 - 0000	Yes	Single Family Property	0.14	3,042	1	3056 S Colonial Ave	16045	53	\$2,782.20
0218 - 522 - 54 - 0000	Yes	Single Family Property	0.16	2,628	1	3062 S Colonial Ave	16045	54	\$2,537.82
0218 - 522 - 55 - 0000	Yes	Single Family Property	0.13	1,898	1	2495 E Danbury St	16045	142	\$1,740.14
0218 - 522 - 56 - 0000	Yes	Single Family Property	0.13	2,401	1	2489 E Danbury St	16045	143	\$2,294.37
0218 - 522 - 57 - 0000	Yes	Single Family Property	0.13	2,537	1	2483 E Danbury St	16045	144	\$2,537.82
0218 - 522 - 58 - 0000	Yes	Single Family Property	0.13	2,239	1	2477 E Danbury St	16045	145	\$2,061.98
0218 - 522 - 59 - 0000	Yes	Single Family Property	0.13	2,401	1	2471 E Danbury St	16045	146	\$2,294.37
0218 - 522 - 60 - 0000	Yes	Single Family Property	0.13	2,537	1	2465 E Danbury St	16045	147	\$2,537.82
0218 - 522 - 61 - 0000	Yes	Single Family Property	0.13	2,239	1	2459 E Danbury St	16045	148	\$2,061.98
0218 - 522 - 62 - 0000	Yes	Single Family Property	0.13	2,401	1	2453 E Danbury St	16045	149	\$2,294.37
0218 - 522 - 63 - 0000	Yes	Single Family Property	0.13	2,537	1	2447 E Danbury St	16045	150	\$2,537.82
0218 - 522 - 64 - 0000	Yes	Single Family Property	0.14	1,898	1	2441 E Danbury St	16045	151	\$1,740.14
0218 - 522 - 65 - 0000	Yes	Single Family Property	0.14	2,467	1	3058 S Plymouth Ave	16045	152	\$2,294.37

City of Ontario
Community Facilities District No. 34
(Countryside Phase 1 North - Facilities)
Fiscal Year 2024-25 Special Tax Levy

Assessor's Parcel Number	Issuance of Building Permit	Land Use Class	Residential			Street Address	Tract No.	Lot No.	FY 2024-25
			Lot Acreage	Floor Area (Sq. Ft.)	Number of Units				Actual Special Tax
0218 - 522 - 66 - 0000	Yes	Single Family Property	0.14	2,611	1	3064 S Plymouth Ave	16045	153	\$2,537.82
0218 - 522 - 67 - 0000	Yes	Single Family Property	0.14	3,042	1	3070 S Plymouth Ave	16045	154	\$2,782.20
0218 - 522 - 68 - 0000	No		0.37			--	--	--	\$0.00
0218 - 522 - 69 - 0000	No		0.05			--	--	--	\$0.00
0218 - 523 - 01 - 0000	Yes	Single Family Property	0.16	2,844	1	3078 S Colonial Ave	16045	55	\$2,578.40
0218 - 523 - 02 - 0000	Yes	Single Family Property	0.14	3,042	1	3084 S Colonial Ave	16045	56	\$2,782.20
0218 - 523 - 03 - 0000	Yes	Single Family Property	0.16	2,628	1	3090 S Colonial Ave	16045	57	\$2,537.82
0218 - 523 - 04 - 0000	Yes	Single Family Property	0.14	3,042	1	3102 S Colonial Av	16045	58	\$2,782.20
0218 - 523 - 05 - 0000	Yes	Single Family Property	0.13	2,844	1	3108 S Colonial Av	16045	59	\$2,578.40
0218 - 523 - 06 - 0000	Yes	Single Family Property	0.13	3,042	1	3114 S Colonial Av	16045	60	\$2,782.20
0218 - 523 - 07 - 0000	Yes	Single Family Property	0.14	2,611	1	3120 S Colonial Av	16045	61	\$2,537.82
0218 - 523 - 08 - 0000	Yes	Single Family Property	0.15	2,467	1	2483 E Bennington St	16045	106	\$2,294.37
0218 - 523 - 09 - 0000	Yes	Single Family Property	0.15	2,844	1	2477 E Bennington St	16045	107	\$2,578.40
0218 - 523 - 10 - 0000	Yes	Single Family Property	0.15	2,611	1	2471 E Bennington St	16045	108	\$2,537.82
0218 - 523 - 11 - 0000	Yes	Single Family Property	0.15	3,042	1	2465 E Bennington St	16045	109	\$2,782.20
0218 - 523 - 12 - 0000	Yes	Single Family Property	0.15	2,844	1	2459 E Bennington St	16045	110	\$2,578.40
0218 - 523 - 13 - 0000	Yes	Single Family Property	0.15	2,467	1	2453 E Bennington St	16045	111	\$2,294.37
0218 - 523 - 14 - 0000	Yes	Single Family Property	0.15	3,042	1	2447 E Bennington St	16045	112	\$2,782.20
0218 - 523 - 15 - 0000	Yes	Single Family Property	0.15	2,844	1	2441 E Bennington St	16045	113	\$2,578.40
0218 - 523 - 16 - 0000	Yes	Single Family Property	0.15	2,611	1	2442 E Colchester St	16045	114	\$2,537.82
0218 - 523 - 17 - 0000	Yes	Single Family Property	0.15	2,844	1	2448 E Colchester St	16045	115	\$2,578.40
0218 - 523 - 18 - 0000	Yes	Single Family Property	0.15	2,467	1	2454 E Colchester St	16045	116	\$2,294.37
0218 - 523 - 19 - 0000	Yes	Single Family Property	0.15	2,611	1	2458 E Colchester St	16045	117	\$2,537.82
0218 - 523 - 20 - 0000	Yes	Single Family Property	0.15	2,844	1	2464 E Colchester St	16045	118	\$2,578.40
0218 - 523 - 21 - 0000	Yes	Single Family Property	0.15	3,042	1	2468 E Colchester St	16045	119	\$2,782.20
0218 - 523 - 22 - 0000	Yes	Single Family Property	0.15	2,611	1	2476 E Colchester St	16045	120	\$2,537.82
0218 - 523 - 23 - 0000	Yes	Single Family Property	0.15	2,467	1	2484 E Colchester St	16045	121	\$2,294.37
0218 - 523 - 24 - 0000	Yes	Single Family Property	0.13	2,401	1	2497 E Colchester St	16045	122	\$2,294.37
0218 - 523 - 25 - 0000	Yes	Single Family Property	0.13	2,537	1	2491 E Colchester St	16045	123	\$2,537.82
0218 - 523 - 26 - 0000	Yes	Single Family Property	0.13	1,898	1	2485 E Colchester St	16045	124	\$1,740.14
0218 - 523 - 27 - 0000	Yes	Single Family Property	0.13	2,401	1	2479 E Colchester St	16045	125	\$2,294.37
0218 - 523 - 28 - 0000	Yes	Single Family Property	0.13	2,537	1	2473 E Colchester St	16045	126	\$2,537.82
0218 - 523 - 29 - 0000	Yes	Single Family Property	0.13	2,239	1	2467 E Colchester St	16045	127	\$2,061.98
0218 - 523 - 30 - 0000	Yes	Single Family Property	0.13	2,401	1	2461 E Colchester St	16045	128	\$2,294.37
0218 - 523 - 31 - 0000	Yes	Single Family Property	0.13	2,537	1	2455 E Colchester St	16045	129	\$2,537.82
0218 - 523 - 32 - 0000	Yes	Single Family Property	0.13	2,239	1	2449 E Colchester St	16045	130	\$2,061.98
0218 - 523 - 33 - 0000	Yes	Single Family Property	0.13	1,898	1	2443 E Colchester St	16045	131	\$1,740.14
0218 - 523 - 34 - 0000	Yes	Single Family Property	0.14	2,537	1	2440 E Danbury St	16045	132	\$2,537.82
0218 - 523 - 35 - 0000	Yes	Single Family Property	0.13	2,401	1	2446 E Danbury St	16045	133	\$2,294.37
0218 - 523 - 36 - 0000	Yes	Single Family Property	0.13	1,898	1	2452 E Danbury St	16045	134	\$1,740.14
0218 - 523 - 37 - 0000	Yes	Single Family Property	0.13	2,537	1	2458 E Danbury St	16045	135	\$2,537.82
0218 - 523 - 38 - 0000	Yes	Single Family Property	0.13	2,401	1	2464 E Danbury St	16045	136	\$2,294.37
0218 - 523 - 39 - 0000	Yes	Single Family Property	0.13	2,239	1	2470 E Danbury St	16045	137	\$2,061.98
0218 - 523 - 40 - 0000	Yes	Single Family Property	0.13	2,537	1	2476 E Danbury St	16045	138	\$2,537.82
0218 - 523 - 41 - 0000	Yes	Single Family Property	0.13	2,401	1	2482 E Danbury St	16045	139	\$2,294.37
0218 - 523 - 42 - 0000	Yes	Single Family Property	0.13	2,239	1	2488 E Danbury St	16045	140	\$2,061.98
0218 - 523 - 43 - 0000	Yes	Single Family Property	0.13	2,537	1	2494 E Danbury St	16045	141	\$2,537.82
0218 - 523 - 44 - 0000	Yes	Single Family Property	0.14	2,844	1	3076 S Plymouth Ave	16045	155	\$2,578.40
0218 - 523 - 45 - 0000	Yes	Single Family Property	0.14	2,611	1	3082 S Plymouth Ave	16045	156	\$2,537.82
0218 - 523 - 46 - 0000	Yes	Single Family Property	0.14	3,042	1	3088 S Plymouth Ave	16045	157	\$2,782.20
0218 - 523 - 47 - 0000	Yes	Single Family Property	0.13	2,844	1	3094 S Plymouth Ave	16045	158	\$2,578.40
0218 - 523 - 48 - 0000	Yes	Single Family Property	0.15	2,611	1	3100 S Plymouth Paseo	16045	159	\$2,537.82
0218 - 523 - 49 - 0000	Yes	Single Family Property	0.14	2,467	1	3106 S Plymouth Paseo	16045	160	\$2,294.37
0218 - 523 - 50 - 0000	Yes	Single Family Property	0.14	2,611	1	3112 S Plymouth Paseo	16045	161	\$2,537.82
0218 - 523 - 51 - 0000	Yes	Single Family Property	0.14	2,844	1	3118 S Plymouth Paseo	16045	162	\$2,578.40
0218 - 523 - 52 - 0000	Yes	Single Family Property	0.14	3,042	1	3124 S Plymouth Paseo	16045	163	\$2,782.20
0218 - 523 - 53 - 0000	No		2.69			--	--	--	\$0.00
0218 - 523 - 54 - 0000	No		0.26			--	--	--	\$0.00
0218 - 532 - 01 - 0000	Yes	Single Family Property	0.14	2,844	1	3128 S Colonial Av	16045	62	\$2,578.40
0218 - 532 - 02 - 0000	Yes	Single Family Property	0.13	3,042	1	3134 S Colonial Av	16045	63	\$2,782.20
0218 - 532 - 03 - 0000	Yes	Single Family Property	0.13	2,611	1	3140 S Colonial Av	16045	64	\$2,537.82
0218 - 532 - 04 - 0000	Yes	Single Family Property	0.14	2,844	1	3146 S Colonial Av	16045	65	\$2,578.40
0218 - 532 - 05 - 0000	Yes	Single Family Property	0.14	2,844	1	3162 S Colonial Av	16045	66	\$2,578.40
0218 - 532 - 06 - 0000	Yes	Single Family Property	0.13	3,042	1	3166 S Colonial Av	16045	67	\$2,782.20
0218 - 532 - 07 - 0000	Yes	Single Family Property	0.13	2,611	1	3172 S Colonial Av	16045	68	\$2,537.82

City of Ontario
Community Facilities District No. 34
(Countryside Phase 1 North - Facilities)
Fiscal Year 2024-25 Special Tax Levy

Assessor's Parcel Number	Issuance of Building Permit	Land Use Class	Residential			Street Address	Tract No.	Lot No.	FY 2024-25 Actual Special Tax
			Lot Acreage	Floor Area (Sq. Ft.)	Number of Units				
0218 - 532 - 08 - 0000	Yes	Single Family Property	0.14	2,844	1	3180 S Colonial Av	16045	69	\$2,578.40
0218 - 532 - 09 - 0000	Yes	Single Family Property	0.15	1,898	1	2497 E Darien St	16045	70	\$1,740.14
0218 - 532 - 10 - 0000	Yes	Single Family Property	0.15	2,239	1	2489 E Darien St	16045	71	\$2,061.98
0218 - 532 - 11 - 0000	Yes	Single Family Property	0.15	2,401	1	2483 E Darien St	16045	72	\$2,294.37
0218 - 532 - 12 - 0000	Yes	Single Family Property	0.15	2,537	1	2477 E Darien St	16045	73	\$2,537.82
0218 - 532 - 13 - 0000	Yes	Single Family Property	0.15	2,239	1	2471 E Darien St	16045	74	\$2,061.98
0218 - 532 - 14 - 0000	Yes	Single Family Property	0.15	1,898	1	2465 E Darien St	16045	75	\$1,740.14
0218 - 532 - 15 - 0000	Yes	Single Family Property	0.15	2,537	1	2459 E Darien St	16045	76	\$2,537.82
0218 - 532 - 16 - 0000	Yes	Single Family Property	0.15	2,239	1	2453 E Darien St	16045	77	\$2,061.98
0218 - 532 - 17 - 0000	Yes	Single Family Property	0.15	2,401	1	2447 E Darien St	16045	78	\$2,294.37
0218 - 532 - 18 - 0000	Yes	Single Family Property	0.16	1,911	1	2441 E Darien St	16045	79	\$2,050.91
0218 - 532 - 19 - 0000	Yes	Single Family Property	0.16	1,911	1	2442 E Lewiston St	16045	80	\$2,050.91
0218 - 532 - 20 - 0000	Yes	Single Family Property	0.15	2,537	1	2448 E Lewiston St	16045	81	\$2,537.82
0218 - 532 - 21 - 0000	Yes	Single Family Property	0.15	2,401	1	2454 E Lewiston St	16045	82	\$2,294.37
0218 - 532 - 22 - 0000	Yes	Single Family Property	0.15	1,898	1	2458 E Lewiston St	16045	83	\$1,740.14
0218 - 532 - 23 - 0000	Yes	Single Family Property	0.15	2,537	1	2464 E Lewiston St	16045	84	\$2,537.82
0218 - 532 - 24 - 0000	Yes	Single Family Property	0.15	1,898	1	2468 E Lewiston St	16045	85	\$1,740.14
0218 - 532 - 25 - 0000	Yes	Single Family Property	0.15	2,239	1	2476 E Lewiston St	16045	86	\$2,061.98
0218 - 532 - 26 - 0000	Yes	Single Family Property	0.15	2,537	1	2484 E Lewiston St	16045	87	\$2,537.82
0218 - 532 - 27 - 0000	Yes	Single Family Property	0.15	2,401	1	2488 E Lewiston St	16045	88	\$2,294.37
0218 - 532 - 28 - 0000	Yes	Single Family Property	0.15	1,898	1	2492 E Lewiston St	16045	89	\$1,740.14
0218 - 532 - 29 - 0000	Yes	Single Family Property	0.15	2,467	1	2485 E Lewiston St	16045	90	\$2,294.37
0218 - 532 - 30 - 0000	Yes	Single Family Property	0.15	2,611	1	2479 E Lewiston St	16045	91	\$2,537.82
0218 - 532 - 31 - 0000	Yes	Single Family Property	0.15	3,042	1	2473 E Lewiston St	16045	92	\$2,782.20
0218 - 532 - 32 - 0000	Yes	Single Family Property	0.15	2,844	1	2467 E Lewiston St	16045	93	\$2,578.40
0218 - 532 - 33 - 0000	Yes	Single Family Property	0.15	2,611	1	2461 E Lewiston St	16045	94	\$2,537.82
0218 - 532 - 34 - 0000	Yes	Single Family Property	0.15	2,467	1	2455 E Lewiston St	16045	95	\$2,294.37
0218 - 532 - 35 - 0000	Yes	Single Family Property	0.15	2,844	1	2449 E Lewiston St	16045	96	\$2,578.40
0218 - 532 - 36 - 0000	Yes	Single Family Property	0.16	2,467	1	2443 E Lewiston St	16045	97	\$2,294.37
0218 - 532 - 37 - 0000	Yes	Single Family Property	0.16	3,062	1	2440 E Bennington St	16045	98	\$2,782.20
0218 - 532 - 38 - 0000	Yes	Single Family Property	0.15	2,611	1	2446 E Bennington St	16045	99	\$2,537.82
0218 - 532 - 39 - 0000	Yes	Single Family Property	0.15	2,467	1	2452 E Bennington St	16045	100	\$2,294.37
0218 - 532 - 40 - 0000	Yes	Single Family Property	0.15	3,042	1	2458 E Bennington St	16045	101	\$2,782.20
0218 - 532 - 41 - 0000	Yes	Single Family Property	0.15	2,611	1	2464 E Bennington St	16045	102	\$2,537.82
0218 - 532 - 42 - 0000	Yes	Single Family Property	0.15	2,844	1	2470 E Bennington St	16045	103	\$2,578.40
0218 - 532 - 43 - 0000	Yes	Single Family Property	0.15	2,467	1	2476 E Bennington St	16045	104	\$2,294.37
0218 - 532 - 44 - 0000	Yes	Single Family Property	0.15	2,611	1	2482 E Bennington St	16045	105	\$2,537.82
0218 - 532 - 45 - 0000	Yes	Single Family Property	0.13	2,844	1	3130 S Newton Av	16045	164	\$2,578.40
0218 - 532 - 46 - 0000	Yes	Single Family Property	0.13	3,042	1	3136 S Newton Av	16045	165	\$2,782.20
0218 - 532 - 47 - 0000	Yes	Single Family Property	0.13	2,844	1	3142 S Newton Av	16045	166	\$2,578.40
0218 - 532 - 48 - 0000	Yes	Single Family Property	0.13	2,611	1	3148 S Newton Av	16045	167	\$2,537.82
0218 - 532 - 49 - 0000	Yes	Single Family Property	0.13	3,042	1	3154 S Newton Av	16045	168	\$2,782.20
0218 - 532 - 50 - 0000	Yes	Single Family Property	0.13	2,844	1	3160 S Newton Av	16045	169	\$2,578.40
0218 - 532 - 51 - 0000	Yes	Single Family Property	0.13	2,611	1	3168 S Newton Av	16045	170	\$2,537.82
0218 - 532 - 52 - 0000	Yes	Single Family Property	0.13	3,042	1	3174 S Newton Av	16045	171	\$2,782.20
0218 - 532 - 53 - 0000	Yes	Single Family Property	0.13	2,844	1	3180 S Newton Av	16045	172	\$2,578.40
0218 - 532 - 54 - 0000	Yes	Single Family Property	0.13	2,611	1	3186 S Newton Av	16045	173	\$2,537.82
0218 - 532 - 55 - 0000	Yes	Single Family Property	0.13	3,042	1	3192 S Newton Av	16045	174	\$2,782.20
0218 - 532 - 56 - 0000	Yes	Single Family Property	0.13	2,844	1	3198 S Newton Av	16045	175	\$2,578.40
0218 - 532 - 57 - 0000	Yes	Single Family Property	0.14	2,423	1	2440 E Darien St	16045	176	\$2,294.37
0218 - 532 - 58 - 0000	Yes	Single Family Property	0.13	2,239	1	2446 E Darien St	16045	177	\$2,061.98
0218 - 532 - 59 - 0000	Yes	Single Family Property	0.13	2,537	1	2452 E Darien St	16045	178	\$2,537.82
0218 - 532 - 60 - 0000	Yes	Single Family Property	0.13	2,401	1	2458 E Darien St	16045	179	\$2,294.37
0218 - 532 - 61 - 0000	Yes	Single Family Property	0.13	2,239	1	2464 E Darien St	16045	180	\$2,061.98
0218 - 532 - 62 - 0000	Yes	Single Family Property	0.13	2,537	1	2470 E Darien St	16045	181	\$2,537.82
0218 - 532 - 63 - 0000	Yes	Single Family Property	0.13	2,401	1	2476 E Darien St	16045	182	\$2,294.37
0218 - 532 - 64 - 0000	Yes	Single Family Property	0.14	1,898	1	2482 E Darien St	16045	183	\$1,740.14
0218 - 532 - 65 - 0000	Yes	Single Family Property	0.15	2,537	1	2486 E Darien St	16045	184	\$2,537.82
0218 - 532 - 66 - 0000	Yes	Single Family Property	0.15	1,898	1	2492 E Darien St	16045	185	\$1,740.14
0218 - 532 - 67 - 0000	Yes	Single Family Property	0.14	3,042	1	3192 S Colonial Av	16045	186	\$2,782.20
0218 - 532 - 68 - 0000	Yes	Single Family Property	0.13	2,611	1	3198 S Colonial Av	16045	187	\$2,537.82
0218 - 532 - 69 - 0000	No		0.06			--	--	--	\$0.00
0218 - 532 - 70 - 0000	No		0.36			--	--	--	\$0.00
0218 - 545 - 01 - 0000	Yes	Single Family Property	0.13	2,611	1	3362 S Newton Av	18855	1	\$2,537.82
0218 - 545 - 02 - 0000	Yes	Single Family Property	0.13	2,844	1	3342 S Newton Av	18855	2	\$2,578.40

City of Ontario
Community Facilities District No. 34
(Countryside Phase 1 North - Facilities)
Fiscal Year 2024-25 Special Tax Levy

Assessor's Parcel Number	Issuance of Building Permit	Land Use Class	Residential			Street Address	Tract No.	Lot No.	FY 2024-25
			Lot Acreage	Floor Area (Sq. Ft.)	Number of Units				Actual Special Tax
0218 - 545 - 03 - 0000	Yes	Single Family Property	0.13	3,042	1	3322 S Newton Av	18855	3	\$2,782.20
0218 - 545 - 04 - 0000	Yes	Single Family Property	0.13	2,611	1	3312 S Newton Av	18855	4	\$2,537.82
0218 - 545 - 05 - 0000	Yes	Single Family Property	0.13	2,844	1	3272 S Newton Av	18855	5	\$2,578.40
0218 - 545 - 06 - 0000	Yes	Single Family Property	0.13	3,042	1	3262 S Newton Av	18855	6	\$2,782.20
0218 - 545 - 07 - 0000	Yes	Single Family Property	0.13	2,611	1	3252 S Newton Av	18855	7	\$2,537.82
0218 - 545 - 08 - 0000	Yes	Single Family Property	0.13	2,844	1	3242 S Newton Av	18855	8	\$2,578.40
0218 - 545 - 09 - 0000	Yes	Single Family Property	0.13	3,042	1	3232 S Newton Av	18855	9	\$2,782.20
0218 - 545 - 10 - 0000	Yes	Single Family Property	0.13	2,611	1	3222 S Newton Av	18855	10	\$2,537.82
0218 - 545 - 11 - 0000	Yes	Single Family Property	0.14	1,911	1	2443 E Derby Ln	18855	11	\$2,050.91
0218 - 545 - 12 - 0000	Yes	Single Family Property	0.13	2,537	1	2455 E Derby Ln	18855	12	\$2,537.82
0218 - 545 - 13 - 0000	Yes	Single Family Property	0.13	2,401	1	2463 E Derby Ln	18855	13	\$2,294.37
0218 - 545 - 14 - 0000	Yes	Single Family Property	0.13	2,239	1	2473 E Derby Ln	18855	14	\$2,061.98
0218 - 545 - 15 - 0000	Yes	Single Family Property	0.14	2,401	1	2483 E Derby Ln	18855	15	\$2,294.37
0218 - 545 - 16 - 0000	Yes	Single Family Property	0.29	2,537	1	2493 E Derby Ln	18855	16	\$2,537.82
0218 - 545 - 17 - 0000	Yes	Single Family Property	0.22	2,239	1	3241 S Portsmouth Ln	18855	17	\$2,061.98
0218 - 545 - 18 - 0000	Yes	Single Family Property	0.15	2,537	1	3251 S Portsmouth Ln	18855	18	\$2,537.82
0218 - 545 - 19 - 0000	Yes	Single Family Property	0.15	2,401	1	3261 S Portsmouth Ln	18855	19	\$2,294.37
0218 - 545 - 20 - 0000	Yes	Single Family Property	0.15	1,898	1	3281 S Portsmouth Ln	18855	20	\$1,740.14
0218 - 545 - 21 - 0000	Yes	Single Family Property	0.15	2,537	1	3321 S Portsmouth Ln	18855	21	\$2,537.82
0218 - 545 - 22 - 0000	Yes	Single Family Property	0.15	2,401	1	3331 S Portsmouth Ln	18855	22	\$2,294.37
0218 - 545 - 23 - 0000	Yes	Single Family Property	0.22	1,898	1	3341 S Portsmouth Ln	18855	23	\$1,740.14
0218 - 545 - 24 - 0000	Yes	Single Family Property	0.29	2,537	1	2492 E Williamsburg Ln	18855	24	\$2,537.82
0218 - 545 - 25 - 0000	Yes	Single Family Property	0.14	2,401	1	2482 E Williamsburg Ln	18855	25	\$2,294.37
0218 - 545 - 26 - 0000	Yes	Single Family Property	0.13	2,239	1	2472 E Williamsburg Ln	18855	26	\$2,061.98
0218 - 545 - 27 - 0000	Yes	Single Family Property	0.13	2,537	1	2462 E Williamsburg Ln	18855	27	\$2,537.82
0218 - 545 - 28 - 0000	Yes	Single Family Property	0.13	2,401	1	2452 E Williamsburg Ln	18855	28	\$2,294.37
0218 - 545 - 29 - 0000	Yes	Single Family Property	0.14	1,911	1	2442 E Williamsburg Ln	18855	29	\$2,050.91
0218 - 545 - 30 - 0000	Yes	Single Family Property	0.17	2,467	1	3335 S Newton Av	18855	30	\$2,294.37
0218 - 545 - 31 - 0000	Yes	Single Family Property	0.17	2,844	1	3325 S Newton Av	18855	31	\$2,578.40
0218 - 545 - 32 - 0000	Yes	Single Family Property	0.17	2,467	1	3275 S Newton Av	18855	32	\$2,294.37
0218 - 545 - 33 - 0000	Yes	Single Family Property	0.17	2,611	1	3265 S Newton Av	18855	33	\$2,537.82
0218 - 545 - 34 - 0000	Yes	Single Family Property	0.17	2,467	1	3255 S Newton Av	18855	34	\$2,294.37
0218 - 545 - 35 - 0000	Yes	Single Family Property	0.17	2,467	1	3252 S Portsmouth Ln	18855	35	\$2,294.37
0218 - 545 - 36 - 0000	Yes	Single Family Property	0.17	2,844	1	3262 S Portsmouth Ln	18855	36	\$2,578.40
0218 - 545 - 37 - 0000	Yes	Single Family Property	0.17	2,467	1	3282 S Portsmouth Ln	18855	37	\$2,294.37
0218 - 545 - 38 - 0000	Yes	Single Family Property	0.17	2,611	1	3322 S Portsmouth Ln	18855	38	\$2,537.82
0218 - 545 - 39 - 0000	Yes	Single Family Property	0.17	2,467	1	3332 S Portsmouth Ln	18855	39	\$2,294.37
0218 - 545 - 40 - 0000	No		0.02			--	--	--	\$0.00
0218 - 545 - 41 - 0000	No		0.18			--	--	--	\$0.00
0218 - 545 - 42 - 0000	No		0.14			--	--	--	\$0.00

Total Special Tax Levy for FY 2024-25	\$538,527.34
--	---------------------

City of Ontario
Community Facilities District No. 38
(Park & Turner NE Facilities)
Fiscal Year 2024-25 Special Tax Levy

Assessor's Parcel Number	Issuance of Building Permit	Land Use Class	Residential			Street Address	Tract No.	Lot No.	FY 2024-25 Actual Special Tax
			Lot Acreage	Floor Area (Sq. Ft.)	Number of Units				
0218 - 602 - 01 - 0000	Yes	Residential Property	0.08	2,142	1	4288 S Bryce Canyon Tr	18662	1	\$2,289.00
0218 - 602 - 02 - 0000	Yes	Residential Property	0.10	2,934	1	4286 S Bryce Canyon Tr	18662	2	\$2,865.00
0218 - 602 - 03 - 0000	Yes	Residential Property	0.10	2,934	1	4284 S Bryce Canyon Tr	18662	3	\$2,865.00
0218 - 602 - 04 - 0000	Yes	Residential Property	0.08	2,577	1	4280 S Bryce Canyon Tr	18662	4	\$2,539.00
0218 - 602 - 05 - 0000	Yes	Residential Property	0.08	2,142	1	4278 S Bryce Canyon Tr	18662	5	\$2,289.00
0218 - 602 - 06 - 0000	Yes	Residential Property	0.10	2,496	1	4276 S Bryce Canyon Tr	18662	6	\$2,536.00
0218 - 602 - 07 - 0000	Yes	Residential Property	0.10	2,934	1	4274 S Bryce Canyon Tr	18662	7	\$2,865.00
0218 - 602 - 08 - 0000	Yes	Residential Property	0.08	2,577	1	4270 S Bryce Canyon Tr	18662	8	\$2,539.00
0218 - 602 - 09 - 0000	Yes	Residential Property	0.08	2,142	1	4268 S Bryce Canyon Tr	18662	9	\$2,289.00
0218 - 602 - 10 - 0000	Yes	Residential Property	0.10	2,496	1	4266 S Bryce Canyon Tr	18662	10	\$2,536.00
0218 - 602 - 11 - 0000	Yes	Residential Property	0.10	2,934	1	4264 S Bryce Canyon Tr	18662	11	\$2,865.00
0218 - 602 - 12 - 0000	Yes	Residential Property	0.08	2,742	1	4260 S Bryce Canyon Tr	18662	12	\$2,724.00
0218 - 602 - 13 - 0000	Yes	Residential Property	0.10	2,934	1	3120 E Mt. Rainier Dr	18662	13	\$2,865.00
0218 - 602 - 14 - 0000	Yes	Residential Property	0.08	2,309	1	3110 E Mt. Rainier Dr	18662	14	\$2,405.00
0218 - 602 - 15 - 0000	Yes	Residential Property	0.12	2,277	1	4330 S Bryce Canyon Tr	18662	328	\$2,383.00
0218 - 602 - 16 - 0000	Yes	Residential Property	0.13	2,765	1	4320 S Bryce Canyon Tr	18662	329	\$2,724.00
0218 - 602 - 17 - 0000	Yes	Residential Property	0.14	2,980	1	4310 S Bryce Canyon Tr	18662	330	\$2,865.00
0218 - 602 - 18 - 0000	No		0.18			--	--	--	\$0.00
0218 - 602 - 19 - 0000	No		0.02			--	--	--	\$0.00
0218 - 602 - 20 - 0000	No		0.03			--	--	--	\$0.00
0218 - 602 - 21 - 0000	No		0.03			--	--	--	\$0.00
0218 - 602 - 22 - 0000	No		0.03			--	--	--	\$0.00
0218 - 603 - 01 - 0000	Yes	Residential Property	0.07	1,940	1	3103 E Mt. Rainier Dr	18662	15	\$2,148.00
0218 - 603 - 02 - 0000	Yes	Residential Property	0.06	1,676	1	3107 E Mt. Rainier Dr	18662	16	\$1,964.00
0218 - 603 - 03 - 0000	Yes	Residential Property	0.07	1,794	1	3111 E Mt. Rainier Dr	18662	17	\$2,046.00
0218 - 603 - 04 - 0000	Yes	Residential Property	0.09	2,042	1	3117 E Mt. Rainier Dr	18662	18	\$2,219.00
0218 - 603 - 05 - 0000	Yes	Residential Property	0.07	1,794	1	3121 E Mt. Rainier Dr	18662	19	\$2,046.00
0218 - 603 - 06 - 0000	Yes	Residential Property	0.08	1,676	1	3125 E Mt. Rainier Dr	18662	20	\$1,964.00
0218 - 603 - 07 - 0000	Yes	Residential Property	0.09	1,940	1	3131 E Mt. Rainier Dr	18662	21	\$2,148.00
0218 - 603 - 08 - 0000	Yes	Residential Property	0.08	1,794	1	3137 E Mt. Rainier Dr	18662	22	\$2,046.00
0218 - 603 - 09 - 0000	Yes	Residential Property	0.08	1,676	1	3141 E Mt. Rainier Dr	18662	23	\$1,964.00
0218 - 603 - 10 - 0000	Yes	Residential Property	0.07	2,470	1	3147 E Mt. Rainier Dr	18662	24	\$2,536.00
0218 - 603 - 11 - 0000	Yes	Residential Property	0.06	1,676	1	3151 E Mt. Rainier Dr	18662	25	\$1,964.00
0218 - 603 - 12 - 0000	Yes	Residential Property	0.06	1,794	1	3155 E Mt. Rainier Dr	18662	26	\$2,046.00
0218 - 603 - 13 - 0000	Yes	Residential Property	0.07	2,374	1	3157 E Mt. Rainier Dr	18662	27	\$2,405.00
0218 - 603 - 14 - 0000	Yes	Residential Property	0.07	2,374	1	3161 E Mt. Rainier Dr	18662	28	\$2,405.00
0218 - 603 - 15 - 0000	Yes	Residential Property	0.06	1,676	1	3163 E Mt. Rainier Dr	18662	29	\$1,964.00
0218 - 603 - 16 - 0000	Yes	Residential Property	0.06	1,794	1	3165 E Mt. Rainier Dr	18662	30	\$2,046.00
0218 - 603 - 17 - 0000	Yes	Residential Property	0.07	2,470	1	3167 E Mt. Rainier Dr	18662	31	\$2,536.00
0218 - 603 - 18 - 0000	Yes	Residential Property	0.07	2,470	1	3171 E Mt. Rainier Dr	18662	32	\$2,536.00
0218 - 603 - 19 - 0000	Yes	Residential Property	0.06	1,676	1	3173 E Mt. Rainier Dr	18662	33	\$1,964.00
0218 - 603 - 20 - 0000	Yes	Residential Property	0.06	1,794	1	3175 E Mt. Rainier Dr	18662	34	\$2,046.00
0218 - 603 - 21 - 0000	Yes	Residential Property	0.07	2,374	1	3177 E Mt. Rainier Dr	18662	35	\$2,405.00
0218 - 603 - 22 - 0000	Yes	Residential Property	0.07	2,374	1	3181 E Mt. Rainier Dr	18662	36	\$2,405.00
0218 - 603 - 23 - 0000	Yes	Residential Property	0.06	1,676	1	3183 E Mt. Rainier Dr	18662	37	\$1,964.00
0218 - 603 - 24 - 0000	Yes	Residential Property	0.06	1,794	1	3185 E Mt. Rainier Dr	18662	38	\$2,046.00
0218 - 603 - 25 - 0000	Yes	Residential Property	0.07	2,470	1	3187 E Mt. Rainier Dr	18662	39	\$2,536.00
0218 - 603 - 26 - 0000	Yes	Residential Property	0.07	2,470	1	3191 E Mt. Rainier Dr	18662	40	\$2,536.00
0218 - 603 - 27 - 0000	Yes	Residential Property	0.06	1,676	1	3193 E Mt. Rainier Dr	18662	41	\$1,964.00
0218 - 603 - 28 - 0000	Yes	Residential Property	0.06	1,794	1	3195 E Mt. Rainier Dr	18662	42	\$2,046.00
0218 - 603 - 29 - 0000	Yes	Residential Property	0.07	2,374	1	3197 E Mt. Rainier Dr	18662	43	\$2,405.00
0218 - 603 - 30 - 0000	Yes	Residential Property	0.07	1,940	1	3203 E Mt. Rainier Dr	18662	44	\$2,148.00
0218 - 603 - 31 - 0000	Yes	Residential Property	0.06	1,676	1	3205 E Mt. Rainier Dr	18662	45	\$1,964.00
0218 - 603 - 32 - 0000	Yes	Residential Property	0.06	1,794	1	3207 E Mt. Rainier Dr	18662	46	\$2,046.00
0218 - 603 - 33 - 0000	Yes	Residential Property	0.07	2,042	1	3209 E Mt. Rainier Dr	18662	47	\$2,219.00
0218 - 603 - 34 - 0000	Yes	Residential Property	0.07	2,470	1	3211 E Mt. Rainier Dr	18662	48	\$2,536.00
0218 - 603 - 35 - 0000	Yes	Residential Property	0.06	1,676	1	3213 E Mt. Rainier Dr	18662	49	\$1,964.00
0218 - 603 - 36 - 0000	Yes	Residential Property	0.06	1,794	1	3215 E Mt. Rainier Dr	18662	50	\$2,046.00
0218 - 603 - 37 - 0000	Yes	Residential Property	0.07	2,374	1	3217 E Mt. Rainier Dr	18662	51	\$2,405.00
0218 - 603 - 38 - 0000	Yes	Residential Property	0.07	1,940	1	3223 E Mt. Rainier Dr	18662	52	\$2,148.00
0218 - 603 - 39 - 0000	Yes	Residential Property	0.06	1,676	1	3225 E Mt. Rainier Dr	18662	53	\$1,964.00
0218 - 603 - 40 - 0000	Yes	Residential Property	0.06	1,794	1	3227 E Mt. Rainier Dr	18662	54	\$2,046.00
0218 - 603 - 41 - 0000	Yes	Residential Property	0.07	2,042	1	3229 E Mt. Rainier Dr	18662	55	\$2,219.00
0218 - 603 - 42 - 0000	Yes	Residential Property	0.07	2,470	1	3231 E Mt. Rainier Dr	18662	56	\$2,536.00
0218 - 603 - 43 - 0000	Yes	Residential Property	0.06	1,676	1	3233 E Mt. Rainier Dr	18662	57	\$1,964.00
0218 - 603 - 44 - 0000	Yes	Residential Property	0.06	1,794	1	3235 E Mt. Rainier Dr	18662	58	\$2,046.00
0218 - 603 - 45 - 0000	Yes	Residential Property	0.07	2,374	1	3237 E Mt. Rainier Dr	18662	59	\$2,405.00

City of Ontario
Community Facilities District No. 38
(Park & Turner NE Facilities)
Fiscal Year 2024-25 Special Tax Levy

Assessor's Parcel Number	Issuance of Building Permit	Land Use Class	Residential			Street Address	Tract No.	Lot No.	FY 2024-25 Actual Special Tax
			Lot Acreage	Floor Area (Sq. Ft.)	Number of Units				
0218 - 603 - 46 - 0000	Yes	Residential Property	0.07	1,940	1	3243 E Mt. Rainier Dr	18662	60	\$2,148.00
0218 - 603 - 47 - 0000	Yes	Residential Property	0.06	1,794	1	3245 E Mt. Rainier Dr	18662	61	\$2,046.00
0218 - 603 - 48 - 0000	Yes	Residential Property	0.06	1,676	1	3247 E Mt. Rainier Dr	18662	62	\$1,964.00
0218 - 603 - 49 - 0000	Yes	Residential Property	0.07	2,042	1	3249 E Mt. Rainier Dr	18662	63	\$2,219.00
0218 - 603 - 50 - 0000	Yes	Residential Property	0.07	2,470	1	3251 E Mt. Rainier Dr	18662	64	\$2,536.00
0218 - 603 - 51 - 0000	Yes	Residential Property	0.06	1,794	1	3253 E Mt. Rainier Dr	18662	65	\$2,046.00
0218 - 603 - 52 - 0000	Yes	Residential Property	0.06	1,676	1	3255 E Mt. Rainier Dr	18662	66	\$1,964.00
0218 - 603 - 53 - 0000	Yes	Residential Property	0.07	1,794	1	3257 E Mt. Rainier Dr	18662	67	\$2,046.00
0218 - 603 - 54 - 0000	Yes	Residential Property	0.07	1,794	1	3263 E Mt. Rainier Dr	18662	68	\$2,046.00
0218 - 603 - 55 - 0000	Yes	Residential Property	0.06	1,676	1	3265 E Mt. Rainier Dr	18662	69	\$1,964.00
0218 - 603 - 56 - 0000	Yes	Residential Property	0.06	1,794	1	3267 E Mt. Rainier Dr	18662	70	\$2,046.00
0218 - 603 - 57 - 0000	Yes	Residential Property	0.07	2,470	1	3269 E Mt. Rainier Dr	18662	71	\$2,536.00
0218 - 603 - 58 - 0000	Yes	Residential Property	0.08	2,470	1	3271 E Mt. Rainier Dr	18662	72	\$2,536.00
0218 - 603 - 59 - 0000	Yes	Residential Property	0.07	1,676	1	3273 E Mt. Rainier Dr	18662	73	\$1,964.00
0218 - 603 - 60 - 0000	Yes	Residential Property	0.07	1,794	1	3275 E Mt. Rainier Dr	18662	74	\$2,046.00
0218 - 603 - 61 - 0000	Yes	Residential Property	0.07	1,676	1	3277 E Mt. Rainier Dr	18662	75	\$1,964.00
0218 - 603 - 62 - 0000	Yes	Residential Property	0.07	1,794	1	3279 E Mt. Rainier Dr	18662	76	\$2,046.00
0218 - 603 - 63 - 0000	Yes	Residential Property	0.11	2,577	1	3270 E Mt. Rainier Dr	18662	77	\$2,539.00
0218 - 603 - 64 - 0000	Yes	Residential Property	0.09	2,742	1	3260 E Mt. Rainier Dr	18662	78	\$2,724.00
0218 - 603 - 65 - 0000	Yes	Residential Property	0.08	2,742	1	4263 S Glacier Tr	18662	79	\$2,724.00
0218 - 603 - 66 - 0000	Yes	Residential Property	0.09	2,496	1	4265 S Glacier Tr	18662	80	\$2,536.00
0218 - 603 - 67 - 0000	Yes	Residential Property	0.09	2,934	1	4267 S Glacier Tr	18662	81	\$2,865.00
0218 - 603 - 68 - 0000	Yes	Residential Property	0.08	2,577	1	4269 S Glacier Tr	18662	82	\$2,539.00
0218 - 603 - 69 - 0000	Yes	Residential Property	0.08	2,577	1	4273 S Glacier Tr	18662	83	\$2,539.00
0218 - 603 - 70 - 0000	Yes	Residential Property	0.09	2,496	1	4275 S Glacier Tr	18662	84	\$2,536.00
0218 - 603 - 71 - 0000	Yes	Residential Property	0.09	2,934	1	4277 S Glacier Tr	18662	85	\$2,865.00
0218 - 603 - 72 - 0000	Yes	Residential Property	0.08	2,577	1	4279 S Glacier Tr	18662	86	\$2,539.00
0218 - 603 - 73 - 0000	Yes	Residential Property	0.08	2,577	1	4283 S Glacier Tr	18662	219	\$2,539.00
0218 - 603 - 74 - 0000	Yes	Residential Property	0.09	2,496	1	4285 S Glacier Tr	18662	220	\$2,536.00
0218 - 603 - 75 - 0000	Yes	Residential Property	0.10	2,934	1	4287 S Glacier Tr	18662	221	\$2,865.00
0218 - 603 - 76 - 0000	Yes	Residential Property	0.08	2,577	1	4289 S Glacier Tr	18662	222	\$2,539.00
0218 - 603 - 77 - 0000	Yes	Residential Property	0.08	2,142	1	4313 S Glacier Tr	18662	223	\$2,289.00
0218 - 603 - 78 - 0000	Yes	Residential Property	0.10	2,496	1	4315 S Glacier Tr	18662	224	\$2,536.00
0218 - 603 - 79 - 0000	Yes	Residential Property	0.10	2,934	1	4317 S Glacier Tr	18662	225	\$2,865.00
0218 - 603 - 80 - 0000	Yes	Residential Property	0.08	2,742	1	4319 S Glacier Tr	18662	226	\$2,724.00
0218 - 603 - 81 - 0000	No		0.03			--	--	--	\$0.00
0218 - 603 - 82 - 0000	No		0.03			--	--	--	\$0.00
0218 - 603 - 83 - 0000	No		0.20			--	--	--	\$0.00
0218 - 603 - 84 - 0000	No		0.07			--	--	--	\$0.00
0218 - 603 - 85 - 0000	No		0.06			--	--	--	\$0.00
0218 - 603 - 86 - 0000	No		0.06			--	--	--	\$0.00
0218 - 603 - 87 - 0000	No		0.06			--	--	--	\$0.00
0218 - 603 - 88 - 0000	No		0.06			--	--	--	\$0.00
0218 - 603 - 89 - 0000	No		0.06			--	--	--	\$0.00
0218 - 603 - 90 - 0000	No		0.14			--	--	--	\$0.00
0218 - 603 - 91 - 0000	No		0.03			--	--	--	\$0.00
0218 - 603 - 92 - 0000	No		0.03			--	--	--	\$0.00
0218 - 603 - 93 - 0000	No		0.14			--	--	--	\$0.00
0218 - 604 - 01 - 0000	Yes	Residential Property	0.07	1,676	1	3258 E Mt. Rainier Dr	18662	87	\$1,964.00
0218 - 604 - 02 - 0000	Yes	Residential Property	0.06	1,794	1	3256 E Mt. Rainier Dr	18662	88	\$2,046.00
0218 - 604 - 03 - 0000	Yes	Residential Property	0.06	1,676	1	3254 E Mt. Rainier Dr	18662	89	\$1,964.00
0218 - 604 - 04 - 0000	Yes	Residential Property	0.08	2,470	1	3252 E Mt. Rainier Dr	18662	90	\$2,536.00
0218 - 604 - 05 - 0000	Yes	Residential Property	0.08	2,470	1	3246 E Mt. Rainier Dr	18662	91	\$2,536.00
0218 - 604 - 06 - 0000	Yes	Residential Property	0.06	1,794	1	3244 E Mt. Rainier Dr	18662	92	\$2,046.00
0218 - 604 - 07 - 0000	Yes	Residential Property	0.06	1,676	1	3242 E Mt. Rainier Dr	18662	93	\$1,964.00
0218 - 604 - 08 - 0000	Yes	Residential Property	0.07	1,794	1	3240 E Mt. Rainier Dr	18662	94	\$2,046.00
0218 - 604 - 09 - 0000	Yes	Residential Property	0.07	2,374	1	3238 E Mt. Rainier Dr	18662	95	\$2,405.00
0218 - 604 - 10 - 0000	Yes	Residential Property	0.06	1,676	1	3236 E Mt. Rainier Dr	18662	96	\$1,964.00
0218 - 604 - 11 - 0000	Yes	Residential Property	0.06	1,794	1	3234 E Mt. Rainier Dr	18662	97	\$2,046.00
0218 - 604 - 12 - 0000	Yes	Residential Property	0.08	2,042	1	3232 E Mt. Rainier Dr	18662	98	\$2,219.00
0218 - 604 - 13 - 0000	Yes	Residential Property	0.08	2,470	1	3226 E Mt. Rainier Dr	18662	99	\$2,536.00
0218 - 604 - 14 - 0000	Yes	Residential Property	0.06	1,676	1	3224 E Mt. Rainier Dr	18662	100	\$1,964.00
0218 - 604 - 15 - 0000	Yes	Residential Property	0.06	1,794	1	3222 E Mt. Rainier Dr	18662	101	\$2,046.00
0218 - 604 - 16 - 0000	Yes	Residential Property	0.07	2,374	1	3220 E Mt. Rainier Dr	18662	102	\$2,405.00
0218 - 604 - 17 - 0000	Yes	Residential Property	0.07	2,374	1	3178 E Mt. Rainier Dr	18662	103	\$2,405.00
0218 - 604 - 18 - 0000	Yes	Residential Property	0.06	1,676	1	3176 E Mt. Rainier Dr	18662	104	\$1,964.00
0218 - 604 - 19 - 0000	Yes	Residential Property	0.06	1,794	1	3174 E Mt. Rainier Dr	18662	105	\$2,046.00

City of Ontario
Community Facilities District No. 38
(Park & Turner NE Facilities)
Fiscal Year 2024-25 Special Tax Levy

Assessor's Parcel Number	Issuance of Building Permit	Land Use Class	Residential			Street Address	Tract No.	Lot No.	FY 2024-25 Actual Special Tax
			Lot Acreage	Floor Area (Sq. Ft.)	Number of Units				
0218 - 604 - 20 - 0000	Yes	Residential Property	0.08	2,470	1	3172 E Mt. Rainier Dr	18662	106	\$2,536.00
0218 - 604 - 21 - 0000	Yes	Residential Property	0.08	2,470	1	3166 E Mt. Rainier Dr	18662	107	\$2,536.00
0218 - 604 - 22 - 0000	Yes	Residential Property	0.06	1,676	1	3164 E Mt. Rainier Dr	18662	108	\$1,964.00
0218 - 604 - 23 - 0000	Yes	Residential Property	0.06	1,794	1	3162 E Mt. Rainier Dr	18662	109	\$2,046.00
0218 - 604 - 24 - 0000	Yes	Residential Property	0.07	2,374	1	3160 E Mt. Rainier Dr	18662	110	\$2,405.00
0218 - 604 - 25 - 0000	Yes	Residential Property	0.07	1,794	1	3158 E Mt. Rainier Dr	18662	111	\$2,046.00
0218 - 604 - 26 - 0000	Yes	Residential Property	0.06	1,676	1	3156 E Mt. Rainier Dr	18662	112	\$1,964.00
0218 - 604 - 27 - 0000	Yes	Residential Property	0.06	1,794	1	3154 E Mt. Rainier Dr	18662	113	\$2,046.00
0218 - 604 - 28 - 0000	Yes	Residential Property	0.08	2,042	1	3152 E Mt. Rainier Dr	18662	114	\$2,219.00
0218 - 604 - 29 - 0000	Yes	Residential Property	0.08	2,470	1	3146 E Mt. Rainier Dr	18662	115	\$2,536.00
0218 - 604 - 30 - 0000	Yes	Residential Property	0.06	1,676	1	3144 E Mt. Rainier Dr	18662	116	\$1,964.00
0218 - 604 - 31 - 0000	Yes	Residential Property	0.06	1,794	1	3142 E Mt. Rainier Dr	18662	117	\$2,046.00
0218 - 604 - 32 - 0000	Yes	Residential Property	0.07	1,676	1	3140 E Mt. Rainier Dr	18662	118	\$1,964.00
0218 - 604 - 33 - 0000	Yes	Residential Property	0.07	1,794	1	3141 E Olympic Dr	18662	119	\$2,046.00
0218 - 604 - 34 - 0000	Yes	Residential Property	0.06	1,676	1	3143 E Olympic Dr	18662	120	\$1,964.00
0218 - 604 - 35 - 0000	Yes	Residential Property	0.06	1,794	1	3145 E Olympic Dr	18662	121	\$2,046.00
0218 - 604 - 36 - 0000	Yes	Residential Property	0.08	2,042	1	3147 E Olympic Dr	18662	122	\$2,219.00
0218 - 604 - 37 - 0000	Yes	Residential Property	0.08	2,470	1	3151 E Olympic Dr	18662	123	\$2,536.00
0218 - 604 - 38 - 0000	Yes	Residential Property	0.06	1,676	1	3153 E Olympic Dr	18662	124	\$1,964.00
0218 - 604 - 39 - 0000	Yes	Residential Property	0.06	1,794	1	3155 E Olympic Dr	18662	125	\$2,046.00
0218 - 604 - 40 - 0000	Yes	Residential Property	0.07	1,676	1	3157 E Olympic Dr	18662	126	\$1,964.00
0218 - 604 - 41 - 0000	Yes	Residential Property	0.07	1,940	1	3161 E Olympic Dr	18662	127	\$2,148.00
0218 - 604 - 42 - 0000	Yes	Residential Property	0.06	1,676	1	3163 E Olympic Dr	18662	128	\$1,964.00
0218 - 604 - 43 - 0000	Yes	Residential Property	0.06	1,794	1	3165 E Olympic Dr	18662	129	\$2,046.00
0218 - 604 - 44 - 0000	Yes	Residential Property	0.08	2,042	1	3167 E Olympic Dr	18662	130	\$2,219.00
0218 - 604 - 45 - 0000	Yes	Residential Property	0.08	2,470	1	3171 E Olympic Dr	18662	131	\$2,536.00
0218 - 604 - 46 - 0000	Yes	Residential Property	0.07	1,676	1	3173 E Olympic Dr	18662	132	\$1,964.00
0218 - 604 - 47 - 0000	Yes	Residential Property	0.07	1,794	1	3175 E Olympic Dr	18662	133	\$2,046.00
0218 - 604 - 48 - 0000	Yes	Residential Property	0.08	2,374	1	3177 E Olympic Dr	18662	134	\$2,405.00
0218 - 604 - 49 - 0000	Yes	Residential Property	0.08	1,940	1	3181 E Olympic Dr	18662	135	\$2,148.00
0218 - 604 - 50 - 0000	Yes	Residential Property	0.07	1,676	1	3183 E Olympic Dr	18662	136	\$1,964.00
0218 - 604 - 51 - 0000	Yes	Residential Property	0.07	1,794	1	3185 E Olympic Dr	18662	137	\$2,046.00
0218 - 604 - 52 - 0000	Yes	Residential Property	0.08	2,042	1	3187 E Olympic Dr	18662	138	\$2,219.00
0218 - 604 - 53 - 0000	Yes	Residential Property	0.08	2,470	1	3191 E Olympic Dr	18662	139	\$2,536.00
0218 - 604 - 54 - 0000	Yes	Residential Property	0.07	1,676	1	3193 E Olympic Dr	18662	140	\$1,964.00
0218 - 604 - 55 - 0000	Yes	Residential Property	0.07	1,794	1	3195 E Olympic Dr	18662	141	\$2,046.00
0218 - 604 - 56 - 0000	Yes	Residential Property	0.08	2,374	1	3197 E Olympic Dr	18662	142	\$2,405.00
0218 - 604 - 57 - 0000	Yes	Residential Property	0.08	1,794	1	3201 E Olympic Dr	18662	143	\$2,046.00
0218 - 604 - 58 - 0000	Yes	Residential Property	0.07	1,676	1	3203 E Olympic Dr	18662	144	\$1,964.00
0218 - 604 - 59 - 0000	Yes	Residential Property	0.07	1,794	1	3205 E Olympic Dr	18662	145	\$2,046.00
0218 - 604 - 60 - 0000	Yes	Residential Property	0.08	2,042	1	3207 E Olympic Dr	18662	146	\$2,219.00
0218 - 604 - 61 - 0000	Yes	Residential Property	0.08	2,470	1	3211 E Olympic Dr	18662	147	\$2,536.00
0218 - 604 - 62 - 0000	Yes	Residential Property	0.06	1,794	1	3213 E Olympic Dr	18662	148	\$2,046.00
0218 - 604 - 63 - 0000	Yes	Residential Property	0.06	1,676	1	3215 E Olympic Dr	18662	149	\$1,964.00
0218 - 604 - 64 - 0000	Yes	Residential Property	0.07	1,794	1	3217 E Olympic Dr	18662	150	\$2,046.00
0218 - 604 - 65 - 0000	Yes	Residential Property	0.07	1,794	1	3221 E Olympic Dr	18662	151	\$2,046.00
0218 - 604 - 66 - 0000	Yes	Residential Property	0.06	1,676	1	3223 E Olympic Dr	18662	152	\$1,964.00
0218 - 604 - 67 - 0000	Yes	Residential Property	0.06	1,794	1	3225 E Olympic Dr	18662	153	\$2,046.00
0218 - 604 - 68 - 0000	Yes	Residential Property	0.08	2,042	1	3227 E Olympic Dr	18662	154	\$2,219.00
0218 - 604 - 69 - 0000	Yes	Residential Property	0.08	2,470	1	3231 E Olympic Dr	18662	155	\$2,536.00
0218 - 604 - 70 - 0000	Yes	Residential Property	0.06	1,794	1	3233 E Olympic Dr	18662	156	\$2,046.00
0218 - 604 - 71 - 0000	Yes	Residential Property	0.06	1,676	1	3235 E Olympic Dr	18662	157	\$1,964.00
0218 - 604 - 72 - 0000	Yes	Residential Property	0.07	1,794	1	3237 E Olympic Dr	18662	158	\$2,046.00
0218 - 604 - 73 - 0000	No		0.74			--	--	--	\$0.00
0218 - 604 - 74 - 0000	No		0.04			--	--	--	\$0.00
0218 - 604 - 75 - 0000	No		0.04			--	--	--	\$0.00
0218 - 604 - 76 - 0000	No		0.07			--	--	--	\$0.00
0218 - 604 - 77 - 0000	No		0.07			--	--	--	\$0.00
0218 - 604 - 78 - 0000	No		0.07			--	--	--	\$0.00
0218 - 604 - 79 - 0000	No		0.07			--	--	--	\$0.00
0218 - 604 - 80 - 0000	No		0.07			--	--	--	\$0.00
0218 - 604 - 81 - 0000	No		0.07			--	--	--	\$0.00
0218 - 604 - 82 - 0000	No		0.07			--	--	--	\$0.00
0218 - 604 - 83 - 0000	No		0.07			--	--	--	\$0.00
0218 - 604 - 84 - 0000	No		0.07			--	--	--	\$0.00
0218 - 605 - 01 - 0000	Yes	Residential Property	0.08	2,309	1	3248 E Olympic Dr	18662	159	\$2,405.00
0218 - 605 - 02 - 0000	Yes	Residential Property	0.07	2,309	1	3246 E Olympic Dr	18662	160	\$2,405.00

City of Ontario
Community Facilities District No. 38
(Park & Turner NE Facilities)
Fiscal Year 2024-25 Special Tax Levy

Assessor's Parcel Number	Issuance of Building Permit	Land Use Class	Residential			Street Address	Tract No.	Lot No.	FY 2024-25 Actual Special Tax
			Lot Acreage	Floor Area (Sq. Ft.)	Number of Units				
0218 - 605 - 03 - 0000	Yes	Residential Property	0.09	2,496	1	3242 E Olympic Dr	18662	161	\$2,536.00
0218 - 605 - 04 - 0000	Yes	Residential Property	0.09	2,934	1	3238 E Olympic Dr	18662	162	\$2,865.00
0218 - 605 - 05 - 0000	Yes	Residential Property	0.07	2,742	1	3236 E Olympic Dr	18662	163	\$2,724.00
0218 - 605 - 06 - 0000	Yes	Residential Property	0.08	2,577	1	3232 E Olympic Dr	18662	164	\$2,539.00
0218 - 605 - 07 - 0000	Yes	Residential Property	0.08	2,142	1	3228 E Olympic Dr	18662	165	\$2,289.00
0218 - 605 - 08 - 0000	Yes	Residential Property	0.07	2,309	1	3226 E Olympic Dr	18662	166	\$2,405.00
0218 - 605 - 09 - 0000	Yes	Residential Property	0.09	2,496	1	3222 E Olympic Dr	18662	167	\$2,536.00
0218 - 605 - 10 - 0000	Yes	Residential Property	0.09	2,934	1	3218 E Olympic Dr	18662	168	\$2,865.00
0218 - 605 - 11 - 0000	Yes	Residential Property	0.07	2,742	1	3216 E Olympic Dr	18662	169	\$2,724.00
0218 - 605 - 12 - 0000	Yes	Residential Property	0.08	2,577	1	3212 E Olympic Dr	18662	170	\$2,539.00
0218 - 605 - 13 - 0000	Yes	Residential Property	0.08	2,142	1	3198 E Olympic Dr	18662	171	\$2,289.00
0218 - 605 - 14 - 0000	Yes	Residential Property	0.07	2,309	1	3196 E Olympic Dr	18662	172	\$2,405.00
0218 - 605 - 15 - 0000	Yes	Residential Property	0.09	2,496	1	3192 E Olympic Dr	18662	173	\$2,536.00
0218 - 605 - 16 - 0000	Yes	Residential Property	0.09	2,496	1	3188 E Olympic Dr	18662	174	\$2,536.00
0218 - 605 - 17 - 0000	Yes	Residential Property	0.07	2,742	1	3186 E Olympic Dr	18662	175	\$2,724.00
0218 - 605 - 18 - 0000	Yes	Residential Property	0.08	2,577	1	3182 E Olympic Dr	18662	176	\$2,539.00
0218 - 605 - 19 - 0000	Yes	Residential Property	0.08	2,142	1	3178 E Olympic Dr	18662	177	\$2,289.00
0218 - 605 - 20 - 0000	Yes	Residential Property	0.07	2,309	1	3176 E Olympic Dr	18662	178	\$2,405.00
0218 - 605 - 21 - 0000	Yes	Residential Property	0.09	2,496	1	3172 E Olympic Dr	18662	179	\$2,536.00
0218 - 605 - 22 - 0000	Yes	Residential Property	0.09	2,496	1	3168 E Olympic Dr	18662	180	\$2,536.00
0218 - 605 - 23 - 0000	Yes	Residential Property	0.07	2,742	1	3166 E Olympic Dr	18662	181	\$2,724.00
0218 - 605 - 24 - 0000	Yes	Residential Property	0.08	2,577	1	3162 E Olympic Dr	18662	182	\$2,539.00
0218 - 605 - 25 - 0000	Yes	Residential Property	0.08	2,142	1	3158 E Olympic Dr	18662	183	\$2,289.00
0218 - 605 - 26 - 0000	Yes	Residential Property	0.07	2,309	1	3156 E Olympic Dr	18662	184	\$2,405.00
0218 - 605 - 27 - 0000	Yes	Residential Property	0.09	2,496	1	3152 E Olympic Dr	18662	185	\$2,536.00
0218 - 605 - 28 - 0000	Yes	Residential Property	0.09	2,496	1	3148 E Olympic Dr	18662	186	\$2,536.00
0218 - 605 - 29 - 0000	Yes	Residential Property	0.07	2,742	1	3146 E Olympic Dr	18662	187	\$2,724.00
0218 - 605 - 30 - 0000	Yes	Residential Property	0.08	2,577	1	3142 E Olympic Dr	18662	188	\$2,539.00
0218 - 605 - 31 - 0000	No		0.82			--	--	--	\$0.00
0218 - 605 - 32 - 0000	No		0.04			--	--	--	\$0.00
0218 - 605 - 33 - 0000	No		0.06			--	--	--	\$0.00
0218 - 605 - 34 - 0000	No		0.06			--	--	--	\$0.00
0218 - 605 - 35 - 0000	No		0.06			--	--	--	\$0.00
0218 - 605 - 36 - 0000	No		0.06			--	--	--	\$0.00
0218 - 605 - 37 - 0000	No		0.06			--	--	--	\$0.00
0218 - 613 - 01 - 0000	Yes	Residential Property	0.08	2,142	1	3143 E Yellowstone Dr	18662	189	\$2,289.00
0218 - 613 - 02 - 0000	Yes	Residential Property	0.07	2,309	1	3145 E Yellowstone Dr	18662	190	\$2,405.00
0218 - 613 - 03 - 0000	Yes	Residential Property	0.09	2,496	1	3147 E Yellowstone Dr	18662	191	\$2,536.00
0218 - 613 - 04 - 0000	Yes	Residential Property	0.09	2,496	1	3153 E Yellowstone Dr	18662	192	\$2,536.00
0218 - 613 - 05 - 0000	Yes	Residential Property	0.07	2,742	1	3155 E Yellowstone Dr	18662	193	\$2,724.00
0218 - 613 - 06 - 0000	Yes	Residential Property	0.08	2,577	1	3157 E Yellowstone Dr	18662	194	\$2,539.00
0218 - 613 - 07 - 0000	Yes	Residential Property	0.08	2,309	1	3163 E Yellowstone Dr	18662	195	\$2,405.00
0218 - 613 - 08 - 0000	Yes	Residential Property	0.07	2,309	1	3165 E Yellowstone Dr	18662	196	\$2,405.00
0218 - 613 - 09 - 0000	Yes	Residential Property	0.09	2,496	1	3167 E Yellowstone Dr	18662	197	\$2,536.00
0218 - 613 - 10 - 0000	Yes	Residential Property	0.09	2,496	1	3173 E Yellowstone Dr	18662	198	\$2,536.00
0218 - 613 - 11 - 0000	Yes	Residential Property	0.07	2,742	1	3175 E Yellowstone Dr	18662	199	\$2,724.00
0218 - 613 - 12 - 0000	Yes	Residential Property	0.08	2,309	1	3177 E Yellowstone Dr	18662	200	\$2,405.00
0218 - 613 - 13 - 0000	Yes	Residential Property	0.08	2,309	1	3183 E Yellowstone Dr	18662	201	\$2,405.00
0218 - 613 - 14 - 0000	Yes	Residential Property	0.07	2,309	1	3185 E Yellowstone Dr	18662	202	\$2,405.00
0218 - 613 - 15 - 0000	Yes	Residential Property	0.09	2,496	1	3187 E Olympic Dr	18662	203	\$2,536.00
0218 - 613 - 16 - 0000	Yes	Residential Property	0.09	2,496	1	3193 E Yellowstone Dr	18662	204	\$2,536.00
0218 - 613 - 17 - 0000	Yes	Residential Property	0.07	2,742	1	3195 E Yellowstone Dr	18662	205	\$2,724.00
0218 - 613 - 18 - 0000	Yes	Residential Property	0.08	2,309	1	3197 E Yellowstone Dr	18662	206	\$2,405.00
0218 - 613 - 19 - 0000	Yes	Residential Property	0.08	2,309	1	3213 E Yellowstone Dr	18662	207	\$2,405.00
0218 - 613 - 20 - 0000	Yes	Residential Property	0.07	2,309	1	3215 E Yellowstone Dr	18662	208	\$2,405.00
0218 - 613 - 21 - 0000	Yes	Residential Property	0.09	2,496	1	3217 E Yellowstone Dr	18662	209	\$2,536.00
0218 - 613 - 22 - 0000	Yes	Residential Property	0.09	2,934	1	3223 E Yellowstone Dr	18662	210	\$2,865.00
0218 - 613 - 23 - 0000	Yes	Residential Property	0.07	2,742	1	3235 E Yellowstone Dr	18662	211	\$2,724.00
0218 - 613 - 24 - 0000	Yes	Residential Property	0.08	2,309	1	3237 E Yellowstone Dr	18662	212	\$2,405.00
0218 - 613 - 25 - 0000	Yes	Residential Property	0.08	2,309	1	3243 E Yellowstone Dr	18662	213	\$2,405.00
0218 - 613 - 26 - 0000	Yes	Residential Property	0.07	2,309	1	3245 E Yellowstone Dr	18662	214	\$2,405.00
0218 - 613 - 27 - 0000	Yes	Residential Property	0.09	2,496	1	3247 E Yellowstone Dr	18662	215	\$2,536.00
0218 - 613 - 28 - 0000	Yes	Residential Property	0.09	2,934	1	3253 E Yellowstone Dr	18662	216	\$2,865.00
0218 - 613 - 29 - 0000	Yes	Residential Property	0.07	2,742	1	3255 E Yellowstone Dr	18662	217	\$2,724.00
0218 - 613 - 30 - 0000	Yes	Residential Property	0.08	2,309	1	3257 E Yellowstone Dr	18662	218	\$2,405.00
0218 - 613 - 31 - 0000	No		0.06			--	--	--	\$0.00
0218 - 613 - 32 - 0000	No		0.06			--	--	--	\$0.00

City of Ontario
Community Facilities District No. 38
(Park & Turner NE Facilities)
Fiscal Year 2024-25 Special Tax Levy

Assessor's Parcel Number	Issuance of Building Permit	Land Use Class	Residential Lot Acreage	Floor Area (Sq. Ft.)	Number of Units	Street Address	Tract No.	Lot No.	FY 2024-25 Actual Special Tax
0218 - 613 - 33 - 0000	No		0.06			--	--	--	\$0.00
0218 - 613 - 34 - 0000	No		0.06			--	--	--	\$0.00
0218 - 613 - 35 - 0000	No		0.06			--	--	--	\$0.00
0218 - 614 - 01 - 0000	Yes	Residential Property	0.09	2,277	1	3184 E Denali Dr	18662	292	\$2,383.00
0218 - 614 - 02 - 0000	Yes	Residential Property	0.09	2,980	1	3174 E Denali Dr	18662	293	\$2,865.00
0218 - 614 - 03 - 0000	Yes	Residential Property	0.09	2,277	1	3164 E Denali Dr	18662	294	\$2,383.00
0218 - 614 - 04 - 0000	Yes	Residential Property	0.09	2,980	1	3154 E Denali Dr	18662	295	\$2,865.00
0218 - 614 - 05 - 0000	Yes	Residential Property	0.09	2,765	1	3144 E Denali Dr	18662	296	\$2,724.00
0218 - 614 - 06 - 0000	Yes	Residential Property	0.09	2,277	1	3134 E Denali Dr	18662	297	\$2,383.00
0218 - 614 - 07 - 0000	Yes	Residential Property	0.09	2,765	1	3124 E Denali Dr	18662	298	\$2,724.00
0218 - 614 - 08 - 0000	Yes	Residential Property	0.11	2,277	1	3114 E Denali Dr	18662	299	\$2,383.00
0218 - 614 - 09 - 0000	Yes	Residential Property	0.16	2,980	1	3104 E Denali Dr	18662	300	\$2,865.00
0218 - 614 - 10 - 0000	Yes	Residential Property	0.10	2,765	1	4452 S Arches Tr	18662	301	\$2,724.00
0218 - 614 - 11 - 0000	Yes	Residential Property	0.09	2,277	1	4432 S Arches Tr	18662	302	\$2,383.00
0218 - 614 - 12 - 0000	Yes	Residential Property	0.09	2,980	1	4422 S Arches Tr	18662	303	\$2,865.00
0218 - 614 - 13 - 0000	Yes	Residential Property	0.09	2,765	1	4412 S Arches Tr	18662	304	\$2,724.00
0218 - 614 - 14 - 0000	Yes	Residential Property	0.10	2,967	1	4402 S Arches Tr	18662	305	\$2,865.00
0218 - 614 - 15 - 0000	Yes	Residential Property	0.12	2,765	1	3101 E Yosemite Dr	18662	306	\$2,724.00
0218 - 614 - 16 - 0000	Yes	Residential Property	0.09	2,967	1	3111 E Yosemite Dr	18662	307	\$2,865.00
0218 - 614 - 17 - 0000	Yes	Residential Property	0.10	2,277	1	3121 E Yosemite Dr	18662	308	\$2,383.00
0218 - 614 - 18 - 0000	Yes	Residential Property	0.09	2,967	1	3131 E Yosemite Dr	18662	309	\$2,865.00
0218 - 614 - 19 - 0000	Yes	Residential Property	0.09	2,765	1	3141 E Yosemite Dr	18662	310	\$2,724.00
0218 - 614 - 20 - 0000	Yes	Residential Property	0.09	2,277	1	3151 E Yosemite Dr	18662	311	\$2,383.00
0218 - 614 - 21 - 0000	Yes	Residential Property	0.09	2,765	1	3161 E Yosemite Dr	18662	312	\$2,724.00
0218 - 614 - 22 - 0000	Yes	Residential Property	0.12	2,967	1	3171 E Yosemite Dr	18662	313	\$2,865.00
0218 - 614 - 23 - 0000	Yes	Residential Property	0.10	2,967	1	4392 S Acadia Av	18662	314	\$2,865.00
0218 - 614 - 24 - 0000	Yes	Residential Property	0.09	2,765	1	4388 S Acadia Av	18662	315	\$2,724.00
0218 - 614 - 25 - 0000	Yes	Residential Property	0.10	2,277	1	4384 S Acadia Av	18662	316	\$2,383.00
0218 - 614 - 26 - 0000	Yes	Residential Property	0.12	2,765	1	3174 E Yellowstone Dr	18662	317	\$2,724.00
0218 - 614 - 27 - 0000	Yes	Residential Property	0.09	2,277	1	3164 E Yellowstone Dr	18662	318	\$2,383.00
0218 - 614 - 28 - 0000	Yes	Residential Property	0.09	2,967	1	3154 E Yellowstone Dr	18662	319	\$2,865.00
0218 - 614 - 29 - 0000	Yes	Residential Property	0.09	2,765	1	3144 E Yellowstone Dr	18662	320	\$2,724.00
0218 - 614 - 30 - 0000	Yes	Residential Property	0.09	2,277	1	3134 E Yellowstone Dr	18662	321	\$2,383.00
0218 - 614 - 31 - 0000	Yes	Residential Property	0.11	2,980	1	3124 E Yellowstone Dr	18662	322	\$2,865.00
0218 - 614 - 32 - 0000	Yes	Residential Property	0.11	2,765	1	3114 E Yellowstone Dr	18662	323	\$2,724.00
0218 - 614 - 33 - 0000	Yes	Residential Property	0.13	2,980	1	3104 E Yellowstone Dr	18662	324	\$2,865.00
0218 - 614 - 34 - 0000	Yes	Residential Property	0.11	2,967	1	4380 S Bryce Canyon Tr	18662	325	\$2,865.00
0218 - 614 - 35 - 0000	Yes	Residential Property	0.10	2,765	1	4370 S Bryce Canyon Tr	18662	326	\$2,724.00
0218 - 614 - 36 - 0000	Yes	Residential Property	0.12	2,277	1	4360 S Bryce Canyon Tr	18662	327	\$2,383.00
0218 - 614 - 37 - 0000	No		0.02			--	--	--	\$0.00
0218 - 614 - 38 - 0000	No		0.28			--	--	--	\$0.00
0218 - 614 - 39 - 0000	No		0.02			--	--	--	\$0.00
0218 - 614 - 40 - 0000	No		0.02			--	--	--	\$0.00
0218 - 614 - 41 - 0000	No		0.03			--	--	--	\$0.00
0218 - 614 - 42 - 0000	No		0.03			--	--	--	\$0.00
0218 - 615 - 01 - 0000	Yes	Residential Property	0.10	2,277	1	3215 E Denali Dr	18662	264	\$2,383.00
0218 - 615 - 02 - 0000	Yes	Residential Property	0.10	2,765	1	3225 E Denali Dr	18662	265	\$2,724.00
0218 - 615 - 03 - 0000	Yes	Residential Property	0.10	2,277	1	3235 E Denali Dr	18662	266	\$2,383.00
0218 - 615 - 04 - 0000	Yes	Residential Property	0.10	2,765	1	3245 E Denali Dr	18662	267	\$2,724.00
0218 - 615 - 05 - 0000	Yes	Residential Property	0.10	2,980	1	3255 E Denali Dr	18662	268	\$2,865.00
0218 - 615 - 06 - 0000	Yes	Residential Property	0.10	2,765	1	3265 E Denali Dr	18662	269	\$2,724.00
0218 - 615 - 07 - 0000	Yes	Residential Property	0.09	2,277	1	3275 E Denali Dr	18662	270	\$2,383.00
0218 - 615 - 08 - 0000	Yes	Residential Property	0.09	2,277	1	3264 E Yosemite Dr	18662	271	\$2,383.00
0218 - 615 - 09 - 0000	Yes	Residential Property	0.10	2,980	1	3254 E Yosemite Dr	18662	272	\$2,865.00
0218 - 615 - 10 - 0000	Yes	Residential Property	0.10	2,765	1	3244 E Yosemite Dr	18662	273	\$2,724.00
0218 - 615 - 11 - 0000	Yes	Residential Property	0.10	2,277	1	3242 E Yosemite Dr	18662	274	\$2,383.00
0218 - 615 - 12 - 0000	Yes	Residential Property	0.10	2,980	1	3234 E Yosemite Dr	18662	275	\$2,865.00
0218 - 615 - 13 - 0000	Yes	Residential Property	0.10	2,765	1	3224 E Yosemite Dr	18662	276	\$2,724.00
0218 - 615 - 14 - 0000	Yes	Residential Property	0.10	2,277	1	3214 E Yosemite Dr	18662	277	\$2,383.00
0218 - 615 - 15 - 0000	Yes	Residential Property	0.10	2,277	1	3194 E Yosemite Dr	18662	278	\$2,383.00
0218 - 615 - 16 - 0000	Yes	Residential Property	0.10	2,765	1	3184 E Yosemite Dr	18662	279	\$2,724.00
0218 - 615 - 17 - 0000	Yes	Residential Property	0.10	2,967	1	3174 E Yosemite Dr	18662	280	\$2,865.00
0218 - 615 - 18 - 0000	Yes	Residential Property	0.10	2,277	1	3164 E Yosemite Dr	18662	281	\$2,383.00
0218 - 615 - 19 - 0000	Yes	Residential Property	0.10	2,967	1	3154 E Yosemite Dr	18662	282	\$2,865.00
0218 - 615 - 20 - 0000	Yes	Residential Property	0.10	2,765	1	3144 E Yosemite Dr	18662	283	\$2,724.00
0218 - 615 - 21 - 0000	Yes	Residential Property	0.09	2,277	1	3134 E Yosemite Dr	18662	284	\$2,383.00
0218 - 615 - 22 - 0000	Yes	Residential Property	0.09	2,277	1	3121 E Denali Dr	18662	285	\$2,383.00

City of Ontario
Community Facilities District No. 38
(Park & Turner NE Facilities)
Fiscal Year 2024-25 Special Tax Levy

Assessor's Parcel Number	Issuance of Building Permit	Land Use Class	Residential			Street Address	Tract No.	Lot No.	FY 2024-25 Actual Special Tax
			Lot Acreage	Floor Area (Sq. Ft.)	Number of Units				
0218 - 615 - 23 - 0000	Yes	Residential Property	0.10	2,980	1	3131 E Denali Dr	18662	286	\$2,865.00
0218 - 615 - 24 - 0000	Yes	Residential Property	0.10	2,277	1	3141 E Denali Dr	18662	287	\$2,383.00
0218 - 615 - 25 - 0000	Yes	Residential Property	0.10	2,765	1	3151 E Denali Dr	18662	288	\$2,724.00
0218 - 615 - 26 - 0000	Yes	Residential Property	0.10	2,980	1	3161 E Denali Dr	18662	289	\$2,865.00
0218 - 615 - 27 - 0000	Yes	Residential Property	0.10	2,765	1	3171 E Denali Dr	18662	290	\$2,724.00
0218 - 615 - 28 - 0000	Yes	Residential Property	0.10	2,980	1	3181 E Denali Dr	18662	291	\$2,865.00
0218 - 615 - 29 - 0000	No		0.48			--	--	--	\$0.00
0218 - 615 - 30 - 0000	No		0.02			--	--	--	\$0.00
0218 - 615 - 31 - 0000	No		0.02			--	--	--	\$0.00
0218 - 616 - 01 - 0000	Yes	Residential Property	0.13	2,277	1	3272 E Yellowstone Dr	18662	227	\$2,383.00
0218 - 616 - 02 - 0000	Yes	Residential Property	0.11	2,980	1	3266 E Yellowstone Dr	18662	228	\$2,865.00
0218 - 616 - 03 - 0000	Yes	Residential Property	0.11	2,765	1	3262 E Yellowstone Dr	18662	229	\$2,724.00
0218 - 616 - 04 - 0000	Yes	Residential Property	0.10	2,277	1	3258 E Yellowstone Dr	18662	230	\$2,383.00
0218 - 616 - 05 - 0000	Yes	Residential Property	0.09	2,980	1	3256 E Yellowstone Dr	18662	231	\$2,865.00
0218 - 616 - 06 - 0000	Yes	Residential Property	0.09	2,765	1	3244 E Yellowstone Dr	18662	232	\$2,724.00
0218 - 616 - 07 - 0000	Yes	Residential Property	0.09	2,277	1	3242 E Yellowstone Dr	18662	233	\$2,383.00
0218 - 616 - 08 - 0000	Yes	Residential Property	0.09	2,980	1	3238 E Yellowstone Dr	18662	234	\$2,865.00
0218 - 616 - 09 - 0000	Yes	Residential Property	0.09	2,765	1	3226 E Yellowstone Dr	18662	235	\$2,724.00
0218 - 616 - 10 - 0000	Yes	Residential Property	0.09	2,980	1	3214 E Yellowstone Dr	18662	236	\$2,865.00
0218 - 616 - 11 - 0000	Yes	Residential Property	0.09	2,277	1	3202 E Yellowstone Dr	18662	237	\$2,383.00
0218 - 616 - 12 - 0000	Yes	Residential Property	0.09	2,277	1	3207 E Yosemite Dr	18662	238	\$2,383.00
0218 - 616 - 13 - 0000	Yes	Residential Property	0.09	2,765	1	3215 E Yosemite Dr	18662	239	\$2,724.00
0218 - 616 - 14 - 0000	Yes	Residential Property	0.09	2,980	1	3225 E Yosemite Dr	18662	240	\$2,865.00
0218 - 616 - 15 - 0000	Yes	Residential Property	0.09	2,277	1	3237 E Yosemite Dr	18662	241	\$2,383.00
0218 - 616 - 16 - 0000	Yes	Residential Property	0.09	2,765	1	3245 E Yosemite Dr	18662	242	\$2,724.00
0218 - 616 - 17 - 0000	Yes	Residential Property	0.09	2,980	1	3247 E Yosemite Dr	18662	243	\$2,865.00
0218 - 616 - 18 - 0000	Yes	Residential Property	0.09	2,765	1	3255 E Yosemite Dr	18662	244	\$2,724.00
0218 - 616 - 19 - 0000	Yes	Residential Property	0.09	2,980	1	3259 E Yosemite Dr	18662	245	\$2,865.00
0218 - 616 - 20 - 0000	Yes	Residential Property	0.10	2,765	1	3265 E Yosemite Dr	18662	246	\$2,724.00
0218 - 616 - 21 - 0000	Yes	Residential Property	0.11	2,980	1	3267 E Yosemite Dr	18662	247	\$2,865.00
0218 - 616 - 22 - 0000	Yes	Residential Property	0.13	2,277	1	3273 E Yosemite Dr	18662	248	\$2,383.00
0218 - 616 - 23 - 0000	Yes	Residential Property	0.11	2,277	1	4405 S Zion Tr	18662	249	\$2,383.00
0218 - 616 - 24 - 0000	Yes	Residential Property	0.09	2,765	1	4415 S Zion Tr	18662	250	\$2,724.00
0218 - 616 - 25 - 0000	Yes	Residential Property	0.09	2,277	1	4425 S Zion Tr	18662	251	\$2,383.00
0218 - 616 - 26 - 0000	Yes	Residential Property	0.10	2,277	1	4435 S Zion Tr	18662	252	\$2,383.00
0218 - 616 - 27 - 0000	Yes	Residential Property	0.09	2,765	1	3274 E Denali Dr	18662	253	\$2,724.00
0218 - 616 - 28 - 0000	Yes	Residential Property	0.16	2,980	1	3272 E Denali Dr	18662	254	\$2,865.00
0218 - 616 - 29 - 0000	Yes	Residential Property	0.10	2,277	1	3264 E Denali Dr	18662	255	\$2,383.00
0218 - 616 - 30 - 0000	Yes	Residential Property	0.09	2,980	1	3258 E Denali Dr	18662	256	\$2,865.00
0218 - 616 - 31 - 0000	Yes	Residential Property	0.09	2,277	1	3254 E Denali Dr	18662	257	\$2,383.00
0218 - 616 - 32 - 0000	Yes	Residential Property	0.09	2,980	1	3248 E Denali Dr	18662	258	\$2,865.00
0218 - 616 - 33 - 0000	Yes	Residential Property	0.09	2,765	1	3244 E Denali Dr	18662	259	\$2,724.00
0218 - 616 - 34 - 0000	Yes	Residential Property	0.09	2,277	1	3236 E Denali Dr	18662	260	\$2,383.00
0218 - 616 - 35 - 0000	Yes	Residential Property	0.09	2,765	1	3226 E Denali Dr	18662	261	\$2,724.00
0218 - 616 - 36 - 0000	Yes	Residential Property	0.09	2,980	1	3216 E Denali Dr	18662	262	\$2,865.00
0218 - 616 - 37 - 0000	Yes	Residential Property	0.09	2,765	1	3204 E Denali Dr	18662	263	\$2,724.00
0218 - 616 - 38 - 0000	No		0.54			--	--	--	\$0.00
0218 - 616 - 39 - 0000	No		0.02			--	--	--	\$0.00
0218 - 616 - 40 - 0000	No		0.13			--	--	--	\$0.00
0218 - 616 - 41 - 0000	No		0.02			--	--	--	\$0.00
0218 - 616 - 42 - 0000	No		0.04			--	--	--	\$0.00
0218 - 616 - 43 - 0000	No		0.02			--	--	--	\$0.00
0218 - 616 - 44 - 0000	No		0.02			--	--	--	\$0.00
0218 - 616 - 45 - 0000	No		0.01			--	--	--	\$0.00

Total Special Tax Levy for FY 2024-25	\$799,856.00
--	---------------------

City of Ontario
Community Facilities District No. 39
(New Haven Facilities - Area C)
Fiscal Year 2024-25 Special Tax Levy

Assessor's Parcel Number	Issuance of Building Permit	Land Use Class	Residential Floor Area (Sq. Ft.)	Number of Units	Street Address	Tract No.	Lot No.	FY 2024-25 Actual Special Tax
0218 - 434 - 06 - 0000	No					--	--	\$0.00
0218 - 434 - 07 - 0000	No					--	--	\$0.00
0218 - 434 - 08 - 0000	No					--	--	\$0.00
0218 - 434 - 18 - 0000	No					--	--	\$0.00
0218 - 434 - 19 - 0000	No					--	--	\$0.00
0218 - 434 - 20 - 0000	No					--	--	\$0.00
0218 - 434 - 21 - 0000	No					--	--	\$0.00
0218 - 434 - 22 - 0000	No					--	--	\$0.00
0218 - 434 - 23 - 0000	No					--	--	\$0.00
0218 - 434 - 26 - 0000	No					--	--	\$0.00
0218 - 434 - 27 - 0000	No					--	--	\$0.00
0218 - 434 - 29 - 0000	Yes	Single Family Attached	976	1	3287 E Wild Horse Privado #1	20061	218	\$1,105.09
0218 - 434 - 30 - 0000	Yes	Single Family Attached	1,048	1	3287 E Wild Horse Privado #2	20061	219	\$1,105.09
0218 - 434 - 31 - 0000	Yes	Single Family Attached	1,685	1	3287 E Wild Horse Privado #3	20061	220	\$1,783.46
0218 - 434 - 32 - 0000	Yes	Single Family Attached	1,685	1	3287 E Wild Horse Privado #4	20061	221	\$1,783.46
0218 - 434 - 33 - 0000	Yes	Single Family Attached	1,463	1	3287 E Wild Horse Privado #5	20061	222	\$1,558.66
0218 - 434 - 34 - 0000	Yes	Single Family Attached	1,811	1	3287 E Wild Horse Privado #6	20061	223	\$1,998.31
0218 - 434 - 35 - 0000	Yes	Single Family Attached	1,746	1	3287 E Wild Horse Privado #7	20061	224	\$1,998.31
0218 - 434 - 36 - 0000	Yes	Single Family Attached	1,746	1	3287 E Wild Horse Privado #8	20061	225	\$1,998.31
0218 - 434 - 37 - 0000	Yes	Single Family Attached	1,811	1	3287 E Wild Horse Privado #9	20061	226	\$1,998.31
0218 - 434 - 38 - 0000	Yes	Single Family Attached	1,463	1	3287 E Wild Horse Privado #1	20061	227	\$1,558.66
0218 - 434 - 39 - 0000	Yes	Single Family Attached	1,685	1	3287 E Wild Horse Privado #1	20061	228	\$1,783.46
0218 - 434 - 40 - 0000	Yes	Single Family Attached	1,685	1	3287 E Wild Horse Privado #1	20061	229	\$1,783.46
0218 - 434 - 41 - 0000	Yes	Single Family Attached	1,048	1	3287 E Wild Horse Privado #1	20061	230	\$1,105.09
0218 - 434 - 42 - 0000	Yes	Single Family Attached	976	1	3287 E Wild Horse Privado #1	20061	231	\$1,105.09
0218 - 434 - 43 - 0000	Yes	Single Family Attached	976	1	3277 E Wild Horse Privado #1	20061	232	\$1,105.09
0218 - 434 - 44 - 0000	Yes	Single Family Attached	1,048	1	3277 E Wild Horse Privado #2	20061	233	\$1,105.09
0218 - 434 - 45 - 0000	Yes	Single Family Attached	1,685	1	3277 E Wild Horse Privado #3	20061	234	\$1,783.46
0218 - 434 - 46 - 0000	Yes	Single Family Attached	1,685	1	3277 E Wild Horse Privado #4	20061	235	\$1,783.46
0218 - 434 - 47 - 0000	Yes	Single Family Attached	1,463	1	3277 E Wild Horse Privado #5	20061	236	\$1,558.66
0218 - 434 - 48 - 0000	Yes	Single Family Attached	1,811	1	3277 E Wild Horse Privado #6	20061	237	\$1,998.31
0218 - 434 - 49 - 0000	Yes	Single Family Attached	1,746	1	3277 E Wild Horse Privado #7	20061	238	\$1,998.31
0218 - 434 - 50 - 0000	Yes	Single Family Attached	1,746	1	3277 E Wild Horse Privado #8	20061	239	\$1,998.31
0218 - 434 - 51 - 0000	Yes	Single Family Attached	1,811	1	3277 E Wild Horse Privado #9	20061	240	\$1,998.31
0218 - 434 - 52 - 0000	Yes	Single Family Attached	1,463	1	3277 E Wild Horse Privado #1	20061	241	\$1,558.66
0218 - 434 - 53 - 0000	Yes	Single Family Attached	1,685	1	3277 E Wild Horse Privado #1	20061	242	\$1,783.46
0218 - 434 - 54 - 0000	Yes	Single Family Attached	1,685	1	3277 E Wild Horse Privado #1	20061	243	\$1,783.46
0218 - 434 - 55 - 0000	Yes	Single Family Attached	1,048	1	3277 E Wild Horse Privado #1	20061	244	\$1,105.09
0218 - 434 - 56 - 0000	Yes	Single Family Attached	976	1	3277 E Wild Horse Privado #1	20061	245	\$1,105.09
0218 - 434 - 57 - 0000	Yes	Single Family Attached	976	1	3257 E Wild Horse Privado #1	20061	246	\$1,105.09
0218 - 434 - 58 - 0000	Yes	Single Family Attached	1,048	1	3257 E Wild Horse Privado #2	20061	247	\$1,105.09
0218 - 434 - 59 - 0000	Yes	Single Family Attached	1,685	1	3257 E Wild Horse Privado #3	20061	248	\$1,783.46
0218 - 434 - 60 - 0000	Yes	Single Family Attached	1,685	1	3257 E Wild Horse Privado #4	20061	249	\$1,783.46
0218 - 434 - 61 - 0000	Yes	Single Family Attached	1,463	1	3257 E Wild Horse Privado #5	20061	250	\$1,558.66
0218 - 434 - 62 - 0000	Yes	Single Family Attached	1,811	1	3257 E Wild Horse Privado #6	20061	251	\$1,998.31
0218 - 434 - 63 - 0000	Yes	Single Family Attached	1,746	1	3257 E Wild Horse Privado #7	20061	252	\$1,998.31
0218 - 434 - 64 - 0000	Yes	Single Family Attached	1,746	1	3257 E Wild Horse Privado #8	20061	253	\$1,998.31
0218 - 434 - 65 - 0000	Yes	Single Family Attached	1,811	1	3257 E Wild Horse Privado #9	20061	254	\$1,998.31
0218 - 434 - 66 - 0000	Yes	Single Family Attached	1,463	1	3257 E Wild Horse Privado #1	20061	255	\$1,558.66
0218 - 434 - 67 - 0000	Yes	Single Family Attached	1,685	1	3257 E Wild Horse Privado #1	20061	256	\$1,783.46
0218 - 434 - 68 - 0000	Yes	Single Family Attached	1,685	1	3257 E Wild Horse Privado #1	20061	257	\$1,783.46
0218 - 434 - 69 - 0000	Yes	Single Family Attached	1,048	1	3257 E Wild Horse Privado #1	20061	258	\$1,105.09
0218 - 434 - 70 - 0000	Yes	Single Family Attached	976	1	3257 E Wild Horse Privado #1	20061	259	\$1,105.09
0218 - 434 - 72 - 0000	Yes	Single Family Attached	1,138	1	3240 E Midsummer Privado #	20061	85	\$1,462.18
0218 - 434 - 73 - 0000	Yes	Single Family Attached	1,534	1	3240 E Midsummer Privado #	20061	86	\$1,783.46
0218 - 434 - 74 - 0000	Yes	Single Family Attached	1,312	1	3240 E Midsummer Privado #	20061	87	\$1,558.66
0218 - 434 - 75 - 0000	Yes	Single Family Attached	1,312	1	3240 E Midsummer Privado #	20061	88	\$1,558.66
0218 - 434 - 76 - 0000	Yes	Single Family Attached	1,534	1	3240 E Midsummer Privado #	20061	89	\$1,783.46
0218 - 434 - 77 - 0000	Yes	Single Family Attached	1,138	1	3240 E Midsummer Privado #	20061	90	\$1,462.18
0218 - 434 - 78 - 0000	Yes	Single Family Attached	1,312	1	3220 E Midsummer Privado #	20061	91	\$1,558.66
0218 - 434 - 79 - 0000	Yes	Single Family Attached	1,534	1	3220 E Midsummer Privado #	20061	92	\$1,783.46
0218 - 434 - 80 - 0000	Yes	Single Family Attached	1,138	1	3220 E Midsummer Privado #	20061	93	\$1,462.18
0218 - 434 - 81 - 0000	No					--	--	\$0.00
0218 - 434 - 82 - 0000	No					--	--	\$0.00

City of Ontario
Community Facilities District No. 39
(New Haven Facilities - Area C)
Fiscal Year 2024-25 Special Tax Levy

Assessor's Parcel Number	Issuance of Building Permit	Land Use Class	Residential Floor Area (Sq. Ft.)	Number of Units	Street Address	Tract No.	Lot No.	FY 2024-25 Actual Special Tax
0218 - 434 - 83 - 0000	No					--	--	\$0.00
0218 - 434 - 84 - 0000	No					--	--	\$0.00
0218 - 435 - 01 - 0000	Yes	Single Family Attached	976	1	4171 S Cardinale Privado #1	20061	190	\$1,105.09
0218 - 435 - 02 - 0000	Yes	Single Family Attached	1,048	1	4171 S Cardinale Privado #2	20061	191	\$1,105.09
0218 - 435 - 03 - 0000	Yes	Single Family Attached	1,685	1	4171 S Cardinale Privado #3	20061	192	\$1,783.46
0218 - 435 - 04 - 0000	Yes	Single Family Attached	1,685	1	4171 S Cardinale Privado #4	20061	193	\$1,783.46
0218 - 435 - 05 - 0000	Yes	Single Family Attached	1,463	1	4171 S Cardinale Privado #5	20061	194	\$1,558.66
0218 - 435 - 06 - 0000	Yes	Single Family Attached	1,811	1	4171 S Cardinale Privado #6	20061	195	\$1,998.31
0218 - 435 - 07 - 0000	Yes	Single Family Attached	1,746	1	4171 S Cardinale Privado #7	20061	196	\$1,998.31
0218 - 435 - 08 - 0000	Yes	Single Family Attached	1,746	1	4171 S Cardinale Privado #8	20061	197	\$1,998.31
0218 - 435 - 09 - 0000	Yes	Single Family Attached	1,811	1	4171 S Cardinale Privado #9	20061	198	\$1,998.31
0218 - 435 - 10 - 0000	Yes	Single Family Attached	1,463	1	4171 S Cardinale Privado #10	20061	199	\$1,558.66
0218 - 435 - 11 - 0000	Yes	Single Family Attached	1,685	1	4171 S Cardinale Privado #11	20061	200	\$1,783.46
0218 - 435 - 12 - 0000	Yes	Single Family Attached	1,685	1	4171 S Cardinale Privado #12	20061	201	\$1,783.46
0218 - 435 - 13 - 0000	Yes	Single Family Attached	1,048	1	4171 S Cardinale Privado #13	20061	202	\$1,105.09
0218 - 435 - 14 - 0000	Yes	Single Family Attached	976	1	4171 S Cardinale Privado #14	20061	203	\$1,105.09
0218 - 435 - 15 - 0000	Yes	Single Family Attached	976	1	3317 E Wild Horse Privado #1	20061	204	\$1,105.09
0218 - 435 - 16 - 0000	Yes	Single Family Attached	1,048	1	3317 E Wild Horse Privado #2	20061	205	\$1,105.09
0218 - 435 - 17 - 0000	Yes	Single Family Attached	1,685	1	3317 E Wild Horse Privado #3	20061	206	\$1,783.46
0218 - 435 - 18 - 0000	Yes	Single Family Attached	1,685	1	3317 E Wild Horse Privado #4	20061	207	\$1,783.46
0218 - 435 - 19 - 0000	Yes	Single Family Attached	1,463	1	3317 E Wild Horse Privado #5	20061	208	\$1,558.66
0218 - 435 - 20 - 0000	Yes	Single Family Attached	1,811	1	3317 E Wild Horse Privado #6	20061	209	\$1,998.31
0218 - 435 - 21 - 0000	Yes	Single Family Attached	1,746	1	3317 E Wild Horse Privado #7	20061	210	\$1,998.31
0218 - 435 - 22 - 0000	Yes	Single Family Attached	1,746	1	3317 E Wild Horse Privado #8	20061	211	\$1,998.31
0218 - 435 - 23 - 0000	Yes	Single Family Attached	1,811	1	3317 E Wild Horse Privado #9	20061	212	\$1,998.31
0218 - 435 - 24 - 0000	Yes	Single Family Attached	1,463	1	3317 E Wild Horse Privado #10	20061	213	\$1,558.66
0218 - 435 - 25 - 0000	Yes	Single Family Attached	1,685	1	3317 E Wild Horse Privado #11	20061	214	\$1,783.46
0218 - 435 - 26 - 0000	Yes	Single Family Attached	1,685	1	3317 E Wild Horse Privado #12	20061	215	\$1,783.46
0218 - 435 - 27 - 0000	Yes	Single Family Attached	1,048	1	3317 E Wild Horse Privado #13	20061	216	\$1,105.09
0218 - 435 - 28 - 0000	Yes	Single Family Attached	976	1	3317 E Wild Horse Privado #14	20061	217	\$1,105.09
0218 - 435 - 29 - 0000	No					--	--	\$0.00
0218 - 435 - 31 - 0000	No					--	--	\$0.00
0218 - 435 - 32 - 0000	No					--	--	\$0.00
0218 - 435 - 33 - 0000	No					--	--	\$0.00
0218 - 435 - 34 - 0000	No					--	--	\$0.00
0218 - 435 - 35 - 0000	No					--	--	\$0.00
0218 - 435 - 36 - 0000	No					--	--	\$0.00
0218 - 435 - 37 - 0000	Yes	Single Family Attached	1,138	1	4131 S Cardinale Privado #1	20061	1	\$1,462.18
0218 - 435 - 38 - 0000	Yes	Single Family Attached	1,534	1	4131 S Cardinale Privado #2	20061	2	\$1,783.46
0218 - 435 - 39 - 0000	Yes	Single Family Attached	1,312	1	4131 S Cardinale Privado #3	20061	3	\$1,558.66
0218 - 435 - 40 - 0000	Yes	Single Family Attached	1,312	1	4131 S Cardinale Privado #4	20061	4	\$1,558.66
0218 - 435 - 41 - 0000	Yes	Single Family Attached	1,534	1	4131 S Cardinale Privado #5	20061	5	\$1,783.46
0218 - 435 - 42 - 0000	Yes	Single Family Attached	1,138	1	4131 S Cardinale Privado #6	20061	6	\$1,462.18
0218 - 435 - 44 - 0000	No					--	--	\$0.00
0218 - 435 - 45 - 0000	Yes	Single Family Attached	1,138	1	4121 S Cardinale Privado #1	20061	7	\$1,462.18
0218 - 435 - 46 - 0000	Yes	Single Family Attached	1,534	1	4121 S Cardinale Privado #2	20061	8	\$1,783.46
0218 - 435 - 47 - 0000	Yes	Single Family Attached	1,312	1	4121 S Cardinale Privado #3	20061	9	\$1,558.66
0218 - 435 - 48 - 0000	Yes	Single Family Attached	1,312	1	4121 S Cardinale Privado #4	20061	10	\$1,558.66
0218 - 435 - 49 - 0000	Yes	Single Family Attached	1,534	1	4121 S Cardinale Privado #5	20061	11	\$1,783.46
0218 - 435 - 50 - 0000	Yes	Single Family Attached	1,138	1	4121 S Cardinale Privado #6	20061	12	\$1,462.18
0218 - 435 - 51 - 0000	No					--	--	\$0.00
0218 - 436 - 01 - 0000	Yes	Single Family Attached	1,138	1	3315 E Midsummer Privado #	20061	13	\$1,462.18
0218 - 436 - 02 - 0000	Yes	Single Family Attached	1,534	1	3315 E Midsummer Privado #.	20061	14	\$1,783.46
0218 - 436 - 03 - 0000	Yes	Single Family Attached	1,312	1	3315 E Midsummer Privado #.	20061	15	\$1,558.66
0218 - 436 - 04 - 0000	Yes	Single Family Attached	1,312	1	3315 E Midsummer Privado #.	20061	16	\$1,558.66
0218 - 436 - 05 - 0000	Yes	Single Family Attached	1,534	1	3315 E Midsummer Privado #.	20061	17	\$1,783.46
0218 - 436 - 06 - 0000	Yes	Single Family Attached	1,138	1	3315 E Midsummer Privado #.	20061	18	\$1,462.18
0218 - 436 - 07 - 0000	Yes	Single Family Attached	1,138	1	3305 E Midsummer Privado #	20061	19	\$1,462.18
0218 - 436 - 08 - 0000	Yes	Single Family Attached	1,534	1	3305 E Midsummer Privado #.	20061	20	\$1,783.46
0218 - 436 - 09 - 0000	Yes	Single Family Attached	1,312	1	3305 E Midsummer Privado #.	20061	21	\$1,558.66
0218 - 436 - 10 - 0000	Yes	Single Family Attached	1,312	1	3305 E Midsummer Privado #.	20061	22	\$1,558.66
0218 - 436 - 11 - 0000	Yes	Single Family Attached	1,534	1	3305 E Midsummer Privado #.	20061	23	\$1,783.46
0218 - 436 - 12 - 0000	Yes	Single Family Attached	1,138	1	3305 E Midsummer Privado #.	20061	24	\$1,462.18
0218 - 436 - 14 - 0000	No					--	--	\$0.00

City of Ontario
Community Facilities District No. 39
(New Haven Facilities - Area C)
Fiscal Year 2024-25 Special Tax Levy

Assessor's Parcel Number	Issuance of Building Permit	Land Use Class	Residential Floor Area (Sq. Ft.)	Number of Units	Street Address	Tract No.	Lot No.	FY 2024-25 Actual Special Tax
0218 - 436 - 15 - 0000	No					--	--	\$0.00
0218 - 436 - 16 - 0000	No					--	--	\$0.00
0218 - 436 - 17 - 0000	No					--	--	\$0.00
0218 - 436 - 18 - 0000	No					--	--	\$0.00
0218 - 436 - 19 - 0000	No					--	--	\$0.00
0218 - 436 - 20 - 0000	No					--	--	\$0.00
0218 - 436 - 21 - 0000	No					--	--	\$0.00
0218 - 436 - 22 - 0000	No					--	--	\$0.00
0218 - 436 - 23 - 0000	No					--	--	\$0.00
0218 - 436 - 24 - 0000	Yes	Single Family Attached	1,138	1	1295 E Midsummer Privado #	20061	25	\$1,462.18
0218 - 436 - 25 - 0000	Yes	Single Family Attached	1,534	1	1295 E Midsummer Privado #.	20061	26	\$1,783.46
0218 - 436 - 26 - 0000	Yes	Single Family Attached	1,312	1	1295 E Midsummer Privado #.	20061	27	\$1,558.66
0218 - 436 - 27 - 0000	Yes	Single Family Attached	1,312	1	1295 E Midsummer Privado #.	20061	28	\$1,558.66
0218 - 436 - 28 - 0000	Yes	Single Family Attached	1,534	1	1295 E Midsummer Privado #.	20061	29	\$1,783.46
0218 - 436 - 29 - 0000	Yes	Single Family Attached	1,138	1	1295 E Midsummer Privado #.	20061	30	\$1,462.18
0218 - 436 - 30 - 0000	Yes	Single Family Attached	1,138	1	1285 E Midsummer Privado #	20061	31	\$1,462.18
0218 - 436 - 31 - 0000	Yes	Single Family Attached	1,534	1	1285 E Midsummer Privado #.	20061	32	\$1,783.46
0218 - 436 - 32 - 0000	Yes	Single Family Attached	1,312	1	1285 E Midsummer Privado #.	20061	33	\$1,558.66
0218 - 436 - 33 - 0000	Yes	Single Family Attached	1,312	1	1285 E Midsummer Privado #.	20061	34	\$1,558.66
0218 - 436 - 34 - 0000	Yes	Single Family Attached	1,534	1	1285 E Midsummer Privado #.	20061	35	\$1,783.46
0218 - 436 - 35 - 0000	Yes	Single Family Attached	1,138	1	1285 E Midsummer Privado #.	20061	36	\$1,462.18
0218 - 436 - 37 - 0000	No					--	--	\$0.00
0218 - 436 - 38 - 0000	Yes	Single Family Attached	1,138	1	1275 E Midsummer Privado #	20061	37	\$1,462.18
0218 - 436 - 39 - 0000	Yes	Single Family Attached	1,534	1	1275 E Midsummer Privado #.	20061	38	\$1,783.46
0218 - 436 - 40 - 0000	Yes	Single Family Attached	1,312	1	1275 E Midsummer Privado #.	20061	39	\$1,558.66
0218 - 436 - 41 - 0000	Yes	Single Family Attached	1,312	1	1275 E Midsummer Privado #.	20061	40	\$1,558.66
0218 - 436 - 42 - 0000	Yes	Single Family Attached	1,534	1	1275 E Midsummer Privado #.	20061	41	\$1,783.46
0218 - 436 - 43 - 0000	Yes	Single Family Attached	1,138	1	1275 E Midsummer Privado #.	20061	42	\$1,462.18
0218 - 436 - 44 - 0000	Yes	Single Family Attached	1,138	1	1265 E Midsummer Privado #.	20061	43	\$1,462.18
0218 - 436 - 45 - 0000	Yes	Single Family Attached	1,534	1	1265 E Midsummer Privado #.	20061	44	\$1,783.46
0218 - 436 - 46 - 0000	Yes	Single Family Attached	1,312	1	1265 E Midsummer Privado #.	20061	45	\$1,558.66
0218 - 436 - 47 - 0000	Yes	Single Family Attached	1,312	1	1265 E Midsummer Privado #.	20061	46	\$1,558.66
0218 - 436 - 48 - 0000	Yes	Single Family Attached	1,534	1	1265 E Midsummer Privado #.	20061	47	\$1,783.46
0218 - 436 - 49 - 0000	Yes	Single Family Attached	1,138	1	1265 E Midsummer Privado #.	20061	48	\$1,462.18
0218 - 436 - 50 - 0000	Yes	Single Family Attached	1,138	1	1255 E Midsummer Privado #.	20061	49	\$1,462.18
0218 - 436 - 51 - 0000	Yes	Single Family Attached	1,534	1	1255 E Midsummer Privado #.	20061	50	\$1,783.46
0218 - 436 - 52 - 0000	Yes	Single Family Attached	1,312	1	1255 E Midsummer Privado #.	20061	51	\$1,558.66
0218 - 436 - 53 - 0000	Yes	Single Family Attached	1,312	1	1255 E Midsummer Privado #.	20061	52	\$1,558.66
0218 - 436 - 54 - 0000	Yes	Single Family Attached	1,534	1	1255 E Midsummer Privado #.	20061	53	\$1,783.46
0218 - 436 - 55 - 0000	Yes	Single Family Attached	1,138	1	1255 E Midsummer Privado #.	20061	54	\$1,462.18
0218 - 436 - 56 - 0000	Yes	Single Family Attached	1,138	1	1245 E Midsummer Privado #	20061	55	\$1,462.18
0218 - 436 - 57 - 0000	Yes	Single Family Attached	1,534	1	1245 E Midsummer Privado #.	20061	56	\$1,783.46
0218 - 436 - 58 - 0000	Yes	Single Family Attached	1,312	1	1245 E Midsummer Privado #.	20061	57	\$1,558.66
0218 - 436 - 59 - 0000	Yes	Single Family Attached	1,312	1	1245 E Midsummer Privado #.	20061	58	\$1,558.66
0218 - 436 - 60 - 0000	Yes	Single Family Attached	1,534	1	1245 E Midsummer Privado #.	20061	59	\$1,783.46
0218 - 436 - 61 - 0000	Yes	Single Family Attached	1,138	1	1245 E Midsummer Privado #.	20061	60	\$1,462.18
0218 - 436 - 63 - 0000	No					--	--	\$0.00
0218 - 436 - 64 - 0000	Yes	Single Family Attached	1,138	1	1235 E Midsummer Privado #	20061	61	\$1,462.18
0218 - 436 - 65 - 0000	Yes	Single Family Attached	1,534	1	1235 E Midsummer Privado #.	20061	62	\$1,783.46
0218 - 436 - 66 - 0000	Yes	Single Family Attached	1,312	1	1235 E Midsummer Privado #.	20061	63	\$1,558.66
0218 - 436 - 67 - 0000	Yes	Single Family Attached	1,312	1	1235 E Midsummer Privado #.	20061	64	\$1,558.66
0218 - 436 - 68 - 0000	Yes	Single Family Attached	1,534	1	1235 E Midsummer Privado #.	20061	65	\$1,783.46
0218 - 436 - 69 - 0000	Yes	Single Family Attached	1,138	1	1235 E Midsummer Privado #.	20061	66	\$1,462.18
0218 - 436 - 70 - 0000	Yes	Single Family Attached	1,138	1	1225 E Midsummer Privado #.	20061	67	\$1,462.18
0218 - 436 - 71 - 0000	Yes	Single Family Attached	1,534	1	1225 E Midsummer Privado #.	20061	68	\$1,783.46
0218 - 436 - 72 - 0000	Yes	Single Family Attached	1,312	1	1225 E Midsummer Privado #.	20061	69	\$1,558.66
0218 - 436 - 73 - 0000	Yes	Single Family Attached	1,312	1	1225 E Midsummer Privado #.	20061	70	\$1,558.66
0218 - 436 - 74 - 0000	Yes	Single Family Attached	1,534	1	1225 E Midsummer Privado #.	20061	71	\$1,783.46
0218 - 436 - 75 - 0000	Yes	Single Family Attached	1,138	1	1225 E Midsummer Privado #.	20061	72	\$1,462.18
0218 - 436 - 77 - 0000	No					--	--	\$0.00
0218 - 436 - 78 - 0000	No					--	--	\$0.00
0218 - 436 - 79 - 0000	No					--	--	\$0.00
0218 - 436 - 80 - 0000	No					--	--	\$0.00
0218 - 436 - 81 - 0000	Yes	Single Family Attached	1,138	1	3225 E Midsummer Privado	20061	73	\$1,462.18

City of Ontario
Community Facilities District No. 39
(New Haven Facilities - Area C)
Fiscal Year 2024-25 Special Tax Levy

Assessor's Parcel Number	Issuance of Building Permit	Land Use Class	Residential Floor Area (Sq. Ft.)	Number of Units	Street Address	Tract No.	Lot No.	FY 2024-25 Actual Special Tax
0218 - 436 - 82 - 0000	Yes	Single Family Attached	1,534	1	125 E Midsummer Privado #.	20061	74	\$1,783.46
0218 - 436 - 83 - 0000	Yes	Single Family Attached	1,312	1	215 E Midsummer Privado #.	20061	75	\$1,558.66
0218 - 436 - 84 - 0000	Yes	Single Family Attached	1,312	1	3125 Midsummer Privado #4	20061	76	\$1,558.66
0218 - 436 - 85 - 0000	Yes	Single Family Attached	1,534	1	3125 Midsummer Privado #5	20061	77	\$1,783.46
0218 - 436 - 86 - 0000	Yes	Single Family Attached	1,138	1	125 E Midsummer Privado #1	20061	78	\$1,462.18
0218 - 436 - 88 - 0000	No				--	--	--	\$0.00
0218 - 436 - 89 - 0000	Yes	Single Family Attached	1,138	1	205 E Midsummer Privado #	20061	79	\$1,462.18
0218 - 436 - 90 - 0000	Yes	Single Family Attached	1,534	1	205 E Midsummer Privado #.	20061	80	\$1,783.46
0218 - 436 - 91 - 0000	Yes	Single Family Attached	1,312	1	205 E Midsummer Privado #.	20061	81	\$1,558.66
0218 - 436 - 92 - 0000	Yes	Single Family Attached	1,312	1	205 E Midsummer Privado #.	20061	82	\$1,558.66
0218 - 436 - 93 - 0000	Yes	Single Family Attached	1,534	1	205 E Midsummer Privado #.	20061	83	\$1,783.46
0218 - 436 - 94 - 0000	Yes	Single Family Attached	1,138	1	205 E Midsummer Privado #1	20061	84	\$1,462.18
0218 - 436 - 95 - 0000	No				--	--	--	\$0.00
0218 - 436 - 96 - 0000	No				--	--	--	\$0.00
0218 - 436 - 97 - 0000	No				--	--	--	\$0.00
0218 - 693 - 01 - 0000	Yes	Single Family Detached	2,158	1	5161 S Blackstone Privado	20076	22	\$2,305.67
0218 - 693 - 02 - 0000	Yes	Single Family Detached	2,275	1	5159 S Blackstone Privado	20076	23	\$2,305.67
0218 - 693 - 03 - 0000	Yes	Single Family Detached	2,513	1	5157 S Blackstone Privado	20076	24	\$2,509.58
0218 - 693 - 04 - 0000	Yes	Single Family Detached	2,513	1	5155 S Blackstone Privado	20076	25	\$2,509.58
0218 - 693 - 05 - 0000	Yes	Single Family Detached	2,275	1	5153 S Blackstone Privado	20076	26	\$2,305.67
0218 - 693 - 06 - 0000	Yes	Single Family Detached	2,158	1	5151 S Blackstone Privado	20076	27	\$2,305.67
0218 - 693 - 07 - 0000	Yes	Single Family Detached	2,158	1	4131 S Blackstone Privado	20076	28	\$2,305.67
0218 - 693 - 08 - 0000	Yes	Single Family Detached	2,275	1	4129 S Blackstone Privado	20076	29	\$2,305.67
0218 - 693 - 09 - 0000	Yes	Single Family Detached	2,513	1	4127 S Blackstone Privado	20076	30	\$2,509.58
0218 - 693 - 10 - 0000	Yes	Single Family Detached	2,513	1	4125 S Blackstone Privado	20076	31	\$2,509.58
0218 - 693 - 11 - 0000	Yes	Single Family Detached	2,275	1	4123 S Blackstone Privado	20076	32	\$2,305.67
0218 - 693 - 12 - 0000	Yes	Single Family Detached	2,158	1	4121 S Blackstone Privado	20076	33	\$2,305.67
0218 - 693 - 13 - 0000	Yes	Single Family Detached	2,158	1	3451 E Paradoxx Privado	20076	34	\$2,305.67
0218 - 693 - 14 - 0000	Yes	Single Family Detached	2,200	1	3462 E Paradoxx Privado	20076	35	\$2,305.67
0218 - 693 - 15 - 0000	Yes	Single Family Detached	2,513	1	3447 E Paradoxx Privado	20076	36	\$2,509.58
0218 - 693 - 16 - 0000	Yes	Single Family Detached	2,513	1	3445 E Paradoxx Privado	20076	37	\$2,509.58
0218 - 693 - 17 - 0000	Yes	Single Family Detached	2,275	1	3443 E Paradoxx Privado	20076	38	\$2,305.67
0218 - 693 - 18 - 0000	Yes	Single Family Detached	2,158	1	3441 E Paradoxx Privado	20076	39	\$2,305.67
0218 - 693 - 19 - 0000	Yes	Single Family Detached	2,158	1	3431 E Paradoxx Privado	20076	40	\$2,305.67
0218 - 693 - 20 - 0000	Yes	Single Family Detached	2,275	1	3429 E Paradoxx Privado	20076	41	\$2,305.67
0218 - 693 - 21 - 0000	Yes	Single Family Detached	2,513	1	3427 E Paradoxx Privado	20076	42	\$2,509.58
0218 - 693 - 22 - 0000	Yes	Single Family Detached	2,513	1	3425 E Paradoxx Privado	20076	43	\$2,509.58
0218 - 693 - 23 - 0000	Yes	Single Family Detached	2,275	1	3423 E Paradoxx Privado	20076	44	\$2,305.67
0218 - 693 - 24 - 0000	Yes	Single Family Detached	2,158	1	3421 E Paradoxx Privado	20076	45	\$2,305.67
0218 - 693 - 25 - 0000	Yes	Single Family Detached	2,158	1	3460 E Quintessa Privado	20076	46	\$2,305.67
0218 - 693 - 26 - 0000	Yes	Single Family Detached	2,275	1	3458 E Quintessa Privado	20076	47	\$2,305.67
0218 - 693 - 27 - 0000	Yes	Single Family Detached	2,513	1	3456 E Quintessa Privado	20076	48	\$2,509.58
0218 - 693 - 28 - 0000	Yes	Single Family Detached	2,513	1	3454 E Quintessa Privado	20076	49	\$2,509.58
0218 - 693 - 29 - 0000	Yes	Single Family Detached	2,275	1	3452 E Quintessa Privado	20076	50	\$2,305.67
0218 - 693 - 30 - 0000	Yes	Single Family Detached	2,158	1	3450 E Quintessa Privado	20076	51	\$2,305.67
0218 - 693 - 31 - 0000	Yes	Single Family Detached	2,158	1	3430 E Quintessa Privado	20076	52	\$2,305.67
0218 - 693 - 32 - 0000	Yes	Single Family Detached	2,275	1	3428 E Quintessa Privado	20076	53	\$2,305.67
0218 - 693 - 33 - 0000	Yes	Single Family Detached	2,513	1	3426 E Quintessa Privado	20076	54	\$2,509.58
0218 - 693 - 34 - 0000	Yes	Single Family Detached	2,513	1	3424 E Quintessa Privado	20076	55	\$2,509.58
0218 - 693 - 35 - 0000	Yes	Single Family Detached	2,275	1	3422 E Quintessa Privado	20076	56	\$2,305.67
0218 - 693 - 36 - 0000	Yes	Single Family Detached	2,158	1	3420 E Quintessa Privado	20076	57	\$2,305.67
0218 - 693 - 37 - 0000	Yes	Single Family Detached	2,158	1	4110 S Orin Privado	20076	58	\$2,305.67
0218 - 693 - 38 - 0000	Yes	Single Family Detached	2,513	1	4112 S Orin Privado	20076	59	\$2,509.58
0218 - 693 - 39 - 0000	Yes	Single Family Detached	2,275	1	4114 S Orin Privado	20076	60	\$2,305.67
0218 - 693 - 40 - 0000	Yes	Single Family Detached	2,513	1	4116 S Orin Privado	20076	61	\$2,509.58
0218 - 693 - 41 - 0000	Yes	Single Family Detached	2,513	1	4124 S Orin Privado	20076	62	\$2,509.58
0218 - 693 - 42 - 0000	No				--	--	--	\$0.00
0218 - 693 - 43 - 0000	No				--	--	--	\$0.00
0218 - 693 - 44 - 0000	No				--	--	--	\$0.00
0218 - 693 - 45 - 0000	No				--	--	--	\$0.00
0218 - 693 - 46 - 0000	No				--	--	--	\$0.00
0218 - 693 - 47 - 0000	No				--	--	--	\$0.00
0218 - 693 - 48 - 0000	No				--	--	--	\$0.00
0218 - 693 - 49 - 0000	No				--	--	--	\$0.00

City of Ontario
Community Facilities District No. 39
(New Haven Facilities - Area C)
Fiscal Year 2024-25 Special Tax Levy

Assessor's Parcel Number	Issuance of Building Permit	Land Use Class	Residential Floor Area (Sq. Ft.)	Number of Units	Street Address	Tract No.	Lot No.	FY 2024-25 Actual Special Tax
0218 - 693 - 50 - 0000	No					--	--	\$0.00
0218 - 693 - 51 - 0000	No					--	--	\$0.00
0218 - 693 - 52 - 0000	No					--	--	\$0.00
0218 - 693 - 53 - 0000	No					--	--	\$0.00
0218 - 693 - 54 - 0000	No					--	--	\$0.00
0218 - 693 - 55 - 0000	No					--	--	\$0.00
0218 - 693 - 56 - 0000	No					--	--	\$0.00
0218 - 693 - 57 - 0000	No					--	--	\$0.00
0218 - 693 - 58 - 0000	No					--	--	\$0.00
0218 - 693 - 59 - 0000	No					--	--	\$0.00
0218 - 693 - 60 - 0000	No					--	--	\$0.00
0218 - 693 - 61 - 0000	No					--	--	\$0.00
0218 - 693 - 62 - 0000	No					--	--	\$0.00
0218 - 694 - 01 - 0000	Yes	Single Family Detached	2,158	1	3410 E Paraduxx Privado	20076	1	\$2,305.67
0218 - 694 - 02 - 0000	Yes	Single Family Detached	2,275	1	3412 E Paraduxx Privado	20076	2	\$2,305.67
0218 - 694 - 03 - 0000	Yes	Single Family Detached	2,513	1	3414 E Paraduxx Privado	20076	3	\$2,509.58
0218 - 694 - 04 - 0000	Yes	Single Family Detached	2,513	1	3416 E Paraduxx Privado	20076	4	\$2,509.58
0218 - 694 - 05 - 0000	Yes	Single Family Detached	2,275	1	3418 E Paraduxx Privado	20076	5	\$2,305.67
0218 - 694 - 06 - 0000	Yes	Single Family Detached	2,158	1	3420 E Paraduxx Privado	20076	6	\$2,305.67
0218 - 694 - 07 - 0000	Yes	Single Family Detached	2,158	1	3430 E Paraduxx Privado	20076	7	\$2,305.67
0218 - 694 - 08 - 0000	Yes	Single Family Detached	2,275	1	3432 E Paraduxx Privado	20076	8	\$2,305.67
0218 - 694 - 09 - 0000	Yes	Single Family Detached	2,513	1	3434 E Paraduxx Privado	20076	9	\$2,509.58
0218 - 694 - 10 - 0000	Yes	Single Family Detached	2,513	1	3436 E Paraduxx Privado	20076	10	\$2,509.58
0218 - 694 - 11 - 0000	Yes	Single Family Detached	2,275	1	3438 E Paraduxx Privado	20076	11	\$2,305.67
0218 - 694 - 12 - 0000	Yes	Single Family Detached	2,158	1	3440 E Paraduxx Privado	20076	12	\$2,305.67
0218 - 694 - 13 - 0000	Yes	Single Family Detached	2,158	1	3460 E Paraduxx Privado	20076	13	\$2,305.67
0218 - 694 - 14 - 0000	Yes	Single Family Detached	2,275	1	3462 E Paraduxx Privado	20076	14	\$2,305.67
0218 - 694 - 15 - 0000	Yes	Single Family Detached	2,513	1	3464 E Paraduxx Privado	20076	15	\$2,509.58
0218 - 694 - 16 - 0000	Yes	Single Family Detached	2,158	1	3466 E Paraduxx Privado	20076	16	\$2,305.67
0218 - 694 - 17 - 0000	Yes	Single Family Detached	2,275	1	3468 E Paraduxx Privado	20076	17	\$2,305.67
0218 - 694 - 18 - 0000	Yes	Single Family Detached	2,513	1	3470 E Paraduxx Privado	20076	18	\$2,509.58
0218 - 694 - 19 - 0000	Yes	Single Family Detached	2,513	1	3472 E Paraduxx Privado	20076	19	\$2,509.58
0218 - 694 - 20 - 0000	Yes	Single Family Detached	2,275	1	3472 E Paraduxx Privado	20076	20	\$2,305.67
0218 - 694 - 21 - 0000	Yes	Single Family Detached	2,158	1	3480 E Paraduxx Privado	20076	21	\$2,305.67
0218 - 694 - 22 - 0000	No					--	--	\$0.00
0218 - 694 - 23 - 0000	No					--	--	\$0.00
0218 - 694 - 24 - 0000	No					--	--	\$0.00
0218 - 694 - 25 - 0000	No					--	--	\$0.00
0218 - 694 - 26 - 0000	No					--	--	\$0.00
0218 - 694 - 27 - 0000	No					--	--	\$0.00
0218 - 694 - 28 - 0000	No					--	--	\$0.00
0218 - 694 - 29 - 0000	No					--	--	\$0.00
0218 - 694 - 30 - 0000	No					--	--	\$0.00

Total Special Tax Levy for FY 2024-25	\$409,694.66
--	---------------------

City of Ontario
Community Facilities District No. 40
(Emerald Park Facilities)
Fiscal Year 2024-25 Special Tax Levy

Assessor's Parcel Number	Issuance of Building Permit	Land Use Class	Residential		Street Address	Tract No.	Lot No.	FY 2024-25
			Floor Area (Sq. Ft.)	Number of Units				Actual Special Tax
0218 - 972 - 01 - 0000	Yes	Single Family Detached	2,158	1	2764 E Kennedy Privado	18937	1	\$2,508.00
0218 - 972 - 02 - 0000	Yes	Single Family Detached	2,275	1	2766 E Kennedy Privado	18937	2	\$2,508.00
0218 - 972 - 03 - 0000	Yes	Single Family Detached	2,513	1	2768 E Kennedy Privado	18937	3	\$2,793.00
0218 - 972 - 04 - 0000	Yes	Single Family Detached	2,513	1	2770 E Kennedy Privado	18937	4	\$2,793.00
0218 - 972 - 05 - 0000	Yes	Single Family Detached	2,275	1	2772 E Kennedy Privado	18937	5	\$2,508.00
0218 - 972 - 06 - 0000	Yes	Single Family Detached	2,158	1	2774 E Kennedy Privado	18937	6	\$2,508.00
0218 - 972 - 07 - 0000	Yes	Single Family Detached	2,158	1	2784 E Kennedy Privado	18937	7	\$2,508.00
0218 - 972 - 08 - 0000	Yes	Single Family Detached	2,275	1	2786 E Kennedy Privado	18937	8	\$2,508.00
0218 - 972 - 09 - 0000	Yes	Single Family Detached	2,513	1	2788 E Kennedy Privado	18937	9	\$2,793.00
0218 - 972 - 10 - 0000	Yes	Single Family Detached	2,513	1	2790 E Kennedy Privado	18937	10	\$2,793.00
0218 - 972 - 11 - 0000	Yes	Single Family Detached	2,275	1	2792 E Kennedy Privado	18937	11	\$2,508.00
0218 - 972 - 12 - 0000	Yes	Single Family Detached	2,158	1	2794 E Kennedy Privado	18937	12	\$2,508.00
0218 - 972 - 13 - 0000	Yes	Single Family Detached	2,158	1	2804 E Kennedy Privado	18937	13	\$2,508.00
0218 - 972 - 14 - 0000	Yes	Single Family Detached	2,275	1	2806 E Kennedy Privado	18937	14	\$2,508.00
0218 - 972 - 15 - 0000	Yes	Single Family Detached	2,513	1	2808 E Kennedy Privado	18937	15	\$2,793.00
0218 - 972 - 16 - 0000	Yes	Single Family Detached	2,513	1	2810 E Kennedy Privado	18937	16	\$2,793.00
0218 - 972 - 17 - 0000	Yes	Single Family Detached	2,275	1	2812 E Kennedy Privado	18937	17	\$2,508.00
0218 - 972 - 18 - 0000	Yes	Single Family Detached	2,158	1	2814 E Kennedy Privado	18937	18	\$2,508.00
0218 - 972 - 19 - 0000	Yes	Single Family Detached	2,158	1	2824 E Kennedy Privado	18937	19	\$2,508.00
0218 - 972 - 20 - 0000	Yes	Single Family Detached	2,275	1	2826 E Kennedy Privado	18937	20	\$2,508.00
0218 - 972 - 21 - 0000	Yes	Single Family Detached	2,513	1	2828 E Kennedy Privado	18937	21	\$2,793.00
0218 - 972 - 22 - 0000	Yes	Single Family Detached	2,513	1	2830 E Kennedy Privado	18937	22	\$2,793.00
0218 - 972 - 23 - 0000	Yes	Single Family Detached	2,275	1	2832 E Kennedy Privado	18937	23	\$2,508.00
0218 - 972 - 24 - 0000	Yes	Single Family Detached	2,158	1	2834 E Kennedy Privado	18937	24	\$2,508.00
0218 - 972 - 25 - 0000	Yes	Single Family Detached	2,158	1	2831 E Kendall Ln	18937	25	\$2,508.00
0218 - 972 - 26 - 0000	Yes	Single Family Detached	2,275	1	2829 E Kendall Ln	18937	26	\$2,508.00
0218 - 972 - 27 - 0000	Yes	Single Family Detached	2,513	1	2827 E Kendall Ln	18937	27	\$2,793.00
0218 - 972 - 28 - 0000	Yes	Single Family Detached	2,513	1	2825 E Kendall Ln	18937	28	\$2,793.00
0218 - 972 - 29 - 0000	Yes	Single Family Detached	2,275	1	2823 E Kendall Ln	18937	29	\$2,508.00
0218 - 972 - 30 - 0000	Yes	Single Family Detached	2,158	1	2821 E Kendall Ln	18937	30	\$2,508.00
0218 - 972 - 31 - 0000	Yes	Single Family Detached	2,158	1	2811 E Kendall Ln	18937	31	\$2,508.00
0218 - 972 - 32 - 0000	Yes	Single Family Detached	2,275	1	2809 E Kendall Ln	18937	32	\$2,508.00
0218 - 972 - 33 - 0000	Yes	Single Family Detached	2,513	1	2807 E Kendall Ln	18937	33	\$2,793.00
0218 - 972 - 34 - 0000	Yes	Single Family Detached	2,513	1	2805 E Kendall Ln	18937	34	\$2,793.00
0218 - 972 - 35 - 0000	Yes	Single Family Detached	2,275	1	2803 E Kendall Ln	18937	35	\$2,508.00
0218 - 972 - 36 - 0000	Yes	Single Family Detached	2,158	1	2801 E Kendall Ln	18937	36	\$2,508.00
0218 - 972 - 37 - 0000	Yes	Single Family Detached	2,158	1	2791 E Kendall Ln	18937	37	\$2,508.00
0218 - 972 - 38 - 0000	Yes	Single Family Detached	2,275	1	2789 E Kendall Ln	18937	38	\$2,508.00
0218 - 972 - 39 - 0000	Yes	Single Family Detached	2,513	1	2787 E Kendall Ln	18937	39	\$2,793.00
0218 - 972 - 40 - 0000	Yes	Single Family Detached	2,513	1	2785 E Kendall Ln	18937	40	\$2,793.00
0218 - 972 - 41 - 0000	Yes	Single Family Detached	2,275	1	2783 E Kendall Ln	18937	41	\$2,508.00
0218 - 972 - 42 - 0000	Yes	Single Family Detached	2,158	1	2781 E Kendall Ln	18937	42	\$2,508.00
0218 - 972 - 43 - 0000	Yes	Single Family Detached	2,158	1	2771 E Kendall Ln	18937	43	\$2,508.00
0218 - 972 - 44 - 0000	Yes	Single Family Detached	2,275	1	2769 E Kennedy Privado	18937	44	\$2,508.00
0218 - 972 - 45 - 0000	Yes	Single Family Detached	2,513	1	2767 E Kendall Ln	18937	45	\$2,793.00
0218 - 972 - 46 - 0000	Yes	Single Family Detached	2,513	1	2765 E Kendall Ln	18937	46	\$2,793.00
0218 - 972 - 47 - 0000	Yes	Single Family Detached	2,275	1	2763 E Kendall Ln	18937	47	\$2,508.00
0218 - 972 - 48 - 0000	Yes	Single Family Detached	2,158	1	2761 E Kendall Ln	18937	48	\$2,508.00
0218 - 972 - 61 - 0000	No					--	--	\$0.00
0218 - 972 - 66 - 0000	No					--	--	\$0.00
0218 - 972 - 67 - 0000	No					--	--	\$0.00
0218 - 972 - 68 - 0000	No					--	--	\$0.00
0218 - 972 - 69 - 0000	No					--	--	\$0.00
0218 - 972 - 70 - 0000	No					--	--	\$0.00
0218 - 972 - 71 - 0000	No					--	--	\$0.00
0218 - 972 - 72 - 0000	No					--	--	\$0.00
0218 - 972 - 73 - 0000	No					--	--	\$0.00
0218 - 972 - 74 - 0000	No					--	--	\$0.00
0218 - 972 - 75 - 0000	No					--	--	\$0.00
0218 - 972 - 76 - 0000	No					--	--	\$0.00

City of Ontario
Community Facilities District No. 40
(Emerald Park Facilities)
Fiscal Year 2024-25 Special Tax Levy

Assessor's Parcel Number	Issuance of Building Permit	Land Use Class	Residential Floor Area (Sq. Ft.)	Number of Units	Street Address	Tract No.	Lot No.	FY 2024-25 Actual Special Tax
0218 - 972 - 77 - 0000	No					--	--	\$0.00
0218 - 972 - 78 - 0000	No					--	--	\$0.00
0218 - 972 - 79 - 0000	No					--	--	\$0.00
0218 - 973 - 03 - 0000	No					--	--	\$0.00
0218 - 973 - 04 - 0000	No					--	--	\$0.00
0218 - 973 - 05 - 0000	No					--	--	\$0.00
0218 - 973 - 06 - 0000	No					--	--	\$0.00
0218 - 973 - 07 - 0000	No					--	--	\$0.00
0218 - 973 - 08 - 0000	No					--	--	\$0.00
0218 - 973 - 09 - 0000	No					--	--	\$0.00
0218 - 973 - 10 - 0000	No					--	--	\$0.00
0218 - 973 - 11 - 0000	No					--	--	\$0.00
0218 - 973 - 12 - 0000	No					--	--	\$0.00
0218 - 973 - 13 - 0000	No					--	--	\$0.00
0218 - 973 - 14 - 0000	No					--	--	\$0.00
0218 - 973 - 15 - 0000	No					--	--	\$0.00
0218 - 973 - 18 - 0000	Yes	Single Family Attached	976	1	2848 E Berry Loop Privado #6:	18937	--	\$1,276.00
0218 - 973 - 19 - 0000	Yes	Single Family Attached	1,048	1	2848 E Berry Loop Privado #6:	18937	--	\$1,276.00
0218 - 973 - 20 - 0000	Yes	Single Family Attached	1,685	1	2848 E Berry Loop Privado #6	18937	--	\$1,905.00
0218 - 973 - 21 - 0000	Yes	Single Family Attached	1,685	1	2848 E Berry Loop Privado #6:	18937	--	\$1,905.00
0218 - 973 - 22 - 0000	Yes	Single Family Attached	1,463	1	2848 E Berry Loop Privado #5:	18937	--	\$1,655.00
0218 - 973 - 23 - 0000	Yes	Single Family Attached	1,811	1	2848 E Berry Loop Privado #5:	18937	--	\$2,144.00
0218 - 973 - 24 - 0000	Yes	Single Family Attached	1,746	1	2848 E Berry Loop Privado #5:	18937	--	\$2,144.00
0218 - 973 - 25 - 0000	Yes	Single Family Attached	1,746	1	2848 E Berry Loop Privado #5:	18937	--	\$2,144.00
0218 - 973 - 26 - 0000	Yes	Single Family Attached	1,811	1	2848 E Berry Loop Privado #5:	18937	--	\$2,144.00
0218 - 973 - 27 - 0000	Yes	Single Family Attached	1,463	1	2848 E Berry Loop Privado #5:	18937	--	\$1,655.00
0218 - 973 - 28 - 0000	Yes	Single Family Attached	1,685	1	2848 E Berry Loop Privado #5:	18937	--	\$1,905.00
0218 - 973 - 29 - 0000	Yes	Single Family Attached	1,685	1	2848 E Berry Loop Privado #5:	18937	--	\$1,905.00
0218 - 973 - 30 - 0000	Yes	Single Family Attached	1,048	1	2848 E Berry Loop Privado #5	18937	--	\$1,276.00
0218 - 973 - 31 - 0000	Yes	Single Family Attached	976	1	2848 E Berry Loop Privado #5:	18937	--	\$1,276.00
0218 - 973 - 32 - 0000	Yes	Single Family Attached	976	1	2888 E Berry Loop Privado #4:	18937	--	\$1,276.00
0218 - 973 - 33 - 0000	Yes	Single Family Attached	1,048	1	2888 E Berry Loop Privado #4:	18937	--	\$1,276.00
0218 - 973 - 34 - 0000	Yes	Single Family Attached	1,685	1	2888 E Berry Loop Privado #4:	18937	--	\$1,905.00
0218 - 973 - 35 - 0000	Yes	Single Family Attached	1,685	1	2888 E Berry Loop Privado #4:	18937	--	\$1,905.00
0218 - 973 - 36 - 0000	Yes	Single Family Attached	1,463	1	2888 E Berry Loop Privado #4:	18937	--	\$1,655.00
0218 - 973 - 37 - 0000	Yes	Single Family Attached	1,811	1	2888 E Berry Loop Privado #4:	18937	--	\$2,144.00
0218 - 973 - 38 - 0000	Yes	Single Family Attached	1,746	1	2888 E Berry Loop Privado #4:	18937	--	\$2,144.00
0218 - 973 - 39 - 0000	No					--	--	\$0.00
0218 - 973 - 40 - 0000	No					--	--	\$0.00
0218 - 974 - 01 - 0000	Yes	Single Family Attached	976	1	2785 Berry Loop Privado #14	18937	--	\$1,276.00
0218 - 974 - 02 - 0000	Yes	Single Family Attached	1,048	1	2785 S Berry Loop Privado #1:	18937	--	\$1,276.00
0218 - 974 - 03 - 0000	Yes	Single Family Attached	1,685	1	2785 S Berry Loop Privado #1:	18937	--	\$1,905.00
0218 - 974 - 04 - 0000	Yes	Single Family Attached	1,685	1	2785 Berry Loop Privado #11	18937	--	\$1,905.00
0218 - 974 - 05 - 0000	Yes	Single Family Attached	1,463	1	2785 Berry Loop Privado #10	18937	--	\$1,655.00
0218 - 974 - 06 - 0000	Yes	Single Family Attached	1,811	1	2788 S Berry Loop Privado #9	18937	--	\$2,144.00
0218 - 974 - 07 - 0000	Yes	Single Family Attached	1,746	1	2785 Berry Loop Privado #8	18937	--	\$2,144.00
0218 - 974 - 08 - 0000	Yes	Single Family Attached	1,746	1	2785 Berry Loop Privado #7	18937	--	\$2,144.00
0218 - 974 - 09 - 0000	Yes	Single Family Attached	1,811	1	2785 Berry Loop Privado #6	18937	--	\$2,144.00
0218 - 974 - 10 - 0000	Yes	Single Family Attached	1,463	1	2785 Berry Loop Privado #5	18937	--	\$1,655.00
0218 - 974 - 11 - 0000	Yes	Single Family Attached	1,685	1	2785 Berry Loop Privado #4	18937	--	\$1,905.00
0218 - 974 - 12 - 0000	Yes	Single Family Attached	1,685	1	2785 Berry Loop Privado #3	18937	--	\$1,905.00
0218 - 974 - 13 - 0000	Yes	Single Family Attached	1,048	1	2785 Berry Loop Privado #2	18937	--	\$1,276.00
0218 - 974 - 14 - 0000	Yes	Single Family Attached	976	1	2785 Berry Loop Privado #1	18937	--	\$1,276.00
0218 - 974 - 15 - 0000	Yes	Single Family Attached	976	1	2788 S Berry Loop Privado #9	18937	--	\$1,276.00
0218 - 974 - 16 - 0000	Yes	Single Family Attached	1,048	1	2788 S Berry Loop Privado #9:	18937	--	\$1,276.00
0218 - 974 - 17 - 0000	Yes	Single Family Attached	1,685	1	2788 S Berry Loop Privado #8:	18937	--	\$1,905.00
0218 - 974 - 18 - 0000	Yes	Single Family Attached	1,685	1	2788 S Berry Loop Privado #8:	18937	--	\$1,905.00
0218 - 974 - 19 - 0000	Yes	Single Family Attached	1,463	1	2788 S Berry Loop Privado #8:	18937	--	\$1,655.00
0218 - 974 - 20 - 0000	Yes	Single Family Attached	1,811	1	2788 S Berry Loop Privado #8:	18937	--	\$2,144.00
0218 - 974 - 21 - 0000	Yes	Single Family Attached	1,746	1	2788 S Berry Loop Privado #8:	18937	--	\$2,144.00

City of Ontario
Community Facilities District No. 40
(Emerald Park Facilities)
Fiscal Year 2024-25 Special Tax Levy

Assessor's Parcel Number	Issuance of Building Permit	Land Use Class	Residential Floor Area (Sq. Ft.)	Number of Units	Street Address	Tract No.	Lot No.	FY 2024-25 Actual Special Tax
0218 - 974 - 22 - 0000	Yes	Single Family Attached	1,746	1	2788 S Berry Loop Privado #8	18937	--	\$2,144.00
0218 - 974 - 23 - 0000	Yes	Single Family Attached	1,811	1	2788 S Berry Loop Privado #8	18937	--	\$2,144.00
0218 - 974 - 24 - 0000	Yes	Single Family Attached	1,463	1	2788 S Berry Loop Privado #8	18937	--	\$1,655.00
0218 - 974 - 25 - 0000	Yes	Single Family Attached	1,685	1	2788 S Berry Loop Privado #8	18937	--	\$1,905.00
0218 - 974 - 26 - 0000	Yes	Single Family Attached	1,685	1	2788 S Berry Loop Privado #8	18937	--	\$1,905.00
0218 - 974 - 27 - 0000	Yes	Single Family Attached	1,048	1	2788 S Berry Loop Privado #7	18937	--	\$1,276.00
0218 - 974 - 28 - 0000	Yes	Single Family Attached	976	1	2788 S Berry Loop Privado #7	18937	--	\$1,276.00
0218 - 974 - 29 - 0000	Yes	Single Family Attached	976	1	2815 Berry Loop Privado #28	18937	--	\$1,276.00
0218 - 974 - 30 - 0000	Yes	Single Family Attached	1,048	1	2815 Berry Loop Privado #27	18937	--	\$1,276.00
0218 - 974 - 31 - 0000	Yes	Single Family Attached	1,685	1	2815 Berry Loop Privado #26	18937	--	\$1,905.00
0218 - 974 - 32 - 0000	Yes	Single Family Attached	1,685	1	2815 Berry Loop Privado #25	18937	--	\$1,905.00
0218 - 974 - 33 - 0000	Yes	Single Family Attached	1,463	1	2815 Berry Loop Privado #24	18937	--	\$1,655.00
0218 - 974 - 34 - 0000	Yes	Single Family Attached	1,811	1	2815 Berry Loop Privado #23	18937	--	\$2,144.00
0218 - 974 - 35 - 0000	Yes	Single Family Attached	1,746	1	2815 Berry Loop Privado #22	18937	--	\$2,144.00
0218 - 974 - 36 - 0000	Yes	Single Family Attached	1,746	1	2815 Berry Loop Privado #21	18937	--	\$2,144.00
0218 - 974 - 37 - 0000	Yes	Single Family Attached	1,811	1	2815 Berry Loop Privado #20	18937	--	\$2,144.00
0218 - 974 - 38 - 0000	Yes	Single Family Attached	1,463	1	2815 Berry Loop Privado #19	18937	--	\$1,655.00
0218 - 974 - 39 - 0000	Yes	Single Family Attached	1,685	1	2815 Berry Loop Privado #18	18937	--	\$1,905.00
0218 - 974 - 40 - 0000	Yes	Single Family Attached	1,685	1	2815 Berry Loop Privado #17	18937	--	\$1,905.00
0218 - 974 - 41 - 0000	Yes	Single Family Attached	1,048	1	2815 Berry Loop Privado #16	18937	--	\$1,276.00
0218 - 974 - 42 - 0000	Yes	Single Family Attached	976	1	2815 Berry Loop Privado #15	18937	--	\$1,276.00
0218 - 974 - 43 - 0000	Yes	Single Family Attached	976	1	2818 Berry Loop Privado #77	18937	--	\$1,276.00
0218 - 974 - 44 - 0000	Yes	Single Family Attached	1,048	1	2818 Berry Loop Privado #76	18937	--	\$1,276.00
0218 - 974 - 45 - 0000	Yes	Single Family Attached	1,685	1	2818 Berry Loop Privado #75	18937	--	\$1,905.00
0218 - 974 - 46 - 0000	Yes	Single Family Attached	1,685	1	2818 Berry Loop Privado #74	18937	--	\$1,905.00
0218 - 974 - 47 - 0000	Yes	Single Family Attached	1,463	1	2818 Berry Loop Privado #73	18937	--	\$1,655.00
0218 - 974 - 48 - 0000	Yes	Single Family Attached	1,811	1	2818 Berry Loop Privado #72	18937	--	\$2,144.00
0218 - 974 - 49 - 0000	Yes	Single Family Attached	1,746	1	2818 Berry Loop Privado #71	18937	--	\$2,144.00
0218 - 974 - 50 - 0000	Yes	Single Family Attached	1,746	1	2818 Berry Loop Privado #69	18937	--	\$2,144.00
0218 - 974 - 51 - 0000	Yes	Single Family Attached	1,811	1	2818 Berry Loop Privado #69	18937	--	\$2,144.00
0218 - 974 - 52 - 0000	Yes	Single Family Attached	1,463	1	2818 Berry Loop Privado #68	18937	--	\$1,655.00
0218 - 974 - 53 - 0000	Yes	Single Family Attached	1,685	1	2818 Berry Loop Privado #67	18937	--	\$1,905.00
0218 - 974 - 54 - 0000	Yes	Single Family Attached	1,685	1	2818 Berry Loop Privado #66	18937	--	\$1,905.00
0218 - 974 - 55 - 0000	Yes	Single Family Attached	1,048	1	2818 Berry Loop Privado #65	18937	--	\$1,276.00
0218 - 974 - 56 - 0000	Yes	Single Family Attached	976	1	2818 Berry Loop Privado #64	18937	--	\$1,276.00
0218 - 974 - 57 - 0000	Yes	Single Family Attached	976	1	2845 Berry Loop Privado #42	18937	--	\$1,276.00
0218 - 974 - 58 - 0000	Yes	Single Family Attached	1,048	1	2845 Berry Loop Privado #41	18937	--	\$1,276.00
0218 - 974 - 59 - 0000	Yes	Single Family Attached	1,685	1	2845 Berry Loop Privado #40	18937	--	\$1,905.00
0218 - 974 - 60 - 0000	Yes	Single Family Attached	1,685	1	2845 Berry Loop Privado #39	18937	--	\$1,905.00
0218 - 974 - 61 - 0000	Yes	Single Family Attached	1,463	1	2845 Berry Loop Privado #38	18937	--	\$1,655.00
0218 - 974 - 62 - 0000	Yes	Single Family Attached	1,811	1	2845 Berry Loop Privado #37	18937	--	\$2,144.00
0218 - 974 - 63 - 0000	Yes	Single Family Attached	1,746	1	2845 Berry Loop Privado #36	18937	--	\$2,144.00
0218 - 974 - 64 - 0000	Yes	Single Family Attached	1,746	1	2845 Berry Loop Privado #35	18937	--	\$2,144.00
0218 - 974 - 65 - 0000	Yes	Single Family Attached	1,811	1	2845 Berry Loop Privado #34	18937	--	\$2,144.00
0218 - 974 - 66 - 0000	Yes	Single Family Attached	1,463	1	2845 Berry Loop Privado #33	18937	--	\$1,655.00
0218 - 974 - 67 - 0000	Yes	Single Family Attached	1,685	1	2845 Berry Loop Privado #32	18937	--	\$1,905.00
0218 - 974 - 68 - 0000	Yes	Single Family Attached	1,685	1	2845 Berry Loop Privado #31	18937	--	\$1,905.00
0218 - 974 - 69 - 0000	Yes	Single Family Attached	1,048	1	2845 Berry Loop Privado #30	18937	--	\$1,276.00
0218 - 974 - 70 - 0000	Yes	Single Family Attached	976	1	2845 Berry Loop Privado #29	18937	--	\$1,276.00
0218 - 974 - 92 - 0000	No					--	--	\$0.00
0218 - 974 - 93 - 0000	No					--	--	\$0.00
0218 - 974 - 94 - 0000	No					--	--	\$0.00
0218 - 974 - 95 - 0000	No					--	--	\$0.00
0218 - 974 - 96 - 0000	No					--	--	\$0.00
0218 - 974 - 97 - 0000	No					--	--	\$0.00
0218 - 974 - 98 - 0000	No					--	--	\$0.00
0218 - 975 - 01 - 0000	Yes	Single Family Attached	1,138	1	4020 S Sangria Privado #37	18937	--	\$1,459.00
0218 - 975 - 02 - 0000	Yes	Single Family Attached	1,534	1	4020 S Sangria Privado #38	18937	--	\$1,905.00
0218 - 975 - 03 - 0000	Yes	Single Family Attached	1,312	1	4020 S Sangria Privado #39	18937	--	\$1,655.00
0218 - 975 - 04 - 0000	Yes	Single Family Attached	1,312	1	4020 S Sangria Privado #40	18937	--	\$1,655.00

City of Ontario
Community Facilities District No. 40
(Emerald Park Facilities)
Fiscal Year 2024-25 Special Tax Levy

Assessor's Parcel Number	Issuance of Building Permit	Land Use Class	Residential Floor Area (Sq. Ft.)	Number of Units	Street Address	Tract No.	Lot No.	FY 2024-25 Actual Special Tax
0218 - 975 - 05 - 0000	Yes	Single Family Attached	1,534	1	4020 S Sangria Privado #41	18937	--	\$1,905.00
0218 - 975 - 06 - 0000	Yes	Single Family Attached	1,138	1	4020 S Sangria Privado #42	18937	--	\$1,459.00
0218 - 975 - 07 - 0000	Yes	Single Family Attached	1,138	1	4021 S Sangria Privado #48	18937	--	\$1,459.00
0218 - 975 - 08 - 0000	Yes	Single Family Attached	1,534	1	4021 S Sangria Privado #47	18937	--	\$1,905.00
0218 - 975 - 09 - 0000	Yes	Single Family Attached	1,312	1	4021 S Sangria Privado #46	18937	--	\$1,655.00
0218 - 975 - 10 - 0000	Yes	Single Family Attached	1,312	1	4021 S Sangria Privado #45	18937	--	\$1,655.00
0218 - 975 - 11 - 0000	Yes	Single Family Attached	1,534	1	4021 S Sangria Privado #44	18937	--	\$1,905.00
0218 - 975 - 12 - 0000	Yes	Single Family Attached	1,138	1	4021 S Sangria Privado #43	18937	--	\$1,459.00
0218 - 975 - 13 - 0000	Yes	Single Family Attached	1,138	1	2727 E Barrel Privado #49	18937	--	\$1,459.00
0218 - 975 - 14 - 0000	Yes	Single Family Attached	1,534	1	2727 E Barrel Privado #50	18937	--	\$1,905.00
0218 - 975 - 15 - 0000	Yes	Single Family Attached	1,312	1	2727 E Barrel Privado #51	18937	--	\$1,655.00
0218 - 975 - 16 - 0000	Yes	Single Family Attached	1,138	1	2757 E Barrel Privado #52	18937	--	\$1,459.00
0218 - 975 - 17 - 0000	Yes	Single Family Attached	1,534	1	2757 E Barrel Privado #53	18937	--	\$1,905.00
0218 - 975 - 18 - 0000	Yes	Single Family Attached	1,312	1	2757 E Barrel Privado #54	18937	--	\$1,655.00
0218 - 975 - 19 - 0000	Yes	Single Family Attached	1,312	1	2757 E Barrel Privado #55	18937	--	\$1,655.00
0218 - 975 - 20 - 0000	Yes	Single Family Attached	1,534	1	2757 E Barrel Privado #56	18937	--	\$1,905.00
0218 - 975 - 21 - 0000	Yes	Single Family Attached	1,138	1	2757 E Barrel Privado #57	18937	--	\$1,459.00
0218 - 975 - 22 - 0000	Yes	Single Family Attached	1,138	1	2797 E Barrel Privado #58	18937	--	\$1,459.00
0218 - 975 - 23 - 0000	Yes	Single Family Attached	1,534	1	2797 E Barrel Privado #59	18937	--	\$1,905.00
0218 - 975 - 24 - 0000	Yes	Single Family Attached	1,312	1	2797 E Barrel Privado #60	18937	--	\$1,655.00
0218 - 975 - 25 - 0000	Yes	Single Family Attached	1,312	1	2797 E Barrel Privado #61	18937	--	\$1,655.00
0218 - 975 - 26 - 0000	Yes	Single Family Attached	1,534	1	2797 E Barrel Privado #62	18937	--	\$1,905.00
0218 - 975 - 27 - 0000	Yes	Single Family Attached	1,138	1	2797 E Barrel Privado #63	18937	--	\$1,459.00
0218 - 975 - 28 - 0000	Yes	Single Family Attached	1,138	1	4032 S Cellars Way #69	18937	--	\$1,459.00
0218 - 975 - 29 - 0000	Yes	Single Family Attached	1,534	1	4032 S Cellars Way #68	18937	--	\$1,905.00
0218 - 975 - 30 - 0000	Yes	Single Family Attached	1,312	1	4032 S Cellars Way #67	18937	--	\$1,655.00
0218 - 975 - 31 - 0000	Yes	Single Family Attached	1,312	1	4032 S Cellars Way #66	18937	--	\$1,655.00
0218 - 975 - 32 - 0000	Yes	Single Family Attached	1,534	1	4032 S Cellars Way #65	18937	--	\$1,905.00
0218 - 975 - 33 - 0000	Yes	Single Family Attached	1,138	1	4032 S Cellars Way #64	18937	--	\$1,459.00
0218 - 975 - 34 - 0000	Yes	Single Family Attached	1,138	1	2768 E Barrel Privado #76	18937	--	\$1,459.00
0218 - 975 - 35 - 0000	Yes	Single Family Attached	1,534	1	2768 E Barrel Privado #77	18937	--	\$1,905.00
0218 - 975 - 36 - 0000	Yes	Single Family Attached	1,312	1	2768 E Barrel Privado #78	18937	--	\$1,655.00
0218 - 975 - 37 - 0000	Yes	Single Family Attached	1,312	1	2768 E Barrel Privado #79	18937	--	\$1,655.00
0218 - 975 - 38 - 0000	Yes	Single Family Attached	1,534	1	2768 E Barrel Privado #80	18937	--	\$1,905.00
0218 - 975 - 39 - 0000	Yes	Single Family Attached	1,138	1	2768 E Barrel Privado #81	18937	--	\$1,459.00
0218 - 975 - 40 - 0000	Yes	Single Family Attached	1,138	1	2777 E Bordeaux Dr #75	18937	--	\$1,459.00
0218 - 975 - 41 - 0000	Yes	Single Family Attached	1,534	1	2777 E Bordeaux Dr #74	18937	--	\$1,905.00
0218 - 975 - 42 - 0000	Yes	Single Family Attached	1,312	1	2777 E Bordeaux Dr #73	18937	--	\$1,655.00
0218 - 975 - 43 - 0000	Yes	Single Family Attached	1,312	1	2777 E Bordeaux Dr #72	18937	--	\$1,655.00
0218 - 975 - 44 - 0000	Yes	Single Family Attached	1,534	1	2777 E Bordeaux Dr #71	18937	--	\$1,905.00
0218 - 975 - 45 - 0000	Yes	Single Family Attached	1,138	1	2777 E Bordeaux Dr #70	18937	--	\$1,459.00
0218 - 975 - 46 - 0000	No					--	--	\$0.00
0218 - 975 - 47 - 0000	No					--	--	\$0.00
0218 - 975 - 48 - 0000	No					--	--	\$0.00
0218 - 975 - 49 - 0000	No					--	--	\$0.00
0218 - 975 - 50 - 0000	No					--	--	\$0.00
0218 - 975 - 51 - 0000	No					--	--	\$0.00
0218 - 975 - 52 - 0000	No					--	--	\$0.00
0218 - 975 - 53 - 0000	No					--	--	\$0.00
0218 - 975 - 54 - 0000	No					--	--	\$0.00
0218 - 975 - 55 - 0000	No					--	--	\$0.00
0218 - 975 - 56 - 0000	No					--	--	\$0.00
0218 - 976 - 01 - 0000	Yes	Single Family Attached	1,138	1	2837 E Bordeaux Dr #126	18937	--	\$1,459.00
0218 - 976 - 02 - 0000	Yes	Single Family Attached	1,534	1	2837 E Bordeaux Dr #125	18937	--	\$1,905.00
0218 - 976 - 03 - 0000	Yes	Single Family Attached	1,312	1	2837 E Bordeaux Dr #124	18937	--	\$1,655.00
0218 - 976 - 04 - 0000	Yes	Single Family Attached	1,312	1	2837 E Bordeaux Dr #123	18937	--	\$1,655.00
0218 - 976 - 05 - 0000	Yes	Single Family Attached	1,534	1	2837 E Bordeaux Dr 122	18937	--	\$1,905.00
0218 - 976 - 06 - 0000	Yes	Single Family Attached	1,138	1	2837 E Bordeaux Dr #121	18937	--	\$1,459.00
0218 - 976 - 07 - 0000	Yes	Single Family Attached	1,138	1	2838 E Brut Privado #115	18937	--	\$1,459.00
0218 - 976 - 08 - 0000	Yes	Single Family Attached	1,534	1	2838 E Brut Privado 116	18937	--	\$1,905.00

City of Ontario
Community Facilities District No. 40
(Emerald Park Facilities)
Fiscal Year 2024-25 Special Tax Levy

Assessor's Parcel Number	Issuance of Building Permit	Land Use Class	Residential Floor Area (Sq. Ft.)	Number of Units	Street Address	Tract No.	Lot No.	FY 2024-25 Actual Special Tax
0218 - 976 - 09 - 0000	Yes	Single Family Attached	1,312	1	2838 E Brut Privado #117	18937	--	\$1,655.00
0218 - 976 - 10 - 0000	Yes	Single Family Attached	1,312	1	2838 E Brut Privado #117	18937	--	\$1,655.00
0218 - 976 - 11 - 0000	Yes	Single Family Attached	1,534	1	2838 E Brut Privado #119	18937	--	\$1,905.00
0218 - 976 - 12 - 0000	Yes	Single Family Attached	1,138	1	2838 E Brut Privado #120	18937	--	\$1,459.00
0218 - 976 - 15 - 0000	No					--	--	\$0.00
0218 - 976 - 16 - 0000	No					--	--	\$0.00
0218 - 976 - 17 - 0000	No					--	--	\$0.00
0218 - 976 - 18 - 0000	No					--	--	\$0.00
0218 - 976 - 19 - 0000	No					--	--	\$0.00
0218 - 976 - 20 - 0000	Yes	Single Family Attached	1,138	1	4033 S Fable Privado #82	18937	--	\$1,459.00
0218 - 976 - 21 - 0000	Yes	Single Family Attached	1,534	1	4033 S Fable Privado #83	18937	--	\$1,905.00
0218 - 976 - 22 - 0000	Yes	Single Family Attached	1,312	1	4033 S Fable Privado #84	18937	--	\$1,655.00
0218 - 976 - 23 - 0000	Yes	Single Family Attached	1,312	1	4033 S Fable Privado #85	18937	--	\$1,655.00
0218 - 976 - 24 - 0000	Yes	Single Family Attached	1,534	1	4033 S Fable Privado #86	18937	--	\$1,905.00
0218 - 976 - 25 - 0000	Yes	Single Family Attached	1,138	1	4033 S Fable Privado #87	18937	--	\$1,459.00
0218 - 976 - 26 - 0000	Yes	Single Family Attached	1,138	1	2817 E Brut Privado #88	18937	--	\$1,459.00
0218 - 976 - 27 - 0000	Yes	Single Family Attached	1,534	1	2817 E Brut Privado #89	18937	--	\$1,905.00
0218 - 976 - 28 - 0000	Yes	Single Family Attached	1,312	1	2817 E Brut Privado #90	18937	--	\$1,655.00
0218 - 976 - 29 - 0000	Yes	Single Family Attached	1,312	1	2817 E Brut Privado #91	18937	--	\$1,655.00
0218 - 976 - 30 - 0000	Yes	Single Family Attached	1,534	1	2817 E Brut Privado #92	18937	--	\$1,905.00
0218 - 976 - 31 - 0000	Yes	Single Family Attached	1,138	1	2817 E Brut Privado #93	18937	--	\$1,459.00
0218 - 976 - 32 - 0000	Yes	Single Family Attached	1,138	1	2847 E Brut Privado #94	18937	--	\$1,459.00
0218 - 976 - 33 - 0000	Yes	Single Family Attached	1,534	1	2847 E Brut Privado #95	18937	--	\$1,905.00
0218 - 976 - 34 - 0000	Yes	Single Family Attached	1,312	1	2847 E Brut Privado #96	18937	--	\$1,655.00
0218 - 976 - 35 - 0000	Yes	Single Family Attached	1,312	1	2847 E Brut Privado #97	18937	--	\$1,655.00
0218 - 976 - 36 - 0000	Yes	Single Family Attached	1,534	1	2847 E Brut Privado #98	18937	--	\$1,905.00
0218 - 976 - 37 - 0000	Yes	Single Family Attached	1,138	1	2847 E Brut Privado #99	18937	--	\$1,459.00
0218 - 976 - 38 - 0000	Yes	Single Family Attached	1,138	1	2887 E Brut Privado #100	18937	--	\$1,459.00
0218 - 976 - 39 - 0000	Yes	Single Family Attached	1,534	1	2887 E Brut Privado #101	18937	--	\$1,905.00
0218 - 976 - 40 - 0000	Yes	Single Family Attached	1,312	1	2887 E Brut Privado #102	18937	--	\$1,655.00
0218 - 976 - 41 - 0000	No					--	--	\$0.00
0218 - 976 - 42 - 0000	Yes	Single Family Attached	1,138	1	S Fable Privado	18937	--	\$1,459.00
0218 - 976 - 43 - 0000	Yes	Single Family Attached	1,534	1	S Fable Privado	18937	--	\$1,905.00
0218 - 976 - 44 - 0000	Yes	Single Family Attached	1,312	1	S Fable Privado	18937	--	\$1,655.00
0218 - 976 - 45 - 0000	Yes	Single Family Attached	1,312	1	S Fable Privado	18937	--	\$1,655.00
0218 - 976 - 46 - 0000	Yes	Single Family Attached	1,534	1	S Fable Privado	18937	--	\$1,905.00
0218 - 976 - 47 - 0000	Yes	Single Family Attached	1,138	1	S Fable Privado	18937	--	\$1,459.00
0218 - 976 - 48 - 0000	Yes	Single Family Attached	1,138	1	S Fable Privado	18937	--	\$1,459.00
0218 - 976 - 49 - 0000	Yes	Single Family Attached	1,534	1	S Fable Privado	18937	--	\$1,905.00
0218 - 976 - 50 - 0000	Yes	Single Family Attached	1,312	1	S Fable Privado	18937	--	\$1,655.00
0218 - 976 - 51 - 0000	Yes	Single Family Attached	1,312	1	S Fable Privado	18937	--	\$1,655.00
0218 - 976 - 52 - 0000	Yes	Single Family Attached	1,534	1	S Fable Privado	18937	--	\$1,905.00
0218 - 976 - 53 - 0000	Yes	Single Family Attached	1,138	1	S Fable Privado	18937	--	\$1,459.00
0218 - 976 - 54 - 0000	No					--	--	\$0.00
0218 - 976 - 55 - 0000	No					--	--	\$0.00
0218 - 976 - 56 - 0000	No					--	--	\$0.00
0218 - 977 - 01 - 0000	Yes	Single Family Attached	1,138	1		18937	--	\$1,459.00
0218 - 977 - 02 - 0000	Yes	Single Family Attached	1,534	1		18937	--	\$1,905.00
0218 - 977 - 03 - 0000	Yes	Single Family Attached	1,312	1		18937	--	\$1,655.00
0218 - 977 - 04 - 0000	Yes	Single Family Attached	1,312	1		18937	--	\$1,655.00
0218 - 977 - 05 - 0000	Yes	Single Family Attached	1,534	1		18937	--	\$1,905.00
0218 - 977 - 06 - 0000	Yes	Single Family Attached	1,138	1		18937	--	\$1,459.00
0218 - 977 - 07 - 0000	Yes	Single Family Attached	1,138	1		18937	--	\$1,459.00
0218 - 977 - 08 - 0000	Yes	Single Family Attached	1,534	1		18937	--	\$1,905.00
0218 - 977 - 09 - 0000	Yes	Single Family Attached	1,312	1		18937	--	\$1,655.00
0218 - 977 - 10 - 0000	Yes	Single Family Attached	1,312	1		18937	--	\$1,655.00
0218 - 977 - 11 - 0000	Yes	Single Family Attached	1,534	1		18937	--	\$1,905.00
0218 - 977 - 12 - 0000	Yes	Single Family Attached	1,138	1		18937	--	\$1,459.00
0218 - 977 - 13 - 0000	Yes	Single Family Attached	1,138	1		18937	--	\$1,459.00
0218 - 977 - 14 - 0000	Yes	Single Family Attached	1,534	1		18937	--	\$1,905.00

City of Ontario
Community Facilities District No. 40
(Emerald Park Facilities)
Fiscal Year 2024-25 Special Tax Levy

Assessor's Parcel Number	Issuance of Building Permit	Land Use Class	Residential Floor Area (Sq. Ft.)	Number of Units	Street Address	Tract No.	Lot No.	FY 2024-25 Actual Special Tax
0218 - 977 - 15 - 0000	Yes	Single Family Attached	1,312	1		18937	--	\$1,655.00
0218 - 977 - 16 - 0000	Yes	Single Family Attached	1,312	1		18937	--	\$1,655.00
0218 - 977 - 17 - 0000	Yes	Single Family Attached	1,534	1		18937	--	\$1,905.00
0218 - 977 - 18 - 0000	Yes	Single Family Attached	1,138	1		18937	--	\$1,459.00
0218 - 977 - 19 - 0000	Yes	Single Family Attached	1,138	1	4100 S Bodega Way #24	18937	--	\$1,459.00
0218 - 977 - 20 - 0000	Yes	Single Family Attached	1,534	1	4100 S Bodega Way #23	18937	--	\$1,905.00
0218 - 977 - 21 - 0000	Yes	Single Family Attached	1,312	1	4100 S Bodega Way #22	18937	--	\$1,655.00
0218 - 977 - 22 - 0000	Yes	Single Family Attached	1,312	1	4100 S Bodega Way #21	18937	--	\$1,655.00
0218 - 977 - 23 - 0000	Yes	Single Family Attached	1,534	1	4100 S Bodega Way #20	18937	--	\$1,905.00
0218 - 977 - 24 - 0000	Yes	Single Family Attached	1,138	1	4100 S Bodega Way #19	18937	--	\$1,459.00
0218 - 977 - 25 - 0000	Yes	Single Family Attached	1,138	1		18937	--	\$1,459.00
0218 - 977 - 26 - 0000	Yes	Single Family Attached	1,534	1		18937	--	\$1,905.00
0218 - 977 - 27 - 0000	Yes	Single Family Attached	1,312	1		18937	--	\$1,655.00
0218 - 977 - 28 - 0000	Yes	Single Family Attached	1,312	1		18937	--	\$1,655.00
0218 - 977 - 29 - 0000	Yes	Single Family Attached	1,534	1		18937	--	\$1,905.00
0218 - 977 - 30 - 0000	Yes	Single Family Attached	1,138	1		18937	--	\$1,459.00
0218 - 977 - 31 - 0000	Yes	Single Family Attached	1,138	1		18937	--	\$1,459.00
0218 - 977 - 32 - 0000	Yes	Single Family Attached	1,534	1		18937	--	\$1,905.00
0218 - 977 - 33 - 0000	Yes	Single Family Attached	1,312	1		18937	--	\$1,655.00
0218 - 977 - 34 - 0000	Yes	Single Family Attached	1,312	1		18937	--	\$1,655.00
0218 - 977 - 35 - 0000	Yes	Single Family Attached	1,534	1		18937	--	\$1,905.00
0218 - 977 - 36 - 0000	Yes	Single Family Attached	1,138	1		18937	--	\$1,459.00
0218 - 977 - 37 - 0000	No					--	--	\$0.00
0218 - 977 - 38 - 0000	No					--	--	\$0.00
0218 - 977 - 39 - 0000	No					--	--	\$0.00
0218 - 977 - 40 - 0000	No					--	--	\$0.00
0218 - 977 - 41 - 0000	No					--	--	\$0.00
0218 - 977 - 42 - 0000	No				--	--	--	\$0.00
0218 - 977 - 43 - 0000	No				--	--	--	\$0.00
0218 - 977 - 44 - 0000	No				--	--	--	\$0.00

Total Special Tax Levy for FY 2024-25								\$495,707.00
--	--	--	--	--	--	--	--	---------------------

City of Ontario
Community Facilities District No. 41
(Canvas Park Facilities)
Fiscal Year 2024-25 Special Tax Levy

Assessor's Parcel Number	Issuance of Building Permit	Land Use Class	Residential Floor Area (Sq. Ft.)	Number of Units	Street Address	Tract No.	Lot No.	FY 2024-25 Actual Special Tax
0218 - 262 - 01 - 0000	No					--	--	\$0.00
0218 - 262 - 02 - 0000	No					--	--	\$0.00
0218 - 262 - 08 - 0000	No					--	--	\$0.00
0218 - 262 - 09 - 0000	No					--	--	\$0.00
0218 - 262 - 10 - 0000	No					--	--	\$0.00
0218 - 262 - 11 - 0000	No					--	--	\$0.00
0218 - 262 - 12 - 0000	No					--	--	\$0.00
0218 - 262 - 14 - 0000	No					--	--	\$0.00
0218 - 262 - 15 - 0000	Yes	Single Family Detached	2,130	1	3640 E Happy Paseo	20081	52	\$2,491.00
0218 - 262 - 16 - 0000	No					--	--	\$0.00
0218 - 262 - 17 - 0000	Yes	Single Family Detached	2,130	1	3650 E Happy Paseo	20081	57	\$2,491.00
0218 - 262 - 18 - 0000	Yes	Single Family Detached	2,130	1	3660 E Happy Paseo	20081	58	\$2,491.00
0218 - 262 - 19 - 0000	No					--	--	\$0.00
0218 - 262 - 20 - 0000	Yes	Single Family Detached	2,130	1	3670 E Happy Paseo	20081	63	\$2,491.00
0218 - 262 - 21 - 0000	Yes	Single Family Detached	1,943	1	3668 E Happy Paseo	20081	62	\$2,378.00
0218 - 262 - 22 - 0000	Yes	Single Family Detached	1,943	1	3662 E Happy Paseo	20081	59	\$2,378.00
0218 - 262 - 23 - 0000	Yes	Single Family Detached	1,943	1	3648 E Happy Paseo	20081	56	\$2,378.00
0218 - 262 - 24 - 0000	Yes	Single Family Detached	1,943	1	3642 E Happy Paseo	20081	53	\$2,378.00
0218 - 262 - 25 - 0000	Yes	Single Family Detached	2,331	1	3644 E Happy Paseo	20081	54	\$2,612.00
0218 - 262 - 26 - 0000	Yes	Single Family Detached	2,331	1	3646 E Happy Paseo	20081	55	\$2,612.00
0218 - 262 - 27 - 0000	Yes	Single Family Detached	2,331	1	3664 E Happy Paseo	20081	60	\$2,612.00
0218 - 262 - 28 - 0000	Yes	Single Family Detached	2,331	1	3666 E Happy Paseo	20081	61	\$2,612.00
0218 - 262 - 29 - 0000	Yes	Single Family Detached	2,331	1		--	--	\$2,612.00
0218 - 262 - 30 - 0000	Yes	Single Family Detached	2,331	1		--	--	\$2,612.00
0218 - 262 - 31 - 0000	Yes	Single Family Detached	2,331	1	3647 E Bright Paseo	20081	67	\$2,612.00
0218 - 262 - 32 - 0000	Yes	Single Family Detached	2,331	1		--	--	\$2,612.00
0218 - 262 - 33 - 0000	Yes	Single Family Detached	1,943	1		--	--	\$2,378.00
0218 - 262 - 34 - 0000	Yes	Single Family Detached	1,943	1	3649 E Bright Paseo	20081	68	\$2,378.00
0218 - 262 - 35 - 0000	Yes	Single Family Detached	1,943	1		--	--	\$2,378.00
0218 - 262 - 36 - 0000	Yes	Single Family Detached	1,943	1		--	--	\$2,378.00
0218 - 262 - 37 - 0000	Yes	Single Family Detached	2,130	1		--	--	\$2,491.00
0218 - 262 - 38 - 0000	No					--	--	\$0.00
0218 - 262 - 39 - 0000	Yes	Single Family Detached	2,130	1		--	--	\$2,491.00
0218 - 262 - 40 - 0000	Yes	Single Family Detached	2,130	1	3651 E Bright Paseo	20081	69	\$2,491.00
0218 - 262 - 41 - 0000	No					--	--	\$0.00
0218 - 262 - 42 - 0000	Yes	Single Family Detached	2,130	1		--	--	\$2,491.00
0218 - 262 - 50 - 0000	No					--	--	\$0.00
0218 - 262 - 51 - 0000	No					--	--	\$0.00
0218 - 262 - 52 - 0000	Yes	Single Family Attached	1,359	1		--	--	\$1,632.00
0218 - 262 - 53 - 0000	Yes	Single Family Attached	1,517	1		--	--	\$1,759.00
0218 - 262 - 54 - 0000	Yes	Single Family Attached	1,403	1		--	--	\$1,632.00
0218 - 262 - 55 - 0000	Yes	Single Family Attached	1,403	1		--	--	\$1,632.00
0218 - 262 - 56 - 0000	Yes	Single Family Attached	1,517	1		--	--	\$1,759.00
0218 - 262 - 57 - 0000	Yes	Single Family Attached	1,359	1		--	--	\$1,632.00
0218 - 262 - 59 - 0000	Yes	Single Family Attached	1,359	1		--	--	\$1,632.00
0218 - 262 - 60 - 0000	Yes	Single Family Attached	1,517	1		--	--	\$1,759.00
0218 - 262 - 61 - 0000	Yes	Single Family Attached	1,403	1		--	--	\$1,632.00
0218 - 262 - 62 - 0000	Yes	Single Family Attached	1,403	1		--	--	\$1,632.00
0218 - 262 - 63 - 0000	Yes	Single Family Attached	1,517	1		--	--	\$1,759.00
0218 - 262 - 64 - 0000	Yes	Single Family Attached	1,359	1		--	--	\$1,632.00
0218 - 262 - 65 - 0000	Yes	Single Family Attached	1,359	1		--	--	\$1,632.00
0218 - 262 - 66 - 0000	Yes	Single Family Attached	1,517	1		--	--	\$1,759.00
0218 - 262 - 67 - 0000	Yes	Single Family Attached	1,403	1		--	--	\$1,632.00
0218 - 262 - 68 - 0000	Yes	Single Family Attached	1,403	1		--	--	\$1,632.00
0218 - 262 - 69 - 0000	Yes	Single Family Attached	1,517	1		--	--	\$1,759.00
0218 - 262 - 70 - 0000	Yes	Single Family Attached	1,359	1		--	--	\$1,632.00
0218 - 262 - 72 - 0000	No					--	--	\$0.00
0218 - 262 - 73 - 0000	No					--	--	\$0.00
0218 - 262 - 74 - 0000	Yes	Single Family Attached	1,359	1		--	--	\$1,632.00
0218 - 262 - 75 - 0000	Yes	Single Family Attached	1,517	1		--	--	\$1,759.00
0218 - 262 - 76 - 0000	Yes	Single Family Attached	1,403	1		--	--	\$1,632.00
0218 - 262 - 77 - 0000	Yes	Single Family Attached	1,403	1		--	--	\$1,632.00
0218 - 262 - 78 - 0000	Yes	Single Family Attached	1,517	1		--	--	\$1,759.00
0218 - 262 - 79 - 0000	Yes	Single Family Attached	1,359	1		--	--	\$1,632.00
0218 - 262 - 80 - 0000	Yes	Single Family Attached	1,359	1		--	--	\$1,632.00
0218 - 262 - 81 - 0000	Yes	Single Family Attached	1,517	1		--	--	\$1,759.00
0218 - 262 - 82 - 0000	Yes	Single Family Attached	1,403	1		--	--	\$1,632.00
0218 - 262 - 83 - 0000	Yes	Single Family Attached	1,403	1		--	--	\$1,632.00
0218 - 262 - 84 - 0000	Yes	Single Family Attached	1,517	1		--	--	\$1,759.00
0218 - 262 - 85 - 0000	Yes	Single Family Attached	1,359	1		--	--	\$1,632.00
0218 - 262 - 86 - 0000	No					--	--	\$0.00
0218 - 262 - 87 - 0000	Yes	Single Family Attached	1,359	1		--	--	\$1,632.00
0218 - 262 - 88 - 0000	Yes	Single Family Attached	1,517	1		--	--	\$1,759.00
0218 - 262 - 89 - 0000	Yes	Single Family Attached	1,403	1		--	--	\$1,632.00
0218 - 262 - 90 - 0000	Yes	Single Family Attached	1,403	1		--	--	\$1,632.00
0218 - 262 - 91 - 0000	Yes	Single Family Attached	1,517	1		--	--	\$1,759.00
0218 - 262 - 92 - 0000	Yes	Single Family Attached	1,359	1		--	--	\$1,632.00
0218 - 262 - 93 - 0000	No					--	--	\$0.00
0218 - 263 - 01 - 0000	Yes	Single Family Detached	2,130	1	3875 S Sunrise Av	20081	5	\$2,491.00
0218 - 263 - 02 - 0000	Yes	Single Family Detached	1,943	1	3877 S Sunrise Av	20081	6	\$2,378.00
0218 - 263 - 03 - 0000	Yes	Single Family Detached	2,331	1	3879 S Sunrise Av	20081	7	\$2,612.00
0218 - 263 - 04 - 0000	Yes	Single Family Detached	2,331	1	3881 S Sunrise Av	20081	8	\$2,612.00
0218 - 263 - 05 - 0000	Yes	Single Family Detached	1,943	1	3883 S Sunrise Av	20081	9	\$2,378.00
0218 - 263 - 06 - 0000	Yes	Single Family Detached	2,130	1	3885 S Sunrise Av	20081	10	\$2,491.00
0218 - 263 - 07 - 0000	Yes	Single Family Detached	2,130	1	3895 S Sunrise Av	20081	11	\$2,491.00

**City of Ontario
Community Facilities District No. 41
(Canvas Park Facilities)
Fiscal Year 2024-25 Special Tax Levy**

Assessor's Parcel Number	Issuance of Building Permit	Land Use Class	Residential Floor Area (Sq. Ft.)	Number of Units	Street Address	Tract No.	Lot No.	FY 2024-25 Actual Special Tax
0218 - 263 - 08 - 0000	Yes	Single Family Detached	1,943	1	3897 S Sunrise Av	20081	12	\$2,378.00
0218 - 263 - 09 - 0000	Yes	Single Family Detached	2,331	1	3899 S Sunrise Av	20081	13	\$2,612.00
0218 - 263 - 10 - 0000	Yes	Single Family Detached	2,331	1	3901 S Sunrise Av	20081	14	\$2,612.00
0218 - 263 - 11 - 0000	Yes	Single Family Detached	1,943	1	3903 S Sunrise Av	20081	15	\$2,378.00
0218 - 263 - 12 - 0000	Yes	Single Family Detached	2,130	1	3905 S Sunrise Av	20081	16	\$2,491.00
0218 - 263 - 13 - 0000	Yes	Single Family Detached	2,130	1	3915 S Sunrise Av	20081	17	\$2,491.00
0218 - 263 - 14 - 0000	Yes	Single Family Detached	1,943	1	3917 S Sunrise Av	20081	18	\$2,378.00
0218 - 263 - 15 - 0000	Yes	Single Family Detached	2,331	1	3919 S Sunrise Av	20081	19	\$2,612.00
0218 - 263 - 16 - 0000	Yes	Single Family Detached	2,331	1	3921 S Sunrise Av	20081	20	\$2,612.00
0218 - 263 - 17 - 0000	Yes	Single Family Detached	1,943	1	3923 S Sunrise Av	20081	21	\$2,378.00
0218 - 263 - 18 - 0000	Yes	Single Family Detached	2,130	1	3925 S Sunrise Av	20081	22	\$2,491.00
0218 - 263 - 19 - 0000	Yes	Single Family Detached	2,130	1	3935 S Sunrise Av	20081	23	\$2,491.00
0218 - 263 - 20 - 0000	Yes	Single Family Detached	1,943	1	3937 S Sunrise Av	20081	24	\$2,378.00
0218 - 263 - 21 - 0000	Yes	Single Family Detached	2,331	1	3939 S Sunrise Av	20081	25	\$2,612.00
0218 - 263 - 22 - 0000	Yes	Single Family Detached	2,331	1	3941 S Sunrise Av	20081	26	\$2,612.00
0218 - 263 - 23 - 0000	Yes	Single Family Detached	1,943	1	3943 S Sunrise Av	20081	27	\$2,378.00
0218 - 263 - 24 - 0000	Yes	Single Family Detached	2,130	1	3945 S Sunrise Av	20081	28	\$2,491.00
0218 - 263 - 25 - 0000	Yes	Single Family Detached	2,130	1	3955 S Sunrise Av	20081	29	\$2,491.00
0218 - 263 - 26 - 0000	Yes	Single Family Detached	1,943	1	3957 S Sunrise Av	20081	30	\$2,378.00
0218 - 263 - 27 - 0000	Yes	Single Family Detached	2,331	1	3959 S Sunrise Av	20081	31	\$2,612.00
0218 - 263 - 28 - 0000	Yes	Single Family Detached	2,331	1	3961 S Sunrise Av	20081	32	\$2,612.00
0218 - 263 - 29 - 0000	Yes	Single Family Detached	1,943	1	3963 S Sunrise Av	20081	33	\$2,378.00
0218 - 263 - 30 - 0000	Yes	Single Family Detached	2,130	1	3965 S Sunrise Av	20081	34	\$2,491.00
0218 - 263 - 31 - 0000	Yes	Single Family Detached	2,130	1	3975 S Sunrise Av	20081	35	\$2,491.00
0218 - 263 - 32 - 0000	Yes	Single Family Detached	1,943	1	3977 S Sunrise Av	20081	36	\$2,378.00
0218 - 263 - 33 - 0000	Yes	Single Family Detached	2,331	1	3979 S Sunrise Av	20081	37	\$2,612.00
0218 - 263 - 34 - 0000	Yes	Single Family Detached	2,331	1	3981 S Sunrise Av	20081	38	\$2,612.00
0218 - 263 - 35 - 0000	Yes	Single Family Detached	1,943	1	3983 S Sunrise Av	20081	39	\$2,378.00
0218 - 263 - 36 - 0000	Yes	Single Family Detached	1,943	1	3985 S Sunrise Av	20081	40	\$2,378.00
0218 - 263 - 37 - 0000	Yes	Single Family Detached	2,130	1	3987 S Sunrise Av	20081	41	\$2,491.00
0218 - 263 - 38 - 0000	No					--	--	\$0.00
0218 - 263 - 39 - 0000	No					--	--	\$0.00
0218 - 263 - 40 - 0000	No					--	--	\$0.00
0218 - 263 - 41 - 0000	No					--	--	\$0.00
0218 - 263 - 42 - 0000	No					--	--	\$0.00
0218 - 263 - 43 - 0000	No					--	--	\$0.00
0218 - 263 - 44 - 0000	No					--	--	\$0.00
0218 - 263 - 45 - 0000	No					--	--	\$0.00
0218 - 263 - 46 - 0000	No					--	--	\$0.00
0218 - 263 - 47 - 0000	Yes	Single Family Attached	1,359	1	--	--	--	\$1,632.00
0218 - 263 - 48 - 0000	Yes	Single Family Attached	1,517	1	--	--	--	\$1,759.00
0218 - 263 - 49 - 0000	Yes	Single Family Attached	1,403	1	--	--	--	\$1,632.00
0218 - 263 - 50 - 0000	Yes	Single Family Attached	1,403	1	--	--	--	\$1,632.00
0218 - 263 - 51 - 0000	Yes	Single Family Attached	1,517	1	--	--	--	\$1,759.00
0218 - 263 - 52 - 0000	Yes	Single Family Attached	1,359	1	--	--	--	\$1,632.00
0218 - 263 - 53 - 0000	Yes	Single Family Attached	1,359	1	--	--	--	\$1,632.00
0218 - 263 - 54 - 0000	Yes	Single Family Attached	1,517	1	--	--	--	\$1,759.00
0218 - 263 - 55 - 0000	Yes	Single Family Attached	1,403	1	--	--	--	\$1,632.00
0218 - 263 - 56 - 0000	Yes	Single Family Attached	1,403	1	--	--	--	\$1,632.00
0218 - 263 - 57 - 0000	Yes	Single Family Attached	1,517	1	--	--	--	\$1,759.00
0218 - 263 - 58 - 0000	Yes	Single Family Attached	1,359	1	--	--	--	\$1,632.00
0218 - 263 - 60 - 0000	No					--	--	\$0.00
0218 - 263 - 61 - 0000	Yes	Single Family Attached	1,359	1	--	--	--	\$1,632.00
0218 - 263 - 62 - 0000	Yes	Single Family Attached	1,517	1	--	--	--	\$1,759.00
0218 - 263 - 63 - 0000	Yes	Single Family Attached	1,403	1	--	--	--	\$1,632.00
0218 - 263 - 64 - 0000	Yes	Single Family Attached	1,403	1	--	--	--	\$1,632.00
0218 - 263 - 65 - 0000	Yes	Single Family Attached	1,517	1	--	--	--	\$1,759.00
0218 - 263 - 66 - 0000	Yes	Single Family Attached	1,359	1	--	--	--	\$1,632.00
0218 - 263 - 67 - 0000	Yes	Single Family Attached	1,359	1	--	--	--	\$1,632.00
0218 - 263 - 68 - 0000	Yes	Single Family Attached	1,517	1	--	--	--	\$1,759.00
0218 - 263 - 69 - 0000	Yes	Single Family Attached	1,403	1	--	--	--	\$1,632.00
0218 - 263 - 70 - 0000	Yes	Single Family Attached	1,403	1	--	--	--	\$1,632.00
0218 - 263 - 71 - 0000	Yes	Single Family Attached	1,517	1	--	--	--	\$1,759.00
0218 - 263 - 72 - 0000	Yes	Single Family Attached	1,359	1	--	--	--	\$1,632.00
0218 - 263 - 73 - 0000	No					--	--	\$0.00
0218 - 264 - 01 - 0000	Yes	Single Family Attached	972	1	--	--	--	\$1,140.00
0218 - 264 - 02 - 0000	Yes	Single Family Attached	1,110	1	--	--	--	\$1,400.00
0218 - 264 - 03 - 0000	Yes	Single Family Attached	1,692	1	--	--	--	\$1,759.00
0218 - 264 - 04 - 0000	Yes	Single Family Attached	1,692	1	--	--	--	\$1,759.00
0218 - 264 - 05 - 0000	Yes	Single Family Attached	1,459	1	--	--	--	\$1,632.00
0218 - 264 - 06 - 0000	Yes	Single Family Attached	1,799	1	--	--	--	\$1,923.00
0218 - 264 - 07 - 0000	Yes	Single Family Attached	1,722	1	--	--	--	\$1,923.00
0218 - 264 - 08 - 0000	Yes	Single Family Attached	1,722	1	--	--	--	\$1,923.00
0218 - 264 - 09 - 0000	Yes	Single Family Attached	1,799	1	--	--	--	\$1,923.00
0218 - 264 - 10 - 0000	Yes	Single Family Attached	1,459	1	--	--	--	\$1,632.00
0218 - 264 - 11 - 0000	Yes	Single Family Attached	1,692	1	--	--	--	\$1,759.00
0218 - 264 - 12 - 0000	Yes	Single Family Attached	1,692	1	--	--	--	\$1,759.00
0218 - 264 - 13 - 0000	Yes	Single Family Attached	1,110	1	--	--	--	\$1,400.00
0218 - 264 - 14 - 0000	Yes	Single Family Attached	972	1	--	--	--	\$1,140.00
0218 - 264 - 16 - 0000	Yes	Single Family Attached	972	1	--	--	--	\$1,140.00
0218 - 264 - 17 - 0000	Yes	Single Family Attached	1,110	1	--	--	--	\$1,400.00
0218 - 264 - 18 - 0000	Yes	Single Family Attached	1,692	1	--	--	--	\$1,759.00
0218 - 264 - 19 - 0000	Yes	Single Family Attached	1,692	1	--	--	--	\$1,759.00
0218 - 264 - 20 - 0000	Yes	Single Family Attached	1,459	1	--	--	--	\$1,632.00
0218 - 264 - 21 - 0000	Yes	Single Family Attached	1,799	1	--	--	--	\$1,923.00

City of Ontario
Community Facilities District No. 41
(Canvas Park Facilities)
Fiscal Year 2024-25 Special Tax Levy

Assessor's Parcel Number	Issuance of Building Permit	Land Use Class	Residential Floor Area (Sq. Ft.)	Number of Units	Street Address	Tract No.	Lot No.	FY 2024-25 Actual Special Tax
0218 - 265 - 40 - 0000	No				--	--	--	\$0.00
0218 - 265 - 41 - 0000	Yes	Single Family Attached	1,359	1	--	--	--	\$1,632.00
0218 - 265 - 42 - 0000	Yes	Single Family Attached	1,517	1	--	--	--	\$1,759.00
0218 - 265 - 43 - 0000	Yes	Single Family Attached	1,403	1	--	--	--	\$1,632.00
0218 - 265 - 44 - 0000	Yes	Single Family Attached	1,403	1	--	--	--	\$1,632.00
0218 - 265 - 45 - 0000	Yes	Single Family Attached	1,517	1	--	--	--	\$1,759.00
0218 - 265 - 46 - 0000	Yes	Single Family Attached	1,359	1	--	--	--	\$1,632.00
0218 - 265 - 47 - 0000	Yes	Single Family Attached	1,359	1	--	--	--	\$1,632.00
0218 - 265 - 48 - 0000	Yes	Single Family Attached	1,517	1	--	--	--	\$1,759.00
0218 - 265 - 49 - 0000	Yes	Single Family Attached	1,403	1	--	--	--	\$1,632.00
0218 - 265 - 50 - 0000	Yes	Single Family Attached	1,403	1	--	--	--	\$1,632.00
0218 - 265 - 51 - 0000	Yes	Single Family Attached	1,517	1	--	--	--	\$1,759.00
0218 - 265 - 52 - 0000	Yes	Single Family Attached	1,359	1	--	--	--	\$1,632.00
0218 - 265 - 53 - 0000	No				--	--	--	\$0.00
0218 - 265 - 54 - 0000	Yes	Single Family Attached	1,359	1	--	--	--	\$1,632.00
0218 - 265 - 55 - 0000	Yes	Single Family Attached	1,517	1	--	--	--	\$1,759.00
0218 - 265 - 56 - 0000	Yes	Single Family Attached	1,403	1	--	--	--	\$1,632.00
0218 - 265 - 57 - 0000	Yes	Single Family Attached	1,403	1	--	--	--	\$1,632.00
0218 - 265 - 58 - 0000	Yes	Single Family Attached	1,517	1	--	--	--	\$1,759.00
0218 - 265 - 59 - 0000	Yes	Single Family Attached	1,359	1	--	--	--	\$1,632.00
0218 - 265 - 60 - 0000	No				--	--	--	\$0.00
0218 - 265 - 61 - 0000	No				--	--	--	\$0.00
0218 - 265 - 62 - 0000	No				--	--	--	\$0.00
0218 - 265 - 63 - 0000	No				--	--	--	\$0.00
0218 - 393 - 16 - 0000	No					--	--	\$0.00
0218 - 393 - 21 - 0000	No					--	--	\$0.00
0218 - 393 - 23 - 0000	No					--	--	\$0.00
0218 - 393 - 37 - 0000	No					--	--	\$0.00
0218 - 393 - 84 - 0000	Yes	Single Family Attached	972	1	3605 E Delight Paseo	20081	--	\$1,140.00
0218 - 393 - 85 - 0000	Yes	Single Family Attached	1,110	1	3605 E Delight Paseo	20081	--	\$1,400.00
0218 - 393 - 86 - 0000	Yes	Single Family Attached	1,692	1	3605 E Delight Paseo	20081	--	\$1,759.00
0218 - 393 - 87 - 0000	Yes	Single Family Attached	1,692	1	3605 E Delight Paseo	20081	--	\$1,759.00
0218 - 393 - 88 - 0000	Yes	Single Family Attached	1,459	1	3605 E Delight Paseo	20081	--	\$1,632.00
0218 - 393 - 89 - 0000	Yes	Single Family Attached	1,799	1	3605 E Delight Paseo	20081	--	\$1,923.00
0218 - 393 - 90 - 0000	Yes	Single Family Attached	1,722	1	3605 E Delight Paseo	20081	--	\$1,923.00
0218 - 393 - 91 - 0000	Yes	Single Family Attached	1,722	1	3605 E Delight Paseo	20081	--	\$1,923.00
0218 - 393 - 92 - 0000	Yes	Single Family Attached	1,799	1	3605 E Delight Paseo	20081	--	\$1,923.00
0218 - 393 - 93 - 0000	Yes	Single Family Attached	1,459	1	3605 E Delight Paseo	20081	--	\$1,632.00
0218 - 393 - 94 - 0000	Yes	Single Family Attached	1,692	1	3605 E Delight Paseo	20081	--	\$1,759.00
0218 - 393 - 95 - 0000	Yes	Single Family Attached	1,692	1	3605 E Delight Paseo	20081	--	\$1,759.00
0218 - 393 - 96 - 0000	Yes	Single Family Attached	1,110	1	3605 E Delight Paseo	20081	--	\$1,400.00
0218 - 393 - 97 - 0000	Yes	Single Family Attached	972	1	3605 E Delight Paseo	20081	--	\$1,140.00
0218 - 393 - 99 - 0000	No					--	--	\$0.00
0218 - 394 - 03 - 0000	No					--	--	\$0.00
0218 - 394 - 05 - 0000	No					--	--	\$0.00
0218 - 394 - 06 - 0000	Yes	Single Family Attached	972	1		--	--	\$1,140.00
0218 - 394 - 07 - 0000	Yes	Single Family Attached	1,110	1		--	--	\$1,400.00
0218 - 394 - 08 - 0000	Yes	Single Family Attached	1,692	1		--	--	\$1,759.00
0218 - 394 - 09 - 0000	Yes	Single Family Attached	1,692	1		--	--	\$1,759.00
0218 - 394 - 10 - 0000	Yes	Single Family Attached	1,459	1		--	--	\$1,632.00
0218 - 394 - 11 - 0000	Yes	Single Family Attached	1,799	1		--	--	\$1,923.00
0218 - 394 - 12 - 0000	Yes	Single Family Attached	1,722	1		--	--	\$1,923.00
0218 - 394 - 13 - 0000	Yes	Single Family Attached	1,722	1		--	--	\$1,923.00
0218 - 394 - 14 - 0000	Yes	Single Family Attached	1,799	1		--	--	\$1,923.00
0218 - 394 - 15 - 0000	Yes	Single Family Attached	1,459	1		--	--	\$1,632.00
0218 - 394 - 16 - 0000	Yes	Single Family Attached	1,692	1		--	--	\$1,759.00
0218 - 394 - 17 - 0000	Yes	Single Family Attached	1,692	1		--	--	\$1,759.00
0218 - 394 - 18 - 0000	Yes	Single Family Attached	1,110	1		--	--	\$1,400.00
0218 - 394 - 19 - 0000	Yes	Single Family Attached	972	1		--	--	\$1,140.00
0218 - 394 - 20 - 0000	No					--	--	\$0.00
0218 - 394 - 23 - 0000	No					--	--	\$0.00
0218 - 394 - 25 - 0000	Yes	Single Family Attached	972	1		--	--	\$1,140.00
0218 - 394 - 26 - 0000	Yes	Single Family Attached	1,110	1		--	--	\$1,400.00
0218 - 394 - 27 - 0000	Yes	Single Family Attached	1,692	1		--	--	\$1,759.00
0218 - 394 - 28 - 0000	Yes	Single Family Attached	1,692	1		--	--	\$1,759.00
0218 - 394 - 29 - 0000	Yes	Single Family Attached	1,459	1		--	--	\$1,632.00
0218 - 394 - 30 - 0000	Yes	Single Family Attached	1,799	1		--	--	\$1,923.00
0218 - 394 - 31 - 0000	Yes	Single Family Attached	1,722	1		--	--	\$1,923.00
0218 - 394 - 32 - 0000	Yes	Single Family Attached	1,722	1		--	--	\$1,923.00
0218 - 394 - 33 - 0000	Yes	Single Family Attached	1,799	1		--	--	\$1,923.00
0218 - 394 - 34 - 0000	Yes	Single Family Attached	1,459	1		--	--	\$1,632.00
0218 - 394 - 35 - 0000	Yes	Single Family Attached	1,692	1		--	--	\$1,759.00
0218 - 394 - 36 - 0000	Yes	Single Family Attached	1,692	1		--	--	\$1,759.00
0218 - 394 - 37 - 0000	Yes	Single Family Attached	1,110	1		--	--	\$1,400.00
0218 - 394 - 38 - 0000	Yes	Single Family Attached	972	1		--	--	\$1,140.00
0218 - 394 - 39 - 0000	No					--	--	\$0.00
0218 - 394 - 58 - 0000	No					--	--	\$0.00
0218 - 394 - 59 - 0000	Yes	Single Family Attached	972	1		--	--	\$1,140.00
0218 - 394 - 60 - 0000	Yes	Single Family Attached	1,110	1		--	--	\$1,400.00
0218 - 394 - 61 - 0000	Yes	Single Family Attached	1,692	1		--	--	\$1,759.00
0218 - 394 - 62 - 0000	Yes	Single Family Attached	1,692	1		--	--	\$1,759.00
0218 - 394 - 63 - 0000	Yes	Single Family Attached	1,459	1		--	--	\$1,632.00
0218 - 394 - 64 - 0000	Yes	Single Family Attached	1,799	1		--	--	\$1,923.00
0218 - 394 - 65 - 0000	Yes	Single Family Attached	1,722	1		--	--	\$1,923.00
0218 - 394 - 66 - 0000	Yes	Single Family Attached	1,722	1		--	--	\$1,923.00

City of Ontario
Community Facilities District No. 41
(Canvas Park Facilities)
Fiscal Year 2024-25 Special Tax Levy

Assessor's Parcel Number	Issuance of Building Permit	Land Use Class	Residential Floor Area (Sq. Ft.)	Number of Units	Street Address	Tract No.	Lot No.	FY 2024-25 Actual Special Tax
0218 - 395 - 96 - 0000	Yes	Single Family Attached	1,359	1	--	--	--	\$1,632.00
0218 - 395 - 97 - 0000	No				--	--	--	\$0.00
0218 - 396 - 01 - 0000	Yes	Single Family Attached	972	1	--	--	--	\$1,140.00
0218 - 396 - 02 - 0000	Yes	Single Family Attached	1,110	1	--	--	--	\$1,400.00
0218 - 396 - 03 - 0000	Yes	Single Family Attached	1,692	1	--	--	--	\$1,759.00
0218 - 396 - 04 - 0000	Yes	Single Family Attached	1,692	1	--	--	--	\$1,759.00
0218 - 396 - 05 - 0000	Yes	Single Family Attached	1,459	1	--	--	--	\$1,632.00
0218 - 396 - 06 - 0000	Yes	Single Family Attached	1,799	1	--	--	--	\$1,923.00
0218 - 396 - 07 - 0000	Yes	Single Family Attached	1,722	1	--	--	--	\$1,923.00
0218 - 396 - 08 - 0000	Yes	Single Family Attached	1,722	1	--	--	--	\$1,923.00
0218 - 396 - 09 - 0000	Yes	Single Family Attached	1,799	1	--	--	--	\$1,923.00
0218 - 396 - 10 - 0000	Yes	Single Family Attached	1,459	1	--	--	--	\$1,632.00
0218 - 396 - 11 - 0000	Yes	Single Family Attached	1,692	1	--	--	--	\$1,759.00
0218 - 396 - 12 - 0000	Yes	Single Family Attached	1,692	1	--	--	--	\$1,759.00
0218 - 396 - 13 - 0000	Yes	Single Family Attached	1,110	1	--	--	--	\$1,400.00
0218 - 396 - 14 - 0000	Yes	Single Family Attached	972	1	--	--	--	\$1,140.00
0218 - 396 - 15 - 0000	No				--	--	--	\$0.00
0218 - 396 - 16 - 0000	Yes	Single Family Attached	972	1	--	--	--	\$1,140.00
0218 - 396 - 17 - 0000	Yes	Single Family Attached	1,110	1	--	--	--	\$1,400.00
0218 - 396 - 18 - 0000	Yes	Single Family Attached	1,692	1	--	--	--	\$1,759.00
0218 - 396 - 19 - 0000	Yes	Single Family Attached	1,692	1	--	--	--	\$1,759.00
0218 - 396 - 20 - 0000	Yes	Single Family Attached	1,459	1	--	--	--	\$1,632.00
0218 - 396 - 21 - 0000	Yes	Single Family Attached	1,799	1	--	--	--	\$1,923.00
0218 - 396 - 22 - 0000	Yes	Single Family Attached	1,722	1	--	--	--	\$1,923.00
0218 - 396 - 23 - 0000	Yes	Single Family Attached	1,722	1	--	--	--	\$1,923.00
0218 - 396 - 24 - 0000	Yes	Single Family Attached	1,799	1	--	--	--	\$1,923.00
0218 - 396 - 25 - 0000	Yes	Single Family Attached	1,459	1	--	--	--	\$1,632.00
0218 - 396 - 26 - 0000	Yes	Single Family Attached	1,692	1	--	--	--	\$1,759.00
0218 - 396 - 27 - 0000	Yes	Single Family Attached	1,692	1	--	--	--	\$1,759.00
0218 - 396 - 28 - 0000	Yes	Single Family Attached	1,110	1	--	--	--	\$1,400.00
0218 - 396 - 29 - 0000	Yes	Single Family Attached	972	1	--	--	--	\$1,140.00
0218 - 396 - 30 - 0000	No				--	--	--	\$0.00
0218 - 396 - 31 - 0000	No				--	--	--	\$0.00
0218 - 396 - 32 - 0000	No				--	--	--	\$0.00
0218 - 396 - 33 - 0000	No				--	--	--	\$0.00
0218 - 396 - 34 - 0000	No				--	--	--	\$0.00
0218 - 396 - 35 - 0000	Yes	Single Family Attached	1,359	1	--	--	--	\$1,632.00
0218 - 396 - 36 - 0000	Yes	Single Family Attached	1,517	1	--	--	--	\$1,759.00
0218 - 396 - 37 - 0000	Yes	Single Family Attached	1,403	1	--	--	--	\$1,632.00
0218 - 396 - 38 - 0000	Yes	Single Family Attached	1,403	1	--	--	--	\$1,632.00
0218 - 396 - 39 - 0000	Yes	Single Family Attached	1,517	1	--	--	--	\$1,759.00
0218 - 396 - 40 - 0000	Yes	Single Family Attached	1,359	1	--	--	--	\$1,632.00
0218 - 396 - 41 - 0000	Yes	Single Family Attached	1,359	1	--	--	--	\$1,632.00
0218 - 396 - 42 - 0000	Yes	Single Family Attached	1,517	1	--	--	--	\$1,759.00
0218 - 396 - 43 - 0000	Yes	Single Family Attached	1,403	1	--	--	--	\$1,632.00
0218 - 396 - 44 - 0000	Yes	Single Family Attached	1,403	1	--	--	--	\$1,632.00
0218 - 396 - 45 - 0000	Yes	Single Family Attached	1,517	1	--	--	--	\$1,759.00
0218 - 396 - 46 - 0000	Yes	Single Family Attached	1,359	1	--	--	--	\$1,632.00
0218 - 396 - 48 - 0000	Yes	Single Family Attached	1,359	1	--	--	--	\$1,632.00
0218 - 396 - 49 - 0000	Yes	Single Family Attached	1,517	1	--	--	--	\$1,759.00
0218 - 396 - 50 - 0000	Yes	Single Family Attached	1,403	1	--	--	--	\$1,632.00
0218 - 396 - 51 - 0000	Yes	Single Family Attached	1,403	1	--	--	--	\$1,632.00
0218 - 396 - 52 - 0000	Yes	Single Family Attached	1,517	1	--	--	--	\$1,759.00
0218 - 396 - 53 - 0000	Yes	Single Family Attached	1,359	1	--	--	--	\$1,632.00
0218 - 396 - 54 - 0000	Yes	Single Family Attached	1,359	1	--	--	--	\$1,632.00
0218 - 396 - 55 - 0000	Yes	Single Family Attached	1,517	1	--	--	--	\$1,759.00
0218 - 396 - 56 - 0000	Yes	Single Family Attached	1,403	1	--	--	--	\$1,632.00
0218 - 396 - 57 - 0000	Yes	Single Family Attached	1,403	1	--	--	--	\$1,632.00
0218 - 396 - 58 - 0000	Yes	Single Family Attached	1,517	1	--	--	--	\$1,759.00
0218 - 396 - 59 - 0000	Yes	Single Family Attached	1,359	1	--	--	--	\$1,632.00
0218 - 396 - 60 - 0000	Yes	Single Family Attached	1,359	1	--	--	--	\$1,632.00
0218 - 396 - 61 - 0000	Yes	Single Family Attached	1,517	1	--	--	--	\$1,759.00
0218 - 396 - 62 - 0000	Yes	Single Family Attached	1,403	1	--	--	--	\$1,632.00
0218 - 396 - 63 - 0000	Yes	Single Family Attached	1,403	1	--	--	--	\$1,632.00
0218 - 396 - 64 - 0000	Yes	Single Family Attached	1,517	1	--	--	--	\$1,759.00
0218 - 396 - 65 - 0000	Yes	Single Family Attached	1,359	1	--	--	--	\$1,632.00
0218 - 396 - 66 - 0000	Yes	Single Family Attached	1,359	1	--	--	--	\$1,632.00
0218 - 396 - 67 - 0000	Yes	Single Family Attached	1,517	1	--	--	--	\$1,759.00
0218 - 396 - 68 - 0000	Yes	Single Family Attached	1,403	1	--	--	--	\$1,632.00
0218 - 396 - 69 - 0000	Yes	Single Family Attached	1,403	1	--	--	--	\$1,632.00
0218 - 396 - 70 - 0000	Yes	Single Family Attached	1,517	1	--	--	--	\$1,759.00
0218 - 396 - 71 - 0000	Yes	Single Family Attached	1,359	1	--	--	--	\$1,632.00
0218 - 396 - 72 - 0000	No				--	--	--	\$0.00
0218 - 396 - 73 - 0000	No				--	--	--	\$0.00
0218 - 396 - 74 - 0000	No				--	--	--	\$0.00
0218 - 396 - 75 - 0000	No				--	--	--	\$0.00
0218 - 396 - 76 - 0000	No				--	--	--	\$0.00
0218 - 396 - 77 - 0000	No				--	--	--	\$0.00
0218 - 396 - 78 - 0000	No				--	--	--	\$0.00
0218 - 397 - 02 - 0000	No				--	--	--	\$0.00
0218 - 397 - 03 - 0000	No				--	--	--	\$0.00
0218 - 397 - 04 - 0000	Yes	Single Family Attached	972	1	--	--	--	\$1,140.00
0218 - 397 - 05 - 0000	Yes	Single Family Attached	1,110	1	--	--	--	\$1,400.00
0218 - 397 - 06 - 0000	Yes	Single Family Attached	1,692	1	--	--	--	\$1,759.00
0218 - 397 - 07 - 0000	Yes	Single Family Attached	1,692	1	--	--	--	\$1,759.00

City of Ontario
Community Facilities District No. 41
(Canvas Park Facilities)
Fiscal Year 2024-25 Special Tax Levy

Assessor's Parcel Number	Issuance of Building Permit	Land Use Class	Residential Floor Area (Sq. Ft.)	Number of Units	Street Address	Tract No.	Lot No.	FY 2024-25 Actual Special Tax
0218 - 397 - 08 - 0000	Yes	Single Family Attached	1,459	1	--	--	--	\$1,632.00
0218 - 397 - 09 - 0000	Yes	Single Family Attached	1,799	1	--	--	--	\$1,923.00
0218 - 397 - 10 - 0000	Yes	Single Family Attached	1,722	1	--	--	--	\$1,923.00
0218 - 397 - 11 - 0000	Yes	Single Family Attached	1,722	1	--	--	--	\$1,923.00
0218 - 397 - 12 - 0000	Yes	Single Family Attached	1,799	1	--	--	--	\$1,923.00
0218 - 397 - 13 - 0000	Yes	Single Family Attached	1,459	1	--	--	--	\$1,632.00
0218 - 397 - 14 - 0000	Yes	Single Family Attached	1,692	1	--	--	--	\$1,759.00
0218 - 397 - 15 - 0000	Yes	Single Family Attached	1,692	1	--	--	--	\$1,759.00
0218 - 397 - 16 - 0000	Yes	Single Family Attached	1,110	1	--	--	--	\$1,400.00
0218 - 397 - 17 - 0000	Yes	Single Family Attached	972	1	--	--	--	\$1,140.00
0218 - 397 - 18 - 0000	No				--	--	--	\$0.00
0218 - 398 - 02 - 0000	Yes	Single Family Detached	2,130	1	--	--	--	\$2,491.00
0218 - 398 - 03 - 0000	Yes	Single Family Detached	1,943	1	--	--	--	\$2,378.00
0218 - 398 - 04 - 0000	Yes	Single Family Detached	2,331	1	--	--	--	\$2,612.00
0218 - 398 - 05 - 0000	Yes	Single Family Detached	2,331	1	--	--	--	\$2,612.00
0218 - 398 - 06 - 0000	Yes	Single Family Detached	1,943	1	--	--	--	\$2,378.00
0218 - 398 - 07 - 0000	Yes	Single Family Detached	2,130	1	--	--	--	\$2,491.00
0218 - 398 - 08 - 0000	Yes	Single Family Detached	2,130	1	--	--	--	\$2,491.00
0218 - 398 - 09 - 0000	Yes	Single Family Detached	1,943	1	--	--	--	\$2,378.00
0218 - 398 - 10 - 0000	Yes	Single Family Detached	2,331	1	--	--	--	\$2,612.00
0218 - 398 - 11 - 0000	Yes	Single Family Detached	2,331	1	--	--	--	\$2,612.00
0218 - 398 - 12 - 0000	Yes	Single Family Detached	1,943	1	--	--	--	\$2,378.00
0218 - 398 - 13 - 0000	Yes	Single Family Detached	2,130	1	--	--	--	\$2,491.00
0218 - 398 - 14 - 0000	Yes	Single Family Detached	2,130	1	--	--	--	\$2,491.00
0218 - 398 - 15 - 0000	Yes	Single Family Detached	1,943	1	--	--	--	\$2,378.00
0218 - 398 - 16 - 0000	Yes	Single Family Detached	1,943	1	--	--	--	\$2,378.00
0218 - 398 - 17 - 0000	Yes	Single Family Detached	2,331	1	--	--	--	\$2,612.00
0218 - 398 - 18 - 0000	Yes	Single Family Detached	2,331	1	--	--	--	\$2,612.00
0218 - 398 - 19 - 0000	Yes	Single Family Detached	1,943	1	--	--	--	\$2,378.00
0218 - 398 - 20 - 0000	Yes	Single Family Detached	1,943	1	--	--	--	\$2,378.00
0218 - 398 - 21 - 0000	Yes	Single Family Detached	2,130	1	--	--	--	\$2,491.00
0218 - 398 - 22 - 0000	Yes	Single Family Detached	2,130	1	--	--	--	\$2,491.00
0218 - 398 - 23 - 0000	Yes	Single Family Detached	1,943	1	--	--	--	\$2,378.00
0218 - 398 - 24 - 0000	Yes	Single Family Detached	2,331	1	--	--	--	\$2,612.00
0218 - 398 - 25 - 0000	Yes	Single Family Detached	2,331	1	--	--	--	\$2,612.00
0218 - 398 - 26 - 0000	Yes	Single Family Detached	1,943	1	--	--	--	\$2,378.00
0218 - 398 - 27 - 0000	Yes	Single Family Detached	2,130	1	--	--	--	\$2,491.00
0218 - 398 - 28 - 0000	No				--	--	--	\$0.00
0218 - 398 - 29 - 0000	No				--	--	--	\$0.00
0218 - 398 - 31 - 0000	No				--	--	--	\$0.00
0218 - 398 - 32 - 0000	No				--	--	--	\$0.00
0218 - 398 - 33 - 0000	No				--	--	--	\$0.00
0218 - 398 - 34 - 0000	No				--	--	--	\$0.00
0218 - 398 - 35 - 0000	No				--	--	--	\$0.00
0218 - 398 - 40 - 0000	No				--	--	--	\$0.00
0218 - 398 - 41 - 0000	No				--	--	--	\$0.00
0218 - 398 - 42 - 0000	No				--	--	--	\$0.00
0218 - 398 - 43 - 0000	No				--	--	--	\$0.00
0218 - 398 - 44 - 0000	No				--	--	--	\$0.00
0218 - 398 - 45 - 0000	No				--	--	--	\$0.00
0218 - 398 - 46 - 0000	No				--	--	--	\$0.00
0218 - 398 - 47 - 0000	No				--	--	--	\$0.00
0218 - 398 - 49 - 0000	No				--	--	--	\$0.00
0218 - 398 - 50 - 0000	Yes	Single Family Attached	972	1	--	--	--	\$1,140.00
0218 - 398 - 51 - 0000	Yes	Single Family Attached	1,110	1	--	--	--	\$1,400.00
0218 - 398 - 52 - 0000	Yes	Single Family Attached	1,692	1	--	--	--	\$1,759.00
0218 - 398 - 53 - 0000	Yes	Single Family Attached	1,692	1	--	--	--	\$1,759.00
0218 - 398 - 54 - 0000	Yes	Single Family Attached	1,459	1	--	--	--	\$1,632.00
0218 - 398 - 55 - 0000	Yes	Single Family Attached	1,799	1	--	--	--	\$1,923.00
0218 - 398 - 56 - 0000	Yes	Single Family Attached	1,722	1	--	--	--	\$1,923.00
0218 - 398 - 57 - 0000	Yes	Single Family Attached	1,722	1	--	--	--	\$1,923.00
0218 - 398 - 58 - 0000	Yes	Single Family Attached	1,799	1	--	--	--	\$1,923.00
0218 - 398 - 59 - 0000	Yes	Single Family Attached	1,459	1	--	--	--	\$1,632.00
0218 - 398 - 60 - 0000	Yes	Single Family Attached	1,692	1	--	--	--	\$1,759.00
0218 - 398 - 61 - 0000	Yes	Single Family Attached	1,692	1	--	--	--	\$1,759.00
0218 - 398 - 62 - 0000	Yes	Single Family Attached	1,110	1	--	--	--	\$1,400.00
0218 - 398 - 63 - 0000	Yes	Single Family Attached	972	1	--	--	--	\$1,140.00
0218 - 398 - 65 - 0000	Yes	Single Family Attached	972	1	--	--	--	\$1,140.00
0218 - 398 - 66 - 0000	Yes	Single Family Attached	1,110	1	--	--	--	\$1,400.00
0218 - 398 - 67 - 0000	Yes	Single Family Attached	1,692	1	--	--	--	\$1,759.00
0218 - 398 - 68 - 0000	Yes	Single Family Attached	1,692	1	--	--	--	\$1,759.00
0218 - 398 - 69 - 0000	Yes	Single Family Attached	1,459	1	--	--	--	\$1,632.00
0218 - 398 - 70 - 0000	Yes	Single Family Attached	1,799	1	--	--	--	\$1,923.00
0218 - 398 - 71 - 0000	Yes	Single Family Attached	1,722	1	--	--	--	\$1,923.00
0218 - 398 - 72 - 0000	Yes	Single Family Attached	1,722	1	--	--	--	\$1,923.00
0218 - 398 - 73 - 0000	Yes	Single Family Attached	1,799	1	--	--	--	\$1,923.00
0218 - 398 - 74 - 0000	Yes	Single Family Attached	1,459	1	--	--	--	\$1,632.00
0218 - 398 - 75 - 0000	Yes	Single Family Attached	1,692	1	--	--	--	\$1,759.00
0218 - 398 - 76 - 0000	Yes	Single Family Attached	1,692	1	--	--	--	\$1,759.00
0218 - 398 - 77 - 0000	Yes	Single Family Attached	1,110	1	--	--	--	\$1,400.00
0218 - 398 - 78 - 0000	Yes	Single Family Attached	972	1	--	--	--	\$1,140.00
0218 - 398 - 79 - 0000	No				--	--	--	\$0.00
0218 - 398 - 80 - 0000	No				--	--	--	\$0.00
0218 - 399 - 01 - 0000	Yes	Single Family Attached	972	1	--	--	--	\$1,140.00
0218 - 399 - 02 - 0000	Yes	Single Family Attached	1,110	1	--	--	--	\$1,400.00

City of Ontario
Community Facilities District No. 41
(Canvas Park Facilities)
Fiscal Year 2024-25 Special Tax Levy

Assessor's Parcel Number	Issuance of Building Permit	Land Use Class	Residential Floor Area (Sq. Ft.)	Number of Units	Street Address	Tract No.	Lot No.	FY 2024-25 Actual Special Tax
0218 - 399 - 03 - 0000	Yes	Single Family Attached	1,692	1	--	--	--	\$1,759.00
0218 - 399 - 04 - 0000	Yes	Single Family Attached	1,692	1	--	--	--	\$1,759.00
0218 - 399 - 05 - 0000	Yes	Single Family Attached	1,459	1	--	--	--	\$1,632.00
0218 - 399 - 06 - 0000	Yes	Single Family Attached	1,799	1	--	--	--	\$1,923.00
0218 - 399 - 07 - 0000	Yes	Single Family Attached	1,722	1	--	--	--	\$1,923.00
0218 - 399 - 08 - 0000	Yes	Single Family Attached	1,722	1	--	--	--	\$1,923.00
0218 - 399 - 09 - 0000	Yes	Single Family Attached	1,799	1	--	--	--	\$1,923.00
0218 - 399 - 10 - 0000	Yes	Single Family Attached	1,459	1	--	--	--	\$1,632.00
0218 - 399 - 11 - 0000	Yes	Single Family Attached	1,692	1	--	--	--	\$1,759.00
0218 - 399 - 12 - 0000	Yes	Single Family Attached	1,692	1	--	--	--	\$1,759.00
0218 - 399 - 13 - 0000	Yes	Single Family Attached	1,110	1	--	--	--	\$1,400.00
0218 - 399 - 14 - 0000	Yes	Single Family Attached	972	1	--	--	--	\$1,140.00
0218 - 399 - 15 - 0000	No				--	--	--	\$0.00
0218 - 399 - 16 - 0000	Yes	Single Family Attached	972	1	--	--	--	\$1,140.00
0218 - 399 - 17 - 0000	Yes	Single Family Attached	1,110	1	--	--	--	\$1,400.00
0218 - 399 - 18 - 0000	Yes	Single Family Attached	1,692	1	--	--	--	\$1,759.00
0218 - 399 - 19 - 0000	Yes	Single Family Attached	1,692	1	--	--	--	\$1,759.00
0218 - 399 - 20 - 0000	Yes	Single Family Attached	1,459	1	--	--	--	\$1,632.00
0218 - 399 - 21 - 0000	Yes	Single Family Attached	1,799	1	--	--	--	\$1,923.00
0218 - 399 - 22 - 0000	Yes	Single Family Attached	1,722	1	--	--	--	\$1,923.00
0218 - 399 - 23 - 0000	No				--	--	--	\$0.00
0218 - 399 - 25 - 0000	No				--	--	--	\$0.00
0218 - 399 - 26 - 0000	No				--	--	--	\$0.00
0218 - 399 - 27 - 0000	No				--	--	--	\$0.00
0218 - 399 - 28 - 0000	No				--	--	--	\$0.00
0218 - 399 - 29 - 0000	No				--	--	--	\$0.00
0218 - 399 - 30 - 0000	No				--	--	--	\$0.00
0218 - 399 - 31 - 0000	Yes	Single Family Attached	972	1	--	--	--	\$1,140.00
0218 - 399 - 32 - 0000	Yes	Single Family Attached	1,110	1	--	--	--	\$1,400.00
0218 - 399 - 33 - 0000	Yes	Single Family Attached	1,692	1	--	--	--	\$1,759.00
0218 - 399 - 34 - 0000	Yes	Single Family Attached	1,692	1	--	--	--	\$1,759.00
0218 - 399 - 35 - 0000	Yes	Single Family Attached	1,459	1	--	--	--	\$1,632.00
0218 - 399 - 36 - 0000	Yes	Single Family Attached	1,799	1	--	--	--	\$1,923.00
0218 - 399 - 37 - 0000	Yes	Single Family Attached	1,722	1	--	--	--	\$1,923.00
0218 - 399 - 38 - 0000	Yes	Single Family Attached	1,722	1	--	--	--	\$1,923.00
0218 - 399 - 39 - 0000	Yes	Single Family Attached	1,799	1	--	--	--	\$1,923.00
0218 - 399 - 40 - 0000	Yes	Single Family Attached	1,459	1	--	--	--	\$1,632.00
0218 - 399 - 41 - 0000	Yes	Single Family Attached	1,692	1	--	--	--	\$1,759.00
0218 - 399 - 42 - 0000	Yes	Single Family Attached	1,692	1	--	--	--	\$1,759.00
0218 - 399 - 43 - 0000	Yes	Single Family Attached	1,110	1	--	--	--	\$1,400.00
0218 - 399 - 44 - 0000	Yes	Single Family Attached	972	1	--	--	--	\$1,140.00
0218 - 399 - 45 - 0000	No				--	--	--	\$0.00
0218 - 399 - 46 - 0000	Yes	Single Family Attached	972	1	--	--	--	\$1,140.00
0218 - 399 - 47 - 0000	Yes	Single Family Attached	1,110	1	--	--	--	\$1,400.00
0218 - 399 - 48 - 0000	Yes	Single Family Attached	1,692	1	--	--	--	\$1,759.00
0218 - 399 - 49 - 0000	Yes	Single Family Attached	1,692	1	--	--	--	\$1,759.00
0218 - 399 - 50 - 0000	Yes	Single Family Attached	1,459	1	--	--	--	\$1,632.00
0218 - 399 - 51 - 0000	Yes	Single Family Attached	1,799	1	--	--	--	\$1,923.00
0218 - 399 - 52 - 0000	Yes	Single Family Attached	1,722	1	--	--	--	\$1,923.00
0218 - 399 - 53 - 0000	Yes	Single Family Attached	1,722	1	--	--	--	\$1,923.00
0218 - 399 - 54 - 0000	Yes	Single Family Attached	1,799	1	--	--	--	\$1,923.00
0218 - 399 - 55 - 0000	Yes	Single Family Attached	1,459	1	--	--	--	\$1,632.00
0218 - 399 - 56 - 0000	Yes	Single Family Attached	1,692	1	--	--	--	\$1,759.00
0218 - 399 - 57 - 0000	Yes	Single Family Attached	1,692	1	--	--	--	\$1,759.00
0218 - 399 - 58 - 0000	Yes	Single Family Attached	1,110	1	--	--	--	\$1,400.00
0218 - 399 - 59 - 0000	Yes	Single Family Attached	972	1	--	--	--	\$1,140.00
0218 - 399 - 60 - 0000	No				--	--	--	\$0.00

Total Special Tax Levy for FY 2024-25	\$961,926.00
--	---------------------

City of Ontario
Community Facilities District No. 42
(West Haven)
Fiscal Year 2024-25 Special Tax Levy

Assessor's Parcel Number	Issuance of Building Permit	Land Use Class	Residential			Street Address	Tract No.	Lot No.	FY 2024-25
			Lot Acreage	Floor Area (Sq. Ft.)	Number of Units				Actual Special Tax
0218 - 023 - 68 - 0000	Yes	Single Family Property		3,047	1	--	18027	--	\$3,411.00
0218 - 023 - 69 - 0000	Yes	Single Family Property		2,846	1	--	18027	--	\$3,237.00
0218 - 023 - 70 - 0000	Yes	Single Family Property		3,237	1	--	18027	--	\$3,584.00
0218 - 023 - 71 - 0000	Yes	Single Family Property		3,047	1	--	18027	--	\$3,411.00
0218 - 023 - 72 - 0000	Yes	Single Family Property		2,846	1	--	18027	--	\$3,237.00
0218 - 023 - 73 - 0000	No					--	--	--	\$0.00
0218 - 023 - 74 - 0000	No					--	--	--	\$0.00
0218 - 023 - 77 - 0000	Yes	Single Family Property		2,846	1	--	18027	--	\$3,237.00
0218 - 023 - 78 - 0000	No					--	--	--	\$0.00
0218 - 023 - 79 - 0000	Yes	Single Family Property		2,846	1	--	18027	--	\$3,237.00
0218 - 023 - 80 - 0000	No					--	--	--	\$0.00
0218 - 024 - 01 - 0000	Yes	Single Family Property		3,237	1	--	18027	--	\$3,584.00
0218 - 024 - 02 - 0000	Yes	Single Family Property		3,047	1	--	18027	--	\$3,411.00
0218 - 024 - 03 - 0000	Yes	Single Family Property		2,846	1	--	18027	--	\$3,237.00
0218 - 024 - 04 - 0000	Yes	Single Family Property		3,237	1	--	18027	--	\$3,584.00
0218 - 024 - 05 - 0000	Yes	Single Family Property		3,047	1	--	18027	--	\$3,411.00
0218 - 024 - 06 - 0000	Yes	Single Family Property		2,846	1	--	18027	--	\$3,237.00
0218 - 024 - 07 - 0000	Yes	Single Family Property		3,237	1	--	18027	--	\$3,584.00
0218 - 024 - 08 - 0000	Yes	Single Family Property		3,047	1	--	18027	--	\$3,411.00
0218 - 024 - 09 - 0000	Yes	Single Family Property		2,846	1	--	18027	--	\$3,237.00
0218 - 024 - 10 - 0000	Yes	Single Family Property		3,237	1	--	18027	--	\$3,584.00
0218 - 024 - 11 - 0000	Yes	Single Family Property		3,047	1	--	18027	--	\$3,411.00
0218 - 024 - 12 - 0000	Yes	Single Family Property		2,846	1	--	18027	--	\$3,237.00
0218 - 024 - 13 - 0000	Yes	Single Family Property		3,237	1	--	18027	--	\$3,584.00
0218 - 024 - 14 - 0000	Yes	Single Family Property		3,047	1	--	18027	--	\$3,411.00
0218 - 024 - 15 - 0000	Yes	Single Family Property		2,846	1	--	18027	--	\$3,237.00
0218 - 024 - 16 - 0000	Yes	Single Family Property		3,237	1	--	18027	--	\$3,584.00
0218 - 024 - 17 - 0000	Yes	Single Family Property		3,047	1	--	18027	--	\$3,411.00
0218 - 024 - 18 - 0000	Yes	Single Family Property		3,237	1	--	18027	--	\$3,584.00
0218 - 024 - 19 - 0000	Yes	Single Family Property		2,846	1	--	18027	--	\$3,237.00
0218 - 024 - 20 - 0000	Yes	Single Family Property		3,237	1	--	18027	--	\$3,584.00
0218 - 024 - 21 - 0000	Yes	Single Family Property		3,047	1	--	18027	--	\$3,411.00
0218 - 024 - 22 - 0000	Yes	Single Family Property		3,237	1	--	18027	--	\$3,584.00
0218 - 024 - 23 - 0000	No					--	--	--	\$0.00
0218 - 035 - 01 - 0000	No					--	--	--	\$0.00
0218 - 035 - 02 - 0000	No					--	--	--	\$0.00
0218 - 272 - 01 - 0000	Yes	Single Family Property		1,583	1	--	18026	1	\$2,453.00
0218 - 272 - 02 - 0000	Yes	Single Family Property		2,532	1	--	18026	2	\$3,063.00
0218 - 272 - 03 - 0000	Yes	Single Family Property		2,227	1	--	18026	3	\$2,709.00
0218 - 272 - 04 - 0000	Yes	Single Family Property		2,532	1	--	18026	4	\$3,063.00
0218 - 272 - 05 - 0000	Yes	Single Family Property		2,227	1	--	18026	5	\$2,709.00
0218 - 272 - 06 - 0000	Yes	Single Family Property		2,532	1	--	18026	6	\$3,063.00
0218 - 272 - 07 - 0000	Yes	Single Family Property		2,227	1	--	18026	7	\$2,709.00
0218 - 272 - 08 - 0000	Yes	Single Family Property		2,532	1	--	18026	8	\$3,063.00
0218 - 272 - 09 - 0000	Yes	Single Family Property		2,227	1	--	18026	9	\$2,709.00
0218 - 272 - 10 - 0000	Yes	Single Family Property		2,532	1	--	18026	10	\$3,063.00
0218 - 272 - 11 - 0000	Yes	Single Family Property		2,227	1	--	18026	11	\$2,709.00
0218 - 272 - 12 - 0000	Yes	Single Family Property		2,532	1	--	18026	12	\$3,063.00
0218 - 272 - 13 - 0000	Yes	Single Family Property		2,227	1	--	18026	13	\$2,709.00
0218 - 272 - 14 - 0000	Yes	Single Family Property		2,532	1	--	18026	14	\$3,063.00
0218 - 272 - 15 - 0000	Yes	Single Family Property		2,227	1	--	18026	15	\$2,709.00
0218 - 272 - 16 - 0000	Yes	Single Family Property		1,583	1	--	18026	16	\$2,453.00
0218 - 272 - 17 - 0000	Yes	Single Family Property		2,532	1	--	18026	17	\$3,063.00
0218 - 272 - 18 - 0000	Yes	Single Family Property		1,927	1	--	18026	18	\$2,542.00
0218 - 272 - 19 - 0000	Yes	Single Family Property		1,583	1	--	18026	19	\$2,453.00
0218 - 272 - 20 - 0000	Yes	Single Family Property		2,227	1	--	18026	20	\$2,709.00
0218 - 272 - 21 - 0000	Yes	Single Family Property		2,532	1	--	18026	21	\$3,063.00
0218 - 272 - 22 - 0000	Yes	Single Family Property		2,227	1	--	18026	22	\$2,709.00
0218 - 272 - 23 - 0000	Yes	Single Family Property		2,532	1	--	18026	23	\$3,063.00
0218 - 272 - 24 - 0000	Yes	Single Family Property		1,583	1	--	18026	24	\$2,453.00
0218 - 272 - 25 - 0000	Yes	Single Family Property		1,927	1	--	18026	25	\$2,542.00
0218 - 272 - 26 - 0000	Yes	Single Family Property		1,583	1	--	18026	26	\$2,453.00
0218 - 272 - 27 - 0000	Yes	Single Family Property		2,532	1	--	18026	27	\$3,063.00
0218 - 272 - 28 - 0000	Yes	Single Family Property		1,768	1	--	18026	28	\$2,453.00
0218 - 272 - 29 - 0000	Yes	Single Family Property		2,227	1	--	18026	29	\$2,709.00

City of Ontario
Community Facilities District No. 42
(West Haven)
Fiscal Year 2024-25 Special Tax Levy

Assessor's Parcel Number	Issuance of Building Permit	Land Use Class	Residential			Street Address	Tract No.	Lot No.	FY 2024-25
			Lot Acreage	Floor Area (Sq. Ft.)	Number of Units				Actual Special Tax
0218 - 272 - 30 - 0000	Yes	Single Family Property		1,768	1	--	18026	30	\$2,453.00
0218 - 272 - 31 - 0000	Yes	Single Family Property		1,927	1	--	18026	31	\$2,542.00
0218 - 272 - 32 - 0000	Yes	Single Family Property		2,227	1	--	18026	32	\$2,709.00
0218 - 272 - 33 - 0000	Yes	Single Family Property		1,583	1	--	18026	33	\$2,453.00
0218 - 272 - 34 - 0000	Yes	Single Family Property		1,768	1	--	18026	34	\$2,453.00
0218 - 272 - 35 - 0000	Yes	Single Family Property		1,927	1	--	18026	35	\$2,542.00
0218 - 272 - 36 - 0000	Yes	Single Family Property		1,583	1	--	18026	36	\$2,453.00
0218 - 272 - 37 - 0000	Yes	Single Family Property		1,768	1	--	18026	37	\$2,453.00
0218 - 272 - 38 - 0000	Yes	Single Family Property		1,927	1	--	18026	38	\$2,542.00
0218 - 272 - 39 - 0000	Yes	Single Family Property		2,227	1	--	18026	39	\$2,709.00
0218 - 272 - 40 - 0000	Yes	Single Family Property		1,927	1	--	18026	40	\$2,542.00
0218 - 272 - 41 - 0000	Yes	Single Family Property		1,768	1	--	18026	41	\$2,453.00
0218 - 272 - 42 - 0000	Yes	Single Family Property		1,927	1	--	18026	42	\$2,542.00
0218 - 272 - 43 - 0000	Yes	Single Family Property		2,532	1	--	18026	43	\$3,063.00
0218 - 272 - 44 - 0000	Yes	Single Family Property		1,768	1	--	18026	44	\$2,453.00
0218 - 272 - 45 - 0000	Yes	Single Family Property		1,583	1	--	18026	45	\$2,453.00
0218 - 272 - 46 - 0000	Yes	Single Family Property		1,768	1	--	18026	46	\$2,453.00
0218 - 272 - 47 - 0000	Yes	Single Family Property		1,927	1	--	18026	47	\$2,542.00
0218 - 272 - 48 - 0000	Yes	Single Family Property		2,532	1	--	18026	48	\$3,063.00
0218 - 272 - 49 - 0000	Yes	Single Family Property		2,227	1	--	18026	49	\$2,709.00
0218 - 272 - 50 - 0000	Yes	Single Family Property		1,768	1	--	18026	50	\$2,453.00
0218 - 272 - 51 - 0000	Yes	Single Family Property		2,532	1	--	18026	51	\$3,063.00
0218 - 272 - 52 - 0000	Yes	Single Family Property		1,927	1	--	18026	52	\$2,542.00
0218 - 272 - 53 - 0000	Yes	Single Family Property		2,227	1	--	18026	53	\$2,709.00
0218 - 272 - 54 - 0000	Yes	Single Family Property		1,768	1	--	18026	54	\$2,453.00
0218 - 272 - 55 - 0000	Yes	Single Family Property		1,927	1	--	18026	55	\$2,542.00
0218 - 272 - 56 - 0000	Yes	Single Family Property		2,227	1	--	18026	56	\$2,709.00
0218 - 272 - 57 - 0000	No					--	--	--	\$0.00
0218 - 272 - 58 - 0000	No					--	--	--	\$0.00
0218 - 272 - 59 - 0000	No					--	--	--	\$0.00
0218 - 272 - 60 - 0000	No					--	--	--	\$0.00
0218 - 272 - 61 - 0000	No					--	--	--	\$0.00
0218 - 272 - 62 - 0000	No					--	--	--	\$0.00
0218 - 272 - 63 - 0000	No					--	--	--	\$0.00
0218 - 272 - 64 - 0000	No					--	--	--	\$0.00
0218 - 273 - 01 - 0000	Yes	Single Family Property		1,768	1	--	18026	57	\$2,453.00
0218 - 273 - 02 - 0000	Yes	Single Family Property		1,583	1	--	18026	58	\$2,453.00
0218 - 273 - 03 - 0000	Yes	Single Family Property		2,227	1	--	18026	59	\$2,709.00
0218 - 273 - 04 - 0000	Yes	Single Family Property		1,927	1	--	18026	60	\$2,542.00
0218 - 273 - 05 - 0000	Yes	Single Family Property		1,768	1	--	18026	61	\$2,453.00
0218 - 273 - 06 - 0000	Yes	Single Family Property		1,583	1	--	18026	62	\$2,453.00
0218 - 273 - 07 - 0000	Yes	Single Family Property		1,927	1	--	18026	63	\$2,542.00
0218 - 273 - 08 - 0000	Yes	Single Family Property		2,227	1	--	18026	64	\$2,709.00
0218 - 273 - 09 - 0000	Yes	Single Family Property		1,768	1	--	18026	65	\$2,453.00
0218 - 273 - 10 - 0000	Yes	Single Family Property		1,583	1	--	18026	66	\$2,453.00
0218 - 273 - 11 - 0000	Yes	Single Family Property		2,532	1	--	18026	67	\$3,063.00
0218 - 273 - 12 - 0000	Yes	Single Family Property		2,227	1	--	18026	68	\$2,709.00
0218 - 273 - 13 - 0000	Yes	Single Family Property		1,583	1	--	18026	69	\$2,453.00
0218 - 273 - 14 - 0000	Yes	Single Family Property		2,532	1	--	18026	70	\$3,063.00
0218 - 273 - 15 - 0000	Yes	Single Family Property		2,227	1	--	18026	71	\$2,709.00
0218 - 273 - 16 - 0000	Yes	Single Family Property		1,768	1	--	18026	72	\$2,453.00
0218 - 273 - 17 - 0000	Yes	Single Family Property		1,583	1	--	18026	73	\$2,453.00
0218 - 273 - 18 - 0000	Yes	Single Family Property		1,927	1	--	18026	74	\$2,542.00
0218 - 273 - 19 - 0000	Yes	Single Family Property		1,927	1	--	18026	75	\$2,542.00
0218 - 273 - 20 - 0000	Yes	Single Family Property		2,532	1	--	18026	76	\$3,063.00
0218 - 273 - 21 - 0000	Yes	Single Family Property		1,583	1	--	18026	77	\$2,453.00
0218 - 273 - 22 - 0000	Yes	Single Family Property		1,768	1	--	18026	78	\$2,453.00
0218 - 273 - 23 - 0000	Yes	Single Family Property		1,927	1	--	18026	79	\$2,542.00
0218 - 273 - 24 - 0000	Yes	Single Family Property		2,532	1	--	18026	80	\$3,063.00
0218 - 273 - 25 - 0000	Yes	Single Family Property		1,768	1	--	18026	81	\$2,453.00
0218 - 273 - 26 - 0000	Yes	Single Family Property		2,227	1	--	18026	82	\$2,709.00
0218 - 273 - 27 - 0000	Yes	Single Family Property		1,927	1	--	18026	83	\$2,542.00
0218 - 273 - 28 - 0000	Yes	Single Family Property		1,768	1	--	18026	84	\$2,453.00
0218 - 273 - 29 - 0000	Yes	Single Family Property		2,227	1	--	18026	85	\$2,709.00
0218 - 273 - 30 - 0000	Yes	Single Family Property		2,532	1	--	18026	86	\$3,063.00

City of Ontario
Community Facilities District No. 42
(West Haven)
Fiscal Year 2024-25 Special Tax Levy

Assessor's Parcel Number	Issuance of Building Permit	Land Use Class	Residential			Street Address	Tract No.	Lot No.	FY 2024-25
			Lot Acreage	Floor Area (Sq. Ft.)	Number of Units				Actual Special Tax
0218 - 273 - 31 - 0000	Yes	Single Family Property		1,927	1	--	18026	87	\$2,542.00
0218 - 273 - 32 - 0000	Yes	Single Family Property		1,768	1	--	18026	88	\$2,453.00
0218 - 273 - 33 - 0000	Yes	Single Family Property		2,227	1	--	18026	89	\$2,709.00
0218 - 273 - 34 - 0000	Yes	Single Family Property		1,927	1	--	18026	90	\$2,542.00
0218 - 273 - 35 - 0000	Yes	Single Family Property		1,768	1	--	18026	91	\$2,453.00
0218 - 273 - 36 - 0000	Yes	Single Family Property		1,927	1	--	18026	92	\$2,542.00
0218 - 273 - 37 - 0000	Yes	Single Family Property		1,583	1	--	18026	93	\$2,453.00
0218 - 273 - 38 - 0000	Yes	Single Family Property		2,532	1	--	18026	94	\$3,063.00
0218 - 273 - 39 - 0000	Yes	Single Family Property		1,768	1	--	18026	95	\$2,453.00
0218 - 273 - 40 - 0000	Yes	Single Family Property		1,583	1	--	18026	96	\$2,453.00
0218 - 273 - 41 - 0000	Yes	Single Family Property		2,532	1	--	18026	97	\$3,063.00
0218 - 273 - 42 - 0000	Yes	Single Family Property		1,583	1	--	18026	98	\$2,453.00
0218 - 273 - 43 - 0000	Yes	Single Family Property		1,927	1	--	18026	99	\$2,542.00
0218 - 273 - 44 - 0000	Yes	Single Family Property		2,532	1	--	18026	100	\$3,063.00
0218 - 273 - 45 - 0000	Yes	Single Family Property		1,768	1	--	18026	101	\$2,453.00
0218 - 273 - 46 - 0000	Yes	Single Family Property		1,927	1	--	18026	102	\$2,542.00
0218 - 273 - 47 - 0000	No					--	--	--	\$0.00
0218 - 273 - 48 - 0000	No					--	--	--	\$0.00

Total Special Tax Levy for FY 2024-25									\$592,078.00
--	--	--	--	--	--	--	--	--	---------------------

City of Ontario
Community Facilities District No. 43
(Park Place Facilities Phase IV)
Fiscal Year 2024-25 Special Tax Levy

Assessor's Parcel Number	Issuance of Building Permit	Land Use Class	Residential			Street Address	Tract No.	Lot No.	FY 2024-25
			Lot Acreage	Floor Area (Sq. Ft.)	Number of Units				Actual Special Tax
1073 - 011 - 01 - 0000	Yes	Residential	0.10	2,717	1	4732 S Cobblestone Ln	18065	1	\$3,240.00
1073 - 011 - 02 - 0000	Yes	Residential	0.10	2,934	1	4722 S Cobblestone Ln	18065	2	\$3,406.00
1073 - 011 - 03 - 0000	Yes	Residential	0.10	3,130	1	4712 S Cobblestone Ln	18065	3	\$3,573.00
1073 - 011 - 04 - 0000	Yes	Residential	0.10	2,717	1	4702 S Cobblestone Ln	18065	4	\$3,240.00
1073 - 011 - 05 - 0000	Yes	Residential	0.10	2,934	1	4692 S Cobblestone Ln	18065	5	\$3,406.00
1073 - 011 - 06 - 0000	Yes	Residential	0.10	3,130	1	4682 S Cobblestone Ln	18065	6	\$3,573.00
1073 - 011 - 07 - 0000	Yes	Residential	0.10	2,717	1	4672 S Cobblestone Ln	18065	7	\$3,240.00
1073 - 011 - 08 - 0000	Yes	Residential	0.10	2,934	1	4662 S Cobblestone Ln	18065	8	\$3,406.00
1073 - 011 - 09 - 0000	Yes	Residential	0.10	3,130	1	4642 S Cobblestone Ln	18065	9	\$3,573.00
1073 - 011 - 10 - 0000	Yes	Residential	0.10	2,934	1	4632 S Cobblestone Ln	18065	10	\$3,406.00
1073 - 011 - 11 - 0000	Yes	Residential	0.10	2,717	1	4612 S Cobblestone Ln	18065	11	\$3,240.00
1073 - 011 - 12 - 0000	Yes	Residential	0.14	2,717	1	4602 S Cobblestone Ln	18065	12	\$3,240.00
1073 - 011 - 13 - 0000	Yes	Residential	0.20	3,130	1	2911 E Silver Sky Dr	18065	13	\$3,573.00
1073 - 011 - 14 - 0000	Yes	Residential	0.12	2,717	1	2921 E Silver Sky Dr	18065	14	\$3,240.00
1073 - 011 - 15 - 0000	Yes	Residential	0.10	2,934	1	2931 E Silver Sky Dr	18065	15	\$3,406.00
1073 - 011 - 16 - 0000	Yes	Residential	0.10	3,130	1	2941 E Silver Sky Dr	18065	16	\$3,573.00
1073 - 011 - 17 - 0000	Yes	Residential	0.10	2,717	1	2951 E Silver Sky Dr	18065	17	\$3,240.00
1073 - 011 - 18 - 0000	Yes	Residential	0.10	2,934	1	2961 E Silver Sky Dr	18065	18	\$3,406.00
1073 - 011 - 19 - 0000	Yes	Residential	0.10	3,130	1	2971 E Silver Sky Dr	18065	19	\$3,573.00
1073 - 011 - 20 - 0000	Yes	Residential	0.10	2,717	1	2981 E Silver Sky Dr	18065	20	\$3,240.00
1073 - 011 - 21 - 0000	Yes	Residential	0.10	2,934	1	3011 E Silver Sky Dr	18065	21	\$3,406.00
1073 - 011 - 22 - 0000	Yes	Residential	0.10	3,130	1	3021 E Silver Sky Dr	18065	22	\$3,573.00
1073 - 011 - 23 - 0000	Yes	Residential	0.10	2,717	1	3031 E Silver Sky Dr	18065	23	\$3,240.00
1073 - 011 - 24 - 0000	Yes	Residential	0.10	3,130	1	2982 E Silver Sky Dr	18065	24	\$3,573.00
1073 - 011 - 25 - 0000	Yes	Residential	0.10	2,934	1	2972 E Silver Sky Dr	18065	25	\$3,406.00
1073 - 011 - 26 - 0000	Yes	Residential	0.10	2,717	1	2962 E Silver Sky Dr	18065	26	\$3,240.00
1073 - 011 - 27 - 0000	Yes	Residential	0.10	3,130	1	2952 E Silver Sky Dr	18065	27	\$3,573.00
1073 - 011 - 28 - 0000	Yes	Residential	0.10	2,934	1	2942 E Silver Sky Dr	18065	28	\$3,406.00
1073 - 011 - 29 - 0000	Yes	Residential	0.10	2,717	1	2932 E Silver Sky Dr	18065	29	\$3,240.00
1073 - 011 - 30 - 0000	Yes	Residential	0.10	3,130	1	2922 E Silver Sky Dr	18065	30	\$3,573.00
1073 - 011 - 31 - 0000	Yes	Residential	0.10	2,934	1	2923 E Sunstone St	18065	31	\$3,406.00
1073 - 011 - 32 - 0000	Yes	Residential	0.10	3,130	1	2933 E Sunstone St	18065	32	\$3,573.00
1073 - 011 - 33 - 0000	Yes	Residential	0.10	2,717	1	2943 E Sunstone St	18065	33	\$3,240.00
1073 - 011 - 34 - 0000	Yes	Residential	0.10	2,934	1	2953 E Sunstone St	18065	34	\$3,406.00
1073 - 011 - 35 - 0000	Yes	Residential	0.10	3,130	1	2963 E Sunstone St	18065	35	\$3,573.00
1073 - 011 - 36 - 0000	Yes	Residential	0.10	2,717	1	2973 E Sunstone St	18065	36	\$3,240.00
1073 - 011 - 37 - 0000	Yes	Residential	0.10	2,934	1	2983 E Sunstone St	18065	37	\$3,406.00
1073 - 011 - 38 - 0000	Yes	Residential	0.10	2,717	1	2986 E Sunstone St	18065	38	\$3,240.00
1073 - 011 - 39 - 0000	Yes	Residential	0.10	2,934	1	2976 E Sunstone St	18065	39	\$3,406.00
1073 - 011 - 40 - 0000	Yes	Residential	0.10	3,130	1	2966 E Sunstone St	18065	40	\$3,573.00
1073 - 011 - 41 - 0000	Yes	Residential	0.10	2,717	1	2956 E Sunstone St	18065	41	\$3,240.00
1073 - 011 - 42 - 0000	Yes	Residential	0.10	2,934	1	2946 E Sunstone St	18065	42	\$3,406.00
1073 - 011 - 43 - 0000	Yes	Residential	0.10	2,717	1	2945 E Copperhill St	18065	43	\$3,240.00
1073 - 011 - 44 - 0000	Yes	Residential	0.10	3,130	1	2955 E Copperhill St	18065	44	\$3,573.00
1073 - 011 - 45 - 0000	Yes	Residential	0.10	2,717	1	2965 E Copperhill St	18065	45	\$3,240.00
1073 - 011 - 46 - 0000	Yes	Residential	0.10	3,130	1	2975 E Copperhill St	18065	46	\$3,573.00
1073 - 011 - 47 - 0000	Yes	Residential	0.10	2,934	1	2985 E Copperhill St	18065	47	\$3,406.00
1073 - 011 - 48 - 0000	Yes	Residential	0.10	2,717	1	2982 E Copperhill St	18065	48	\$3,240.00
1073 - 011 - 49 - 0000	Yes	Residential	0.10	2,934	1	2972 E Copperhill St	18065	49	\$3,406.00
1073 - 011 - 50 - 0000	Yes	Residential	0.10	3,130	1	2962 E Copperhill St	18065	50	\$3,573.00
1073 - 011 - 51 - 0000	Yes	Residential	0.10	2,717	1	2952 E Copperhill St	18065	51	\$3,240.00
1073 - 011 - 52 - 0000	Yes	Residential	0.10	2,934	1	2942 E Copperhill St	18065	52	\$3,406.00
1073 - 011 - 53 - 0000	Yes	Residential	0.10	3,130	1	2932 E Copperhill St	18065	53	\$3,573.00
1073 - 011 - 54 - 0000	Yes	Residential	0.10	2,717	1	2922 E Copperhill St	18065	54	\$3,240.00
1073 - 011 - 55 - 0000	Yes	Residential	0.11	2,934	1	2921 E Travertine St	18065	55	\$3,406.00
1073 - 011 - 56 - 0000	Yes	Residential	0.10	2,717	1	2931 E Travertine St	18065	56	\$3,240.00
1073 - 011 - 57 - 0000	Yes	Residential	0.10	3,130	1	2941 E Travertine St	18065	57	\$3,573.00
1073 - 011 - 58 - 0000	Yes	Residential	0.10	2,934	1	2951 E Travertine St	18065	58	\$3,406.00
1073 - 011 - 59 - 0000	Yes	Residential	0.10	2,717	1	2961 E Travertine St	18065	59	\$3,240.00
1073 - 011 - 60 - 0000	Yes	Residential	0.10	3,130	1	2971 E Travertine St	18065	60	\$3,573.00
1073 - 011 - 61 - 0000	Yes	Residential	0.10	2,934	1	2981 E Travertine St	18065	61	\$3,406.00
1073 - 011 - 62 - 0000	Yes	Residential	0.12	2,934	1	3011 E Travertine St	18065	62	\$3,406.00
1073 - 011 - 63 - 0000	Yes	Residential	0.11	2,717	1	3021 E Travertine St	18065	63	\$3,240.00
1073 - 011 - 64 - 0000	Yes	Residential	0.10	3,130	1	3031 E Travertine St	18065	64	\$3,573.00
1073 - 011 - 65 - 0000	Yes	Residential	0.10	2,717	1	3041 E Travertine St	18065	65	\$3,240.00

City of Ontario
Community Facilities District No. 43
(Park Place Facilities Phase IV)
Fiscal Year 2024-25 Special Tax Levy

Assessor's Parcel Number	Issuance of Building Permit	Land Use Class	Residential			Street Address	Tract No.	Lot No.	FY 2024-25 Actual Special Tax
			Lot Acreage	Floor Area (Sq. Ft.)	Number of Units				
1073 - 011 - 66 - 0000	Yes	Residential	0.11	2,934	1	3051 E Travertine St	18065	66	\$3,406.00
1073 - 011 - 67 - 0000	Yes	Residential	0.12	3,130	1	3061 E Travertine St	18065	67	\$3,573.00
1073 - 011 - 68 - 0000	No					--	--	--	\$0.00
1073 - 011 - 69 - 0000	No					--	--	--	\$0.00
1073 - 011 - 70 - 0000	No					--	--	--	\$0.00
1073 - 011 - 71 - 0000	No					--	--	--	\$0.00
1073 - 011 - 72 - 0000	No					--	--	--	\$0.00
1073 - 011 - 73 - 0000	No					--	--	--	\$0.00
1073 - 011 - 74 - 0000	No					--	--	--	\$0.00
1073 - 011 - 75 - 0000	No					--	--	--	\$0.00
1073 - 011 - 76 - 0000	No					--	--	--	\$0.00
1073 - 011 - 77 - 0000	No					--	--	--	\$0.00
1073 - 011 - 78 - 0000	No					--	--	--	\$0.00
1073 - 011 - 79 - 0000	No		0.69			--	--	--	\$0.00
1073 - 011 - 80 - 0000	No		0.04			--	--	--	\$0.00
1073 - 011 - 81 - 0000	No		0.06			--	--	--	\$0.00
1073 - 011 - 82 - 0000	No		0.11			--	--	--	\$0.00
1073 - 011 - 83 - 0000	No		0.03			--	--	--	\$0.00
1073 - 011 - 84 - 0000	No		0.05			--	--	--	\$0.00
1073 - 011 - 85 - 0000	No		0.03			--	--	--	\$0.00
1073 - 011 - 86 - 0000	No		0.20			--	--	--	\$0.00
1073 - 011 - 87 - 0000	No		0.50			--	--	--	\$0.00
1073 - 011 - 88 - 0000	No		0.10			--	--	--	\$0.00
1073 - 091 - 01 - 0000	Yes	Residential	0.12	3,125	1	--	--	--	\$3,573.00
1073 - 091 - 02 - 0000	Yes	Residential	0.12	3,413	1	--	--	--	\$3,782.00
1073 - 091 - 03 - 0000	Yes	Residential	0.12	3,599	1	--	--	--	\$3,782.00
1073 - 091 - 04 - 0000	Yes	Residential	0.12	3,413	1	--	--	--	\$3,782.00
1073 - 091 - 05 - 0000	Yes	Residential	0.12	3,413	1	--	--	--	\$3,782.00
1073 - 091 - 06 - 0000	Yes	Residential	0.12	3,599	1	--	--	--	\$3,782.00
1073 - 091 - 07 - 0000	Yes	Residential	0.12	3,413	1	--	--	--	\$3,782.00
1073 - 091 - 08 - 0000	Yes	Residential	0.12	3,413	1	--	--	--	\$3,782.00
1073 - 091 - 09 - 0000	Yes	Residential	0.16	3,125	1	--	--	--	\$3,573.00
1073 - 091 - 10 - 0000	Yes	Residential	0.25	3,599	1	--	--	--	\$3,782.00
1073 - 091 - 11 - 0000	Yes	Residential	0.17	3,125	1	--	--	--	\$3,573.00
1073 - 091 - 12 - 0000	Yes	Residential	0.13	3,125	1	--	--	--	\$3,573.00
1073 - 091 - 13 - 0000	Yes	Residential	0.13	3,599	1	--	--	--	\$3,782.00
1073 - 091 - 14 - 0000	Yes	Residential	0.13	3,413	1	--	--	--	\$3,782.00
1073 - 091 - 15 - 0000	Yes	Residential	0.13	3,599	1	4649 S Reflection Ln	18066	15	\$3,782.00
1073 - 091 - 16 - 0000	Yes	Residential	0.12	3,125	1	4659 S Reflection Ln	18066	16	\$3,573.00
1073 - 091 - 17 - 0000	Yes	Residential	0.12	3,125	1	--	--	--	\$3,573.00
1073 - 091 - 18 - 0000	Yes	Residential	0.12	3,410	1	--	--	--	\$3,782.00
1073 - 091 - 19 - 0000	Yes	Residential	0.12	3,599	1	--	--	--	\$3,782.00
1073 - 091 - 20 - 0000	Yes	Residential	0.14	3,599	1	4699 S Reflection Ln	18066	20	\$3,782.00
1073 - 091 - 21 - 0000	Yes	Residential	0.13	3,413	1	3098 E Copperhill St	18066	21	\$3,782.00
1073 - 091 - 22 - 0000	Yes	Residential	0.15	3,125	1	3088 E Copperhill St	18066	22	\$3,573.00
1073 - 091 - 23 - 0000	Yes	Residential	0.15	3,599	1	3078 E Copperhill St	18066	23	\$3,782.00
1073 - 091 - 24 - 0000	Yes	Residential	0.13	3,599	1	3068 E Copperhill St	18066	24	\$3,782.00
1073 - 091 - 25 - 0000	Yes	Residential	0.12	3,125	1	3058 E Copperhill St	18066	25	\$3,573.00
1073 - 091 - 26 - 0000	Yes	Residential	0.16	3,599	1	4705 S Flagstone Av	18066	26	\$3,782.00
1073 - 091 - 27 - 0000	Yes	Residential	0.15	3,599	1	4695 S Flagstone Av	18066	27	\$3,782.00
1073 - 091 - 28 - 0000	Yes	Residential	0.12	3,413	1	4685 S Flagstone Av	18066	28	\$3,782.00
1073 - 091 - 29 - 0000	Yes	Residential	0.12	3,599	1	4675 S Flagstone Av	18066	29	\$3,782.00
1073 - 091 - 30 - 0000	Yes	Residential	0.12	3,125	1	4665 S Flagstone Av	18066	30	\$3,573.00
1073 - 091 - 31 - 0000	Yes	Residential	0.12	3,413	1	4655 S Flagstone Av	18066	31	\$3,782.00
1073 - 091 - 32 - 0000	Yes	Residential	0.12	3,599	1	4645 S Flagstone Av	18066	32	\$3,782.00
1073 - 091 - 33 - 0000	Yes	Residential	0.13	3,413	1	4635 S Flagstone Av	18066	33	\$3,782.00
1073 - 091 - 34 - 0000	Yes	Residential	0.12	3,125	1	--	--	--	\$3,573.00
1073 - 091 - 35 - 0000	Yes	Residential	0.12	3,413	1	--	--	--	\$3,782.00
1073 - 091 - 36 - 0000	Yes	Residential	0.12	3,599	1	--	--	--	\$3,782.00
1073 - 091 - 37 - 0000	Yes	Residential	0.12	3,125	1	--	--	--	\$3,573.00
1073 - 091 - 38 - 0000	Yes	Residential	0.12	3,413	1	--	--	--	\$3,782.00
1073 - 091 - 39 - 0000	Yes	Residential	0.13	3,599	1	--	--	--	\$3,782.00
1073 - 091 - 40 - 0000	Yes	Residential	0.14	3,599	1	--	--	--	\$3,782.00
1073 - 091 - 41 - 0000	Yes	Residential	0.15	3,125	1	--	--	--	\$3,573.00
1073 - 091 - 42 - 0000	Yes	Residential	0.18	3,599	1	3103 E Echo Ct	18066	42	\$3,782.00

City of Ontario
Community Facilities District No. 43
(Park Place Facilities Phase IV)
Fiscal Year 2024-25 Special Tax Levy

Assessor's Parcel Number	Issuance of Building Permit	Land Use Class	Residential			Street Address	Tract No.	Lot No.	FY 2024-25
			Lot Acreage	Floor Area (Sq. Ft.)	Number of Units				Actual Special Tax
1073 - 091 - 43 - 0000	Yes	Residential	0.18	3,413	1	3093 E Echo Ct	18066	43	\$3,782.00
1073 - 091 - 44 - 0000	Yes	Residential	0.12	3,599	1	3083 E Echo Ct	18066	44	\$3,782.00
1073 - 091 - 45 - 0000	Yes	Residential	0.12	3,599	1	3073 E Echo Ct	18066	45	\$3,782.00
1073 - 091 - 46 - 0000	Yes	Residential	0.12	3,413	1	3063 E Echo Ct	18066	46	\$3,782.00
1073 - 091 - 47 - 0000	Yes	Residential	0.14	3,599	1	3053 E Echo Ct	18066	47	\$3,782.00
1073 - 091 - 48 - 0000	No					--	--	--	\$0.00
1073 - 091 - 49 - 0000	No					--	--	--	\$0.00
1073 - 091 - 50 - 0000	No					--	--	--	\$0.00
1073 - 091 - 51 - 0000	No					--	--	--	\$0.00
1073 - 091 - 52 - 0000	No					--	--	--	\$0.00
1073 - 091 - 53 - 0000	No					--	--	--	\$0.00
1073 - 091 - 54 - 0000	No					--	--	--	\$0.00
1073 - 121 - 01 - 0000	Yes	Residential	0.11	2,280	1	4740 S Java Paseo	18081	1	\$2,823.00
1073 - 121 - 02 - 0000	Yes	Residential	0.11	2,479	1	4750 S Java Paseo	18081	2	\$2,990.00
1073 - 121 - 03 - 0000	Yes	Residential	0.10	2,335	1	4760 S Java Paseo	18081	3	\$2,830.00
1073 - 121 - 04 - 0000	Yes	Residential	0.08	2,280	1	4770 S Java Paseo	18081	4	\$2,823.00
1073 - 121 - 05 - 0000	Yes	Residential	0.08	2,335	1	--	--	--	\$2,830.00
1073 - 121 - 06 - 0000	Yes	Residential	0.10	2,479	1	--	--	--	\$2,990.00
1073 - 121 - 07 - 0000	Yes	Residential	0.12	2,335	1	--	--	--	\$2,830.00
1073 - 121 - 08 - 0000	Yes	Residential	0.07	2,280	1	--	--	--	\$2,823.00
1073 - 121 - 09 - 0000	Yes	Residential	0.07	2,479	1	--	--	--	\$2,990.00
1073 - 121 - 10 - 0000	Yes	Residential	0.07	2,280	1	--	--	--	\$2,823.00
1073 - 121 - 11 - 0000	Yes	Residential	0.07	2,479	1	--	--	--	\$2,990.00
1073 - 121 - 12 - 0000	Yes	Residential	0.07	2,335	1	--	--	--	\$2,830.00
1073 - 121 - 13 - 0000	Yes	Residential	0.07	2,479	1	--	--	--	\$2,990.00
1073 - 121 - 14 - 0000	Yes	Residential	0.07	2,335	1	--	--	--	\$2,830.00
1073 - 121 - 15 - 0000	Yes	Residential	0.07	2,280	1	--	--	--	\$2,823.00
1073 - 121 - 16 - 0000	Yes	Residential	0.07	2,479	1	--	--	--	\$2,990.00
1073 - 121 - 17 - 0000	Yes	Residential	0.07	2,280	1	--	--	--	\$2,823.00
1073 - 121 - 18 - 0000	Yes	Residential	0.07	2,335	1	--	--	--	\$2,830.00
1073 - 121 - 19 - 0000	Yes	Residential	0.07	2,479	1	--	--	--	\$2,990.00
1073 - 121 - 20 - 0000	Yes	Residential	0.07	2,280	1	3080 E Sussex Privado	18081	20	\$2,823.00
1073 - 121 - 21 - 0000	Yes	Residential	0.12	2,335	1	3090 E Sussex Privado	18081	21	\$2,830.00
1073 - 121 - 22 - 0000	Yes	Residential	0.10	2,280	1	4789 S Bantam Paseo	18081	22	\$2,823.00
1073 - 121 - 23 - 0000	Yes	Residential	0.08	2,479	1	4779 S Bantam Paseo	18081	23	\$2,990.00
1073 - 121 - 24 - 0000	Yes	Residential	0.07	2,280	1	4769 S Bantam Paseo	18081	24	\$2,823.00
1073 - 121 - 25 - 0000	Yes	Residential	0.09	2,335	1	4759 S Bantam Paseo	18081	25	\$2,830.00
1073 - 121 - 26 - 0000	Yes	Residential	0.08	2,479	1	4749 S Bantam Paseo	18081	26	\$2,990.00
1073 - 121 - 27 - 0000	Yes	Residential	0.10	2,479	1	4741 S Java Paseo	18081	27	\$2,990.00
1073 - 121 - 28 - 0000	Yes	Residential	0.10	2,335	1	4751 S Java Paseo	18081	28	\$2,830.00
1073 - 121 - 29 - 0000	Yes	Residential	0.09	2,280	1	4761 S Java Paseo	18081	29	\$2,823.00
1073 - 121 - 30 - 0000	Yes	Residential	0.09	2,479	1	4771 S Java Paseo	18081	30	\$2,990.00
1073 - 121 - 31 - 0000	Yes	Residential	0.10	2,280	1	4781 S Java Paseo	18081	31	\$2,823.00
1073 - 121 - 32 - 0000	Yes	Residential	0.08	2,335	1	--	--	--	\$2,830.00
1073 - 121 - 33 - 0000	Yes	Residential	0.08	2,280	1	--	--	--	\$2,823.00
1073 - 121 - 34 - 0000	Yes	Residential	0.08	2,335	1	--	--	--	\$2,830.00
1073 - 121 - 35 - 0000	Yes	Residential	0.08	2,479	1	--	--	--	\$2,990.00
1073 - 121 - 36 - 0000	Yes	Residential	0.08	2,280	1	--	--	--	\$2,823.00
1073 - 121 - 37 - 0000	Yes	Residential	0.08	2,479	1	--	--	--	\$2,990.00
1073 - 121 - 38 - 0000	Yes	Residential	0.08	2,280	1	--	--	--	\$2,823.00
1073 - 121 - 39 - 0000	Yes	Residential	0.09	2,479	1	--	--	--	\$2,990.00
1073 - 121 - 40 - 0000	Yes	Residential	0.08	2,335	1	--	--	--	\$2,830.00
1073 - 121 - 41 - 0000	Yes	Residential	0.08	2,479	1	--	--	--	\$2,990.00
1073 - 121 - 42 - 0000	Yes	Residential	0.08	2,335	1	--	--	--	\$2,830.00
1073 - 121 - 43 - 0000	Yes	Residential	0.08	2,280	1	--	--	--	\$2,823.00
1073 - 121 - 44 - 0000	Yes	Residential	0.08	2,479	1	--	--	--	\$2,990.00
1073 - 121 - 45 - 0000	Yes	Residential	0.08	2,280	1	--	--	--	\$2,823.00
1073 - 121 - 46 - 0000	Yes	Residential	0.08	2,335	1	--	--	--	\$2,830.00
1073 - 121 - 47 - 0000	Yes	Residential	0.08	2,280	1	--	--	--	\$2,823.00
1073 - 121 - 48 - 0000	Yes	Residential	0.09	2,335	1	--	--	--	\$2,830.00
1073 - 121 - 49 - 0000	Yes	Residential	0.08	2,335	1	--	--	--	\$2,830.00
1073 - 121 - 50 - 0000	Yes	Residential	0.08	2,280	1	--	--	--	\$2,823.00
1073 - 121 - 51 - 0000	Yes	Residential	0.08	2,479	1	--	--	--	\$2,990.00
1073 - 121 - 52 - 0000	Yes	Residential	0.08	2,335	1	--	--	--	\$2,830.00
1073 - 121 - 53 - 0000	Yes	Residential	0.08	2,479	1	--	--	--	\$2,990.00

City of Ontario
Community Facilities District No. 43
(Park Place Facilities Phase IV)
Fiscal Year 2024-25 Special Tax Levy

Assessor's Parcel Number	Issuance of Building Permit	Land Use Class	Residential			Street Address	Tract No.	Lot No.	FY 2024-25
			Lot Acreage	Floor Area (Sq. Ft.)	Number of Units				Actual Special Tax
1073 - 121 - 54 - 0000	Yes	Residential	0.08	2,280	1	--	--	\$2,823.00	
1073 - 121 - 55 - 0000	Yes	Residential	0.08	2,335	1	--	--	\$2,830.00	
1073 - 121 - 56 - 0000	Yes	Residential	0.10	2,479	1	4788 S Bantam Paseo	18081	\$2,990.00	
1073 - 121 - 57 - 0000	Yes	Residential	0.08	2,335	1	4778 S Bantam Paseo	18081	\$2,830.00	
1073 - 121 - 58 - 0000	Yes	Residential	0.08	2,280	1	4768 S Bantam Paseo	18081	\$2,823.00	
1073 - 121 - 59 - 0000	Yes	Residential	0.08	2,479	1	4758 S Bantam Paseo	18081	\$2,990.00	
1073 - 121 - 60 - 0000	Yes	Residential	0.10	2,335	1	4748 S Bantam Paseo	18081	\$2,830.00	
1073 - 121 - 61 - 0000	No					--	--	\$0.00	
1073 - 121 - 62 - 0000	No					--	--	\$0.00	
1073 - 121 - 63 - 0000	No					--	--	\$0.00	
1073 - 121 - 64 - 0000	No					--	--	\$0.00	
1073 - 121 - 65 - 0000	No					--	--	\$0.00	
1073 - 121 - 66 - 0000	No					--	--	\$0.00	
1073 - 121 - 67 - 0000	No					--	--	\$0.00	
1073 - 121 - 68 - 0000	No					--	--	\$0.00	
1073 - 121 - 69 - 0000	No					--	--	\$0.00	
1073 - 121 - 70 - 0000	No					--	--	\$0.00	
1073 - 121 - 71 - 0000	No					--	--	\$0.00	
1073 - 121 - 72 - 0000	No					--	--	\$0.00	
1073 - 121 - 73 - 0000	No					--	--	\$0.00	
1073 - 121 - 74 - 0000	No					--	--	\$0.00	
1073 - 301 - 01 - 0000	Yes	Residential	0.09	2,496	1	--	--	\$2,990.00	
1073 - 301 - 02 - 0000	Yes	Residential	0.09	2,418	1	--	--	\$2,990.00	
1073 - 301 - 03 - 0000	Yes	Residential	0.09	2,681	1	--	--	\$3,156.00	
1073 - 301 - 04 - 0000	Yes	Residential	0.09	2,496	1	--	--	\$2,990.00	
1073 - 301 - 05 - 0000	Yes	Residential	0.09	2,496	1	--	--	\$2,990.00	
1073 - 301 - 06 - 0000	Yes	Residential	0.09	2,418	1	--	--	\$2,990.00	
1073 - 301 - 07 - 0000	Yes	Residential	0.09	2,496	1	--	--	\$2,990.00	
1073 - 301 - 08 - 0000	Yes	Residential	0.09	2,681	1	--	--	\$3,156.00	
1073 - 301 - 09 - 0000	Yes	Residential	0.10	2,496	1	--	--	\$2,990.00	
1073 - 301 - 10 - 0000	Yes	Residential	0.10	2,418	1	--	--	\$2,990.00	
1073 - 301 - 11 - 0000	Yes	Residential	0.10	2,681	1	--	--	\$3,156.00	
1073 - 301 - 12 - 0000	Yes	Residential	0.11	2,496	1	--	--	\$2,990.00	
1073 - 301 - 13 - 0000	Yes	Residential	0.12	2,681	1	--	--	\$3,156.00	
1073 - 301 - 14 - 0000	Yes	Residential	0.12	2,496	1	--	--	\$2,990.00	
1073 - 301 - 15 - 0000	Yes	Residential	0.13	2,681	1	--	--	\$3,156.00	
1073 - 301 - 16 - 0000	Yes	Residential	0.14	2,496	1	--	--	\$2,990.00	
1073 - 301 - 17 - 0000	Yes	Residential	0.09	2,418	1	--	--	\$2,990.00	
1073 - 301 - 18 - 0000	Yes	Residential	0.09	2,496	1	--	--	\$2,990.00	
1073 - 301 - 19 - 0000	Yes	Residential	0.11	2,681	1	--	--	\$3,156.00	
1073 - 301 - 20 - 0000	Yes	Residential	0.09	2,496	1	--	--	\$2,990.00	
1073 - 301 - 21 - 0000	Yes	Residential	0.11	2,418	1	--	--	\$2,990.00	
1073 - 301 - 22 - 0000	Yes	Residential	0.10	2,496	1	--	--	\$2,990.00	
1073 - 301 - 23 - 0000	Yes	Residential	0.10	2,681	1	--	--	\$3,156.00	
1073 - 301 - 24 - 0000	Yes	Residential	0.09	2,496	1	--	--	\$2,990.00	
1073 - 301 - 25 - 0000	Yes	Residential	0.09	2,418	1	--	--	\$2,990.00	
1073 - 301 - 26 - 0000	Yes	Residential	0.09	2,681	1	--	--	\$3,156.00	
1073 - 301 - 27 - 0000	Yes	Residential	0.09	2,496	1	--	--	\$2,990.00	
1073 - 301 - 28 - 0000	Yes	Residential	0.09	2,418	1	--	--	\$2,990.00	
1073 - 301 - 29 - 0000	Yes	Residential	0.09	2,681	1	--	--	\$3,156.00	
1073 - 301 - 30 - 0000	Yes	Residential	0.09	2,496	1	--	--	\$2,990.00	
1073 - 301 - 31 - 0000	Yes	Residential	0.09	2,681	1	--	--	\$3,156.00	
1073 - 301 - 32 - 0000	Yes	Residential	0.09	2,418	1	--	--	\$2,990.00	
1073 - 301 - 33 - 0000	Yes	Residential	0.11	2,681	1	--	--	\$3,156.00	
1073 - 301 - 34 - 0000	Yes	Residential	0.13	2,681	1	--	--	\$3,156.00	
1073 - 301 - 35 - 0000	Yes	Residential	0.09	2,496	1	--	--	\$2,990.00	
1073 - 301 - 36 - 0000	Yes	Residential	0.11	2,418	1	--	--	\$2,990.00	
1073 - 301 - 37 - 0000	Yes	Residential	0.11	2,681	1	--	--	\$3,156.00	
1073 - 301 - 38 - 0000	Yes	Residential	0.11	2,496	1	--	--	\$2,990.00	
1073 - 301 - 39 - 0000	Yes	Residential	0.11	2,418	1	--	--	\$2,990.00	
1073 - 301 - 40 - 0000	Yes	Residential	0.11	2,681	1	--	--	\$3,156.00	
1073 - 301 - 41 - 0000	Yes	Residential	0.11	2,496	1	--	--	\$2,990.00	
1073 - 301 - 42 - 0000	Yes	Residential	0.11	2,418	1	--	--	\$2,990.00	
1073 - 301 - 43 - 0000	No					--	--	\$0.00	
1073 - 301 - 44 - 0000	No					--	--	\$0.00	

City of Ontario
Community Facilities District No. 43
(Park Place Facilities Phase IV)
Fiscal Year 2024-25 Special Tax Levy

Assessor's Parcel Number	Issuance of Building Permit	Land Use Class	Residential			Street Address	Tract No.	Lot No.	FY 2024-25
			Lot Acreage	Floor Area (Sq. Ft.)	Number of Units				Actual Special Tax
1073 - 301 - 45 - 0000	No					--	--	--	\$0.00
1073 - 301 - 46 - 0000	No					--	--	--	\$0.00
1073 - 301 - 47 - 0000	No					--	--	--	\$0.00
1073 - 301 - 48 - 0000	No					--	--	--	\$0.00
1073 - 302 - 01 - 0000	Yes	Residential	0.11	2,681	1	--	--	--	\$3,156.00
1073 - 302 - 02 - 0000	Yes	Residential	0.11	2,496	1	--	--	--	\$2,990.00
1073 - 302 - 03 - 0000	Yes	Residential	0.10	2,681	1	--	--	--	\$3,156.00
1073 - 302 - 04 - 0000	Yes	Residential	0.10	2,418	1	--	--	--	\$2,990.00
1073 - 302 - 05 - 0000	Yes	Residential	0.10	2,496	1	--	--	--	\$2,990.00
1073 - 302 - 06 - 0000	Yes	Residential	0.10	2,418	1	--	--	--	\$2,990.00
1073 - 302 - 07 - 0000	Yes	Residential	0.10	2,681	1	--	--	--	\$3,156.00
1073 - 302 - 08 - 0000	Yes	Residential	0.10	2,418	1	--	--	--	\$2,990.00
1073 - 302 - 09 - 0000	Yes	Residential	0.10	2,496	1	--	--	--	\$2,990.00
1073 - 302 - 10 - 0000	Yes	Residential	0.11	2,418	1	--	--	--	\$2,990.00
1073 - 302 - 11 - 0000	Yes	Residential	0.13	2,681	1	--	--	--	\$3,156.00
1073 - 302 - 12 - 0000	Yes	Residential	0.20	2,496	1	--	--	--	\$2,990.00
1073 - 302 - 13 - 0000	Yes	Residential	0.09	2,681	1	--	--	--	\$3,156.00
1073 - 302 - 14 - 0000	Yes	Residential	0.09	2,418	1	--	--	--	\$2,990.00
1073 - 302 - 15 - 0000	Yes	Residential	0.09	2,496	1	--	--	--	\$2,990.00
1073 - 302 - 16 - 0000	Yes	Residential	0.09	2,418	1	--	--	--	\$2,990.00
1073 - 302 - 17 - 0000	Yes	Residential	0.09	2,681	1	--	--	--	\$3,156.00
1073 - 302 - 18 - 0000	Yes	Residential	0.09	2,418	1	--	--	--	\$2,990.00
1073 - 302 - 19 - 0000	Yes	Residential	0.09	2,496	1	--	--	--	\$2,990.00
1073 - 302 - 20 - 0000	Yes	Residential	0.09	2,681	1	--	--	--	\$3,156.00
1073 - 302 - 21 - 0000	Yes	Residential	0.09	2,496	1	--	--	--	\$2,990.00
1073 - 302 - 22 - 0000	Yes	Residential	0.09	2,418	1	--	--	--	\$2,990.00
1073 - 302 - 23 - 0000	Yes	Residential	0.09	2,496	1	--	--	--	\$2,990.00
1073 - 302 - 24 - 0000	Yes	Residential	0.09	2,418	1	--	--	--	\$2,990.00
1073 - 302 - 25 - 0000	Yes	Residential	0.09	2,681	1	--	--	--	\$3,156.00
1073 - 302 - 26 - 0000	Yes	Residential	0.09	2,418	1	--	--	--	\$2,990.00
1073 - 302 - 27 - 0000	Yes	Residential	0.09	2,496	1	--	--	--	\$2,990.00
1073 - 302 - 28 - 0000	Yes	Residential	0.09	2,681	1	--	--	--	\$3,156.00
1073 - 302 - 29 - 0000	Yes	Residential	0.09	2,418	1	--	--	--	\$2,990.00
1073 - 302 - 30 - 0000	Yes	Residential	0.09	2,496	1	--	--	--	\$2,990.00
1073 - 302 - 31 - 0000	Yes	Residential	0.09	2,681	1	--	--	--	\$3,156.00
1073 - 302 - 32 - 0000	Yes	Residential	0.09	2,496	1	--	--	--	\$2,990.00
1073 - 302 - 33 - 0000	Yes	Residential	0.09	2,418	1	--	--	--	\$2,990.00
1073 - 302 - 34 - 0000	Yes	Residential	0.22	2,681	1	--	--	--	\$3,156.00
1073 - 302 - 35 - 0000	Yes	Residential	0.17	2,418	1	--	--	--	\$2,990.00
1073 - 302 - 36 - 0000	Yes	Residential	0.09	2,681	1	--	--	--	\$3,156.00
1073 - 302 - 37 - 0000	Yes	Residential	0.10	2,496	1	--	--	--	\$2,990.00
1073 - 302 - 38 - 0000	Yes	Residential	0.11	2,418	1	--	--	--	\$2,990.00
1073 - 302 - 39 - 0000	Yes	Residential	0.12	2,496	1	--	--	--	\$2,990.00
1073 - 302 - 40 - 0000	Yes	Residential	0.12	2,681	1	--	--	--	\$3,156.00
1073 - 302 - 41 - 0000	No					--	--	--	\$0.00
1073 - 302 - 42 - 0000	No					--	--	--	\$0.00
1073 - 302 - 43 - 0000	No					--	--	--	\$0.00
1073 - 302 - 44 - 0000	No					--	--	--	\$0.00
1073 - 321 - 01 - 0000	Yes	Residential	0.14	2,610	1	4702 S Garden Gate Ln	18067	1	\$3,442.00
1073 - 321 - 02 - 0000	Yes	Residential	0.15	2,610	1	4700 S Garden Gate Ln	18067	2	\$3,442.00
1073 - 321 - 03 - 0000	Yes	Residential	0.16	2,494	1	4690 S Garden Gate Ln	18067	3	\$3,346.00
1073 - 321 - 04 - 0000	Yes	Residential	0.16	2,610	1	4650 S Garden Gate Ln	18067	4	\$3,442.00
1073 - 321 - 05 - 0000	Yes	Residential	0.15	2,494	1	4640 S Garden Gate Ln	18067	5	\$3,346.00
1073 - 321 - 06 - 0000	Yes	Residential	0.15	2,610	1	4630 S Garden Gate Ln	18067	6	\$3,442.00
1073 - 321 - 07 - 0000	Yes	Residential	0.18	2,494	1	4620 S Garden Gate Ln	18067	7	\$3,346.00
1073 - 321 - 08 - 0000	Yes	Residential	0.28	2,491	1	4610 S Garden Gate Ln	18067	8	\$3,346.00
1073 - 321 - 09 - 0000	Yes	Residential	0.20	2,494	1	3161 E Kings Dr	18067	9	\$3,346.00
1073 - 321 - 10 - 0000	Yes	Residential	0.15	2,491	1	3171 E Kings Dr	18067	10	\$3,346.00
1073 - 321 - 11 - 0000	Yes	Residential	0.15	2,610	1	3181 E Kings Dr	18067	11	\$3,442.00
1073 - 321 - 12 - 0000	Yes	Residential	0.15	2,494	1	3191 E Kings Dr	18067	12	\$3,346.00
1073 - 321 - 13 - 0000	Yes	Residential	0.15	2,491	1	3201 E Kings Dr	18067	13	\$3,346.00
1073 - 321 - 14 - 0000	Yes	Residential	0.15	2,610	1	3211 E Kings Dr	18067	14	\$3,442.00
1073 - 321 - 15 - 0000	Yes	Residential	0.15	2,491	1	3221 E Kings Dr	18067	15	\$3,346.00
1073 - 321 - 16 - 0000	Yes	Residential	0.15	2,610	1	3231 E Kings Dr	18067	16	\$3,442.00
1073 - 321 - 17 - 0000	Yes	Residential	0.15	2,494	1	3241 E Kings Dr	18067	17	\$3,346.00

City of Ontario
Community Facilities District No. 43
(Park Place Facilities Phase IV)
Fiscal Year 2024-25 Special Tax Levy

Assessor's Parcel Number	Issuance of Building Permit	Land Use Class	Residential			Street Address	Tract No.	Lot No.	FY 2024-25
			Lot Acreage	Floor Area (Sq. Ft.)	Number of Units				Actual Special Tax
1073 - 321 - 18 - 0000	Yes	Residential	0.15	2,491	1	3251 E Kings Dr	18067	18	\$3,346.00
1073 - 321 - 19 - 0000	Yes	Residential	0.18	2,610	1	3261 E Kings Dr	18067	19	\$3,442.00
1073 - 321 - 20 - 0000	Yes	Residential	0.29	2,494	1	4601 S Sagewood Ln	18067	20	\$3,346.00
1073 - 321 - 21 - 0000	Yes	Residential	0.18	2,610	1	4617 S Sagewood Ln	18067	21	\$3,442.00
1073 - 321 - 22 - 0000	Yes	Residential	0.15	2,491	1	4627 S Sagewood Ln	18067	22	\$3,346.00
1073 - 321 - 23 - 0000	Yes	Residential	0.15	2,494	1	4637 S Sagewood Ln	18067	23	\$3,346.00
1073 - 321 - 24 - 0000	Yes	Residential	0.15	2,491	1	4647 S Sagewood Ln	18067	24	\$3,346.00
1073 - 321 - 25 - 0000	Yes	Residential	0.15	2,610	1	4657 S Sagewood Ln	18067	25	\$3,442.00
1073 - 321 - 26 - 0000	Yes	Residential	0.15	2,494	1	4667 S Sagewood Ln	18067	26	\$3,346.00
1073 - 321 - 27 - 0000	Yes	Residential	0.15	2,491	1	4677 S Sagewood Ln	18067	27	\$3,346.00
1073 - 321 - 28 - 0000	Yes	Residential	0.15	2,494	1	4687 S Sagewood Ln	18067	28	\$3,346.00
1073 - 321 - 29 - 0000	Yes	Residential	0.15	2,610	1	4697 S Sagewood Ln	18067	29	\$3,442.00
1073 - 321 - 30 - 0000	Yes	Residential	0.15	2,491	1	4707 S Sagewood Ln	18067	30	\$3,346.00
1073 - 321 - 31 - 0000	Yes	Residential	0.15	2,494	1	4717 S Sagewood Ln	18067	31	\$3,346.00
1073 - 321 - 32 - 0000	Yes	Residential	0.16	2,610	1	4727 S Sagewood Ln	18067	32	\$3,442.00
1073 - 321 - 33 - 0000	Yes	Residential	0.15	2,610	1	4724 S Sagewood Ln	18067	33	\$3,442.00
1073 - 321 - 34 - 0000	Yes	Residential	0.15	2,491	1	4714 S Sagewood Ln	18067	34	\$3,346.00
1073 - 321 - 35 - 0000	Yes	Residential	0.15	2,610	1	4704 S Sagewood Ln	18067	35	\$3,442.00
1073 - 321 - 36 - 0000	Yes	Residential	0.15	2,494	1	4694 S Sagewood Ln	18067	36	\$3,346.00
1073 - 321 - 37 - 0000	Yes	Residential	0.15	2,491	1	4684 S Sagewood Ln	18067	37	\$3,346.00
1073 - 321 - 38 - 0000	Yes	Residential	0.15	2,610	1	4674 S Sagewood Ln	18067	38	\$3,442.00
1073 - 321 - 39 - 0000	Yes	Residential	0.15	2,610	1	4664 S Sagewood Ln	18067	39	\$3,442.00
1073 - 321 - 40 - 0000	Yes	Residential	0.15	2,494	1	4654 S Sagewood Ln	18067	40	\$3,346.00
1073 - 321 - 41 - 0000	Yes	Residential	0.15	2,610	1	4644 S Sagewood Ln	18067	41	\$3,442.00
1073 - 321 - 42 - 0000	Yes	Residential	0.15	2,491	1	4634 S Sagewood Ln	18067	42	\$3,346.00
1073 - 321 - 43 - 0000	Yes	Residential	0.15	2,494	1	4624 S Sagewood Ln	18067	43	\$3,346.00
1073 - 321 - 44 - 0000	Yes	Residential	0.15	2,491	1	4623 S Castle Ln	18067	44	\$3,346.00
1073 - 321 - 45 - 0000	Yes	Residential	0.15	2,610	1	4633 S Castle Ln	18067	45	\$3,442.00
1073 - 321 - 46 - 0000	Yes	Residential	0.15	2,491	1	4643 S Castle Ln	18067	46	\$3,346.00
1073 - 321 - 47 - 0000	Yes	Residential	0.15	2,494	1	4653 S Castle Ln	18067	47	\$3,346.00
1073 - 321 - 48 - 0000	Yes	Residential	0.15	2,610	1	4663 S Castle Ln	18067	48	\$3,442.00
1073 - 321 - 49 - 0000	Yes	Residential	0.15	2,494	1	4673 S Castle Ln	18067	49	\$3,346.00
1073 - 321 - 50 - 0000	Yes	Residential	0.15	2,610	1	4683 S Castle Ln	18067	50	\$3,442.00
1073 - 321 - 51 - 0000	Yes	Residential	0.15	2,610	1	4693 S Castle Ln	18067	51	\$3,442.00
1073 - 321 - 52 - 0000	Yes	Residential	0.15	2,494	1	4703 S Castle Ln	18067	52	\$3,346.00
1073 - 321 - 53 - 0000	Yes	Residential	0.15	2,494	1	4713 S Castle Ln	18067	53	\$3,346.00
1073 - 321 - 54 - 0000	Yes	Residential	0.15	2,610	1	4723 S Castle Ln	18067	54	\$3,442.00
1073 - 321 - 55 - 0000	Yes	Residential	0.15	2,610	1	3219 E Orchard St	18067	55	\$3,442.00
1073 - 321 - 56 - 0000	Yes	Residential	0.16	2,494	1	3209 E Orchard St	18067	56	\$3,346.00
1073 - 321 - 57 - 0000	Yes	Residential	0.17	2,610	1	3199 E Orchard St	18067	57	\$3,442.00
1073 - 321 - 58 - 0000	Yes	Residential	0.18	2,494	1	3189 E Orchard St	18067	58	\$3,346.00
1073 - 321 - 59 - 0000	Yes	Residential	0.18	2,491	1	3179 E Orchard St	18067	59	\$3,346.00
1073 - 321 - 60 - 0000	Yes	Residential	0.18	2,610	1	3169 E Orchard St	18067	60	\$3,442.00
1073 - 321 - 61 - 0000	Yes	Residential	0.18	2,610	1	3159 E Orchard St	18067	61	\$3,442.00
1073 - 321 - 62 - 0000	Yes	Residential	0.17	2,494	1	3149 E Orchard St	18067	62	\$3,346.00
1073 - 321 - 63 - 0000	Yes	Residential	0.18	2,610	1	3154 E Pastime St	18067	63	\$3,442.00
1073 - 321 - 64 - 0000	Yes	Residential	0.16	2,491	1	3164 E Pastime St	18067	64	\$3,346.00
1073 - 321 - 65 - 0000	Yes	Residential	0.16	2,660	1	3174 E Pastime St	18067	65	\$3,442.00
1073 - 321 - 66 - 0000	Yes	Residential	0.17	2,610	1	3184 E Pastime St	18067	66	\$3,442.00
1073 - 321 - 67 - 0000	Yes	Residential	0.17	2,491	1	3194 E Pastime St	18067	67	\$3,346.00
1073 - 321 - 68 - 0000	Yes	Residential	0.18	2,610	1	3204 E Pastime St	18067	68	\$3,442.00
1073 - 321 - 69 - 0000	Yes	Residential	0.15	2,494	1	3214 E Pastime St	18067	69	\$3,346.00
1073 - 321 - 70 - 0000	Yes	Residential	0.15	2,610	1	3215 E Pastime St	18067	70	\$3,442.00
1073 - 321 - 71 - 0000	Yes	Residential	0.15	2,491	1	3205 E Pastime St	18067	71	\$3,346.00
1073 - 321 - 72 - 0000	Yes	Residential	0.16	2,491	1	4662 S Castle Ln	18067	72	\$3,346.00
1073 - 321 - 73 - 0000	Yes	Residential	0.15	2,610	1	4652 S Castle Ln	18067	73	\$3,442.00
1073 - 321 - 74 - 0000	Yes	Residential	0.17	2,494	1	4642 S Castle Ln	18067	74	\$3,346.00
1073 - 321 - 75 - 0000	Yes	Residential	0.15	2,494	1	3210 E Kings Dr	18067	75	\$3,346.00
1073 - 321 - 76 - 0000	Yes	Residential	0.15	2,610	1	3200 E Kings Dr	18067	76	\$3,442.00
1073 - 321 - 77 - 0000	Yes	Residential	0.15	2,491	1	3190 E Kings Dr	18067	77	\$3,346.00
1073 - 321 - 78 - 0000	Yes	Residential	0.15	2,494	1	3180 E Kings Dr	18067	78	\$3,346.00
1073 - 321 - 79 - 0000	Yes	Residential	0.14	2,610	1	3170 E Kings Dr	18067	79	\$3,442.00
1073 - 321 - 80 - 0000	No		1.39			--	--	--	\$0.00
1073 - 321 - 81 - 0000	No		0.08			--	--	--	\$0.00
1073 - 321 - 82 - 0000	No		0.01			--	--	--	\$0.00

City of Ontario
Community Facilities District No. 43
(Park Place Facilities Phase IV)
Fiscal Year 2024-25 Special Tax Levy

Assessor's Parcel Number	Issuance of Building Permit	Land Use Class	Residential			Street Address	Tract No.	Lot No.	FY 2024-25
			Lot Acreage	Floor Area (Sq. Ft.)	Number of Units				Actual Special Tax
1073 - 321 - 83 - 0000	No		0.01			--	--	--	\$0.00
1073 - 321 - 84 - 0000	No		0.01			--	--	--	\$0.00
1073 - 321 - 85 - 0000	No		0.02			--	--	--	\$0.00
1073 - 321 - 86 - 0000	No		0.02			--	--	--	\$0.00
1073 - 321 - 87 - 0000	No		0.02			--	--	--	\$0.00
1073 - 321 - 88 - 0000	No		0.02			--	--	--	\$0.00
1073 - 321 - 89 - 0000	No		0.01			--	--	--	\$0.00

Total Special Tax Levy for FY 2024-25									\$1,093,091.00
--	--	--	--	--	--	--	--	--	-----------------------

City of Ontario
Community Facilities District No. 46
(Avenue 176 Facilities)
Fiscal Year 2024-25 Special Tax Levy

Assessor's Parcel Number	Issuance of Building Permit	Land Use Class	Residential			Street Address	Tract No.	Lot No.	FY 2024-25
			Lot Acreage	Floor Area (Sq. Ft.)	Number of Units				Actual Special Tax
0218 - 043 - 01 - 0000	Yes	Single Family Property	0.15	3,173	1	2920 E Bourbon St	20012	107	\$3,416.00
0218 - 043 - 02 - 0000	Yes	Single Family Property	0.14	3,156	1	2930 E Bourbon St	20012	108	\$3,416.00
0218 - 043 - 03 - 0000	Yes	Single Family Property	0.14	3,046	1	2940 E Bourbon St	20012	109	\$3,275.00
0218 - 043 - 04 - 0000	Yes	Single Family Property	0.14	2,532	1	2950 E Bourbon St	20012	110	\$2,751.00
0218 - 043 - 05 - 0000	Yes	Single Family Property	0.14	3,156	1	2960 E Bourbon St	20012	111	\$3,416.00
0218 - 043 - 06 - 0000	Yes	Single Family Property	0.14	3,046	1	2970 E Bourbon St	20012	112	\$3,275.00
0218 - 043 - 07 - 0000	Yes	Single Family Property	0.14	2,532	1	2980 E Bourbon St	20012	113	\$2,751.00
0218 - 043 - 08 - 0000	Yes	Single Family Property	0.14	3,173	1	2990 E Bourbon St	20012	114	\$3,416.00
0218 - 043 - 09 - 0000	Yes	Single Family Property	0.14	3,046	1	3000 E Bourbon St	20012	115	\$3,275.00
0218 - 043 - 10 - 0000	Yes	Single Family Property	0.14	2,532	1	3010 E Bourbon St	20012	116	\$2,751.00
0218 - 043 - 11 - 0000	Yes	Single Family Property	0.14	3,173	1	3020 E Bourbon St	20012	117	\$3,416.00
0218 - 043 - 12 - 0000	Yes	Single Family Property	0.14	3,156	1	3030 E Bourbon St	20012	118	\$3,416.00
0218 - 043 - 13 - 0000	Yes	Single Family Property	0.14	3,046	1	3031 E Abbey Rd	20012	119	\$3,275.00
0218 - 043 - 14 - 0000	Yes	Single Family Property	0.14	2,532	1	3021 E Abbey Rd	20012	120	\$2,751.00
0218 - 043 - 15 - 0000	Yes	Single Family Property	0.14	3,173	1	3011 E Abbey Rd	20012	121	\$3,416.00
0218 - 043 - 16 - 0000	Yes	Single Family Property	0.14	3,156	1	3001 E Abbey Rd	20012	122	\$3,416.00
0218 - 043 - 17 - 0000	Yes	Single Family Property	0.14	2,532	1	2991 E Abbey Rd	20012	123	\$2,751.00
0218 - 043 - 18 - 0000	Yes	Single Family Property	0.14	3,046	1	2981 E Abbey Rd	20012	124	\$3,275.00
0218 - 043 - 19 - 0000	Yes	Single Family Property	0.14	3,156	1	2971 E Abbey Rd	20012	125	\$3,416.00
0218 - 043 - 20 - 0000	Yes	Single Family Property	0.14	3,173	1	2961 E Abbey Rd	20012	126	\$3,416.00
0218 - 043 - 21 - 0000	Yes	Single Family Property	0.14	3,046	1	2951 E Abbey Rd	20012	127	\$3,275.00
0218 - 043 - 22 - 0000	Yes	Single Family Property	0.14	3,156	1	2941 E Abbey Rd	20012	128	\$3,416.00
0218 - 043 - 23 - 0000	Yes	Single Family Property	0.14	3,173	1	2931 E Abbey Rd	20012	129	\$3,416.00
0218 - 043 - 24 - 0000	Yes	Single Family Property	0.15	2,532	1	2921 E Abbey Rd	20012	130	\$2,751.00
0218 - 043 - 25 - 0000	Yes	Single Family Property	0.15	3,173	1	3034 E Abbey Rd	20012	131	\$3,416.00
0218 - 043 - 26 - 0000	Yes	Single Family Property	0.14	3,046	1	3024 E Abbey Rd	20012	132	\$3,275.00
0218 - 043 - 27 - 0000	Yes	Single Family Property	0.14	3,156	1	3014 E Abbey Rd	20012	133	\$3,416.00
0218 - 043 - 28 - 0000	Yes	Single Family Property	0.14	2,532	1	3004 E Abbey Rd	20012	134	\$2,751.00
0218 - 043 - 29 - 0000	Yes	Single Family Property	0.14	3,173	1	2994 E Abbey Rd	20012	135	\$3,416.00
0218 - 043 - 30 - 0000	Yes	Single Family Property	0.14	3,156	1	2984 E Abbey Rd	20012	136	\$3,416.00
0218 - 043 - 31 - 0000	Yes	Single Family Property	0.14	2,532	1	2974 E Abbey Rd	20012	137	\$2,751.00
0218 - 043 - 32 - 0000	Yes	Single Family Property	0.14	3,173	1	2964 E Abbey Rd	20012	138	\$3,416.00
0218 - 043 - 33 - 0000	Yes	Single Family Property	0.14	3,156	1	2954 E Abbey Rd	20012	139	\$3,416.00
0218 - 043 - 34 - 0000	Yes	Single Family Property	0.14	2,532	1	2944 E Abbey Rd	20012	140	\$2,751.00
0218 - 043 - 35 - 0000	Yes	Single Family Property	0.14	3,046	1	2934 E Abbey Rd	20012	141	\$3,275.00
0218 - 043 - 36 - 0000	Yes	Single Family Property	0.13	3,173	1	4109 S Canal Wy	20012	142	\$3,416.00
0218 - 043 - 37 - 0000	Yes	Single Family Property	0.13	3,046	1	4119 S Canal Wy	20012	143	\$3,275.00
0218 - 043 - 38 - 0000	Yes	Single Family Property	0.13	2,532	1	4129 S Canal Wy	20012	144	\$2,751.00
0218 - 043 - 39 - 0000	Yes	Single Family Property	0.14	3,173	1	2937 E Grafton St	20012	145	\$3,416.00
0218 - 043 - 40 - 0000	Yes	Single Family Property	0.14	2,532	1	2947 E Grafton St	20012	146	\$2,751.00
0218 - 043 - 41 - 0000	Yes	Single Family Property	0.14	3,156	1	2957 E Grafton St	20012	147	\$3,416.00
0218 - 043 - 42 - 0000	Yes	Single Family Property	0.14	3,046	1	2967 E Grafton St	20012	148	\$3,275.00
0218 - 043 - 43 - 0000	Yes	Single Family Property	0.14	2,532	1	2977 E Grafton St	20012	149	\$2,751.00
0218 - 043 - 44 - 0000	Yes	Single Family Property	0.14	3,173	1	2987 E Grafton St	20012	150	\$3,416.00
0218 - 043 - 45 - 0000	Yes	Single Family Property	0.14	3,156	1	2997 E Grafton St	20012	151	\$3,416.00
0218 - 043 - 46 - 0000	Yes	Single Family Property	0.14	3,046	1	3007 E Grafton St	20012	152	\$3,275.00
0218 - 043 - 47 - 0000	Yes	Single Family Property	0.14	3,173	1	3017 E Grafton St	20012	153	\$3,416.00
0218 - 043 - 48 - 0000	Yes	Single Family Property	0.14	2,532	1	3027 E Grafton St	20012	154	\$2,751.00
0218 - 043 - 49 - 0000	Yes	Single Family Property	0.15	3,156	1	3037 E Grafton St	20012	155	\$3,416.00
0218 - 043 - 50 - 0000	No					--	--	--	\$0.00
0218 - 043 - 51 - 0000	No					--	--	--	\$0.00
0218 - 043 - 52 - 0000	No					--	--	--	\$0.00
0218 - 043 - 53 - 0000	No					--	--	--	\$0.00
0218 - 043 - 54 - 0000	No					--	--	--	\$0.00
0218 - 043 - 55 - 0000	No					--	--	--	\$0.00
0218 - 044 - 01 - 0000	Yes	Single Family Property	0.14	2,532	1	4085 S Bowery Pl	20012	1	\$2,751.00
0218 - 044 - 02 - 0000	Yes	Single Family Property	0.13	3,156	1	4095 S Bowery Pl	20012	2	\$3,416.00
0218 - 044 - 03 - 0000	Yes	Single Family Property	0.13	3,173	1	4105 S Bowery Pl	20012	3	\$3,416.00
0218 - 044 - 04 - 0000	Yes	Single Family Property	0.13	3,156	1	4115 S Bowery Pl	20012	4	\$3,416.00
0218 - 044 - 05 - 0000	Yes	Single Family Property	0.13	3,046	1	4125 S Bowery Pl	20012	5	\$3,275.00
0218 - 044 - 06 - 0000	Yes	Single Family Property	0.13	2,532	1	4135 S Bowery Pl	20012	6	\$2,751.00
0218 - 044 - 07 - 0000	Yes	Single Family Property	0.12	3,156	1	4145 S Bowery Pl	20012	7	\$3,416.00
0218 - 044 - 08 - 0000	Yes	Single Family Property	0.14	3,173	1	4155 S Bowery Pl	20012	8	\$3,416.00
0218 - 044 - 09 - 0000	Yes	Single Family Property	0.12	3,046	1	4140 S Bowery Pl	20012	9	\$3,275.00
0218 - 044 - 10 - 0000	Yes	Single Family Property	0.15	3,173	1	4130 S Bowery Pl	20012	10	\$3,416.00

City of Ontario
Community Facilities District No. 46
(Avenue 176 Facilities)
Fiscal Year 2024-25 Special Tax Levy

Assessor's Parcel Number	Issuance of Building Permit	Land Use Class	Residential			Street Address	Tract No.	Lot No.	FY 2024-25
			Lot Acreage	Floor Area (Sq. Ft.)	Number of Units				Actual Special Tax
0218 - 044 - 11 - 0000	Yes	Single Family Property	0.13	3,173	1	4120 S Bowery Pl	20012	11	\$3,416.00
0218 - 044 - 12 - 0000	Yes	Single Family Property	0.13	2,532	1	4110 S Bowery Pl	20012	12	\$2,751.00
0218 - 044 - 13 - 0000	Yes	Single Family Property	0.13	3,046	1	4100 S Bowery Pl	20012	13	\$3,275.00
0218 - 044 - 14 - 0000	Yes	Single Family Property	0.13	3,173	1	4090 S Bowery Pl	20012	14	\$3,416.00
0218 - 044 - 15 - 0000	Yes	Single Family Property	0.13	3,156	1	4080 S Bowery Pl	20012	15	\$3,416.00
0218 - 044 - 16 - 0000	Yes	Single Family Property	0.13	3,173	1	3036 E Grafton St	20012	156	\$3,416.00
0218 - 044 - 17 - 0000	Yes	Single Family Property	0.13	3,046	1	3026 E Grafton St	20012	157	\$3,275.00
0218 - 044 - 18 - 0000	Yes	Single Family Property	0.13	3,156	1	3016 E Grafton St	20012	158	\$3,416.00
0218 - 044 - 19 - 0000	Yes	Single Family Property	0.13	3,173	1	3006 E Grafton St	20012	159	\$3,416.00
0218 - 044 - 20 - 0000	Yes	Single Family Property	0.13	2,532	1	2996 E Grafton St	20012	160	\$2,751.00
0218 - 044 - 21 - 0000	Yes	Single Family Property	0.13	3,156	1	2986 E Grafton St	20012	161	\$3,416.00
0218 - 044 - 22 - 0000	Yes	Single Family Property	0.13	3,046	1	2976 E Grafton St	20012	162	\$3,275.00
0218 - 044 - 23 - 0000	Yes	Single Family Property	0.13	3,173	1	2966 E Grafton St	20012	163	\$3,416.00
0218 - 044 - 24 - 0000	Yes	Single Family Property	0.13	2,532	1	2956 E Grafton St	20012	164	\$2,751.00
0218 - 044 - 25 - 0000	Yes	Single Family Property	0.13	3,046	1	2946 E Grafton St	20012	165	\$3,275.00
0218 - 044 - 26 - 0000	Yes	Single Family Property	0.13	3,156	1	2936 E Grafton St	20012	166	\$3,416.00
0218 - 044 - 27 - 0000	Yes	Single Family Property	0.13	2,532	1	2926 E Grafton St	20012	167	\$2,751.00
0218 - 044 - 28 - 0000	Yes	Single Family Property	0.13	3,173	1	2916 E Grafton St	20012	168	\$3,416.00
0218 - 044 - 29 - 0000	Yes	Single Family Property	0.13	3,046	1	2906 E Grafton St	20012	169	\$3,275.00
0218 - 044 - 30 - 0000	Yes	Single Family Property	0.15	3,156	1	2900 E Grafton St	20012	170	\$3,416.00
0218 - 044 - 31 - 0000	Yes	Single Family Property	0.13	3,173	1	4132 S Canal Wy	20012	171	\$3,416.00
0218 - 044 - 32 - 0000	Yes	Single Family Property	0.13	3,156	1	4122 S Canal Wy	20012	172	\$3,416.00
0218 - 044 - 33 - 0000	Yes	Single Family Property	0.13	2,532	1	4112 S Canal Wy	20012	173	\$2,751.00
0218 - 044 - 34 - 0000	Yes	Single Family Property	0.13	3,156	1	4102 S Canal Wy	20012	174	\$3,416.00
0218 - 044 - 35 - 0000	Yes	Single Family Property	0.13	3,046	1	4092 S Canal Wy	20012	175	\$3,275.00
0218 - 044 - 36 - 0000	Yes	Single Family Property	0.14	3,173	1	4082 S Canal Wy	20012	176	\$3,416.00
0218 - 044 - 37 - 0000	No					--	--	--	\$0.00
0218 - 044 - 38 - 0000	No					--	--	--	\$0.00
0218 - 044 - 39 - 0000	No					--	--	--	\$0.00
0218 - 044 - 40 - 0000	No					--	--	--	\$0.00
0218 - 044 - 41 - 0000	No					--	--	--	\$0.00
0218 - 044 - 42 - 0000	No					--	--	--	\$0.00
0218 - 044 - 43 - 0000	No					--	--	--	\$0.00
0218 - 044 - 44 - 0000	No					--	--	--	\$0.00
0218 - 044 - 45 - 0000	No					--	--	--	\$0.00
0218 - 044 - 46 - 0000	No					--	--	--	\$0.00
0218 - 413 - 01 - 0000	Yes	Single Family Property	0.14	2,532	1	4072 S Canal Wy	20012	34	\$2,751.00
0218 - 413 - 02 - 0000	Yes	Single Family Property	0.14	3,046	1	4062 S Canal Wy	20012	35	\$3,275.00
0218 - 413 - 03 - 0000	Yes	Single Family Property	0.14	3,173	1	4052 S Canal Wy	20012	36	\$3,416.00
0218 - 413 - 04 - 0000	Yes	Single Family Property	0.14	3,156	1	4042 S Canal Wy	20012	37	\$3,416.00
0218 - 413 - 05 - 0000	Yes	Single Family Property	0.14	3,046	1	4032 S Canal Wy	20012	38	\$3,275.00
0218 - 413 - 06 - 0000	Yes	Single Family Property	0.13	2,746	1	2922 E Penny Ln	20012	77	\$2,879.00
0218 - 413 - 07 - 0000	Yes	Single Family Property	0.12	2,479	1	2930 E Penny Ln	20012	78	\$2,751.00
0218 - 413 - 08 - 0000	Yes	Single Family Property	0.12	2,929	1	2938 E Penny Ln	20012	79	\$3,141.00
0218 - 413 - 09 - 0000	Yes	Single Family Property	0.12	2,479	1	2946 E Penny Ln	20012	80	\$2,751.00
0218 - 413 - 10 - 0000	Yes	Single Family Property	0.12	2,929	1	2954 E Penny Ln	20012	81	\$3,141.00
0218 - 413 - 11 - 0000	Yes	Single Family Property	0.12	2,746	1	2962 E Penny Ln	20012	82	\$2,879.00
0218 - 413 - 12 - 0000	Yes	Single Family Property	0.12	2,929	1	2970 E Penny Ln	20012	83	\$3,141.00
0218 - 413 - 13 - 0000	Yes	Single Family Property	0.12	2,746	1	2978 E Penny Ln	20012	84	\$2,879.00
0218 - 413 - 14 - 0000	Yes	Single Family Property	0.12	2,479	1	2986 E Penny Ln	20012	85	\$2,751.00
0218 - 413 - 15 - 0000	Yes	Single Family Property	0.12	2,746	1	2994 E Penny Ln	20012	86	\$2,879.00
0218 - 413 - 16 - 0000	Yes	Single Family Property	0.12	2,479	1	3002 E Penny Ln	20012	87	\$2,751.00
0218 - 413 - 17 - 0000	Yes	Single Family Property	0.12	2,929	1	3010 E Penny Ln	20012	88	\$3,141.00
0218 - 413 - 18 - 0000	Yes	Single Family Property	0.12	2,479	1	3018 E Penny Ln	20012	89	\$2,751.00
0218 - 413 - 19 - 0000	Yes	Single Family Property	0.12	2,929	1	3026 E Penny Ln	20012	90	\$3,141.00
0218 - 413 - 20 - 0000	Yes	Single Family Property	0.13	2,746	1	3032 E Penny Ln	20012	91	\$2,879.00
0218 - 413 - 21 - 0000	Yes	Single Family Property	0.12	2,746	1	3033 E Bourbon St	20012	92	\$2,879.00
0218 - 413 - 22 - 0000	Yes	Single Family Property	0.12	2,479	1	3027 E Bourbon St	20012	93	\$2,751.00
0218 - 413 - 23 - 0000	Yes	Single Family Property	0.12	2,746	1	3019 E Bourbon St	20012	94	\$2,879.00
0218 - 413 - 24 - 0000	Yes	Single Family Property	0.12	2,479	1	3011 E Bourbon St	20012	95	\$2,751.00
0218 - 413 - 25 - 0000	Yes	Single Family Property	0.12	2,746	1	3003 E Bourbon St	20012	96	\$2,879.00
0218 - 413 - 26 - 0000	Yes	Single Family Property	0.12	2,929	1	2995 E Bourbon St	20012	97	\$3,141.00
0218 - 413 - 27 - 0000	Yes	Single Family Property	0.12	2,746	1	2987 E Bourbon St	20012	98	\$2,879.00
0218 - 413 - 28 - 0000	Yes	Single Family Property	0.12	2,929	1	2979 E Bourbon St	20012	99	\$3,141.00
0218 - 413 - 29 - 0000	Yes	Single Family Property	0.12	2,479	1	2971 E Bourbon St	20012	100	\$2,751.00

**City of Ontario
Community Facilities District No. 46
(Avenue 176 Facilities)
Fiscal Year 2024-25 Special Tax Levy**

Assessor's Parcel Number	Issuance of Building Permit	Land Use Class	Residential			Street Address	Tract No.	Lot No.	FY 2024-25 Actual Special Tax
			Lot Acreage	Floor Area (Sq. Ft.)	Number of Units				
0218 - 413 - 30 - 0000	Yes	Single Family Property	0.12	2,929	1	2963 E Bourbon St	20012	101	\$3,141.00
0218 - 413 - 31 - 0000	Yes	Single Family Property	0.12	2,479	1	2955 E Bourbon St	20012	102	\$2,751.00
0218 - 413 - 32 - 0000	Yes	Single Family Property	0.12	2,746	1	2947 E Bourbon St	20012	103	\$2,879.00
0218 - 413 - 33 - 0000	Yes	Single Family Property	0.12	2,479	1	2939 E Bourbon St	20012	104	\$2,751.00
0218 - 413 - 34 - 0000	Yes	Single Family Property	0.12	2,746	1	2931 E Bourbon St	20012	105	\$2,879.00
0218 - 413 - 35 - 0000	Yes	Single Family Property	0.13	2,929	1	2923 E Bourbon St	20012	106	\$3,141.00
0218 - 413 - 36 - 0000	No					--	--	--	\$0.00
0218 - 413 - 37 - 0000	No					--	--	--	\$0.00
0218 - 413 - 38 - 0000	No					--	--	--	\$0.00
0218 - 413 - 39 - 0000	No					--	--	--	\$0.00
0218 - 413 - 40 - 0000	No					--	--	--	\$0.00
0218 - 413 - 41 - 0000	No					--	--	--	\$0.00
0218 - 413 - 42 - 0000	No					--	--	--	\$0.00
0218 - 413 - 43 - 0000	No					--	--	--	\$0.00
0218 - 413 - 44 - 0000	No					--	--	--	\$0.00
0218 - 414 - 01 - 0000	Yes	Single Family Property	0.13	2,532	1	4070 S Bowery Pl	20012	16	\$2,751.00
0218 - 414 - 02 - 0000	Yes	Single Family Property	0.13	3,046	1	4060 S Bowery Pl	20012	17	\$3,275.00
0218 - 414 - 03 - 0000	Yes	Single Family Property	0.13	2,532	1	4050 S Bowery Pl	20012	18	\$2,751.00
0218 - 414 - 04 - 0000	Yes	Single Family Property	0.13	3,173	1	4040 S Bowery Pl	20012	19	\$3,416.00
0218 - 414 - 05 - 0000	Yes	Single Family Property	0.12	3,156	1	4030 S Bowery Pl	20012	20	\$3,416.00
0218 - 414 - 06 - 0000	Yes	Single Family Property	0.12	2,532	1	4020 S Bowery Pl	20012	21	\$2,751.00
0218 - 414 - 07 - 0000	Yes	Single Family Property	0.12	3,173	1	4010 S Bowery Pl	20012	22	\$3,416.00
0218 - 414 - 08 - 0000	Yes	Single Family Property	0.12	2,929	1	2868 E La Avenida Dr	20012	23	\$3,141.00
0218 - 414 - 09 - 0000	Yes	Single Family Property	0.12	2,479	1	2876 S Bowery Pl	20012	24	\$2,751.00
0218 - 414 - 10 - 0000	Yes	Single Family Property	0.12	2,746	1	2884 S Bowery Pl	20012	25	\$2,879.00
0218 - 414 - 11 - 0000	Yes	Single Family Property	0.12	2,929	1	2892 S Bowery Pl	20012	26	\$3,141.00
0218 - 414 - 12 - 0000	Yes	Single Family Property	0.13	3,046	1	4015 S Bowery Pl	20012	27	\$3,275.00
0218 - 414 - 13 - 0000	Yes	Single Family Property	0.13	3,156	1	4025 S Bowery Pl	20012	28	\$3,416.00
0218 - 414 - 14 - 0000	Yes	Single Family Property	0.13	3,173	1	4035 S Bowery Pl	20012	29	\$3,416.00
0218 - 414 - 15 - 0000	Yes	Single Family Property	0.13	2,532	1	4045 S Bowery Pl	20012	30	\$2,751.00
0218 - 414 - 16 - 0000	Yes	Single Family Property	0.13	3,046	1	4055 S Bowery Pl	20012	31	\$3,275.00
0218 - 414 - 17 - 0000	Yes	Single Family Property	0.13	3,156	1	4065 S Bowery Pl	20012	32	\$3,416.00
0218 - 414 - 18 - 0000	Yes	Single Family Property	0.14	3,173	1	4075 S Bowery Pl	20012	33	\$3,416.00
0218 - 414 - 19 - 0000	Yes	Single Family Property	0.13	2,929	1	2913 E Penny Ln	20012	39	\$3,141.00
0218 - 414 - 20 - 0000	Yes	Single Family Property	0.14	2,479	1	2905 E Penny Ln	20012	40	\$2,751.00
0218 - 414 - 21 - 0000	Yes	Single Family Property	0.12	2,746	1	2900 E La Avenida Dr	20012	41	\$2,879.00
0218 - 414 - 22 - 0000	Yes	Single Family Property	0.12	2,479	1	2908 E La Avenida Dr	20012	42	\$2,751.00
0218 - 414 - 23 - 0000	Yes	Single Family Property	0.12	2,746	1	2916 E La Avenida Dr	20012	43	\$2,879.00
0218 - 414 - 24 - 0000	Yes	Single Family Property	0.12	2,479	1	2924 E La Avenida Dr	20012	44	\$2,751.00
0218 - 414 - 25 - 0000	Yes	Single Family Property	0.12	2,746	1	2932 E La Avenida Dr	20012	45	\$2,879.00
0218 - 414 - 26 - 0000	Yes	Single Family Property	0.12	2,929	1	2940 E La Avenida Dr	20012	46	\$3,141.00
0218 - 414 - 27 - 0000	Yes	Single Family Property	0.12	2,746	1	2948 E La Avenida Dr	20012	47	\$2,879.00
0218 - 414 - 28 - 0000	Yes	Single Family Property	0.12	2,929	1	2956 E La Avenida Dr	20012	48	\$3,141.00
0218 - 414 - 29 - 0000	Yes	Single Family Property	0.13	2,479	1	2964 E La Avenida Dr	20012	49	\$2,751.00
0218 - 414 - 30 - 0000	Yes	Single Family Property	0.13	2,929	1	2972 E La Avenida Dr	20012	50	\$3,141.00
0218 - 414 - 31 - 0000	Yes	Single Family Property	0.13	2,479	1	2980 E La Avenida Dr	20012	51	\$2,751.00
0218 - 414 - 32 - 0000	Yes	Single Family Property	0.13	2,746	1	2988 E La Avenida Dr	20012	52	\$2,879.00
0218 - 414 - 33 - 0000	Yes	Single Family Property	0.13	2,479	1	2996 E La Avenida Dr	20012	53	\$2,751.00
0218 - 414 - 34 - 0000	Yes	Single Family Property	0.13	2,746	1	3004 E La Avenida Dr	20012	54	\$2,879.00
0218 - 414 - 35 - 0000	Yes	Single Family Property	0.13	2,929	1	3012 E La Avenida Dr	20012	55	\$3,141.00
0218 - 414 - 36 - 0000	Yes	Single Family Property	0.14	2,746	1	3020 E La Avenida Dr	20012	56	\$2,879.00
0218 - 414 - 37 - 0000	Yes	Single Family Property	0.14	2,929	1	3028 E La Avenida Dr	20012	57	\$3,141.00
0218 - 414 - 38 - 0000	Yes	Single Family Property	0.14	2,479	1	3036 E La Avenida Dr	20012	58	\$2,751.00
0218 - 414 - 39 - 0000	Yes	Single Family Property	0.14	2,746	1	3044 E La Avenida Dr	20012	59	\$2,879.00
0218 - 414 - 40 - 0000	Yes	Single Family Property	0.16	2,929	1	3052 E La Avenida Dr	20012	60	\$3,141.00
0218 - 414 - 41 - 0000	Yes	Single Family Property	0.16	2,479	1	3041 E Penny Ln	20012	61	\$2,751.00
0218 - 414 - 42 - 0000	Yes	Single Family Property	0.14	2,929	1	3033 E Penny Ln	20012	62	\$3,141.00
0218 - 414 - 43 - 0000	Yes	Single Family Property	0.15	2,479	1	3025 E Penny Ln	20012	63	\$2,751.00
0218 - 414 - 44 - 0000	Yes	Single Family Property	0.13	2,746	1	3017 E Penny Ln	20012	64	\$2,879.00
0218 - 414 - 45 - 0000	Yes	Single Family Property	0.12	2,746	1	3009 E Penny Ln	20012	65	\$2,879.00
0218 - 414 - 46 - 0000	Yes	Single Family Property	0.12	2,479	1	3001 E Penny Ln	20012	66	\$2,751.00
0218 - 414 - 47 - 0000	Yes	Single Family Property	0.12	2,929	1	2993 E Penny Ln	20012	67	\$3,141.00
0218 - 414 - 48 - 0000	Yes	Single Family Property	0.12	2,479	1	2985 E Penny Ln	20012	68	\$2,751.00
0218 - 414 - 49 - 0000	Yes	Single Family Property	0.12	2,929	1	2977 E Penny Ln	20012	69	\$3,141.00
0218 - 414 - 50 - 0000	Yes	Single Family Property	0.12	2,746	1	2969 E Penny Ln	20012	70	\$2,879.00

City of Ontario
Community Facilities District No. 46
(Avenue 176 Facilities)
Fiscal Year 2024-25 Special Tax Levy

Assessor's Parcel Number	Issuance of Building Permit	Land Use Class	Residential			Street Address	Tract No.	Lot No.	FY 2024-25 Actual Special Tax
			Lot Acreage	Floor Area (Sq. Ft.)	Number of Units				
0218 - 414 - 51 - 0000	Yes	Single Family Property	0.12	2,929	1	2961 E Penny Ln	20012	71	\$3,141.00
0218 - 414 - 52 - 0000	Yes	Single Family Property	0.12	2,746	1	2953 E Penny Ln	20012	72	\$2,879.00
0218 - 414 - 53 - 0000	Yes	Single Family Property	0.12	2,479	1	2945 E Penny Ln	20012	73	\$2,751.00
0218 - 414 - 54 - 0000	Yes	Single Family Property	0.12	2,746	1	2937 E Penny Ln	20012	74	\$2,879.00
0218 - 414 - 55 - 0000	Yes	Single Family Property	0.12	2,479	1	2929 E Penny Ln	20012	75	\$2,751.00
0218 - 414 - 56 - 0000	Yes	Single Family Property	0.13	2,746	1	2921 E Penny Ln	20012	76	\$2,879.00
0218 - 414 - 57 - 0000	No					--	--	--	\$0.00
0218 - 414 - 58 - 0000	No					--	--	--	\$0.00
0218 - 414 - 59 - 0000	No					--	--	--	\$0.00
0218 - 414 - 60 - 0000	No					--	--	--	\$0.00
0218 - 414 - 61 - 0000	No					--	--	--	\$0.00
0218 - 414 - 62 - 0000	No					--	--	--	\$0.00
0218 - 414 - 63 - 0000	No					--	--	--	\$0.00
0218 - 414 - 64 - 0000	No					--	--	--	\$0.00
0218 - 414 - 65 - 0000	No					--	--	--	\$0.00

Total Special Tax Levy for FY 2024-25									\$545,235.00
--	--	--	--	--	--	--	--	--	---------------------

**City of Ontario
Community Facilities District No. 53
(Tevelde Facilities)
Fiscal Year 2024-25 Special Tax Levy**

Assessor's Parcel Number	Issuance of Building Permit	Land Use Class	Lot Acreage	Residential Floor Area (Sq. Ft.)	Number of Units	Street Address	Tract No.	Lot No.	FY 2024-25 Actual Special Tax
1073 - 331 - 01 - 0000	Yes	Single Family Detached	0.11	3,085	1	2582 E Scarlett Ln	18930	1	\$3,639.00
1073 - 331 - 02 - 0000	Yes	Single Family Detached	0.11	3,383	1	2572 E Scarlett Ln	18930	2	\$3,974.00
1073 - 331 - 03 - 0000	Yes	Single Family Detached One Story	0.11	2,217	1	2562 E Scarlett Ln	18930	3	\$3,042.00
1073 - 331 - 04 - 0000	Yes	Single Family Detached	0.11	3,383	1	2552 E Scarlett Ln	18930	4	\$3,974.00
1073 - 331 - 05 - 0000	Yes	Single Family Detached One Story	0.11	2,217	1	2542 E Scarlett Ln	18930	5	\$3,042.00
1073 - 331 - 06 - 0000	Yes	Single Family Detached	0.11	3,383	1	2532 E Scarlett Ln	18930	6	\$3,974.00
1073 - 331 - 07 - 0000	Yes	Single Family Detached	0.11	3,085	1	2522 E Scarlett Ln	18930	7	\$3,639.00
1073 - 331 - 08 - 0000	Yes	Single Family Detached	0.10	3,085	1	2512 E Scarlett Ln	18930	8	\$3,639.00
1073 - 331 - 09 - 0000	Yes	Single Family Detached	0.16	3,383	1	2502 E Scarlett Ln	18930	9	\$3,974.00
1073 - 331 - 10 - 0000	Yes	Single Family Detached	0.20	3,085	1	4998 S Olivia Wy	18930	10	\$3,639.00
1073 - 331 - 11 - 0000	Yes	Single Family Detached	0.12	3,085	1	4988 S Olivia Wy	18930	11	\$3,639.00
1073 - 331 - 12 - 0000	Yes	Single Family Detached	0.12	3,383	1	4978 S Olivia Wy	18930	12	\$3,974.00
1073 - 331 - 13 - 0000	Yes	Single Family Detached	0.12	2,810	1	4968 S Olivia Wy	18930	13	\$3,329.00
1073 - 331 - 14 - 0000	Yes	Single Family Detached	0.11	3,085	1	4958 S Olivia Wy	18930	14	\$3,639.00
1073 - 331 - 15 - 0000	Yes	Single Family Detached	0.12	3,383	1	4948 S Olivia Wy	18930	15	\$3,974.00
1073 - 331 - 16 - 0000	Yes	Single Family Detached	0.11	2,837	1	2507 E Mabel Ln	18930	16	\$3,329.00
1073 - 331 - 17 - 0000	Yes	Single Family Detached	0.10	2,837	1	2517 E Mabel Ln	18930	17	\$3,329.00
1073 - 331 - 18 - 0000	Yes	Single Family Detached	0.10	2,562	1	2527 E Mabel Ln	18930	18	\$3,049.00
1073 - 331 - 19 - 0000	Yes	Single Family Detached	0.10	2,947	1	2537 E Mabel Ln	18930	19	\$3,484.00
1073 - 331 - 20 - 0000	Yes	Single Family Detached	0.10	2,562	1	2547 E Mabel Ln	18930	20	\$3,049.00
1073 - 331 - 21 - 0000	Yes	Single Family Detached	0.10	2,947	1	2557 E Mabel Ln	18930	21	\$3,484.00
1073 - 331 - 22 - 0000	Yes	Single Family Detached	0.10	2,837	1	2567 E Mabel Ln	18930	22	\$3,329.00
1073 - 331 - 23 - 0000	Yes	Single Family Detached	0.10	2,562	1	2577 E Mabel Ln	18930	23	\$3,049.00
1073 - 331 - 24 - 0000	Yes	Single Family Detached	0.11	2,947	1	2587 E Mabel Ln	18930	24	\$3,484.00
1073 - 331 - 25 - 0000	Yes	Single Family Detached	0.10	2,837	1	2588 E Clara Ln	18930	25	\$3,329.00
1073 - 331 - 26 - 0000	Yes	Single Family Detached	0.10	2,947	1	2578 E Clara Ln	18930	26	\$3,484.00
1073 - 331 - 27 - 0000	Yes	Single Family Detached	0.10	2,562	1	2568 E Clara Ln	18930	27	\$3,049.00
1073 - 331 - 28 - 0000	Yes	Single Family Detached	0.10	2,837	1	2558 E Clara Ln	18930	28	\$3,329.00
1073 - 331 - 29 - 0000	Yes	Single Family Detached	0.10	2,562	1	2548 E Clara Ln	18930	29	\$3,049.00
1073 - 331 - 30 - 0000	Yes	Single Family Detached	0.10	2,947	1	2538 E Clara Ln	18930	30	\$3,484.00
1073 - 331 - 31 - 0000	Yes	Single Family Detached	0.10	2,837	1	2528 E Clara Ln	18930	31	\$3,329.00
1073 - 331 - 32 - 0000	Yes	Single Family Detached	0.10	2,562	1	2518 E Clara Ln	18930	32	\$3,049.00
1073 - 331 - 33 - 0000	Yes	Single Family Detached	0.11	2,947	1	2508 E Clara Ln	18930	33	\$3,484.00
1073 - 331 - 34 - 0000	Yes	Single Family Detached	0.12	2,947	1	4908 S Reese Wy	18930	34	\$3,484.00
1073 - 331 - 35 - 0000	Yes	Single Family Detached	0.12	2,837	1	4898 S Reese Wy	18930	35	\$3,329.00
1073 - 331 - 36 - 0000	Yes	Single Family Detached	0.13	2,947	1	4888 S Reese Wy	18930	36	\$3,484.00
1073 - 331 - 37 - 0000	Yes	Single Family Detached	0.12	2,837	1	4878 S Reese Wy	18930	37	\$3,329.00
1073 - 331 - 38 - 0000	Yes	Single Family Detached	0.12	2,749	1	4868 S Reese Wy	18930	38	\$3,260.00
1073 - 331 - 39 - 0000	Yes	Single Family Detached	0.12	2,342	1	4858 S Reese Wy	18930	39	\$2,798.00
1073 - 331 - 40 - 0000	Yes	Single Family Detached	0.12	2,479	1	4848 S Reese Wy	18930	40	\$2,956.00
1073 - 331 - 41 - 0000	Yes	Single Family Detached	0.12	2,749	1	4838 S Reese Wy	18930	41	\$3,260.00
1073 - 331 - 42 - 0000	Yes	Single Family Detached	0.12	2,342	1	4828 S Reese Wy	18930	42	\$2,798.00
1073 - 331 - 43 - 0000	No		0.40			--	--	--	\$0.00
1073 - 331 - 44 - 0000	No		0.39			--	--	--	\$0.00
1073 - 331 - 45 - 0000	No		0.04			--	--	--	\$0.00
1073 - 331 - 46 - 0000	No		1.11			--	--	--	\$0.00
1073 - 331 - 47 - 0000	No		0.38			--	--	--	\$0.00
1073 - 331 - 48 - 0000	No		0.02			--	--	--	\$0.00
1073 - 332 - 01 - 0000	Yes	Single Family Detached	0.11	2,562	1	2647 E Penelope Ln	18930	43	\$3,049.00
1073 - 332 - 02 - 0000	Yes	Single Family Detached	0.11	2,947	1	2655 E Penelope Ln	18930	44	\$3,484.00
1073 - 332 - 03 - 0000	Yes	Single Family Detached	0.11	2,562	1	2663 E Penelope Ln	18930	45	\$3,049.00
1073 - 332 - 04 - 0000	Yes	Single Family Detached	0.11	2,837	1	2671 E Penelope Ln	18930	46	\$3,329.00
1073 - 332 - 05 - 0000	Yes	Single Family Detached	0.11	2,562	1	2679 E Penelope Ln	18930	47	\$3,049.00
1073 - 332 - 06 - 0000	Yes	Single Family Detached	0.11	2,947	1	2687 E Penelope Ln	18930	48	\$3,484.00
1073 - 332 - 07 - 0000	Yes	Single Family Detached	0.14	2,837	1	2695 E Penelope Ln	18930	49	\$3,329.00
1073 - 332 - 08 - 0000	Yes	Single Family Detached	0.20	2,562	1	4805 S Cora Wy	18930	50	\$3,049.00
1073 - 332 - 09 - 0000	Yes	Single Family Detached	0.15	2,947	1	4815 S Cora Wy	18930	51	\$3,484.00
1073 - 332 - 10 - 0000	Yes	Single Family Detached	0.11	2,837	1	4825 S Cora Wy	18930	52	\$3,329.00
1073 - 332 - 11 - 0000	Yes	Single Family Detached	0.11	2,562	1	4835 S Cora Wy	18930	53	\$3,049.00
1073 - 332 - 12 - 0000	Yes	Single Family Detached	0.12	2,837	1	4845 S Cora Wy	18930	54	\$3,329.00
1073 - 332 - 13 - 0000	Yes	Single Family Detached	0.12	2,947	1	4855 S Cora Wy	18930	55	\$3,484.00
1073 - 332 - 14 - 0000	Yes	Single Family Detached	0.12	2,837	1	4865 S Cora Wy	18930	56	\$3,329.00
1073 - 332 - 15 - 0000	Yes	Single Family Detached	0.12	2,562	1	4875 S Cora Wy	18930	57	\$3,049.00
1073 - 332 - 16 - 0000	Yes	Single Family Detached	0.11	2,837	1	4885 S Cora Wy	18930	58	\$3,329.00
1073 - 332 - 17 - 0000	Yes	Single Family Detached	0.11	2,947	1	4895 S Cora Wy	18930	59	\$3,484.00
1073 - 332 - 18 - 0000	Yes	Single Family Detached	0.20	2,837	1	4905 S Cora Wy	18930	60	\$3,329.00
1073 - 332 - 19 - 0000	Yes	Single Family Detached	0.20	2,562	1	2696 E Clara Ln	18930	61	\$3,049.00
1073 - 332 - 20 - 0000	Yes	Single Family Detached	0.18	2,837	1	2690 E Clara Ln	18930	62	\$3,329.00
1073 - 332 - 21 - 0000	Yes	Single Family Detached	0.10	2,947	1	2684 E Clara Ln	18930	63	\$3,484.00
1073 - 332 - 22 - 0000	Yes	Single Family Detached	0.10	2,562	1	2678 E Clara Ln	18930	64	\$3,049.00
1073 - 332 - 23 - 0000	Yes	Single Family Detached	0.10	2,837	1	2672 E Clara Ln	18930	65	\$3,329.00
1073 - 332 - 24 - 0000	Yes	Single Family Detached	0.10	2,947	1	2666 E Clara Ln	18930	66	\$3,484.00

City of Ontario
Community Facilities District No. 53
(Tevelde Facilities)
Fiscal Year 2024-25 Special Tax Levy

Assessor's Parcel Number	Issuance of Building Permit	Land Use Class	Lot Acreage	Residential Floor Area (Sq. Ft.)	Number of Units	Street Address	Tract No.	Lot No.	FY 2024-25 Actual Special Tax
1073 - 332 - 25 - 0000	Yes	Single Family Detached	0.10	2,837	1	2660 E Clara Ln	18930	67	\$3,329.00
1073 - 332 - 26 - 0000	Yes	Single Family Detached	0.10	2,562	1	2654 E Clara Ln	18930	68	\$3,049.00
1073 - 332 - 27 - 0000	Yes	Single Family Detached	0.10	2,947	1	2648 E Clara Ln	18930	69	\$3,484.00
1073 - 332 - 28 - 0000	Yes	Single Family Detached	0.11	2,947	1	2647 E Mabel Ln	18930	70	\$3,484.00
1073 - 332 - 29 - 0000	Yes	Single Family Detached	0.11	2,837	1	2653 E Mabel Ln	18930	71	\$3,329.00
1073 - 332 - 30 - 0000	Yes	Single Family Detached	0.10	2,562	1	2659 E Mabel Ln	18930	72	\$3,049.00
1073 - 332 - 31 - 0000	Yes	Single Family Detached	0.10	2,562	1	2665 E Mabel Ln	18930	73	\$3,049.00
1073 - 332 - 32 - 0000	Yes	Single Family Detached	0.10	2,947	1	2671 E Mabel Ln	18930	74	\$3,484.00
1073 - 332 - 33 - 0000	Yes	Single Family Detached	0.10	2,837	1	2677 E Mabel Ln	18930	75	\$3,329.00
1073 - 332 - 34 - 0000	Yes	Single Family Detached	0.10	2,947	1	2683 E Mabel Ln	18930	76	\$3,484.00
1073 - 332 - 35 - 0000	Yes	Single Family Detached	0.10	2,837	1	2689 E Mabel Ln	18930	77	\$3,329.00
1073 - 332 - 36 - 0000	Yes	Single Family Detached	0.10	2,837	1	2695 E Mabel Ln	18930	78	\$3,329.00
1073 - 332 - 37 - 0000	Yes	Single Family Detached	0.16	2,562	1	4943 S Blaire Wy	18930	79	\$3,049.00
1073 - 332 - 38 - 0000	Yes	Single Family Detached	0.21	2,947	1	4953 S Blaire Wy	18930	80	\$3,484.00
1073 - 332 - 39 - 0000	Yes	Single Family Detached	0.10	3,085	1	4963 S Blaire Wy	18930	81	\$3,639.00
1073 - 332 - 40 - 0000	Yes	Single Family Detached	0.13	3,383	1	4973 S Blaire Wy	18930	82	\$3,974.00
1073 - 332 - 41 - 0000	Yes	Single Family Detached	0.12	3,085	1	4983 S Blaire Wy	18930	83	\$3,639.00
1073 - 332 - 42 - 0000	Yes	Single Family Detached	0.11	3,383	1	4993 S Blaire Wy	18930	84	\$3,974.00
1073 - 332 - 43 - 0000	Yes	Single Family Detached	0.24	3,085	1	2682 E Scarlett Ln	18930	85	\$3,639.00
1073 - 332 - 44 - 0000	Yes	Single Family Detached	0.15	3,383	1	2676 E Scarlett Ln	18930	86	\$3,974.00
1073 - 332 - 45 - 0000	Yes	Single Family Detached	0.12	3,085	1	2670 E Scarlett Ln	18930	87	\$3,639.00
1073 - 332 - 46 - 0000	Yes	Single Family Detached	0.11	2,810	1	2664 E Scarlett Ln	18930	88	\$3,329.00
1073 - 332 - 47 - 0000	Yes	Single Family Detached	0.11	3,383	1	2658 E Scarlett Ln	18930	89	\$3,974.00
1073 - 332 - 48 - 0000	Yes	Single Family Detached	0.11	3,085	1	2652 E Scarlett Ln	18930	90	\$3,639.00
1073 - 332 - 49 - 0000	Yes	Single Family Detached	0.11	3,383	1	2646 E Scarlett Ln	18930	91	\$3,974.00
1073 - 332 - 50 - 0000	Yes	Single Family Detached	0.11	3,085	1	2640 E Scarlett Ln	18930	92	\$3,639.00
1073 - 332 - 51 - 0000	Yes	Single Family Detached	0.11	2,810	1	2634 E Scarlett Ln	18930	93	\$3,329.00
1073 - 332 - 52 - 0000	Yes	Single Family Detached	0.11	3,383	1	2628 E Scarlett Ln	18930	94	\$3,974.00
1073 - 332 - 53 - 0000	Yes	Single Family Detached	0.11	3,085	1	2622 E Scarlett Ln	18930	95	\$3,639.00
1073 - 332 - 54 - 0000	No		0.12			--	--	--	\$0.00
1073 - 332 - 55 - 0000	No		0.07			--	--	--	\$0.00
1073 - 332 - 56 - 0000	No		0.04			--	--	--	\$0.00
1073 - 332 - 57 - 0000	No		0.34			--	--	--	\$0.00
1073 - 332 - 58 - 0000	No		0.93			--	--	--	\$0.00
1073 - 332 - 59 - 0000	No		0.08			--	--	--	\$0.00
1073 - 332 - 60 - 0000	No		0.02			--	--	--	\$0.00
1073 - 333 - 01 - 0000	Yes	Single Family Detached One Story	0.12	2,217	1	2607 E Scarlett Ln	18930	96	\$3,042.00
1073 - 333 - 02 - 0000	Yes	Single Family Detached	0.11	3,383	1	2599 E Scarlett Ln	18930	97	\$3,974.00
1073 - 333 - 03 - 0000	Yes	Single Family Detached	0.11	3,085	1	2591 E Scarlett Ln	18930	98	\$3,639.00
1073 - 333 - 04 - 0000	Yes	Single Family Detached	0.11	3,383	1	2583 E Scarlett Ln	18930	99	\$3,974.00
1073 - 333 - 05 - 0000	Yes	Single Family Detached One Story	0.11	2,217	1	2575 E Scarlett Ln	18930	100	\$3,042.00
1073 - 333 - 06 - 0000	Yes	Single Family Detached	0.11	3,085	1	2567 E Scarlett Ln	18930	101	\$3,639.00
1073 - 333 - 07 - 0000	Yes	Single Family Detached	0.11	3,383	1	2559 E Scarlett Ln	18930	102	\$3,974.00
1073 - 333 - 08 - 0000	Yes	Single Family Detached	0.11	3,085	1	2551 E Scarlett Ln	18930	103	\$3,639.00
1073 - 333 - 09 - 0000	Yes	Single Family Detached	0.11	2,810	1	2543 E Scarlett Ln	18930	104	\$3,329.00
1073 - 333 - 10 - 0000	Yes	Single Family Detached	0.11	3,383	1	2535 E Scarlett Ln	18930	105	\$3,974.00
1073 - 333 - 11 - 0000	Yes	Single Family Detached	0.11	3,383	1	2527 E Scarlett Ln	18930	106	\$3,974.00
1073 - 333 - 12 - 0000	Yes	Single Family Detached	0.11	3,085	1	2530 E Mabel Ln	18930	107	\$3,639.00
1073 - 333 - 13 - 0000	Yes	Single Family Detached One Story	0.11	2,217	1	2538 E Mabel Ln	18930	108	\$3,042.00
1073 - 333 - 14 - 0000	Yes	Single Family Detached	0.11	3,085	1	2546 E Mabel Ln	18930	109	\$3,639.00
1073 - 333 - 15 - 0000	Yes	Single Family Detached	0.11	3,383	1	2554 E Mabel Ln	18930	110	\$3,974.00
1073 - 333 - 16 - 0000	Yes	Single Family Detached One Story	0.11	2,217	1	2562 E Mabel Ln	18930	111	\$3,042.00
1073 - 333 - 17 - 0000	Yes	Single Family Detached	0.11	3,383	1	2570 E Mabel Ln	18930	112	\$3,974.00
1073 - 333 - 18 - 0000	Yes	Single Family Detached	0.11	3,085	1	2578 E Mabel Ln	18930	113	\$3,639.00
1073 - 333 - 19 - 0000	Yes	Single Family Detached One Story	0.11	2,217	1	2586 E Mabel Ln	18930	114	\$3,042.00
1073 - 333 - 20 - 0000	Yes	Single Family Detached	0.11	3,383	1	2594 E Mabel Ln	18930	115	\$3,974.00
1073 - 333 - 21 - 0000	Yes	Single Family Detached One Story	0.11	2,217	1	2602 E Mabel Ln	18930	116	\$3,042.00
1073 - 333 - 22 - 0000	Yes	Single Family Detached	0.12	3,085	1	2610 E Mabel Ln	18930	117	\$3,639.00
1073 - 333 - 23 - 0000	Yes	Single Family Detached	0.12	3,383	1	2620 E Mabel Ln	18930	118	\$3,974.00
1073 - 333 - 24 - 0000	Yes	Single Family Detached	0.12	3,085	1	2626 E Mabel Ln	18930	119	\$3,639.00
1073 - 333 - 25 - 0000	Yes	Single Family Detached	0.12	2,810	1	2632 E Mabel Ln	18930	120	\$3,329.00
1073 - 333 - 26 - 0000	Yes	Single Family Detached	0.12	3,383	1	2638 E Mabel Ln	18930	121	\$3,974.00
1073 - 333 - 27 - 0000	Yes	Single Family Detached One Story	0.12	2,217	1	2644 E Mabel Ln	18930	122	\$3,042.00
1073 - 333 - 28 - 0000	Yes	Single Family Detached	0.12	3,160	1	2650 E Mabel Ln	18930	123	\$3,657.00
1073 - 333 - 29 - 0000	Yes	Single Family Detached	0.12	3,383	1	2656 E Mabel Ln	18930	124	\$3,974.00
1073 - 333 - 30 - 0000	Yes	Single Family Detached	0.12	2,810	1	2662 E Mabel Ln	18930	125	\$3,329.00
1073 - 333 - 31 - 0000	Yes	Single Family Detached	0.12	3,085	1	2668 E Mabel Ln	18930	126	\$3,639.00
1073 - 333 - 32 - 0000	Yes	Single Family Detached	0.12	3,383	1	2674 E Mabel Ln	18930	127	\$3,974.00
1073 - 333 - 33 - 0000	Yes	Single Family Detached	0.12	3,085	1	2671 E Scarlett Ln	18930	128	\$3,639.00
1073 - 333 - 34 - 0000	Yes	Single Family Detached	0.12	2,810	1	2665 E Scarlett Ln	18930	129	\$3,329.00
1073 - 333 - 35 - 0000	Yes	Single Family Detached	0.12	3,383	1	2659 E Scarlett Ln	18930	130	\$3,974.00
1073 - 333 - 36 - 0000	Yes	Single Family Detached	0.12	3,085	1	2653 E Scarlett Ln	18930	131	\$3,639.00

City of Ontario
Community Facilities District No. 53
(Tevelde Facilities)
Fiscal Year 2024-25 Special Tax Levy

Assessor's Parcel Number	Issuance of Building Permit	Land Use Class	Lot Acreage	Residential Floor Area (Sq. Ft.)	Number of Units	Street Address	Tract No.	Lot No.	FY 2024-25 Actual Special Tax
1073 - 333 - 37 - 0000	Yes	Single Family Detached	0.12	3,383	1	2647 E Scarlett Ln	18930	132	\$3,974.00
1073 - 333 - 38 - 0000	Yes	Single Family Detached	0.12	3,085	1	2641 E Scarlett Ln	18930	133	\$3,639.00
1073 - 333 - 39 - 0000	Yes	Single Family Detached	0.12	3,383	1	2635 E Scarlett Ln	18930	134	\$3,974.00
1073 - 333 - 40 - 0000	Yes	Single Family Detached	0.12	3,085	1	2629 E Scarlett Ln	18930	135	\$3,639.00
1073 - 333 - 41 - 0000	Yes	Single Family Detached	0.12	3,085	1	2623 E Scarlett Ln	18930	136	\$3,639.00
1073 - 333 - 42 - 0000	Yes	Single Family Detached	0.12	3,383	1	2617 E Scarlett Ln	18930	137	\$3,974.00
1073 - 333 - 43 - 0000	No		1.44			--	--	--	\$0.00
1073 - 333 - 44 - 0000	No		0.02			--	--	--	\$0.00
1073 - 333 - 45 - 0000	No		0.02			--	--	--	\$0.00
1073 - 333 - 46 - 0000	No		0.02			--	--	--	\$0.00
1073 - 333 - 47 - 0000	No		0.02			--	--	--	\$0.00
1073 - 334 - 01 - 0000	Yes	Single Family Detached	0.13	3,993	1	2613 E Clara Ln	18930	138	\$4,437.00
1073 - 334 - 02 - 0000	Yes	Single Family Detached	0.12	3,438	1	2603 E Clara Ln	18930	139	\$3,998.00
1073 - 334 - 03 - 0000	Yes	Single Family Detached One Story	0.12	2,312	1	2593 E Clara Ln	18930	140	\$3,123.00
1073 - 334 - 04 - 0000	Yes	Single Family Detached	0.12	3,755	1	2583 E Clara Ln	18930	141	\$4,356.00
1073 - 334 - 05 - 0000	Yes	Single Family Detached	0.12	3,427	1	2573 E Clara Ln	18930	142	\$3,998.00
1073 - 334 - 06 - 0000	Yes	Single Family Detached	0.12	3,403	1	2563 E Clara Ln	18930	143	\$3,998.00
1073 - 334 - 07 - 0000	Yes	Single Family Detached	0.12	3,755	1	2553 E Clara Ln	18930	144	\$4,356.00
1073 - 334 - 08 - 0000	Yes	Single Family Detached	0.12	3,427	1	2543 E Clara Ln	18930	145	\$3,998.00
1073 - 334 - 09 - 0000	Yes	Single Family Detached One Story	0.12	2,312	1	2533 E Clara Ln	18930	146	\$3,123.00
1073 - 334 - 10 - 0000	Yes	Single Family Detached	0.13	3,733	1	2523 E Clara Ln	18930	147	\$4,356.00
1073 - 334 - 11 - 0000	Yes	Single Family Detached One Story	0.13	2,312	1	2522 E Harper St	18930	148	\$3,123.00
1073 - 334 - 12 - 0000	Yes	Single Family Detached	0.12	3,403	1	2532 E Harper St	18930	149	\$3,998.00
1073 - 334 - 13 - 0000	Yes	Single Family Detached	0.12	3,755	1	2542 E Harper St	18930	150	\$4,356.00
1073 - 334 - 14 - 0000	Yes	Single Family Detached One Story	0.12	2,312	1	2552 E Harper St	18930	151	\$3,123.00
1073 - 334 - 15 - 0000	Yes	Single Family Detached	0.12	3,721	1	2562 E Harper St	18930	152	\$4,356.00
1073 - 334 - 16 - 0000	Yes	Single Family Detached	0.12	3,438	1	2572 E Harper St	18930	153	\$3,998.00
1073 - 334 - 17 - 0000	Yes	Single Family Detached One Story	0.12	2,312	1	2582 E Harper St	18930	154	\$3,123.00
1073 - 334 - 18 - 0000	Yes	Single Family Detached	0.12	3,427	1	2592 E Harper St	18930	155	\$3,998.00
1073 - 334 - 19 - 0000	Yes	Single Family Detached	0.12	3,733	1	2602 E Harper St	18930	156	\$4,356.00
1073 - 334 - 20 - 0000	Yes	Single Family Detached One Story	0.13	2,312	1	2612 E Harper St	18930	157	\$3,123.00
1073 - 334 - 21 - 0000	Yes	Single Family Detached	0.13	3,733	1	2611 E Harper St	18930	158	\$4,356.00
1073 - 334 - 22 - 0000	Yes	Single Family Detached One Story	0.12	2,312	1	2601 E Harper St	18930	159	\$3,123.00
1073 - 334 - 23 - 0000	Yes	Single Family Detached	0.12	3,755	1	2591 E Harper St	18930	160	\$4,356.00
1073 - 334 - 24 - 0000	Yes	Single Family Detached	0.12	3,403	1	2581 E Harper St	18930	161	\$3,998.00
1073 - 334 - 25 - 0000	Yes	Single Family Detached One Story	0.12	2,312	1	2571 E Harper St	18930	162	\$3,123.00
1073 - 334 - 26 - 0000	Yes	Single Family Detached	0.12	3,427	1	2561 E Harper St	18930	163	\$3,998.00
1073 - 334 - 27 - 0000	Yes	Single Family Detached	0.12	3,733	1	2551 E Harper St	18930	164	\$4,356.00
1073 - 334 - 28 - 0000	Yes	Single Family Detached	0.12	3,438	1	2541 E Harper St	18930	165	\$3,998.00
1073 - 334 - 29 - 0000	Yes	Single Family Detached	0.12	3,721	1	2531 E Harper St	18930	166	\$4,356.00
1073 - 334 - 30 - 0000	Yes	Single Family Detached	0.13	3,438	1	2521 E Harper St	18930	167	\$3,998.00
1073 - 334 - 31 - 0000	Yes	Single Family Detached One Story	0.13	2,312	1	2520 E Penelope Ln	18930	168	\$3,123.00
1073 - 334 - 32 - 0000	Yes	Single Family Detached	0.12	3,438	1	2530 E Penelope Ln	18930	169	\$3,998.00
1073 - 334 - 33 - 0000	Yes	Single Family Detached	0.12	3,721	1	2540 E Penelope Ln	18930	170	\$4,356.00
1073 - 334 - 34 - 0000	Yes	Single Family Detached	0.12	3,403	1	2550 E Penelope Ln	18930	171	\$3,998.00
1073 - 334 - 35 - 0000	Yes	Single Family Detached One Story	0.12	2,312	1	2560 E Penelope Ln	18930	172	\$3,123.00
1073 - 334 - 36 - 0000	Yes	Single Family Detached	0.12	3,733	1	2570 E Penelope Ln	18930	173	\$4,356.00
1073 - 334 - 37 - 0000	Yes	Single Family Detached One Story	0.12	2,312	1	2580 E Penelope Ln	18930	174	\$3,123.00
1073 - 334 - 38 - 0000	Yes	Single Family Detached	0.12	3,427	1	2590 E Penelope Ln	18930	175	\$3,998.00
1073 - 334 - 39 - 0000	Yes	Single Family Detached	0.12	3,755	1	2600 E Penelope Ln	18930	176	\$4,356.00
1073 - 334 - 40 - 0000	Yes	Single Family Detached One Story	0.13	2,312	1	2610 E Penelope Ln	18930	177	\$3,123.00
1073 - 334 - 41 - 0000	Yes	Single Family Detached	0.10	2,749	1	2626 E Penelope Ln	18930	178	\$3,260.00
1073 - 334 - 42 - 0000	Yes	Single Family Detached	0.10	2,342	1	2632 E Penelope Ln	18930	179	\$2,798.00
1073 - 334 - 43 - 0000	Yes	Single Family Detached	0.10	2,479	1	2638 E Penelope Ln	18930	180	\$2,956.00
1073 - 334 - 44 - 0000	Yes	Single Family Detached	0.10	2,342	1	2644 E Penelope Ln	18930	181	\$2,798.00
1073 - 334 - 45 - 0000	Yes	Single Family Detached	0.10	2,749	1	2650 E Penelope Ln	18930	182	\$3,260.00
1073 - 334 - 46 - 0000	Yes	Single Family Detached	0.10	2,479	1	2656 E Penelope Ln	18930	183	\$2,956.00
1073 - 334 - 47 - 0000	Yes	Single Family Detached	0.10	2,342	1	2662 E Penelope Ln	18930	184	\$2,798.00
1073 - 334 - 48 - 0000	Yes	Single Family Detached	0.10	2,496	1	2668 E Penelope Ln	18930	185	\$2,956.00
1073 - 334 - 49 - 0000	Yes	Single Family Detached	0.10	2,749	1	2674 E Penelope Ln	18930	186	\$3,260.00
1073 - 334 - 50 - 0000	Yes	Single Family Detached	0.10	2,479	1	2680 E Penelope Ln	18930	187	\$2,956.00
1073 - 334 - 51 - 0000	Yes	Single Family Detached	0.10	2,342	1	2686 E Penelope Ln	18930	188	\$2,798.00
1073 - 334 - 52 - 0000	Yes	Single Family Detached	0.10	2,749	1	2692 E Penelope Ln	18930	189	\$3,260.00
1073 - 334 - 53 - 0000	Yes	Single Family Detached	0.10	2,342	1	2689 E Harper St	18930	190	\$2,798.00
1073 - 334 - 54 - 0000	Yes	Single Family Detached	0.10	2,479	1	2683 E Harper St	18930	191	\$2,956.00
1073 - 334 - 55 - 0000	Yes	Single Family Detached	0.10	2,749	1	2677 E Harper St	18930	192	\$3,260.00
1073 - 334 - 56 - 0000	Yes	Single Family Detached	0.10	2,479	1	2671 E Harper St	18930	193	\$2,956.00
1073 - 334 - 57 - 0000	Yes	Single Family Detached	0.10	2,342	1	2665 E Harper St	18930	194	\$2,798.00
1073 - 334 - 58 - 0000	Yes	Single Family Detached	0.10	2,749	1	2659 E Harper St	18930	195	\$3,260.00
1073 - 334 - 59 - 0000	Yes	Single Family Detached	0.10	2,342	1	2653 E Harper St	18930	196	\$2,798.00
1073 - 334 - 60 - 0000	Yes	Single Family Detached	0.10	2,479	1	2647 E Harper St	18930	197	\$2,956.00
1073 - 334 - 61 - 0000	Yes	Single Family Detached	0.10	2,749	1	2641 E Harper St	18930	198	\$3,260.00

City of Ontario
Community Facilities District No. 53
(Tevelde Facilities)
Fiscal Year 2024-25 Special Tax Levy

Assessor's Parcel Number	Issuance of Building Permit	Land Use Class	Lot Acreage	Residential Floor Area (Sq. Ft.)	Number of Units	Street Address	Tract No.	Lot No.	FY 2024-25 Actual Special Tax
1073 - 334 - 62 - 0000	Yes	Single Family Detached	0.10	2,342	1	2635 E Harper St	18930	199	\$2,798.00
1073 - 334 - 63 - 0000	Yes	Single Family Detached	0.10	2,749	1	2629 E Harper St	18930	200	\$3,260.00
1073 - 334 - 64 - 0000	Yes	Single Family Detached	0.10	2,479	1	2623 E Harper St	18930	201	\$2,956.00
1073 - 334 - 65 - 0000	Yes	Single Family Detached	0.10	2,749	1	2624 E Harper St	18930	202	\$3,260.00
1073 - 334 - 66 - 0000	Yes	Single Family Detached	0.10	2,342	1	2630 E Harper St	18930	203	\$2,798.00
1073 - 334 - 67 - 0000	Yes	Single Family Detached	0.10	2,479	1	2636 E Harper St	18930	204	\$2,956.00
1073 - 334 - 68 - 0000	Yes	Single Family Detached	0.10	2,342	1	2642 E Harper St	18930	205	\$2,798.00
1073 - 334 - 69 - 0000	Yes	Single Family Detached	0.10	2,749	1	2648 E Harper St	18930	206	\$3,260.00
1073 - 334 - 70 - 0000	Yes	Single Family Detached	0.10	2,479	1	2654 E Harper St	18930	207	\$2,956.00
1073 - 334 - 71 - 0000	Yes	Single Family Detached	0.10	2,342	1	2660 E Harper St	18930	208	\$2,798.00
1073 - 334 - 72 - 0000	Yes	Single Family Detached	0.10	2,479	1	2666 E Harper St	18930	209	\$2,956.00
1073 - 334 - 73 - 0000	Yes	Single Family Detached	0.10	2,749	1	2672 E Harper St	18930	210	\$3,260.00
1073 - 334 - 74 - 0000	Yes	Single Family Detached	0.10	2,479	1	2678 E Harper St	18930	211	\$2,956.00
1073 - 334 - 75 - 0000	Yes	Single Family Detached	0.10	2,342	1	2684 E Harper St	18930	212	\$2,798.00
1073 - 334 - 76 - 0000	Yes	Single Family Detached	0.10	2,749	1	2690 E Harper St	18930	213	\$3,260.00
1073 - 334 - 77 - 0000	Yes	Single Family Detached	0.10	2,342	1	2687 E Clara Ln	18930	214	\$2,798.00
1073 - 334 - 78 - 0000	Yes	Single Family Detached	0.10	2,479	1	2681 E Clara Ln	18930	215	\$2,956.00
1073 - 334 - 79 - 0000	Yes	Single Family Detached	0.10	2,749	1	2675 E Clara Ln	18930	216	\$3,260.00
1073 - 334 - 80 - 0000	Yes	Single Family Detached	0.10	2,342	1	2669 E Clara Ln	18930	217	\$2,798.00
1073 - 334 - 81 - 0000	Yes	Single Family Detached	0.10	2,749	1	2663 E Clara Ln	18930	218	\$3,260.00
1073 - 334 - 82 - 0000	Yes	Single Family Detached	0.10	2,479	1	2657 E Clara Ln	18930	219	\$2,956.00
1073 - 334 - 83 - 0000	Yes	Single Family Detached	0.10	2,749	1	2651 E Clara Ln	18930	220	\$3,260.00
1073 - 334 - 84 - 0000	Yes	Single Family Detached	0.10	2,342	1	2645 E Clara Ln	18930	221	\$2,798.00
1073 - 334 - 85 - 0000	Yes	Single Family Detached	0.10	2,479	1	2639 E Clara Ln	18930	222	\$2,956.00
1073 - 334 - 86 - 0000	Yes	Single Family Detached	0.10	2,342	1	2633 E Clara Ln	18930	223	\$2,798.00
1073 - 334 - 87 - 0000	Yes	Single Family Detached	0.10	2,479	1	2627 E Clara Ln	18930	224	\$2,956.00
1073 - 334 - 88 - 0000	Yes	Single Family Detached	0.10	2,749	1	2621 E Clara Ln	18930	225	\$3,260.00
1073 - 334 - 89 - 0000	No		0.02			--	--	--	\$0.00
1073 - 334 - 90 - 0000	No		0.02			--	--	--	\$0.00
1073 - 334 - 91 - 0000	No		0.02			--	--	--	\$0.00
1073 - 334 - 92 - 0000	No		0.02			--	--	--	\$0.00
1073 - 334 - 93 - 0000	No		0.02			--	--	--	\$0.00
1073 - 334 - 94 - 0000	No		0.02			--	--	--	\$0.00
1073 - 334 - 95 - 0000	No		0.02			--	--	--	\$0.00
1073 - 334 - 96 - 0000	No		0.02			--	--	--	\$0.00
1073 - 391 - 01 - 0000	Yes	Single Family Detached	0.10	2,947	1	2601 E Embry Ln	18929	67	\$3,484.00
1073 - 391 - 02 - 0000	Yes	Single Family Detached	0.10	2,562	1	2607 E Embry Ln	18929	68	\$3,049.00
1073 - 391 - 03 - 0000	Yes	Single Family Detached	0.10	2,837	1	2613 E Embry Ln	18929	69	\$3,329.00
1073 - 391 - 04 - 0000	Yes	Single Family Detached	0.10	2,562	1	2619 E Embry Ln	18929	70	\$3,049.00
1073 - 391 - 05 - 0000	Yes	Single Family Detached	0.10	2,947	1	2625 E Embry Ln	18929	71	\$3,484.00
1073 - 391 - 06 - 0000	Yes	Single Family Detached	0.10	2,837	1	2631 E Embry Ln	18929	72	\$3,329.00
1073 - 391 - 07 - 0000	Yes	Single Family Detached	0.10	2,562	1	2637 E Embry Ln	18929	73	\$3,049.00
1073 - 391 - 08 - 0000	Yes	Single Family Detached	0.10	2,947	1	2643 E Embry Ln	18929	74	\$3,484.00
1073 - 391 - 09 - 0000	Yes	Single Family Detached	0.10	2,837	1	2649 E Embry Ln	18929	75	\$3,329.00
1073 - 391 - 10 - 0000	Yes	Single Family Detached	0.10	2,947	1	2655 E Embry Ln	18929	76	\$3,484.00
1073 - 391 - 11 - 0000	Yes	Single Family Detached	0.10	2,562	1	2661 E Embry Ln	18929	77	\$3,049.00
1073 - 391 - 12 - 0000	Yes	Single Family Detached	0.10	2,837	1	2667 E Embry Ln	18929	78	\$3,329.00
1073 - 391 - 13 - 0000	Yes	Single Family Detached	0.10	2,562	1	2673 E Embry Ln	18929	79	\$3,049.00
1073 - 391 - 14 - 0000	Yes	Single Family Detached	0.09	2,947	1	2679 E Embry Ln	18929	80	\$3,484.00
1073 - 391 - 15 - 0000	Yes	Single Family Detached	0.08	2,837	1	2685 E Embry Ln	18929	81	\$3,329.00
1073 - 391 - 16 - 0000	Yes	Single Family Detached	0.10	2,947	1	2691 E Embry Ln	18929	82	\$3,484.00
1073 - 391 - 17 - 0000	Yes	Single Family Detached	0.14	2,562	1	2697 E Embry Ln	18929	83	\$3,049.00
1073 - 391 - 18 - 0000	Yes	Single Family Detached	0.21	2,947	1	4695 S Mae Wy	18929	84	\$3,484.00
1073 - 391 - 19 - 0000	Yes	Single Family Detached	0.12	2,837	1	4705 S Mae Wy	18929	85	\$3,329.00
1073 - 391 - 20 - 0000	Yes	Single Family Detached	0.11	2,562	1	4715 S Mae Wy	18929	86	\$3,049.00
1073 - 391 - 21 - 0000	Yes	Single Family Detached	0.12	2,947	1	4725 S Mae Wy	18929	87	\$3,484.00
1073 - 391 - 22 - 0000	Yes	Single Family Detached	0.12	2,562	1	4735 S Mae Wy	18929	88	\$3,049.00
1073 - 391 - 23 - 0000	Yes	Single Family Detached	0.12	2,837	1	4745 S Mae Wy	18929	89	\$3,329.00
1073 - 391 - 24 - 0000	Yes	Single Family Detached	0.12	2,947	1	4755 S Mae Wy	18929	90	\$3,484.00
1073 - 391 - 25 - 0000	Yes	Single Family Detached	0.12	2,562	1	4765 S Mae Wy	18929	91	\$3,049.00
1073 - 391 - 26 - 0000	Yes	Single Family Detached	0.12	3,383	1	4775 S Mae Wy	18929	92	\$3,974.00
1073 - 391 - 27 - 0000	Yes	Single Family Detached	0.11	3,085	1	4785 S Mae Wy	18929	93	\$3,639.00
1073 - 391 - 28 - 0000	Yes	Single Family Detached	0.18	3,383	1	4795 S Mae Wy	18929	94	\$3,974.00
1073 - 391 - 29 - 0000	Yes	Single Family Detached	0.16	3,085	1	2696 E Tatum Ln	18929	95	\$3,639.00
1073 - 391 - 30 - 0000	Yes	Single Family Detached	0.11	3,085	1	2688 E Tatum Ln	18929	96	\$3,639.00
1073 - 391 - 31 - 0000	Yes	Single Family Detached	0.12	3,383	1	2680 E Tatum Ln	18929	97	\$3,974.00
1073 - 391 - 32 - 0000	Yes	Single Family Detached One Story	0.11	2,217	1	2672 E Tatum Ln	18929	98	\$3,042.00
1073 - 391 - 33 - 0000	Yes	Single Family Detached	0.11	3,383	1	2664 E Tatum Ln	18929	99	\$3,974.00
1073 - 391 - 34 - 0000	Yes	Single Family Detached	0.11	3,085	1	2656 E Tatum Ln	18929	100	\$3,639.00
1073 - 391 - 35 - 0000	Yes	Single Family Detached	0.12	2,810	1	2648 E Tatum Ln	18929	101	\$3,329.00
1073 - 391 - 36 - 0000	No		2.32			--	--	--	\$0.00
1073 - 391 - 37 - 0000	No		0.58			--	--	--	\$0.00

**City of Ontario
Community Facilities District No. 53
(Tevelde Facilities)
Fiscal Year 2024-25 Special Tax Levy**

Assessor's Parcel Number	Issuance of Building Permit	Land Use Class	Lot Acreage	Residential Floor Area (Sq. Ft.)	Number of Units	Street Address	Tract No.	Lot No.	FY 2024-25 Actual Special Tax
1073 - 391 - 38 - 0000	No		0.05			--	--	--	\$0.00
1073 - 391 - 39 - 0000	No		0.01			--	--	--	\$0.00
1073 - 391 - 40 - 0000	No		0.09			--	--	--	\$0.00
1073 - 392 - 01 - 0000	Yes	Single Family Detached	0.12	3,085	1	2605 E Tatum Ln	18929	102	\$3,639.00
1073 - 392 - 02 - 0000	Yes	Single Family Detached	0.12	2,810	1	2611 E Tatum Ln	18929	103	\$3,329.00
1073 - 392 - 03 - 0000	Yes	Single Family Detached	0.12	3,085	1	2617 E Tatum Ln	18929	104	\$3,639.00
1073 - 392 - 04 - 0000	Yes	Single Family Detached	0.12	3,383	1	2623 E Tatum Ln	18929	105	\$3,974.00
1073 - 392 - 05 - 0000	Yes	Single Family Detached One Story	0.12	2,217	1	2629 E Tatum Ln	18929	106	\$3,042.00
1073 - 392 - 06 - 0000	Yes	Single Family Detached	0.12	3,383	1	2635 E Tatum Ln	18929	107	\$3,974.00
1073 - 392 - 07 - 0000	Yes	Single Family Detached	0.12	3,085	1	2641 E Tatum Ln	18929	108	\$3,639.00
1073 - 392 - 08 - 0000	Yes	Single Family Detached	0.12	2,810	1	2647 E Tatum Ln	18929	109	\$3,329.00
1073 - 392 - 09 - 0000	Yes	Single Family Detached	0.12	3,383	1	2653 E Tatum Ln	18929	110	\$3,974.00
1073 - 392 - 10 - 0000	Yes	Single Family Detached	0.12	2,810	1	2659 E Tatum Ln	18929	111	\$3,329.00
1073 - 392 - 11 - 0000	Yes	Single Family Detached	0.12	3,085	1	2665 E Tatum Ln	18929	112	\$3,639.00
1073 - 392 - 12 - 0000	Yes	Single Family Detached	0.12	3,383	1	2671 E Tatum Ln	18929	113	\$3,974.00
1073 - 392 - 13 - 0000	Yes	Single Family Detached	0.13	2,810	1	4772 S Mae Wy	18929	114	\$3,329.00
1073 - 392 - 14 - 0000	Yes	Single Family Detached	0.12	3,085	1	4762 S Mae Wy	18929	115	\$3,639.00
1073 - 392 - 15 - 0000	Yes	Single Family Detached	0.12	3,383	1	4752 S Mae Wy	18929	116	\$3,974.00
1073 - 392 - 16 - 0000	Yes	Single Family Detached	0.12	2,810	1	2674 E Harlow Ln	18929	117	\$3,329.00
1073 - 392 - 17 - 0000	Yes	Single Family Detached	0.12	3,383	1	2668 E Harlow Ln	18929	118	\$3,974.00
1073 - 392 - 18 - 0000	Yes	Single Family Detached	0.12	3,085	1	2662 E Harlow Ln	18929	119	\$3,639.00
1073 - 392 - 19 - 0000	Yes	Single Family Detached	0.12	2,810	1	2656 E Harlow Ln	18929	120	\$3,329.00
1073 - 392 - 20 - 0000	Yes	Single Family Detached	0.12	3,085	1	2650 E Harlow Ln	18929	121	\$3,639.00
1073 - 392 - 21 - 0000	Yes	Single Family Detached	0.12	3,383	1	2644 E Harlow Ln	18929	122	\$3,974.00
1073 - 392 - 22 - 0000	Yes	Single Family Detached	0.12	2,810	1	2638 E Harlow Ln	18929	123	\$3,329.00
1073 - 392 - 23 - 0000	Yes	Single Family Detached	0.12	3,085	1	2632 E Harlow Ln	18929	124	\$3,639.00
1073 - 392 - 24 - 0000	Yes	Single Family Detached	0.12	2,810	1	2626 E Harlow Ln	18929	125	\$3,329.00
1073 - 392 - 25 - 0000	Yes	Single Family Detached	0.12	3,383	1	2620 E Harlow Ln	18929	126	\$3,974.00
1073 - 392 - 26 - 0000	Yes	Single Family Detached	0.12	3,085	1	2614 E Harlow Ln	18929	127	\$3,639.00
1073 - 392 - 27 - 0000	Yes	Single Family Detached	0.12	3,383	1	2608 E Harlow Ln	18929	128	\$3,974.00
1073 - 392 - 28 - 0000	Yes	Single Family Detached	0.11	2,947	1	2603 E Harlow Ln	18929	129	\$3,484.00
1073 - 392 - 29 - 0000	Yes	Single Family Detached	0.10	2,562	1	2609 E Harlow Ln	18929	130	\$3,049.00
1073 - 392 - 30 - 0000	Yes	Single Family Detached	0.10	2,837	1	2615 E Harlow Ln	18929	131	\$3,329.00
1073 - 392 - 31 - 0000	Yes	Single Family Detached	0.10	2,562	1	2621 E Harlow Ln	18929	132	\$3,049.00
1073 - 392 - 32 - 0000	Yes	Single Family Detached	0.10	2,947	1	2627 E Harlow Ln	18929	133	\$3,484.00
1073 - 392 - 33 - 0000	Yes	Single Family Detached	0.10	2,837	1	2633 E Harlow Ln	18929	134	\$3,329.00
1073 - 392 - 34 - 0000	Yes	Single Family Detached	0.10	2,562	1	2639 E Harlow Ln	18929	135	\$3,049.00
1073 - 392 - 35 - 0000	Yes	Single Family Detached	0.10	2,947	1	2645 E Harlow Ln	18929	136	\$3,484.00
1073 - 392 - 36 - 0000	Yes	Single Family Detached	0.10	2,837	1	2651 E Harlow Ln	18929	137	\$3,329.00
1073 - 392 - 37 - 0000	Yes	Single Family Detached	0.10	2,947	1	2657 E Harlow Ln	18929	138	\$3,484.00
1073 - 392 - 38 - 0000	Yes	Single Family Detached	0.10	2,562	1	2663 E Harlow Ln	18929	139	\$3,049.00
1073 - 392 - 39 - 0000	Yes	Single Family Detached	0.10	2,947	1	2669 E Harlow Ln	18929	140	\$3,484.00
1073 - 392 - 40 - 0000	Yes	Single Family Detached	0.10	2,837	1	2675 E Harlow Ln	18929	141	\$3,329.00
1073 - 392 - 41 - 0000	Yes	Single Family Detached	0.10	2,562	1	2681 E Harlow Ln	18929	142	\$3,049.00
1073 - 392 - 42 - 0000	Yes	Single Family Detached	0.11	2,947	1	2687 E Harlow Ln	18929	143	\$3,484.00
1073 - 392 - 43 - 0000	Yes	Single Family Detached	0.11	2,562	1	2688 E Embry Ln	18929	144	\$3,049.00
1073 - 392 - 44 - 0000	Yes	Single Family Detached	0.10	2,837	1	2682 E Embry Ln	18929	145	\$3,329.00
1073 - 392 - 45 - 0000	Yes	Single Family Detached	0.10	2,947	1	2676 E Embry Ln	18929	146	\$3,484.00
1073 - 392 - 46 - 0000	Yes	Single Family Detached	0.10	2,562	1	2670 E Embry Ln	18929	147	\$3,049.00
1073 - 392 - 47 - 0000	Yes	Single Family Detached	0.10	2,837	1	2664 E Embry Ln	18929	148	\$3,329.00
1073 - 392 - 48 - 0000	Yes	Single Family Detached	0.10	2,562	1	2658 E Embry Ln	18929	149	\$3,049.00
1073 - 392 - 49 - 0000	Yes	Single Family Detached	0.10	2,947	1	2652 E Embry Ln	18929	150	\$3,484.00
1073 - 392 - 50 - 0000	Yes	Single Family Detached	0.10	2,562	1	2646 E Embry Ln	18929	151	\$3,049.00
1073 - 392 - 51 - 0000	Yes	Single Family Detached	0.10	2,837	1	2640 E Embry Ln	18929	152	\$3,329.00
1073 - 392 - 52 - 0000	Yes	Single Family Detached	0.10	2,947	1	2634 E Embry Ln	18929	153	\$3,484.00
1073 - 392 - 53 - 0000	Yes	Single Family Detached	0.10	2,837	1	2628 E Embry Ln	18929	154	\$3,329.00
1073 - 392 - 54 - 0000	Yes	Single Family Detached	0.10	2,947	1	2622 E Embry Ln	18929	155	\$3,484.00
1073 - 392 - 55 - 0000	Yes	Single Family Detached	0.10	2,562	1	2616 E Embry Ln	18929	156	\$3,049.00
1073 - 392 - 56 - 0000	Yes	Single Family Detached	0.10	2,947	1	2610 E Embry Ln	18929	157	\$3,484.00
1073 - 392 - 57 - 0000	Yes	Single Family Detached	0.11	2,837	1	2604 E Embry Ln	18929	158	\$3,329.00
1073 - 392 - 58 - 0000	No		0.02			--	--	--	\$0.00
1073 - 392 - 59 - 0000	No		0.02			--	--	--	\$0.00
1073 - 392 - 60 - 0000	No		0.01			--	--	--	\$0.00
1073 - 392 - 61 - 0000	No		0.01			--	--	--	\$0.00
1073 - 392 - 62 - 0000	No		0.02			--	--	--	\$0.00
1073 - 401 - 01 - 0000	Yes	Single Family Detached	0.09	2,451	1	2595 E Embry Ln	18929	31	\$2,956.00
1073 - 401 - 02 - 0000	Yes	Single Family Detached	0.09	2,264	1	2585 E Embry Ln	18929	32	\$2,642.00
1073 - 401 - 03 - 0000	Yes	Single Family Detached	0.09	2,674	1	2575 E Embry Ln	18929	33	\$3,094.00
1073 - 401 - 04 - 0000	Yes	Single Family Detached	0.09	2,451	1	2565 E Embry Ln	18929	34	\$2,956.00
1073 - 401 - 05 - 0000	Yes	Single Family Detached	0.09	2,674	1	2555 E Embry Ln	18929	35	\$3,094.00
1073 - 401 - 06 - 0000	Yes	Single Family Detached	0.09	2,264	1	2545 E Embry Ln	18929	36	\$2,642.00
1073 - 401 - 07 - 0000	Yes	Single Family Detached	0.09	2,674	1	2535 E Embry Ln	18929	37	\$3,094.00

City of Ontario
Community Facilities District No. 53
(Tevelde Facilities)
Fiscal Year 2024-25 Special Tax Levy

Assessor's Parcel Number	Issuance of Building Permit	Land Use Class	Lot Acreage	Residential Floor Area (Sq. Ft.)	Number of Units	Street Address	Tract No.	Lot No.	FY 2024-25 Actual Special Tax
1073 - 401 - 08 - 0000	Yes	Single Family Detached	0.10	2,451	1	2525 E Embry Ln	18929	38	\$2,956.00
1073 - 401 - 09 - 0000	Yes	Single Family Detached	0.10	2,264	1	2515 E Embry Ln	18929	39	\$2,642.00
1073 - 401 - 10 - 0000	Yes	Single Family Detached	0.10	2,451	1	2512 E Hazel St	18929	40	\$2,956.00
1073 - 401 - 11 - 0000	Yes	Single Family Detached	0.10	2,674	1	2522 E Hazel St	18929	41	\$3,094.00
1073 - 401 - 12 - 0000	Yes	Single Family Detached	0.09	2,264	1	2532 E Hazel St	18929	42	\$2,642.00
1073 - 401 - 13 - 0000	Yes	Single Family Detached	0.09	2,674	1	2542 E Hazel St	18929	43	\$3,094.00
1073 - 401 - 14 - 0000	Yes	Single Family Detached	0.09	2,451	1	2552 E Hazel St	18929	44	\$2,956.00
1073 - 401 - 15 - 0000	Yes	Single Family Detached	0.09	2,264	1	2562 E Hazel St	18929	45	\$2,642.00
1073 - 401 - 16 - 0000	Yes	Single Family Detached	0.09	2,451	1	2572 E Hazel St	18929	46	\$2,956.00
1073 - 401 - 17 - 0000	Yes	Single Family Detached	0.09	2,674	1	2582 E Hazel St	18929	47	\$3,094.00
1073 - 401 - 18 - 0000	Yes	Single Family Detached	0.09	2,264	1	2592 E Hazel St	18929	48	\$2,642.00
1073 - 401 - 19 - 0000	Yes	Single Family Detached	0.09	2,674	1	2593 E Hazel St	18929	49	\$3,094.00
1073 - 401 - 20 - 0000	Yes	Single Family Detached	0.09	2,451	1	2583 E Hazel St	18929	50	\$2,956.00
1073 - 401 - 21 - 0000	Yes	Single Family Detached	0.09	2,264	1	2573 E Hazel St	18929	51	\$2,642.00
1073 - 401 - 22 - 0000	Yes	Single Family Detached	0.09	2,674	1	2563 E Hazel St	18929	52	\$3,094.00
1073 - 401 - 23 - 0000	Yes	Single Family Detached	0.09	2,264	1	2553 E Hazel St	18929	53	\$2,642.00
1073 - 401 - 24 - 0000	Yes	Single Family Detached	0.09	2,451	1	2543 E Hazel St	18929	54	\$2,956.00
1073 - 401 - 25 - 0000	Yes	Single Family Detached	0.09	2,674	1	2533 E Hazel St	18929	55	\$3,094.00
1073 - 401 - 26 - 0000	Yes	Single Family Detached	0.10	2,451	1	2523 E Hazel St	18929	56	\$2,956.00
1073 - 401 - 27 - 0000	Yes	Single Family Detached	0.10	2,264	1	2513 E Hazel St	18929	57	\$2,642.00
1073 - 401 - 28 - 0000	Yes	Single Family Detached	0.09	2,674	1	2510 E Violet Ln	18929	58	\$3,094.00
1073 - 401 - 29 - 0000	Yes	Single Family Detached	0.09	2,264	1	2520 E Violet Ln	18929	59	\$2,642.00
1073 - 401 - 30 - 0000	Yes	Single Family Detached	0.09	2,451	1	2530 E Violet Ln	18929	60	\$2,956.00
1073 - 401 - 31 - 0000	Yes	Single Family Detached	0.09	2,674	1	2540 E Violet Ln	18929	61	\$3,094.00
1073 - 401 - 32 - 0000	Yes	Single Family Detached	0.09	2,451	1	2550 E Violet Ln	18929	62	\$2,956.00
1073 - 401 - 33 - 0000	Yes	Single Family Detached	0.09	2,264	1	2560 E Violet Ln	18929	63	\$2,642.00
1073 - 401 - 34 - 0000	Yes	Single Family Detached	0.09	2,451	1	2570 E Violet Ln	18929	64	\$2,956.00
1073 - 401 - 35 - 0000	Yes	Single Family Detached	0.09	2,674	1	2580 E Violet Ln	18929	65	\$3,094.00
1073 - 401 - 36 - 0000	Yes	Single Family Detached	0.09	2,264	1	2590 E Violet Ln	18929	66	\$2,642.00
1073 - 401 - 37 - 0000	No		0.02			--	--	--	\$0.00
1073 - 401 - 38 - 0000	No		0.02			--	--	--	\$0.00
1073 - 401 - 39 - 0000	No		0.02			--	--	--	\$0.00
1073 - 401 - 40 - 0000	No		0.02			--	--	--	\$0.00
1073 - 402 - 01 - 0000	Yes	Single Family Detached	0.11	2,674	1	2591 E Violet Ln	18929	1	\$3,094.00
1073 - 402 - 02 - 0000	Yes	Single Family Detached	0.10	2,451	1	2581 E Violet Ln	18929	2	\$2,956.00
1073 - 402 - 03 - 0000	Yes	Single Family Detached	0.10	2,264	1	2571 E Violet Ln	18929	3	\$2,642.00
1073 - 402 - 04 - 0000	Yes	Single Family Detached	0.10	2,674	1	2561 E Violet Ln	18929	4	\$3,094.00
1073 - 402 - 05 - 0000	Yes	Single Family Detached	0.10	2,264	1	2551 E Violet Ln	18929	5	\$2,642.00
1073 - 402 - 06 - 0000	Yes	Single Family Detached	0.10	2,451	1	2541 E Violet Ln	18929	6	\$2,956.00
1073 - 402 - 07 - 0000	Yes	Single Family Detached	0.10	2,674	1	2531 E Violet Ln	18929	7	\$3,094.00
1073 - 402 - 08 - 0000	Yes	Single Family Detached	0.09	2,451	1	2521 E Violet Ln	18929	8	\$2,956.00
1073 - 402 - 09 - 0000	Yes	Single Family Detached	0.09	2,264	1	2511 E Violet Ln	18929	9	\$2,642.00
1073 - 402 - 10 - 0000	Yes	Single Family Detached	0.14	2,451	1	2501 E Violet Ln	18929	10	\$2,956.00
1073 - 402 - 11 - 0000	Yes	Single Family Detached	0.16	2,674	1	4608 S Piper Wy	18929	11	\$3,094.00
1073 - 402 - 12 - 0000	Yes	Single Family Detached	0.11	2,264	1	4616 S Piper Wy	18929	12	\$2,642.00
1073 - 402 - 13 - 0000	Yes	Single Family Detached	0.09	2,451	1	4624 S Piper Wy	18929	13	\$2,956.00
1073 - 402 - 14 - 0000	Yes	Single Family Detached	0.09	2,674	1	4632 S Piper Wy	18929	14	\$3,094.00
1073 - 402 - 15 - 0000	Yes	Single Family Detached	0.09	2,264	1	4640 S Piper Wy	18929	15	\$2,642.00
1073 - 402 - 16 - 0000	Yes	Single Family Detached	0.09	2,674	1	4648 S Piper Wy	18929	16	\$3,094.00
1073 - 402 - 17 - 0000	Yes	Single Family Detached	0.09	2,451	1	4656 S Piper Wy	18929	17	\$2,956.00
1073 - 402 - 18 - 0000	Yes	Single Family Detached	0.09	2,264	1	4664 S Piper Wy	18929	18	\$2,642.00
1073 - 402 - 19 - 0000	Yes	Single Family Detached	0.09	2,451	1	4672 S Piper Wy	18929	19	\$2,956.00
1073 - 402 - 20 - 0000	Yes	Single Family Detached	0.09	2,674	1	4680 S Piper Wy	18929	20	\$3,094.00
1073 - 402 - 21 - 0000	Yes	Single Family Detached	0.09	2,264	1	4688 S Piper Wy	18929	21	\$2,642.00
1073 - 402 - 22 - 0000	Yes	Single Family Detached	0.09	2,674	1	4696 S Piper Wy	18929	22	\$3,094.00
1073 - 402 - 23 - 0000	Yes	Single Family Detached	0.13	3,755	1	2508 E Embry Ln	18929	23	\$4,356.00
1073 - 402 - 24 - 0000	Yes	Single Family Detached	0.12	3,427	1	2520 E Embry Ln	18929	24	\$3,998.00
1073 - 402 - 25 - 0000	Yes	Single Family Detached	0.12	3,733	1	2532 E Embry Ln	18929	25	\$4,356.00
1073 - 402 - 26 - 0000	Yes	Single Family Detached	0.12	3,438	1	2544 E Embry Ln	18929	26	\$3,998.00
1073 - 402 - 27 - 0000	Yes	Single Family Detached	0.12	3,721	1	2556 E Embry Ln	18929	27	\$4,356.00
1073 - 402 - 28 - 0000	Yes	Single Family Detached One Story	0.12	2,312	1	2568 E Embry Ln	18929	28	\$3,123.00
1073 - 402 - 29 - 0000	Yes	Single Family Detached	0.12	3,427	1	2580 E Embry Ln	18929	29	\$3,998.00
1073 - 402 - 30 - 0000	Yes	Single Family Detached	0.13	3,755	1	2592 E Embry Ln	18929	30	\$4,356.00
1073 - 402 - 31 - 0000	Yes	Single Family Detached	0.13	3,721	1	2589 E Harlow Ln	18929	159	\$4,356.00
1073 - 402 - 32 - 0000	Yes	Single Family Detached One Story	0.12	2,312	1	2577 E Harlow Ln	18929	160	\$3,123.00
1073 - 402 - 33 - 0000	Yes	Single Family Detached	0.12	3,733	1	2565 E Harlow Ln	18929	161	\$4,356.00
1073 - 402 - 34 - 0000	Yes	Single Family Detached	0.12	3,438	1	2553 E Harlow Ln	18929	162	\$3,998.00
1073 - 402 - 35 - 0000	Yes	Single Family Detached One Story	0.12	2,312	1	2541 E Harlow Ln	18929	163	\$3,123.00
1073 - 402 - 36 - 0000	Yes	Single Family Detached	0.12	3,427	1	2529 E Harlow Ln	18929	164	\$3,998.00
1073 - 402 - 37 - 0000	Yes	Single Family Detached	0.12	3,721	1	2517 E Harlow Ln	18929	165	\$4,356.00
1073 - 402 - 38 - 0000	Yes	Single Family Detached	0.12	3,438	1	2505 E Harlow Ln	18929	166	\$3,998.00
1073 - 402 - 39 - 0000	Yes	Single Family Detached	0.12	3,427	1	4738 S Reese Wy	18929	167	\$3,998.00

City of Ontario
Community Facilities District No. 53
(Tevelde Facilities)
Fiscal Year 2024-25 Special Tax Levy

Assessor's Parcel Number	Issuance of Building Permit	Land Use Class	Lot Acreage	Residential Floor Area (Sq. Ft.)	Number of Units	Street Address	Tract No.	Lot No.	FY 2024-25 Actual Special Tax
1073 - 402 - 40 - 0000	Yes	Single Family Detached	0.12	3,755	1	4748 S Reese Wy	18929	168	\$4,356.00
1073 - 402 - 41 - 0000	Yes	Single Family Detached One Story	0.12	2,312	1	4758 S Reese Wy	18929	169	\$3,123.00
1073 - 402 - 42 - 0000	Yes	Single Family Detached	0.12	3,733	1	4768 S Reese Wy	18929	170	\$4,356.00
1073 - 402 - 43 - 0000	Yes	Single Family Detached One Story	0.12	2,312	1	4778 S Reese Wy	18929	171	\$3,123.00
1073 - 402 - 44 - 0000	Yes	Single Family Detached	0.12	3,427	1	4788 S Reese Wy	18929	172	\$3,998.00
1073 - 402 - 45 - 0000	Yes	Single Family Detached	0.12	3,755	1	4798 S Reese Wy	18929	173	\$4,356.00
1073 - 402 - 46 - 0000	Yes	Single Family Detached	0.12	3,403	1	4808 S Reese Wy	18929	174	\$3,998.00
1073 - 402 - 47 - 0000	Yes	Single Family Detached One Story	0.12	2,312	1	4818 S Reese Wy	18929	175	\$3,123.00
1073 - 402 - 48 - 0000	No		0.29			--	--	--	\$0.00
1073 - 402 - 50 - 0000	No		0.40			--	--	--	\$0.00
1073 - 402 - 51 - 0000	No		0.01			--	--	--	\$0.00
1073 - 402 - 52 - 0000	No		0.02			--	--	--	\$0.00
1073 - 402 - 53 - 0000	No		0.08			--	--	--	\$0.00
1073 - 402 - 54 - 0000	No		1.61			--	--	--	\$0.00
1073 - 403 - 01 - 0000	Yes	Single Family Detached	0.13	3,733	1	4819 S Reese Wy	18929	176	\$4,356.00
1073 - 403 - 02 - 0000	Yes	Single Family Detached One Story	0.12	2,312	1	4809 S Reese Wy	18929	177	\$3,123.00
1073 - 403 - 03 - 0000	Yes	Single Family Detached	0.12	3,438	1	4799 S Reese Wy	18929	178	\$3,998.00
1073 - 403 - 04 - 0000	Yes	Single Family Detached One Story	0.12	2,312	1	4789 S Reese Wy	18929	179	\$3,123.00
1073 - 403 - 05 - 0000	Yes	Single Family Detached	0.12	3,721	1	4779 S Reese Wy	18929	180	\$4,356.00
1073 - 403 - 06 - 0000	Yes	Single Family Detached	0.12	3,403	1	4769 S Reese Wy	18929	181	\$3,998.00
1073 - 403 - 07 - 0000	Yes	Single Family Detached One Story	0.12	2,312	1	4759 S Reese Wy	18929	182	\$3,123.00
1073 - 403 - 08 - 0000	Yes	Single Family Detached	0.13	3,733	1	4749 S Reese Wy	18929	183	\$4,356.00
1073 - 403 - 09 - 0000	Yes	Single Family Detached	0.13	3,755	1	4746 S Ansley Av	18929	184	\$4,356.00
1073 - 403 - 10 - 0000	Yes	Single Family Detached	0.12	3,438	1	4756 S Ansley Av	18929	185	\$3,998.00
1073 - 403 - 11 - 0000	Yes	Single Family Detached One Story	0.12	2,312	1	4766 S Ansley Av	18929	186	\$3,123.00
1073 - 403 - 12 - 0000	Yes	Single Family Detached	0.12	3,427	1	4776 S Ansley Av	18929	187	\$3,998.00
1073 - 403 - 13 - 0000	Yes	Single Family Detached	0.12	3,721	1	4786 S Ansley Av	18929	188	\$4,356.00
1073 - 403 - 14 - 0000	Yes	Single Family Detached One Story	0.12	2,312	1	4796 S Ansley Av	18929	189	\$3,123.00
1073 - 403 - 15 - 0000	Yes	Single Family Detached	0.12	3,427	1	4806 S Ansley Av	18929	190	\$3,998.00
1073 - 403 - 16 - 0000	Yes	Single Family Detached	0.13	3,721	1	4816 S Ansley Av	18929	191	\$4,356.00
1073 - 403 - 17 - 0000	Yes	Single Family Detached	0.13	3,755	1	4817 S Ansley Av	18929	192	\$4,356.00
1073 - 403 - 18 - 0000	Yes	Single Family Detached One Story	0.12	2,312	1	4807 S Ansley Av	18929	193	\$3,123.00
1073 - 403 - 19 - 0000	Yes	Single Family Detached	0.12	3,438	1	4797 S Ansley Av	18929	194	\$3,998.00
1073 - 403 - 20 - 0000	Yes	Single Family Detached	0.12	3,721	1	4787 S Ansley Av	18929	195	\$4,356.00
1073 - 403 - 21 - 0000	Yes	Single Family Detached	0.12	3,755	1	4777 S Ansley Av	18929	196	\$4,356.00
1073 - 403 - 22 - 0000	Yes	Single Family Detached	0.12	3,427	1	4767 S Ansley Av	18929	197	\$3,998.00
1073 - 403 - 23 - 0000	Yes	Single Family Detached One Story	0.12	2,312	1	4757 S Ansley Av	18929	198	\$3,123.00
1073 - 403 - 24 - 0000	Yes	Single Family Detached	0.13	3,721	1	4747 S Ansley Av	18929	199	\$4,356.00
1073 - 403 - 25 - 0000	Yes	Single Family Detached	0.13	3,721	1	4750 S Ivy Av	18929	200	\$4,356.00
1073 - 403 - 26 - 0000	Yes	Single Family Detached	0.12	3,403	1	4760 S Ivy Av	18929	201	\$3,998.00
1073 - 403 - 27 - 0000	Yes	Single Family Detached One Story	0.12	2,312	1	4770 S Ivy Av	18929	202	\$3,123.00
1073 - 403 - 28 - 0000	Yes	Single Family Detached	0.12	3,427	1	4780 S Ivy Av	18929	203	\$3,998.00
1073 - 403 - 29 - 0000	Yes	Single Family Detached	0.12	3,733	1	4790 S Ivy Av	18929	204	\$4,356.00
1073 - 403 - 30 - 0000	Yes	Single Family Detached One Story	0.12	2,312	1	4800 S Ivy Av	18929	205	\$3,123.00
1073 - 403 - 31 - 0000	Yes	Single Family Detached	0.12	3,438	1	4810 S Ivy Av	18929	206	\$3,998.00
1073 - 403 - 32 - 0000	Yes	Single Family Detached One Story	0.13	2,312	1	4820 S Ivy Av	18929	207	\$3,123.00
1073 - 403 - 33 - 0000	No		0.02			--	--	--	\$0.00
1073 - 403 - 34 - 0000	No		0.02			--	--	--	\$0.00
1073 - 403 - 35 - 0000	No		0.02			--	--	--	\$0.00
1073 - 403 - 36 - 0000	No		0.02			--	--	--	\$0.00

Total Special Tax Levy for FY 2024-25	\$1,481,365.00
--	-----------------------

City of Ontario
Community Facilities District No. 54
(Esperanza Facilities)
Fiscal Year 2024-25 Special Tax Levy

Assessor's Parcel Number	Issuance of Building Permit	Land Use Class	Residential Floor Area (Sq. Ft.)	Number of Units	Street Address	Tract No.	Lot No.	FY 2024-25 Actual Special Tax
1073 - 101 - 01 - 0000	No					--	--	\$0.00
1073 - 101 - 03 - 0000	No					--	--	\$0.00
1073 - 311 - 01 - 0000	Yes	Single Family Detached	2,510	1	4505 S Anniston Av	17931	43	\$3,016.00
1073 - 311 - 02 - 0000	Yes	Single Family Detached	2,960	1	4513 S Anniston Av	17931	44	\$3,441.00
1073 - 311 - 03 - 0000	Yes	Single Family Detached	2,510	1	4521 S Anniston Av	17931	45	\$3,016.00
1073 - 311 - 04 - 0000	Yes	Single Family Detached	2,960	1	4529 S Anniston Av	17931	46	\$3,441.00
1073 - 311 - 05 - 0000	Yes	Single Family Detached	2,749	1	4537 S Anniston Av	17931	47	\$3,216.00
1073 - 311 - 06 - 0000	Yes	Single Family Detached	2,960	1	4545 S Anniston Av	17931	48	\$3,441.00
1073 - 311 - 07 - 0000	Yes	Single Family Detached	2,510	1	4553 S Anniston Av	17931	49	\$3,016.00
1073 - 311 - 08 - 0000	Yes	Single Family Detached	2,960	1	4561 S Anniston Av	17931	50	\$3,441.00
1073 - 311 - 09 - 0000	Yes	Single Family Detached	2,510	1	4569 S Anniston Av	17931	51	\$3,016.00
1073 - 311 - 10 - 0000	Yes	Single Family Detached	2,960	1	4577 S Anniston Av	17931	52	\$3,441.00
1073 - 311 - 11 - 0000	Yes	Single Family Detached	2,749	1	4585 S Anniston Av	17931	53	\$3,216.00
1073 - 311 - 12 - 0000	Yes	Single Family Detached	2,510	1	4590 S Mendocino Av	17931	54	\$3,016.00
1073 - 311 - 13 - 0000	Yes	Single Family Detached	2,960	1	4582 S Mendocino Av	17931	55	\$3,441.00
1073 - 311 - 14 - 0000	Yes	Single Family Detached	2,510	1	4574 S Mendocino Av	17931	56	\$3,016.00
1073 - 311 - 15 - 0000	Yes	Single Family Detached	2,960	1	4566 S Mendocino Av	17931	57	\$3,441.00
1073 - 311 - 16 - 0000	Yes	Single Family Detached	2,749	1	4558 S Mendocino Av	17931	58	\$3,216.00
1073 - 311 - 17 - 0000	Yes	Single Family Detached	2,510	1	4550 S Mendocino Av	17931	59	\$3,016.00
1073 - 311 - 18 - 0000	Yes	Single Family Detached	2,960	1	4542 S Mendocino Av	17931	60	\$3,441.00
1073 - 311 - 19 - 0000	Yes	Single Family Detached	2,510	1	4534 S Mendocino Av	17931	61	\$3,016.00
1073 - 311 - 20 - 0000	Yes	Single Family Detached	2,960	1	4526 S Mendocino Av	17931	62	\$3,441.00
1073 - 311 - 21 - 0000	Yes	Single Family Detached	2,749	1	4518 S Mendocino Av	17931	63	\$3,216.00
1073 - 311 - 22 - 0000	Yes	Single Family Detached	2,510	1	4510 S Mendocino Av	17931	64	\$3,016.00
1073 - 311 - 23 - 0000	Yes	Single Family Detached	2,960	1	4502 S Mendocino Av	17931	65	\$3,441.00
1073 - 311 - 24 - 0000	Yes	Single Family Detached	2,749	1	4485 S Mendocino Av	17931	66	\$3,216.00
1073 - 311 - 25 - 0000	Yes	Single Family Detached	2,749	1	4493 S Mendocino Av	17931	67	\$3,216.00
1073 - 311 - 26 - 0000	Yes	Single Family Detached	2,510	1	4501 S Mendocino Av	17931	68	\$3,016.00
1073 - 311 - 27 - 0000	Yes	Single Family Detached	2,749	1	4509 S Mendocino Av	17931	69	\$3,216.00
1073 - 311 - 28 - 0000	Yes	Single Family Detached	2,510	1	4517 S Mendocino Av	17931	70	\$3,016.00
1073 - 311 - 29 - 0000	Yes	Single Family Detached	2,749	1	4525 S Mendocino Av	17931	71	\$3,216.00
1073 - 311 - 30 - 0000	Yes	Single Family Detached	2,749	1	4533 S Mendocino Av	17931	72	\$3,216.00
1073 - 311 - 31 - 0000	Yes	Single Family Detached	2,960	1	4541 S Mendocino Av	17931	73	\$3,441.00
1073 - 311 - 32 - 0000	Yes	Single Family Detached	2,510	1	4549 S Mendocino Av	17931	74	\$3,016.00
1073 - 311 - 33 - 0000	Yes	Single Family Detached	2,960	1	4557 S Mendocino Av	17931	75	\$3,441.00
1073 - 311 - 34 - 0000	Yes	Single Family Detached	2,749	1	4565 S Mendocino Av	17931	76	\$3,216.00
1073 - 311 - 35 - 0000	Yes	Single Family Detached	2,960	1	4573 S Mendocino Av	17931	77	\$3,441.00
1073 - 311 - 36 - 0000	Yes	Single Family Detached	2,510	1	4080 E Fincastle St	17931	78	\$3,016.00
1073 - 311 - 37 - 0000	Yes	Single Family Detached	2,960	1	4072 E Fincastle St	17931	79	\$3,441.00
1073 - 311 - 38 - 0000	Yes	Single Family Detached	2,510	1	4062 E Fincastle St	17931	80	\$3,016.00
1073 - 311 - 39 - 0000	Yes	Single Family Detached	2,749	1	4052 E Fincastle St	17931	81	\$3,216.00
1073 - 311 - 40 - 0000	Yes	Single Family Detached	2,960	1	4042 E Fincastle St	17931	82	\$3,441.00
1073 - 311 - 41 - 0000	Yes	Single Family Detached	2,510	1	4032 E Fincastle St	17931	83	\$3,016.00
1073 - 311 - 42 - 0000	Yes	Single Family Detached	2,960	1	4022 E Fincastle St	17931	84	\$3,441.00
1073 - 311 - 43 - 0000	Yes	Single Family Detached	2,749	1	4012 E Fincastle St	17931	85	\$3,216.00
1073 - 311 - 44 - 0000	Yes	Single Family Detached	2,749	1	4484 S Amherst Av	17931	86	\$3,216.00
1073 - 311 - 45 - 0000	Yes	Single Family Detached	2,510	1	4492 S Amherst Av	17931	87	\$3,016.00
1073 - 311 - 46 - 0000	Yes	Single Family Detached	2,749	1	4500 S Amherst Av	17931	88	\$3,216.00
1073 - 311 - 47 - 0000	Yes	Single Family Detached	2,510	1	4508 S Amherst Av	17931	89	\$3,016.00
1073 - 311 - 48 - 0000	Yes	Single Family Detached	2,749	1	4516 S Amherst Av	17931	90	\$3,216.00
1073 - 311 - 49 - 0000	Yes	Single Family Detached	2,510	1	4524 S Amherst Av	17931	91	\$3,016.00
1073 - 311 - 50 - 0000	Yes	Single Family Detached	2,749	1	4532 S Amherst Av	17931	92	\$3,216.00
1073 - 311 - 51 - 0000	Yes	Single Family Detached	2,960	1	4540 S Amherst Av	17931	93	\$3,441.00
1073 - 311 - 52 - 0000	Yes	Single Family Detached	2,510	1	4548 S Amherst Av	17931	94	\$3,016.00
1073 - 311 - 53 - 0000	Yes	Single Family Detached	2,749	1	4556 S Amherst Av	17931	95	\$3,216.00
1073 - 311 - 54 - 0000	Yes	Single Family Detached	2,960	1	4564 S Amherst Av	17931	96	\$3,441.00
1073 - 311 - 55 - 0000	Yes	Single Family Detached	2,749	1	4572 S Amherst Av	17931	97	\$3,216.00
1073 - 311 - 56 - 0000	Yes	Single Family Detached	2,510	1	4580 S Amherst Av	17931	98	\$3,016.00
1073 - 311 - 57 - 0000	Yes	Single Family Detached	2,749	1	4588 S Amherst Av	17931	99	\$3,216.00
1073 - 311 - 58 - 0000	Yes	Single Family Detached	2,960	1	4596 S Amherst Av	17931	100	\$3,441.00
1073 - 311 - 59 - 0000	No					--	--	\$0.00
1073 - 311 - 60 - 0000	No					--	--	\$0.00
1073 - 312 - 01 - 0000	Yes	Single Family Detached	2,749	1	4512 S Calistoga Av	17931	1	\$3,216.00
1073 - 312 - 02 - 0000	Yes	Single Family Detached	2,960	1	4522 S Calistoga Av	17931	2	\$3,441.00

City of Ontario
Community Facilities District No. 54
(Esperanza Facilities)
Fiscal Year 2024-25 Special Tax Levy

Assessor's Parcel Number	Issuance of Building Permit	Land Use Class	Residential Floor Area (Sq. Ft.)	Number of Units	Street Address	Tract No.	Lot No.	FY 2024-25 Actual Special Tax
1073 - 312 - 03 - 0000	Yes	Single Family Detached	2,510	1	4532 S Calistoga Av	17931	3	\$3,016.00
1073 - 312 - 04 - 0000	Yes	Single Family Detached	2,960	1	4542 S Calistoga Av	17931	4	\$3,441.00
1073 - 312 - 05 - 0000	Yes	Single Family Detached	2,510	1	4552 S Calistoga Av	17931	5	\$3,016.00
1073 - 312 - 06 - 0000	Yes	Single Family Detached	2,960	1	4562 S Calistoga Av	17931	6	\$3,441.00
1073 - 312 - 07 - 0000	Yes	Single Family Detached	2,749	1	4572 S Calistoga Av	17931	7	\$3,216.00
1073 - 312 - 08 - 0000	Yes	Single Family Detached	2,960	1	3902 E Fincastle St	17931	8	\$3,441.00
1073 - 312 - 09 - 0000	Yes	Single Family Detached	2,749	1	3912 E Fincastle St	17931	9	\$3,216.00
1073 - 312 - 10 - 0000	Yes	Single Family Detached	2,960	1	3922 E Fincastle St	17931	10	\$3,441.00
1073 - 312 - 11 - 0000	Yes	Single Family Detached	2,510	1	3932 E Fincastle St	17931	11	\$3,016.00
1073 - 312 - 12 - 0000	Yes	Single Family Detached	2,960	1	3942 E Fincastle St	17931	12	\$3,441.00
1073 - 312 - 13 - 0000	Yes	Single Family Detached	2,749	1	3952 E Fincastle St	17931	13	\$3,216.00
1073 - 312 - 14 - 0000	Yes	Single Family Detached	2,960	1	3962 E Fincastle St	17931	14	\$3,441.00
1073 - 312 - 15 - 0000	Yes	Single Family Detached	2,510	1	3972 E Fincastle St	17931	15	\$3,016.00
1073 - 312 - 16 - 0000	Yes	Single Family Detached	2,960	1	3982 E Fincastle St	17931	16	\$3,441.00
1073 - 312 - 17 - 0000	Yes	Single Family Detached	2,749	1	3992 E Fincastle St	17931	17	\$3,216.00
1073 - 312 - 18 - 0000	Yes	Single Family Detached	2,960	1	3985 E Fincastle St	17931	18	\$3,441.00
1073 - 312 - 19 - 0000	Yes	Single Family Detached	2,749	1	3975 E Fincastle St	17931	19	\$3,216.00
1073 - 312 - 20 - 0000	Yes	Single Family Detached	2,510	1	3965 E Fincastle St	17931	20	\$3,016.00
1073 - 312 - 21 - 0000	Yes	Single Family Detached	2,749	1	3955 E Fincastle St	17931	21	\$3,216.00
1073 - 312 - 22 - 0000	Yes	Single Family Detached	2,960	1	3945 E Fincastle St	17931	22	\$3,441.00
1073 - 312 - 23 - 0000	Yes	Single Family Detached	2,510	1	3935 E Fincastle St	17931	23	\$3,016.00
1073 - 312 - 24 - 0000	Yes	Single Family Detached	2,960	1	3925 E Fincastle St	17931	24	\$3,441.00
1073 - 312 - 25 - 0000	Yes	Single Family Detached	2,749	1	3915 E Fincastle St	17931	25	\$3,216.00
1073 - 312 - 26 - 0000	Yes	Single Family Detached	2,510	1	3914 E Attalla St	17931	26	\$3,016.00
1073 - 312 - 27 - 0000	Yes	Single Family Detached	2,960	1	3924 E Attalla St	17931	27	\$3,441.00
1073 - 312 - 28 - 0000	Yes	Single Family Detached	2,749	1	3934 E Attalla St	17931	28	\$3,216.00
1073 - 312 - 29 - 0000	Yes	Single Family Detached	2,960	1	3944 E Attalla St	17931	29	\$3,441.00
1073 - 312 - 30 - 0000	Yes	Single Family Detached	2,510	1	3954 E Attalla St	17931	30	\$3,016.00
1073 - 312 - 31 - 0000	Yes	Single Family Detached	2,960	1	3964 E Attalla St	17931	31	\$3,441.00
1073 - 312 - 32 - 0000	Yes	Single Family Detached	2,749	1	3974 E Attalla St	17931	32	\$3,216.00
1073 - 312 - 33 - 0000	Yes	Single Family Detached	2,510	1	3947 E Attalla St	17931	33	\$3,016.00
1073 - 312 - 34 - 0000	Yes	Single Family Detached	2,960	1	3937 E Attalla St	17931	34	\$3,441.00
1073 - 312 - 35 - 0000	Yes	Single Family Detached	2,510	1	3927 E Attalla St	17931	35	\$3,016.00
1073 - 312 - 36 - 0000	Yes	Single Family Detached	2,749	1	3917 E Attalla St	17931	36	\$3,216.00
1073 - 312 - 37 - 0000	Yes	Single Family Detached	2,960	1	4509 S Calistoga Av	17931	37	\$3,441.00
1073 - 312 - 38 - 0000	Yes	Single Family Detached	2,960	1	3940 E Calera St	17931	38	\$3,441.00
1073 - 312 - 39 - 0000	Yes	Single Family Detached	2,749	1	4504 S Anniston Av	17931	39	\$3,216.00
1073 - 312 - 40 - 0000	Yes	Single Family Detached	2,510	1	4514 S Anniston Av	17931	40	\$3,016.00
1073 - 312 - 41 - 0000	Yes	Single Family Detached	2,960	1	4524 S Anniston Av	17931	41	\$3,441.00
1073 - 312 - 42 - 0000	Yes	Single Family Detached	2,749	1	4534 S Anniston Av	17931	42	\$3,216.00
1073 - 312 - 43 - 0000	No					--	--	\$0.00
1073 - 421 - 01 - 0000	Yes			6	--	--	--	\$8,838.00
1073 - 421 - 05 - 0000	Yes			12	--	--	--	\$17,676.00
1073 - 421 - 06 - 0000	Yes			12	--	--	--	\$17,676.00
1073 - 421 - 07 - 0000	Yes			6	--	--	--	\$8,838.00
1073 - 421 - 08 - 0000	Yes			6	--	--	--	\$8,838.00
1073 - 421 - 09 - 0000	Yes			18	--	--	--	\$26,514.00
1073 - 421 - 10 - 0000	Yes			12	--	--	--	\$17,676.00
1073 - 421 - 13 - 0000	No				--	--	--	\$0.00
1073 - 421 - 14 - 0000	No				--	--	--	\$0.00
1073 - 421 - 15 - 0000	No				--	--	--	\$0.00
1073 - 421 - 16 - 0000	No				--	--	--	\$0.00
1073 - 421 - 17 - 0000	Yes	Single Family Attached	1,216	1	--	--	--	\$1,312.00
1073 - 421 - 18 - 0000	Yes	Single Family Attached	1,628	1	--	--	--	\$1,623.00
1073 - 421 - 19 - 0000	Yes	Single Family Attached	1,389	1	--	--	--	\$1,484.00
1073 - 421 - 20 - 0000	Yes	Single Family Attached	1,389	1	--	--	--	\$1,484.00
1073 - 421 - 21 - 0000	Yes	Single Family Attached	1,628	1	--	--	--	\$1,623.00
1073 - 421 - 22 - 0000	Yes	Single Family Attached	1,216	1	--	--	--	\$1,312.00
1073 - 421 - 23 - 0000	Yes	Single Family Attached	1,389	1	--	--	--	\$1,484.00
1073 - 421 - 24 - 0000	Yes	Single Family Attached	1,628	1	--	--	--	\$1,623.00
1073 - 421 - 25 - 0000	Yes	Single Family Attached	1,216	1	--	--	--	\$1,312.00
1073 - 421 - 26 - 0000	Yes	Single Family Attached	1,216	1	--	--	--	\$1,312.00
1073 - 421 - 27 - 0000	Yes	Single Family Attached	1,628	1	--	--	--	\$1,623.00
1073 - 421 - 28 - 0000	Yes	Single Family Attached	1,389	1	--	--	--	\$1,484.00

City of Ontario
Community Facilities District No. 54
(Esperanza Facilities)
Fiscal Year 2024-25 Special Tax Levy

Assessor's Parcel Number	Issuance of Building Permit	Land Use Class	Residential Floor Area (Sq. Ft.)	Number of Units	Street Address	Tract No.	Lot No.	FY 2024-25 Actual Special Tax
1073 - 421 - 29 - 0000	Yes	Single Family Attached	1,389	1	--	--	--	\$1,484.00
1073 - 421 - 30 - 0000	Yes	Single Family Attached	1,628	1	--	--	--	\$1,623.00
1073 - 421 - 31 - 0000	Yes	Single Family Attached	1,216	1	--	--	--	\$1,312.00
1073 - 421 - 32 - 0000	Yes	Single Family Attached	1,216	1	--	--	--	\$1,312.00
1073 - 421 - 33 - 0000	Yes	Single Family Attached	1,628	1	--	--	--	\$1,623.00
1073 - 421 - 34 - 0000	Yes	Single Family Attached	1,389	1	--	--	--	\$1,484.00
1073 - 421 - 35 - 0000	Yes	Single Family Attached	1,216	1	--	--	--	\$1,312.00
1073 - 421 - 36 - 0000	Yes	Single Family Attached	1,628	1	--	--	--	\$1,623.00
1073 - 421 - 37 - 0000	Yes	Single Family Attached	1,389	1	--	--	--	\$1,484.00
1073 - 421 - 38 - 0000	Yes	Single Family Attached	1,389	1	--	--	--	\$1,484.00
1073 - 421 - 39 - 0000	Yes	Single Family Attached	1,628	1	--	--	--	\$1,623.00
1073 - 421 - 40 - 0000	Yes	Single Family Attached	1,216	1	--	--	--	\$1,312.00
1073 - 421 - 41 - 0000	No				--	--	--	\$0.00
1073 - 421 - 42 - 0000	No				--	--	--	\$0.00
1073 - 421 - 43 - 0000	No				--	--	--	\$0.00
1073 - 421 - 44 - 0000	No				--	--	--	\$0.00
1073 - 422 - 07 - 0000	Yes	Single Family Attached	1,216	1	--	--	--	\$1,312.00
1073 - 422 - 08 - 0000	Yes	Single Family Attached	1,628	1	--	--	--	\$1,623.00
1073 - 422 - 09 - 0000	Yes	Single Family Attached	1,389	1	--	--	--	\$1,484.00
1073 - 422 - 10 - 0000	Yes	Single Family Attached	1,389	1	--	--	--	\$1,484.00
1073 - 422 - 11 - 0000	Yes	Single Family Attached	1,628	1	--	--	--	\$1,623.00
1073 - 422 - 12 - 0000	Yes	Single Family Attached	1,216	1	--	--	--	\$1,312.00
1073 - 422 - 13 - 0000	Yes	Single Family Attached	1,216	1	--	--	--	\$1,312.00
1073 - 422 - 14 - 0000	Yes	Single Family Attached	1,628	1	--	--	--	\$1,623.00
1073 - 422 - 15 - 0000	Yes	Single Family Attached	1,389	1	--	--	--	\$1,484.00
1073 - 422 - 16 - 0000	Yes	Single Family Attached	1,389	1	--	--	--	\$1,484.00
1073 - 422 - 17 - 0000	Yes	Single Family Attached	1,628	1	--	--	--	\$1,623.00
1073 - 422 - 18 - 0000	Yes	Single Family Attached	1,216	1	--	--	--	\$1,312.00
1073 - 422 - 19 - 0000	No				--	--	--	\$0.00
1073 - 422 - 20 - 0000	Yes	Single Family Attached	1,216	1	--	--	--	\$1,312.00
1073 - 422 - 21 - 0000	Yes	Single Family Attached	1,628	1	--	--	--	\$1,623.00
1073 - 422 - 22 - 0000	Yes	Single Family Attached	1,389	1	--	--	--	\$1,484.00
1073 - 422 - 23 - 0000	Yes	Single Family Attached	1,389	1	--	--	--	\$1,484.00
1073 - 422 - 24 - 0000	Yes	Single Family Attached	1,628	1	--	--	--	\$1,623.00
1073 - 422 - 25 - 0000	Yes	Single Family Attached	1,216	1	--	--	--	\$1,312.00
1073 - 422 - 26 - 0000	Yes	Single Family Attached	1,216	1	--	--	--	\$1,312.00
1073 - 422 - 27 - 0000	Yes	Single Family Attached	1,628	1	--	--	--	\$1,623.00
1073 - 422 - 28 - 0000	Yes	Single Family Attached	1,389	1	--	--	--	\$1,484.00
1073 - 422 - 29 - 0000	Yes	Single Family Attached	1,389	1	--	--	--	\$1,484.00
1073 - 422 - 30 - 0000	Yes	Single Family Attached	1,628	1	--	--	--	\$1,623.00
1073 - 422 - 31 - 0000	Yes	Single Family Attached	1,216	1	--	--	--	\$1,312.00
1073 - 422 - 32 - 0000	No				--	--	--	\$0.00
1073 - 422 - 33 - 0000	Yes	Single Family Attached	1,216	1	--	--	--	\$1,312.00
1073 - 422 - 34 - 0000	Yes	Single Family Attached	1,628	1	--	--	--	\$1,623.00
1073 - 422 - 35 - 0000	Yes	Single Family Attached	1,389	1	--	--	--	\$1,484.00
1073 - 422 - 36 - 0000	Yes	Single Family Attached	1,389	1	--	--	--	\$1,484.00
1073 - 422 - 37 - 0000	Yes	Single Family Attached	1,628	1	--	--	--	\$1,623.00
1073 - 422 - 38 - 0000	Yes	Single Family Attached	1,216	1	--	--	--	\$1,312.00

Total Special Tax Levy for FY 2024-25	\$509,323.00
--	---------------------

APPENDIX E

Delinquent Special Taxes for Individual Assessor's Parcels
