
















SAFETY

Figure S-10
Evacuation Routes

-  County Boundary
-  Ontario City Boundary
-  Rail Network
-  Evacuation Routes
- Critical Facilities**
-  City Hall
-  EOC
-  Police Headquarters
-  Convention Center
-  Fire Station
-  New Fire Station
-  Airport
-  Hospital
-  Library
-  Public & Private Schools
-  Park

