






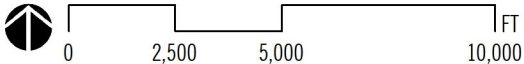
SAFETY

Figure S-02
Subsidence Zones

-  Ontario City Boundary
-  County Boundary
-  Subsidence Due to Groundwater Pumping
-  Rail Network



2 • 0 • 5 • 0
THE ONTARIO PLAN



Source: The City of Ontario 2021 Date: 5/9/22