












MOBILITY

Figure M-03
Public Transit

Transit Centers

-  Existing Bus Transfer Center
-  Existing Metrolink Station
-  Amtrak Station/Proposed Metrolink Station
-  Future Multimodal Transportation Center
-  BRT Corridor
-  Metro Goldline Extension
-  Metrolink
-  Ontario Airport Loop
-  Railroad
-  Ontario City Boundary
-  County Boundary

