

*Welcome*

# Ontario Great Park Workshop

November 5, 2020



swa



# Workshop Objectives

1. Introduce the Great Park Masterplan Concept
2. Present Phase 1 Conceptual Design
3. Engage community preferences by receiving comments, suggestions and ideas on Phase 1



# Agenda

- **Great Park Overall Masterplan Framework**
- **Phase 1 Conceptual Design**
- **Community Survey**
- **Questions**
- **Next Steps**



# Agenda

- **What is a Great Park?**
- **Great Park Overall Masterplan Framework**
- **Phase 1 Conceptual Design**
- **Community Survey**
- **Questions**
- **Next Steps**



**Great Parks Make  
Great Cities**



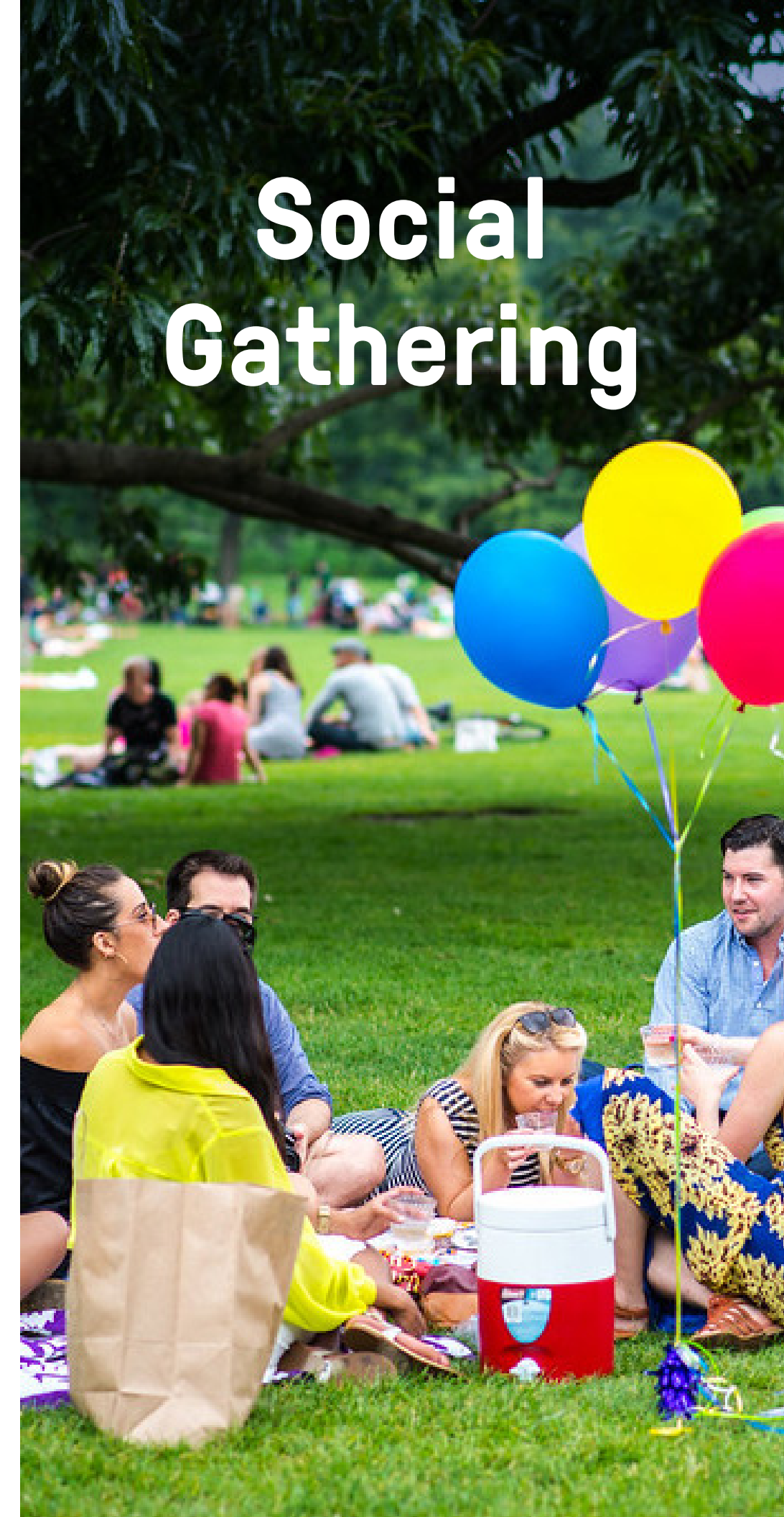
# Respite & Rejuvenation



# Cultural Expression



# Social Gathering






# New York

Central Park




# San Francisco

Golden Gate Park





# Chicago

Millennium Park





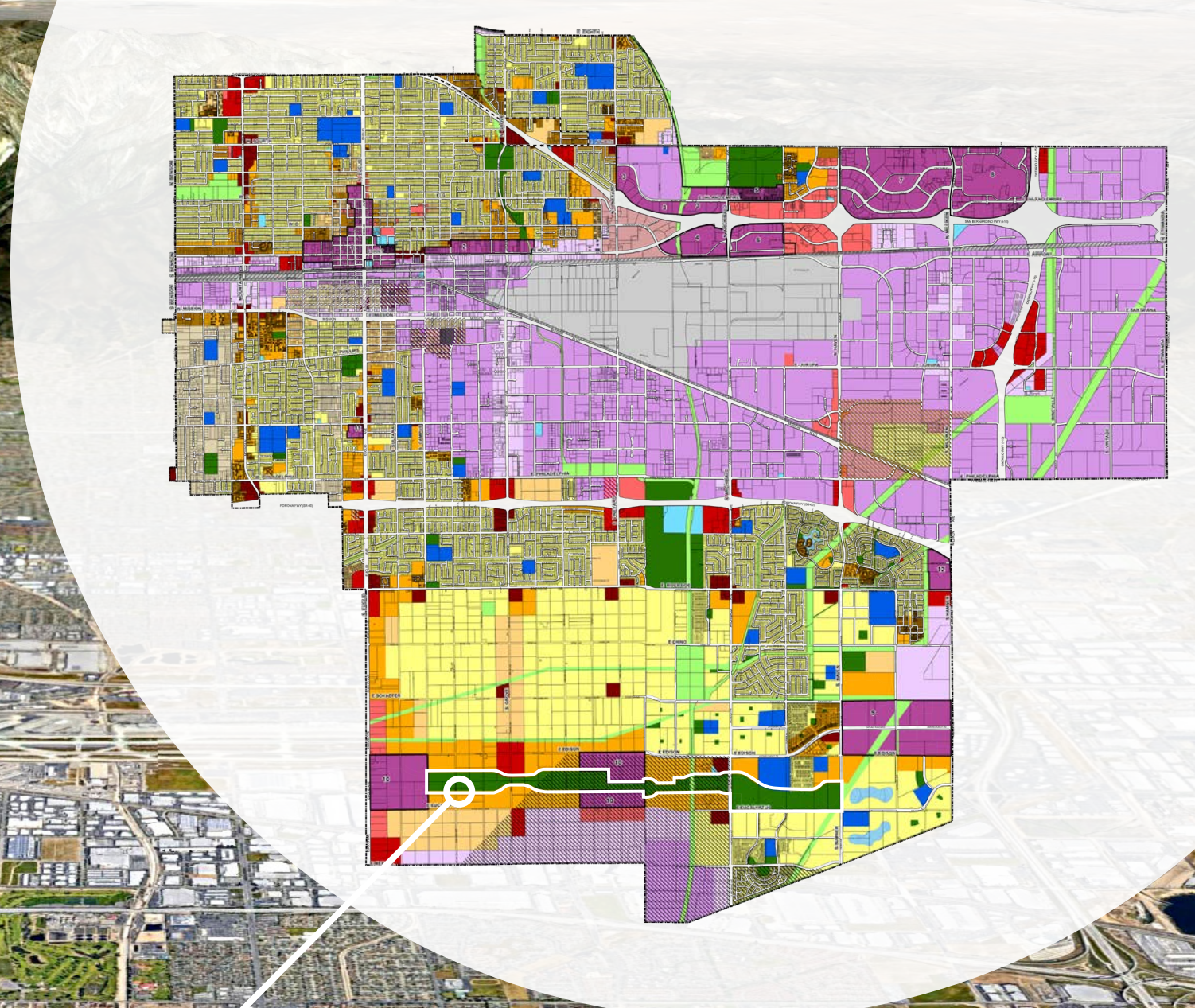




# Big Opportunity!

Euclid Avenue

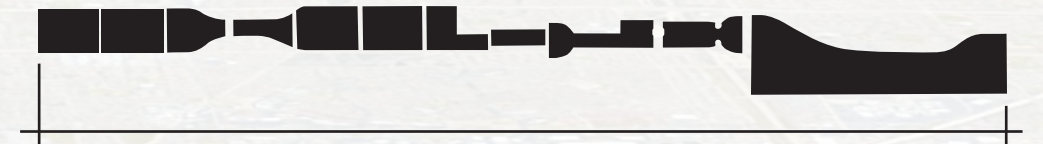
Projected Great Park Area





# Ontario Great Park

- 346 Acres
- 3.7 Miles Long
- Build-Out Over Decades



3.7 Miles



NYC Central Park

2.5 Miles






# What Makes a Great Park For Ontario?



# Greetings from Ontario, Calif.



Mt. Baldy From the Orange Groves.



Air View of Beautiful Euclid Avenue

ONTARIO, CAL.



619 A BEAUTIFUL PEPPER TREE DRIVE IN CALIFORNIA

EUCLID AVENUE, ONTARIO

6A-112435



EUCLID AV. UPLANDS AT S.F. Ry. CONAWAY PHOTO



One of the Group of Chaffey High School Buildings.





# A Landscape in Flux





**From Native Flora...**





**...to Cultivated Fields...**





**...to a Residential Patchwork**




**Native**



**Agrarian**



**Urbanizing**





# Great Opportunities

- Re-connect the people of Ontario to their native landscape and cultural heritage
- Celebrate the agrarian legacy
- Build a distinct destination





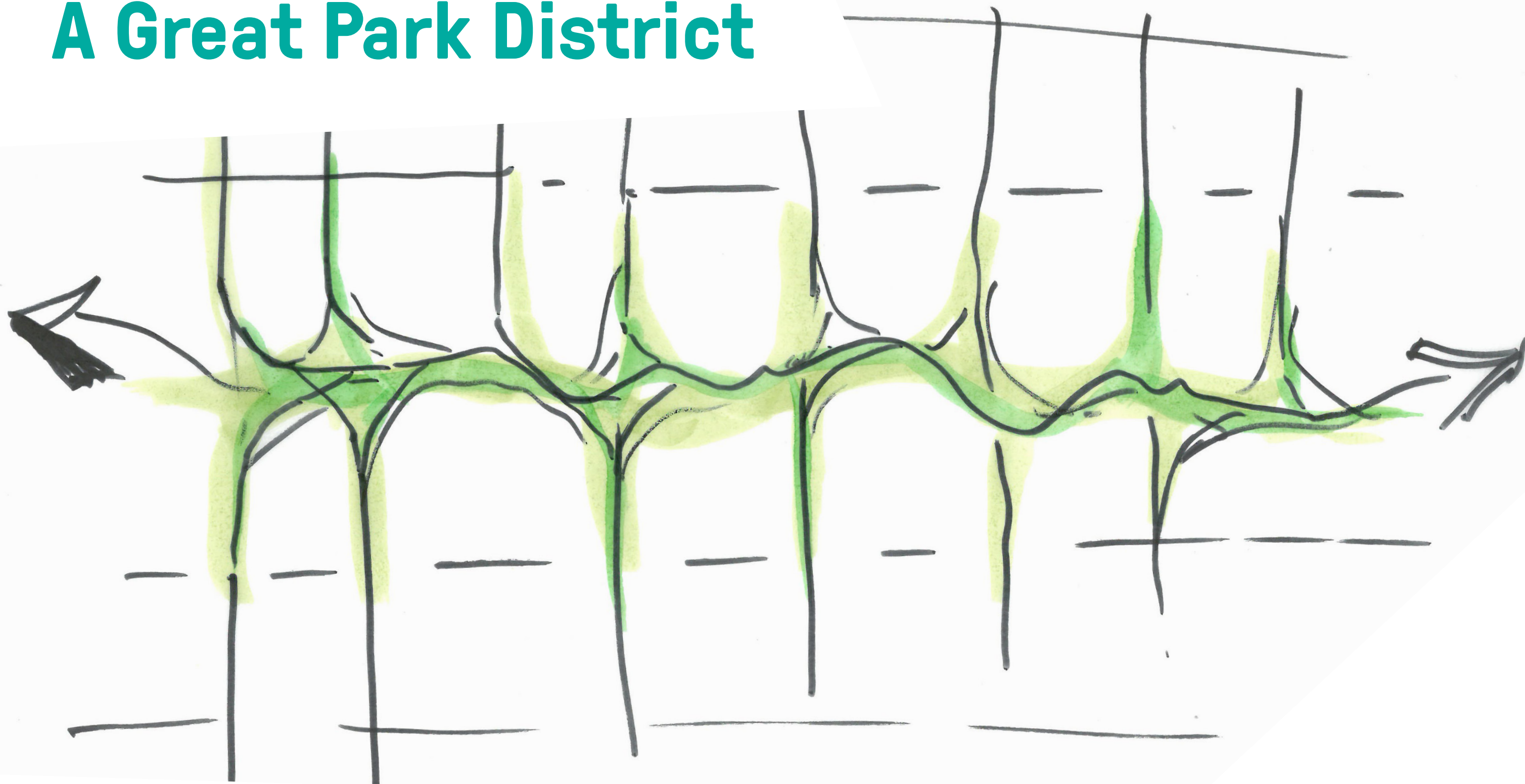
# It Starts With Water

- Source of the City
- Source of Life
- Source of Inspiration for the Great Park





# Vision: A Great Park District




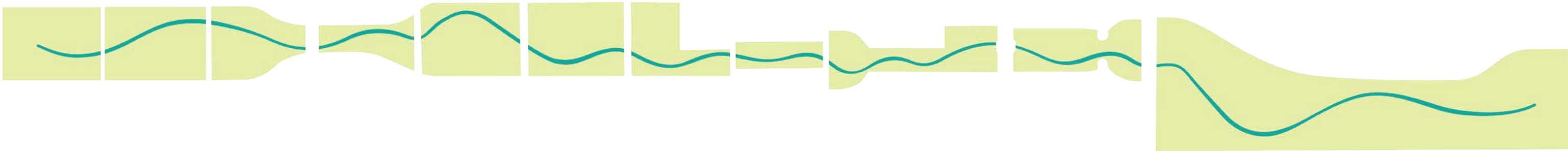


# Flow of Stormwater Shapes Park Topography





# Arroyo as a Drainage Backbone Throughout the Park






# Trails Create Flow Through the Park



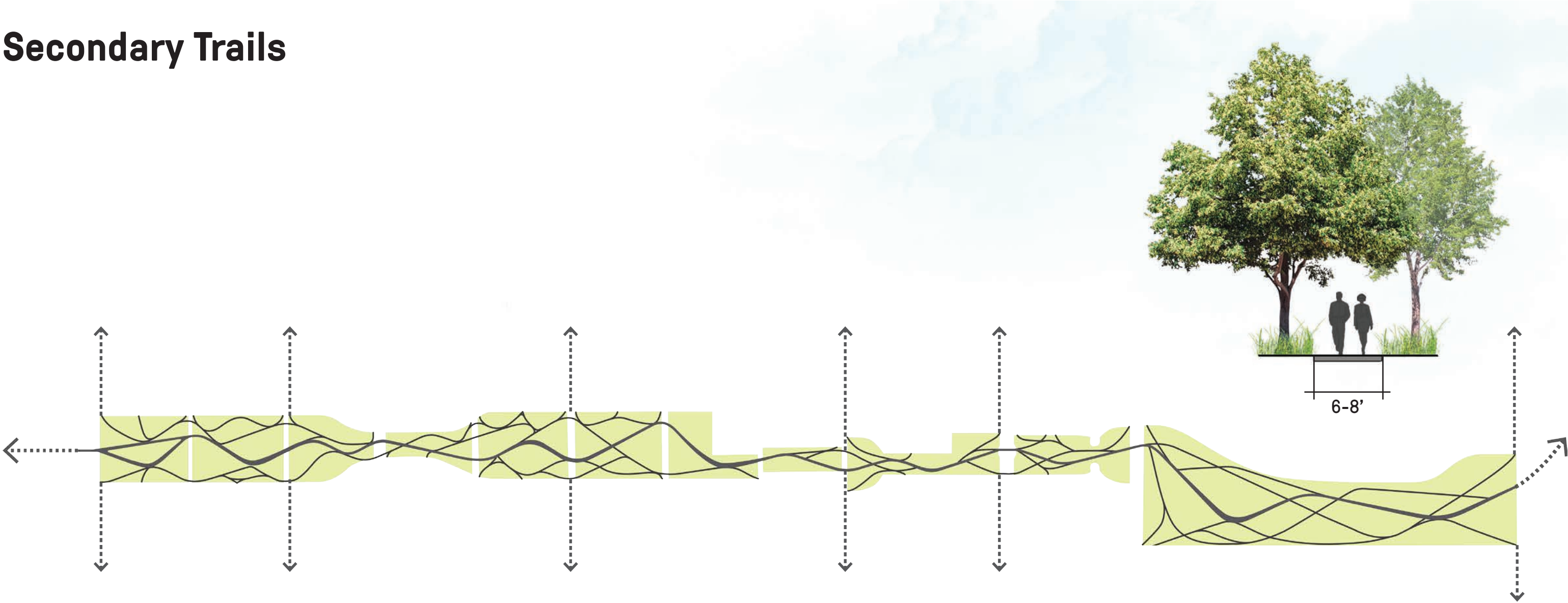


# Primary Trail



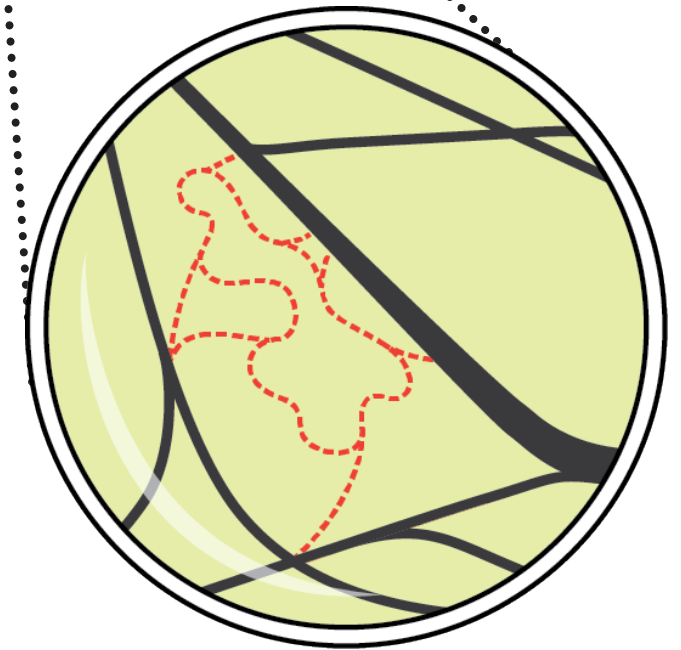



# Secondary Trails





# Discovery Paths





# Connect Park and Community







# Landscape Character Unifies the Park



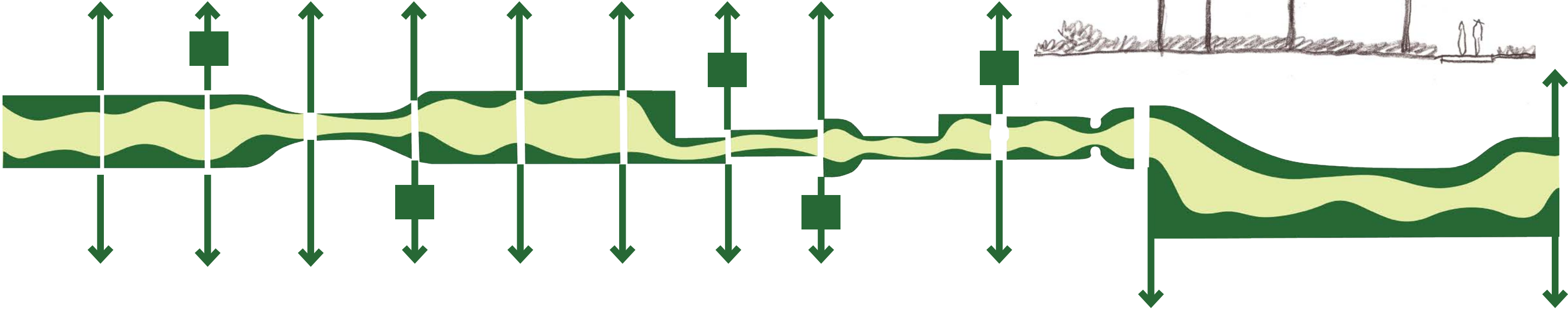


# A Tall Canopy Forest Defines the Park Edges



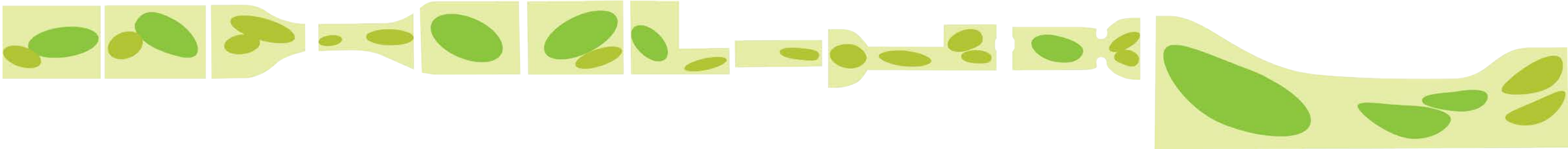


# Trees Extend Along Streets and Into Neighborhood Parks






# Meadows Transform from Passive to Active as User Demand Grows



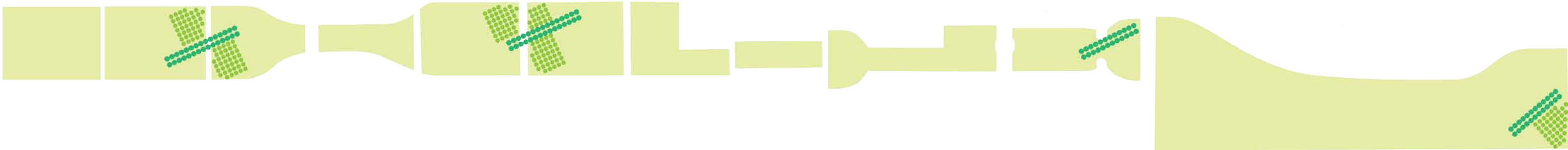


# The Arroyo Meanders Through the Park





# Include Orchards and Windrows to Celebrate Heritage Landscapes





# A Park Framework Provides:

- Structure
- Character
- Evolution



**Water**

+



**Trails**

+



**Forest**



# Programs Added Over Time

- Expand Park Activities





# Programs Added Over Time

- Enrich Park Experiences





# Programs Added Over Time

- Evolve with the Community





**A Park That  
Can Shape  
A Great  
Future**



***Greetings  
From  
Ontario! :)***



# Phase 1

- 130 Acres
- 1 Mile Long
- Conceptual Design Stage

Phase 1

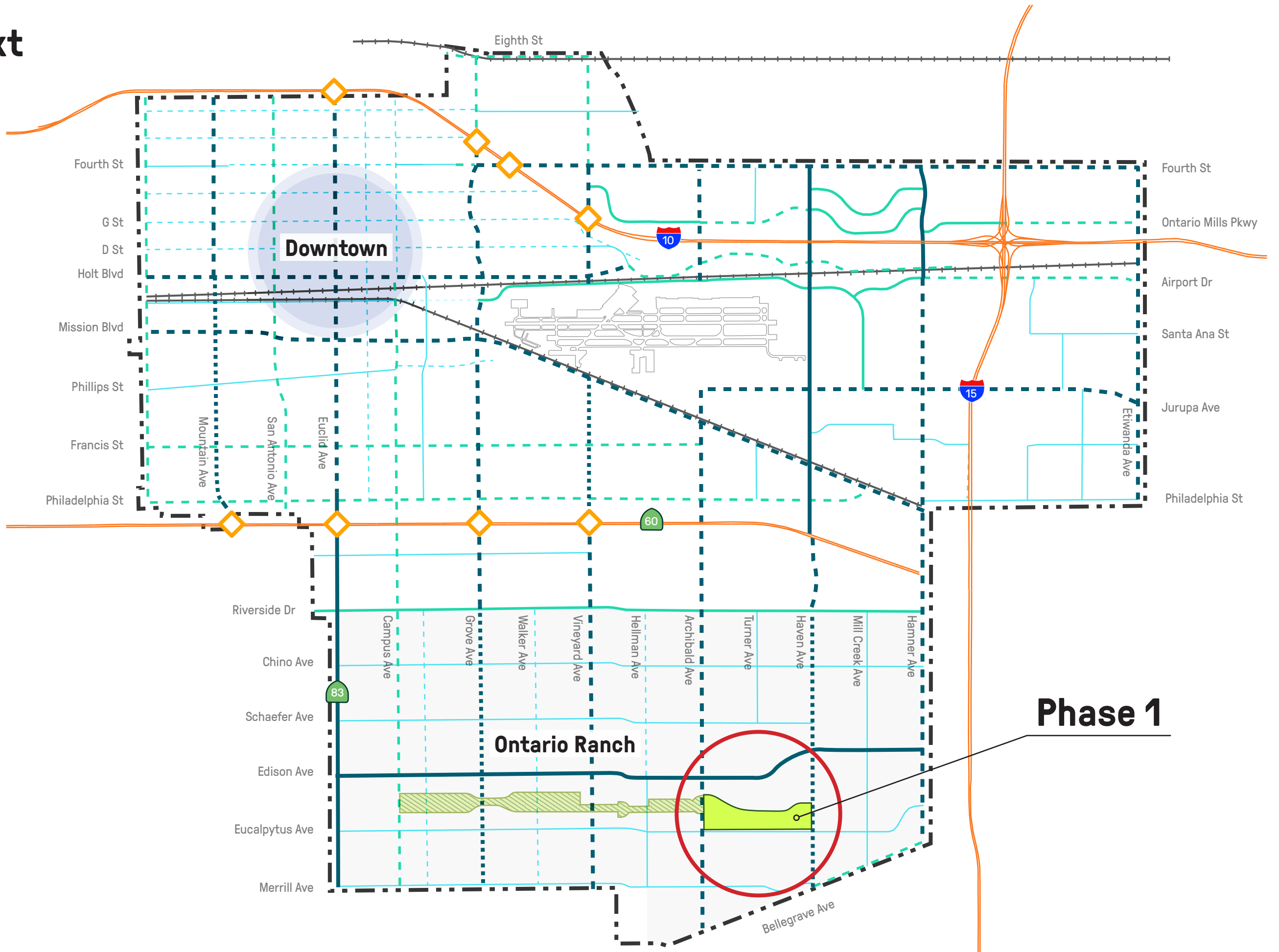
Euclid Avenue

Archibald Ave





# City Context





# Phase 1 Site

1,680 ft

Archibald Ave



Grand Park St

Haven Ave

1,280 ft

Eucalyptus Ave

1 mile




**Native**



**Agrarian**



**Urbanizing**





**Native**



**Agrarian**



**Urbanizing**





# Inspiration from Ontario's Natural Setting





# Site View's Towards the Mountains





# Opportunities to Design with California Native Plants





**Native**



**Agrarian**




**Urbanizing**





# Inspiration from Ontario Grower's Heritage





# Inspiration from Ontario Rancher's Heritage





# Site Remnants of Agricultural Uses






# Native



# Agrarian




# Urbanizing





# Inspiration from Ontario's Social and Cultural Life





# Site Sits Adjacent to Mix of Land Uses





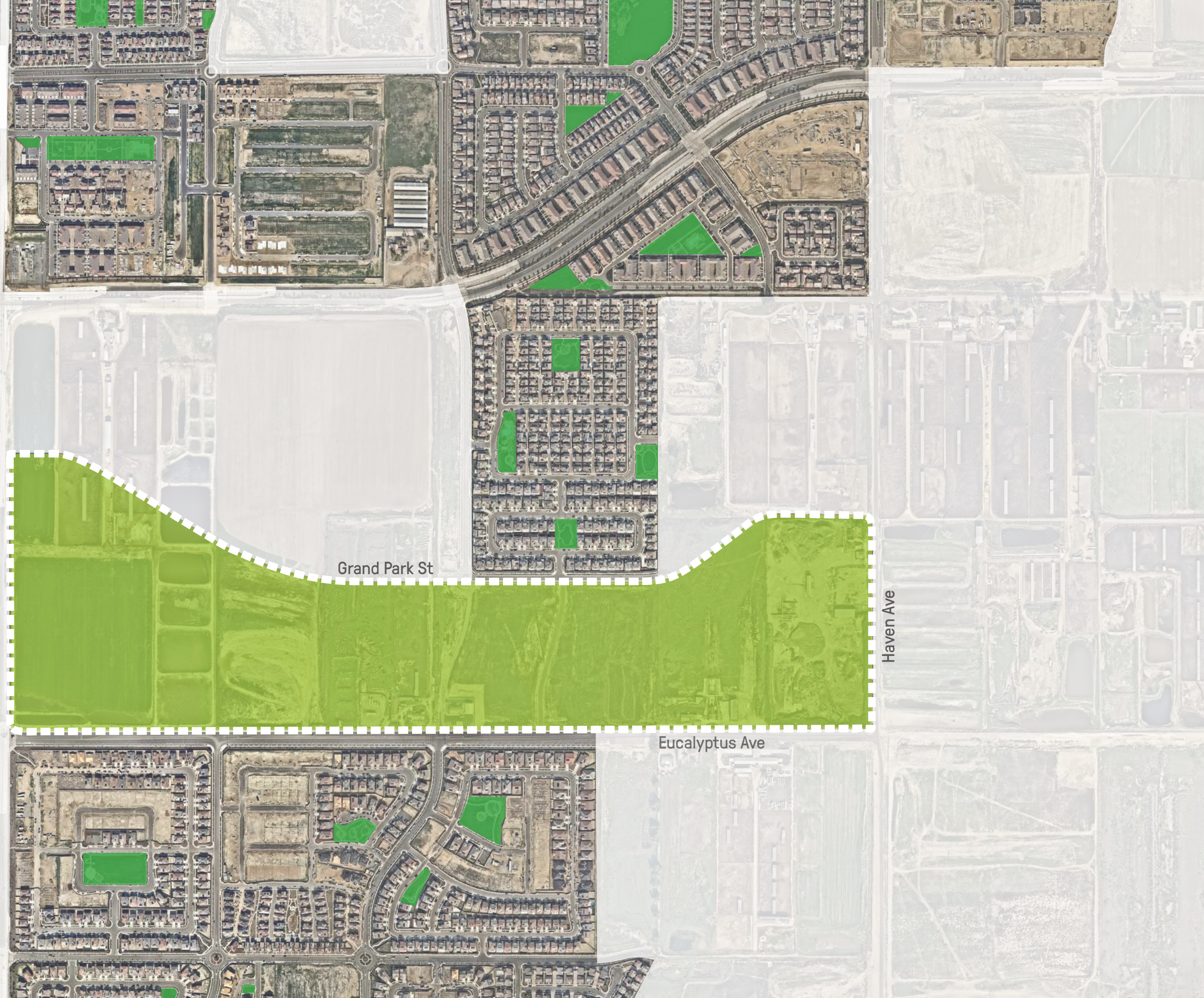
# A Green Heart in the Growing City

Archibald Ave

Grand Park St

Haven Ave

Eucalyptus Ave





# Strengthening the Green Networks of Ontario



Archibald Ave

Grand Park St

Haven Ave

Eucalyptus Ave

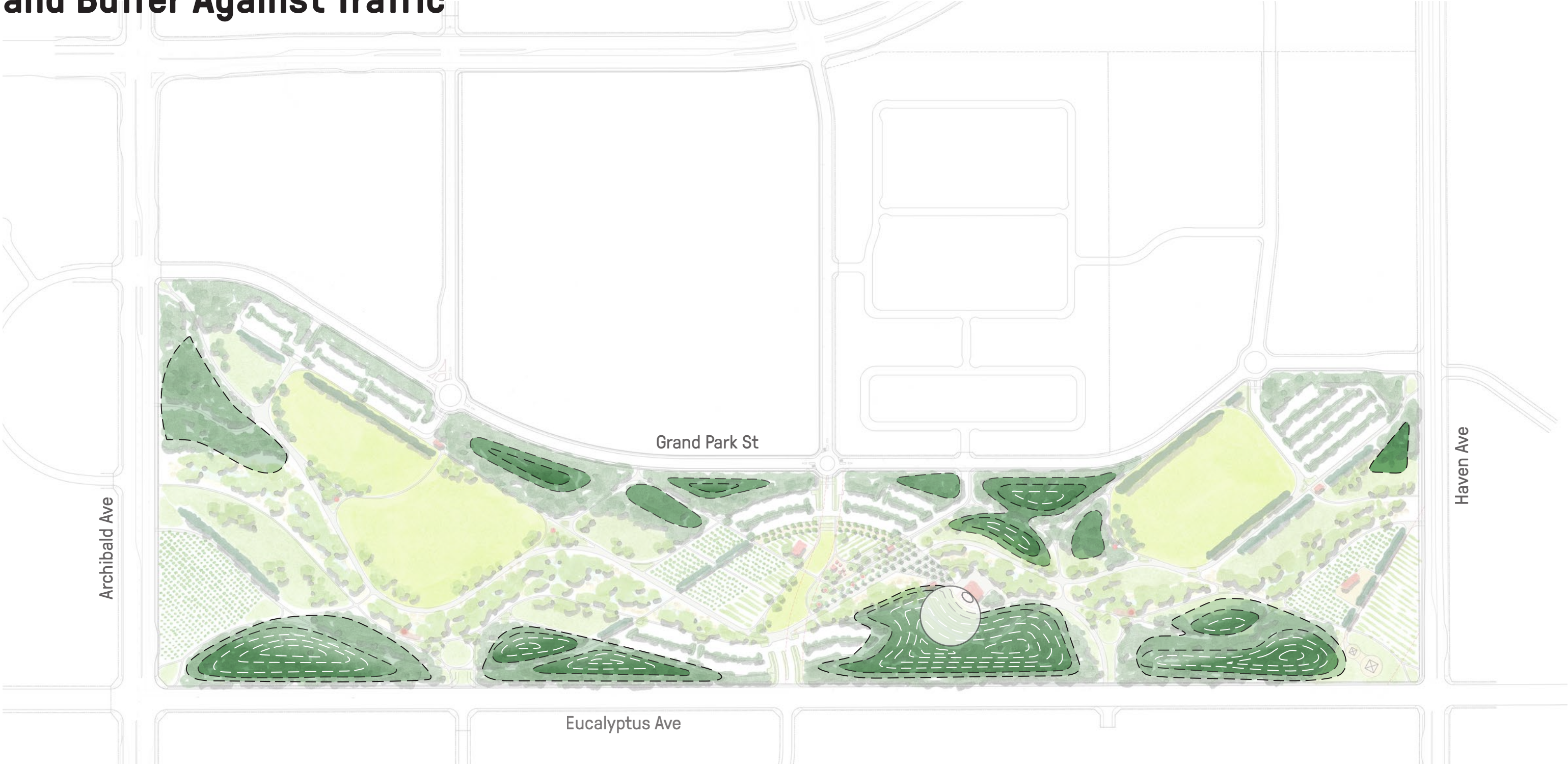


# Conceptual Design Plan



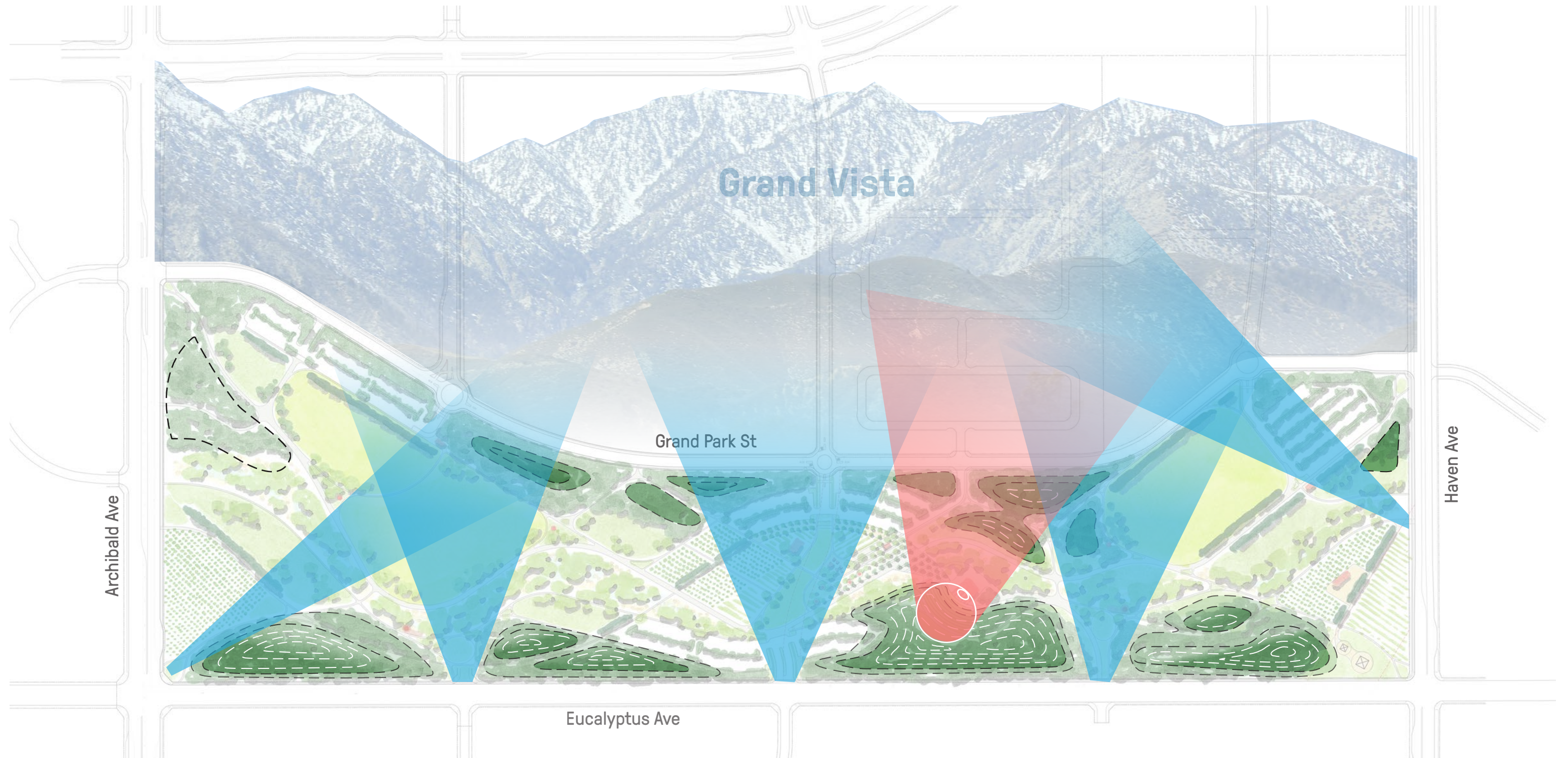


# Soft Mounds Shape the Edges and Buffer Against Traffic



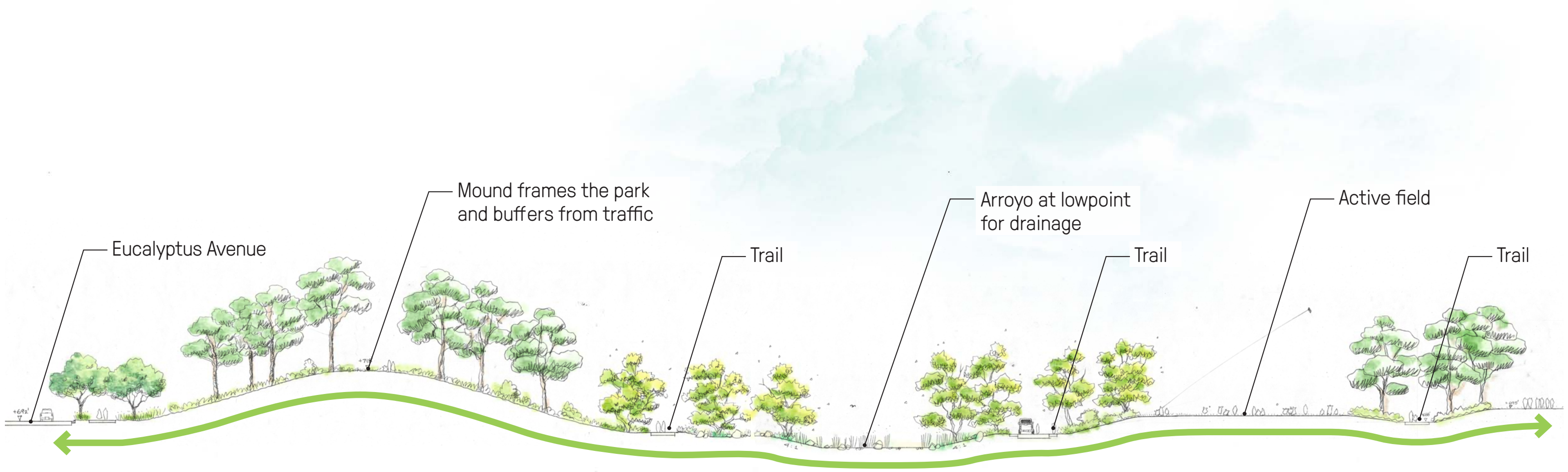


# Framing Views to the North





# Landform Follows Function



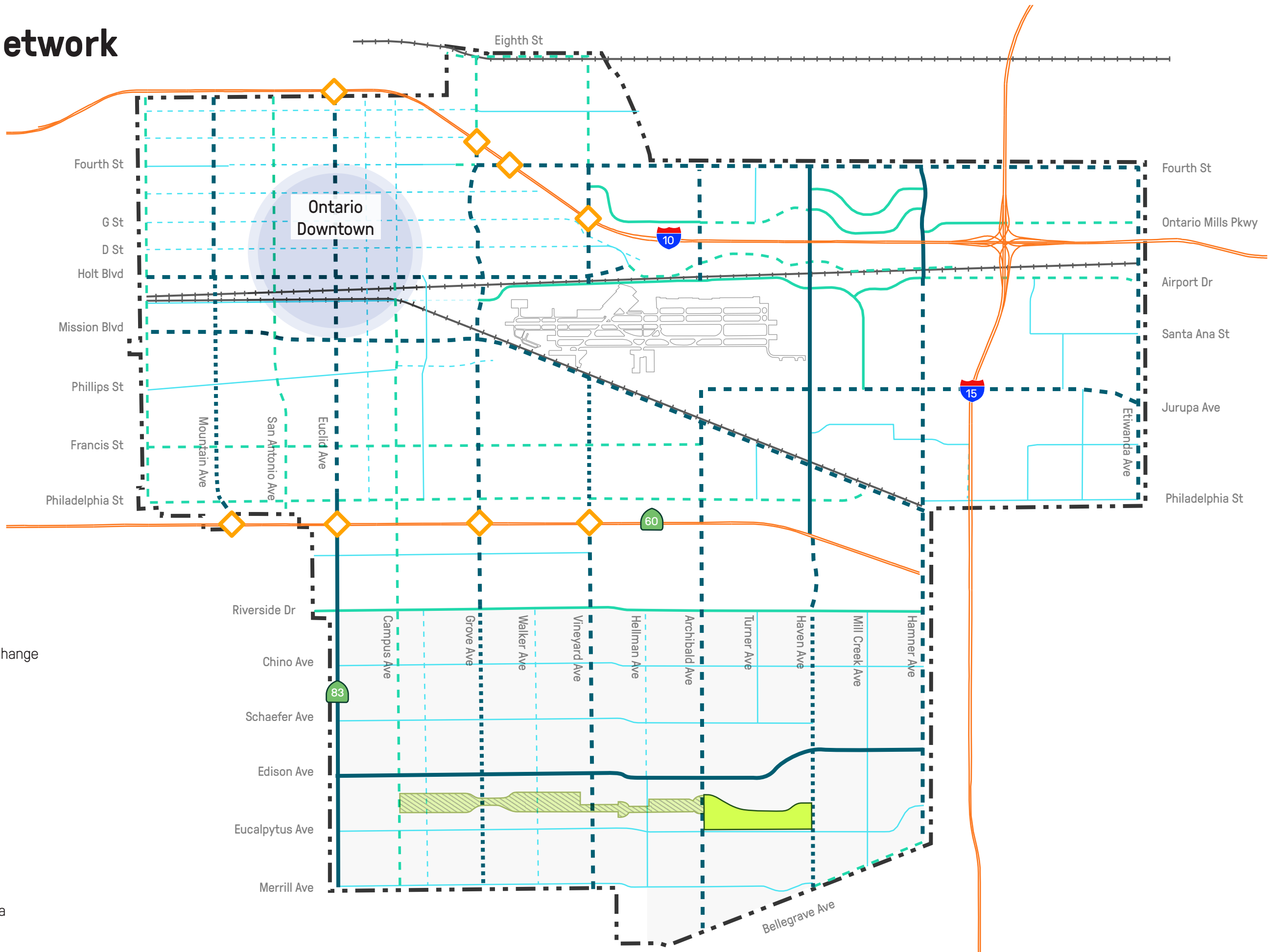


# Getting To and Around the Park





# Vehicular Network





## Legend

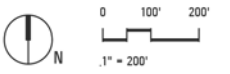
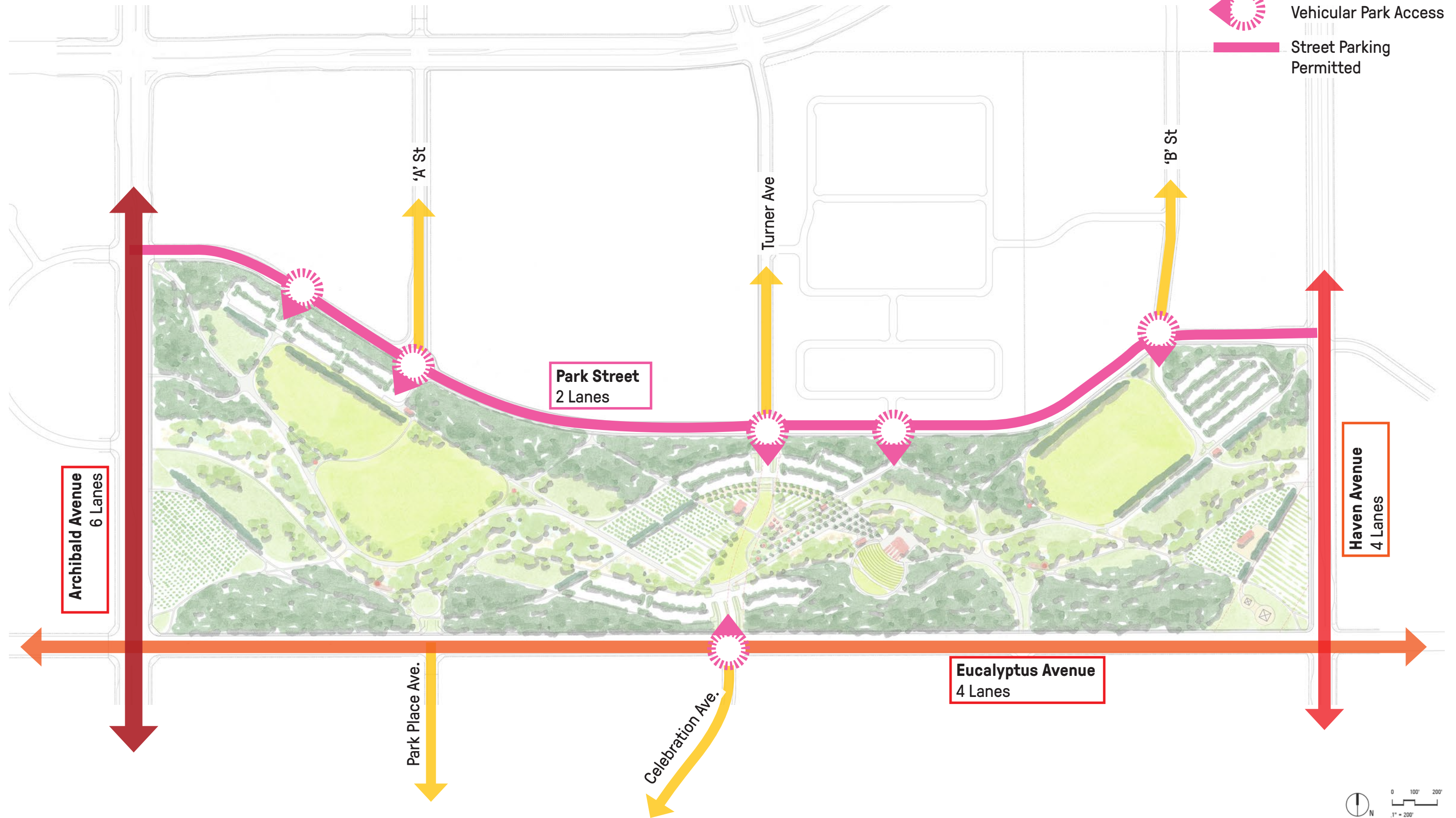
- City Boundary
- Freeways
- Railroads
- Freeway Interchange
- Other Principal Arterial**
- 8 Lanes
- 6 Lanes
- 4 Lanes
- Minor Arterial**
- 6 Lanes
- 4 Lanes
- Collector Street**
- 4 Lanes
- 2 Lanes
- Great Park Area
- Phase 1 Area



# Vehicular Access

## Legend



-  Vehicular Park Access
-  Street Parking Permitted

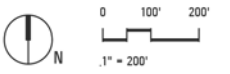




# Parking Lots

## Legend




-  Parking Lot
-  Street Parking

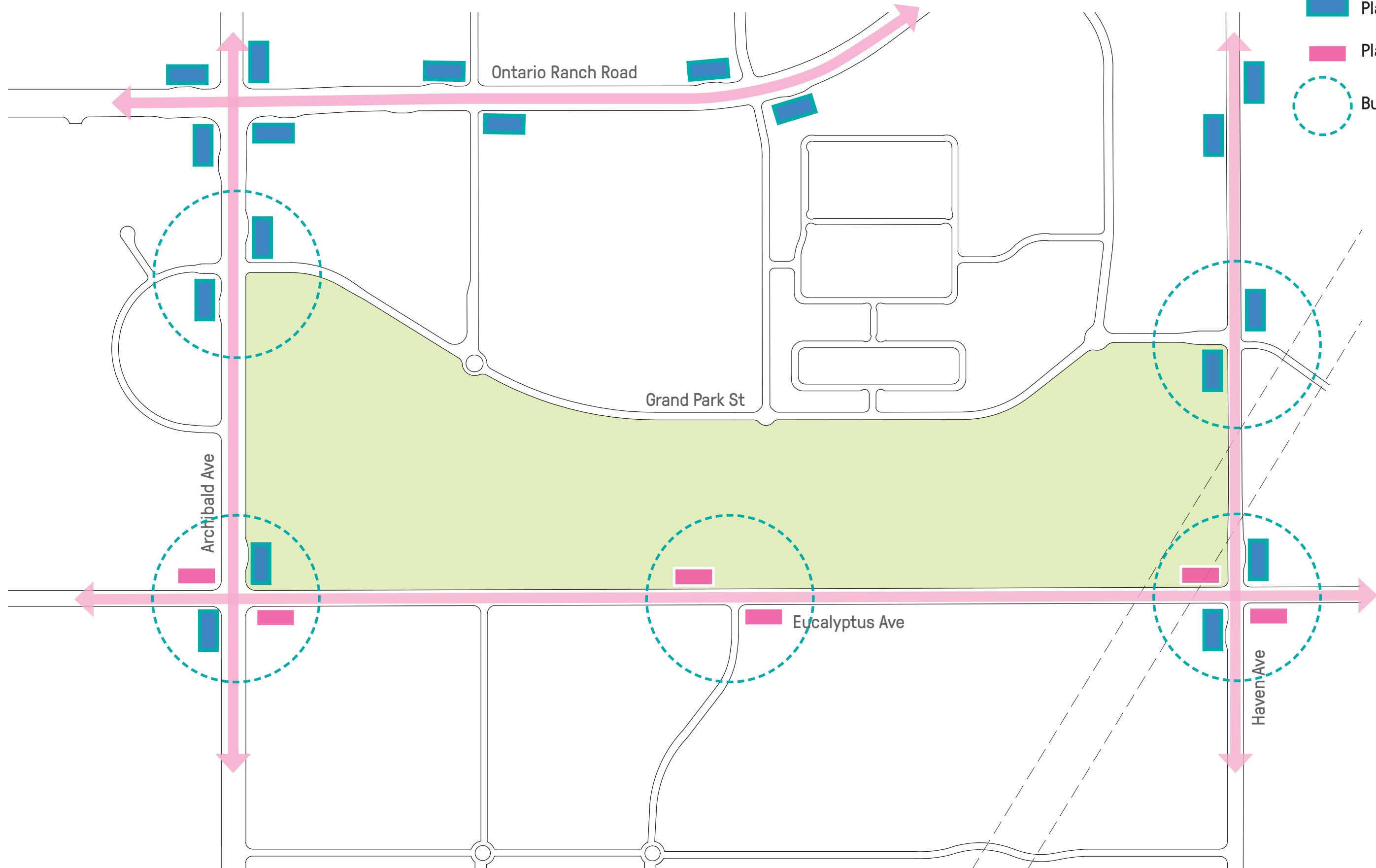




# Planned Bus Stops

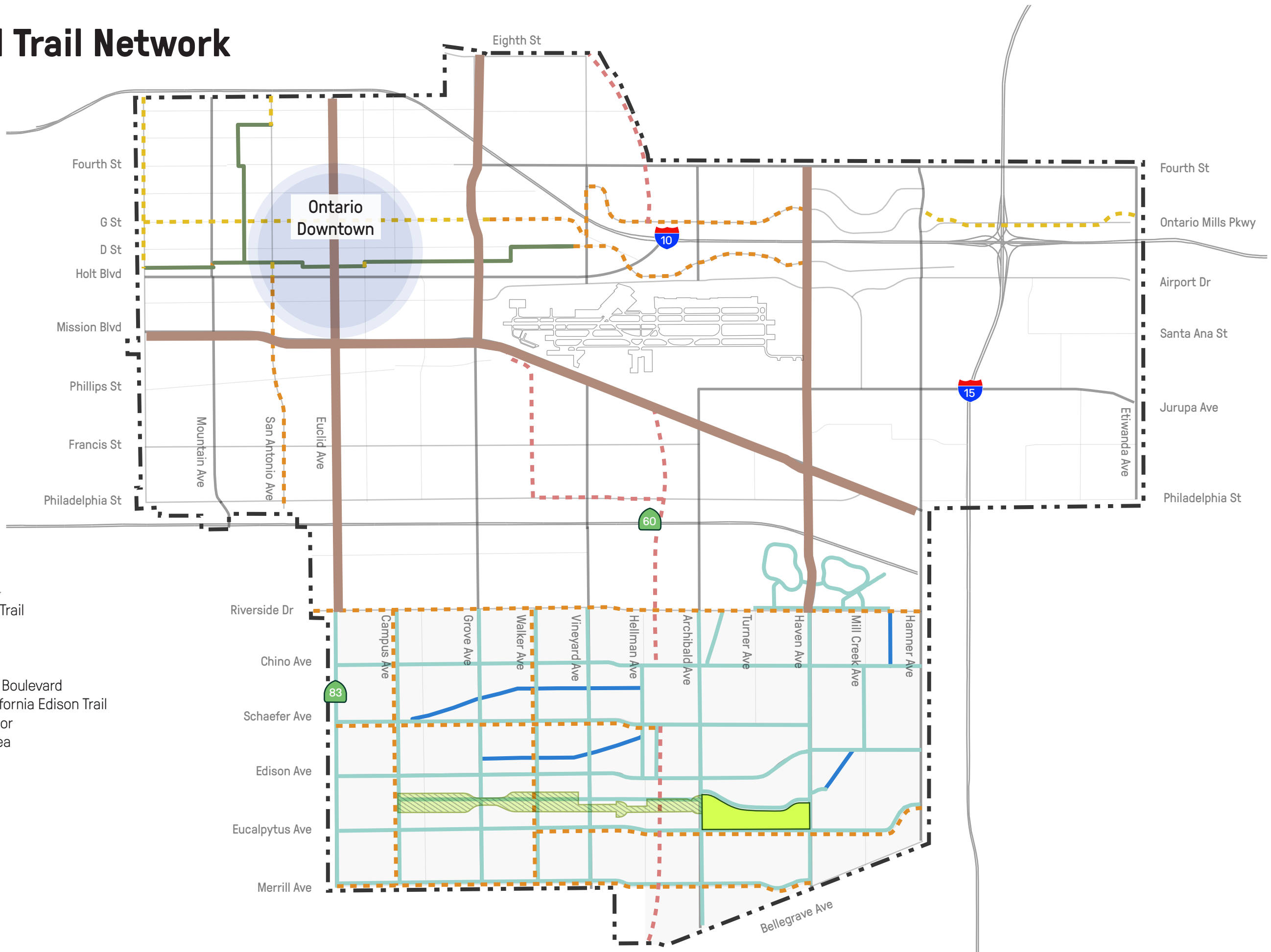
## Legend

-  Planned Bus Turnout
-  Planned Bus Pad
-  Bus Access Hub









# Bicycle and Trail Network



## Legend

-  Multipurpose Trail
-  Class I
-  Class II
-  Class III
-  Sharrow/Bike Boulevard
-  Southern California Edison Trail
-  Bicycle Corridor
-  Great Park Area
-  Phase 1 Area



# City-Wide Trail Connections

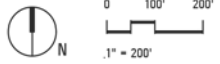
- Legend**
- Multipurpose Trail
  - Class II Bike Trail





# Street Crossings

- Legend**
- Multipurpose Trail
  - Class II Bike Trail
  - Street Crossing

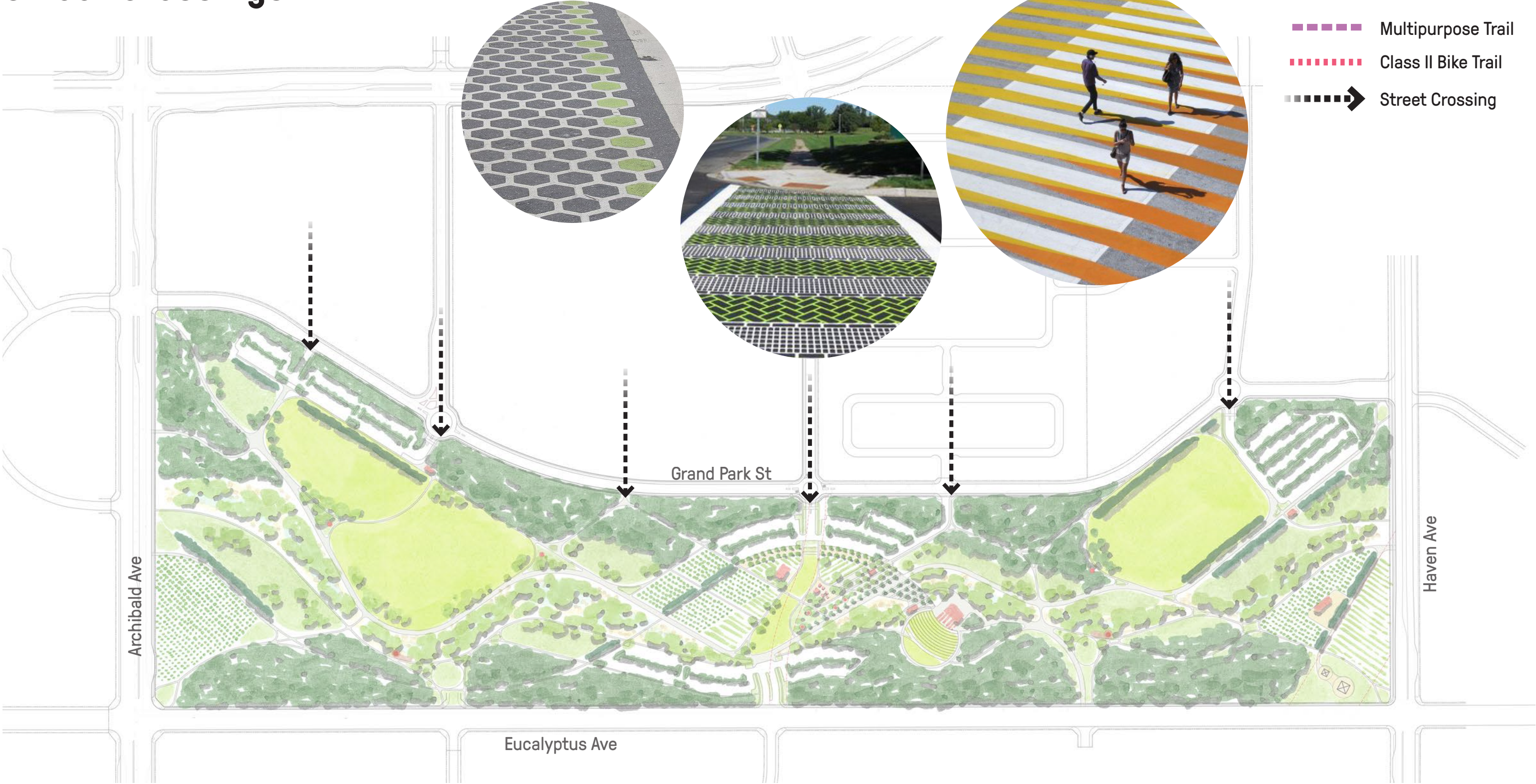




# Street Crossings

## Legend

- Multipurpose Trail
- Class II Bike Trail
- Street Crossing

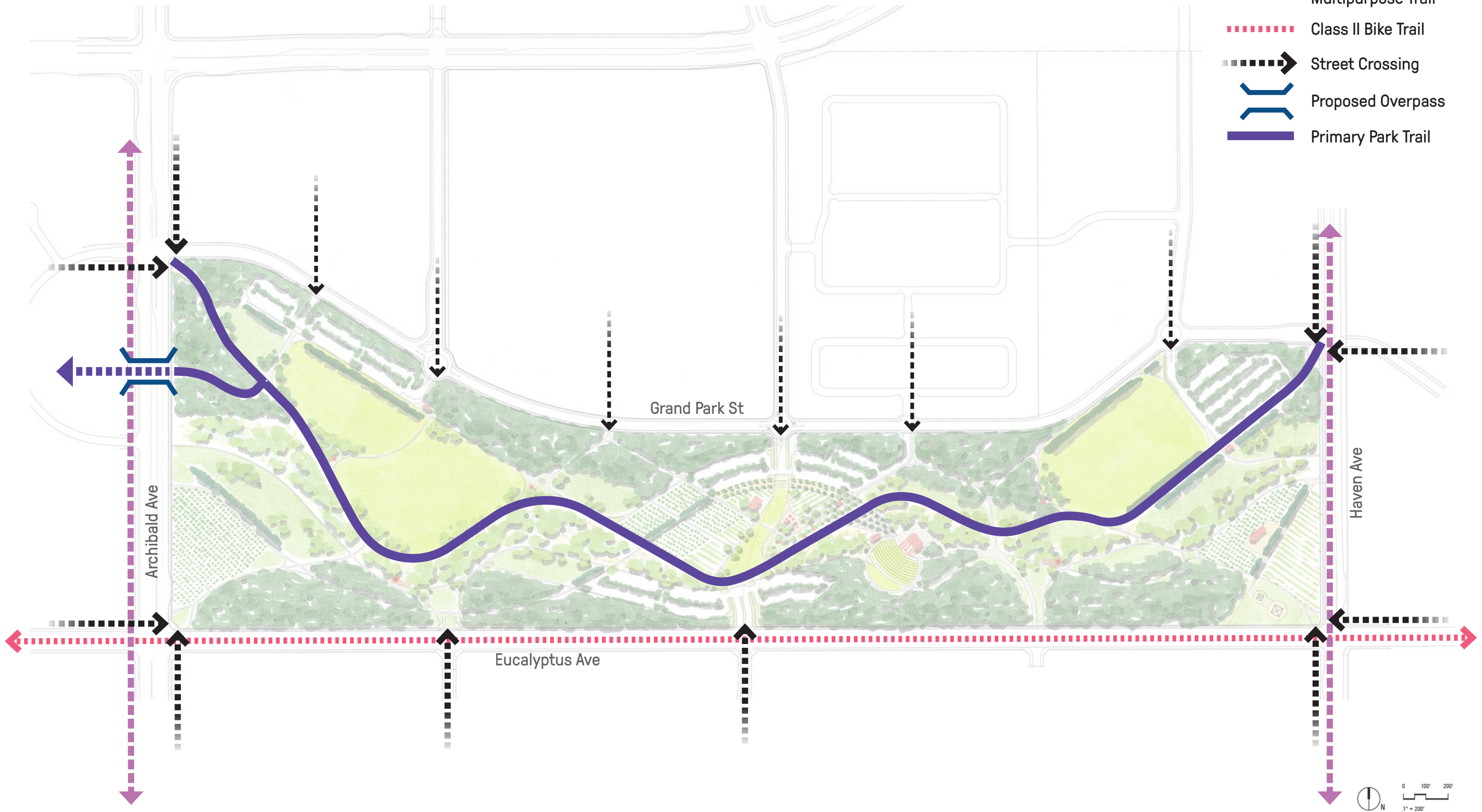




# Primary Trail

## Legend

- Multipurpose Trail
- Class II Bike Trail
- Street Crossing
- Proposed Overpass
- Primary Park Trail

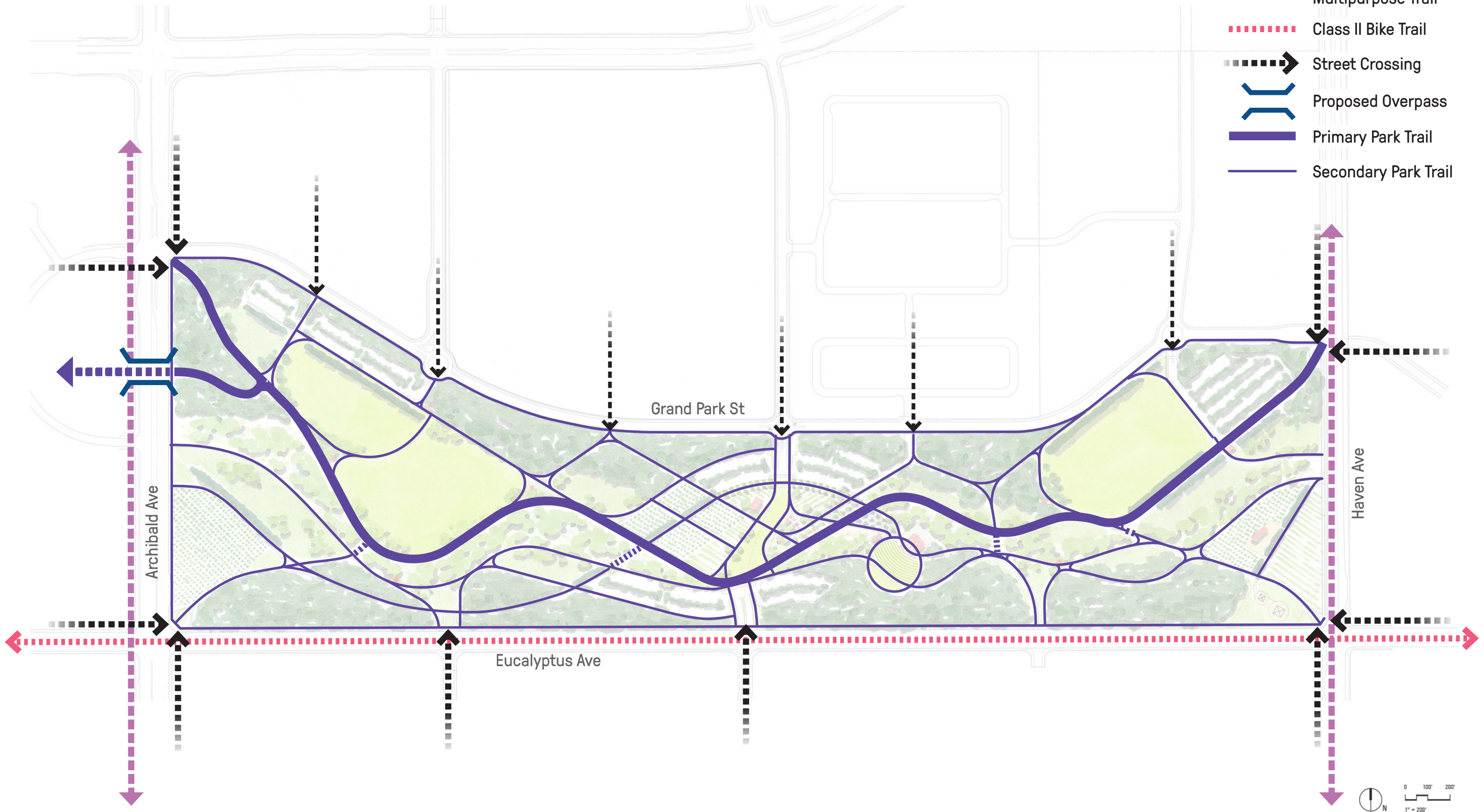




# Secondary Trails + Discovery Paths

## Legend

- Multipurpose Trail
- Class II Bike Trail
- Street Crossing
- Proposed Overpass
- Primary Park Trail
- Secondary Park Trail





# Many Different Landscapes



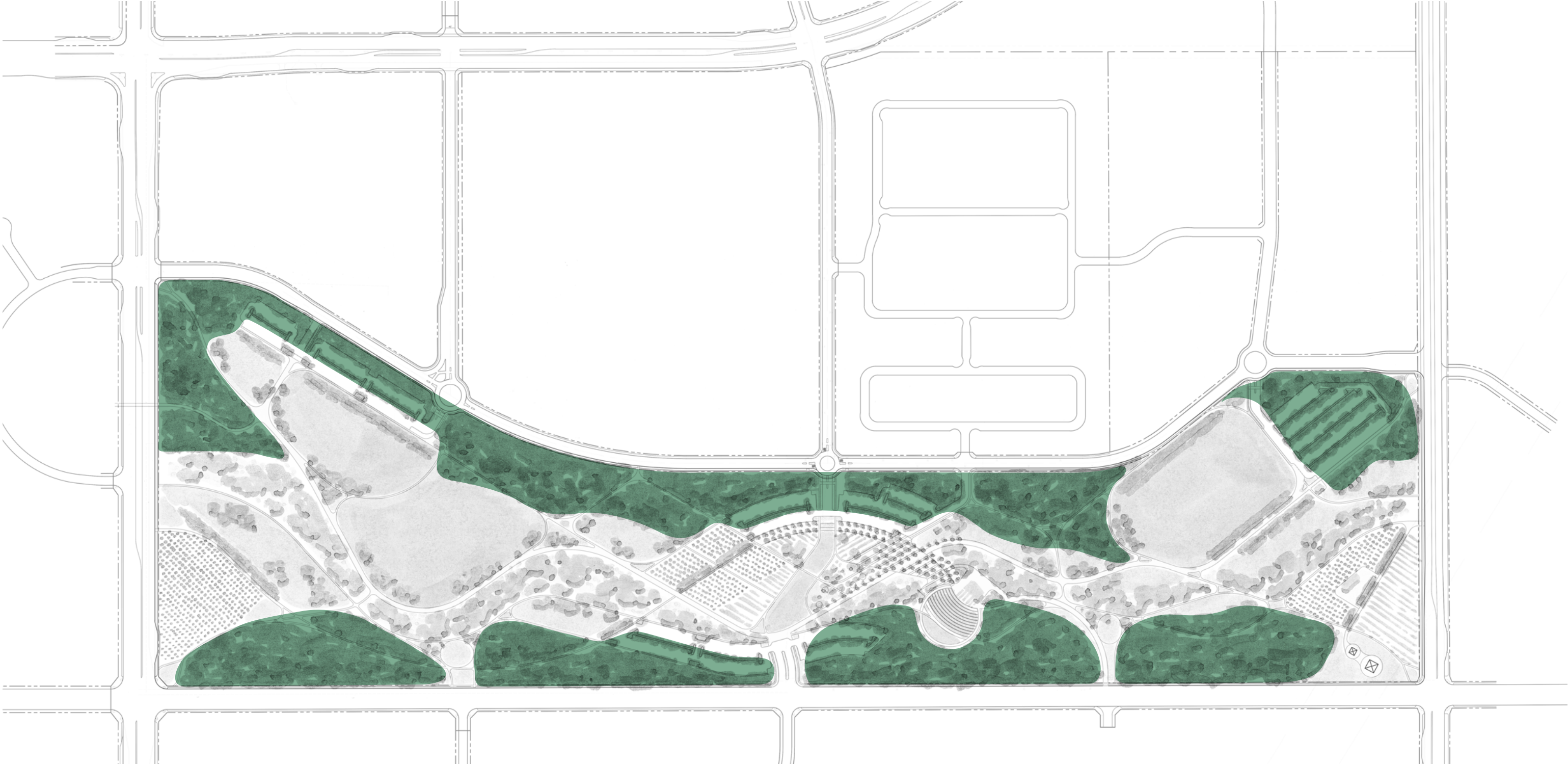


# The Forest






# The Forest





# The Meadows & Fields





# The Meadows & Fields







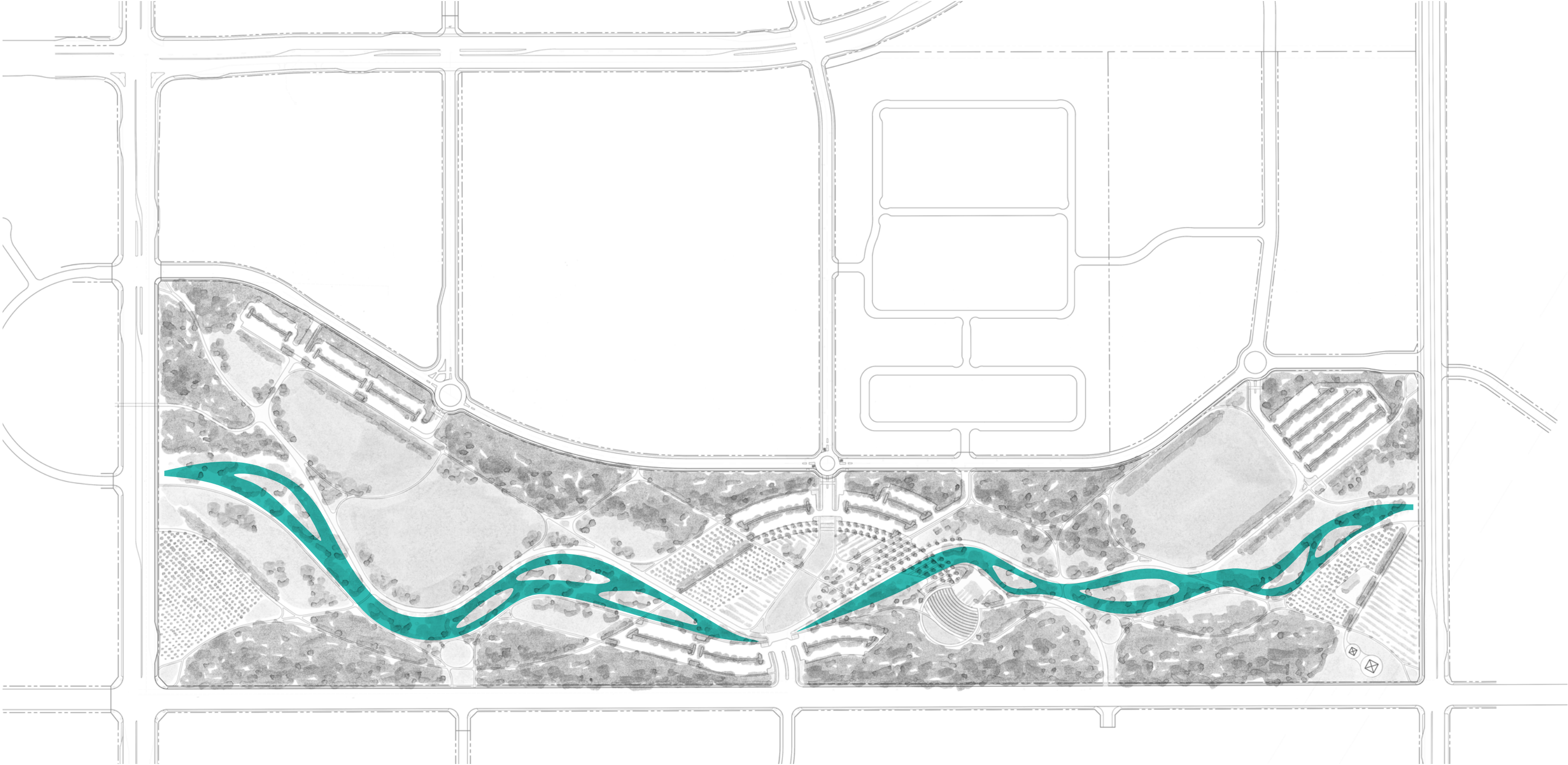


# The Arroyo





# The Arroyo









# The Orchards, Windrows and Fields





# The Orchards, Windrows and Fields







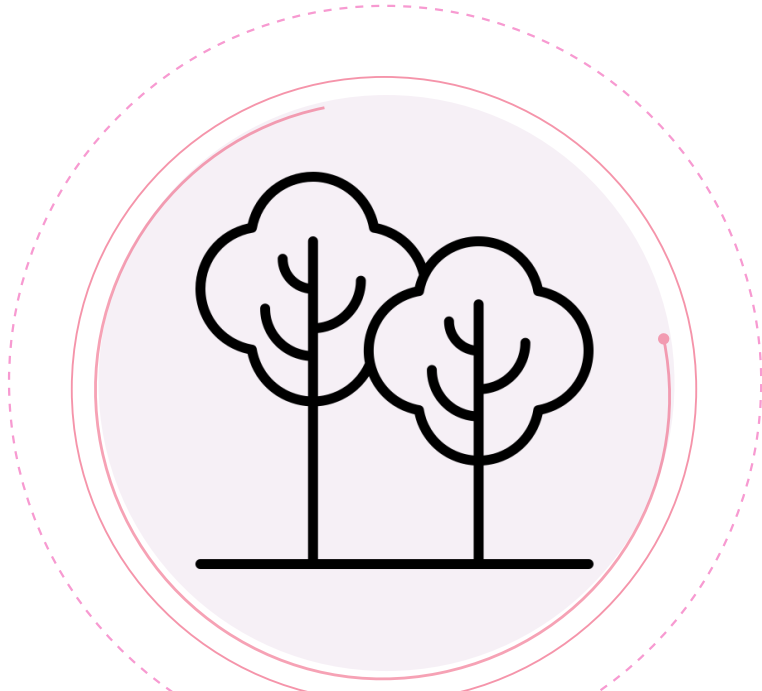


# Things to Do in the Park






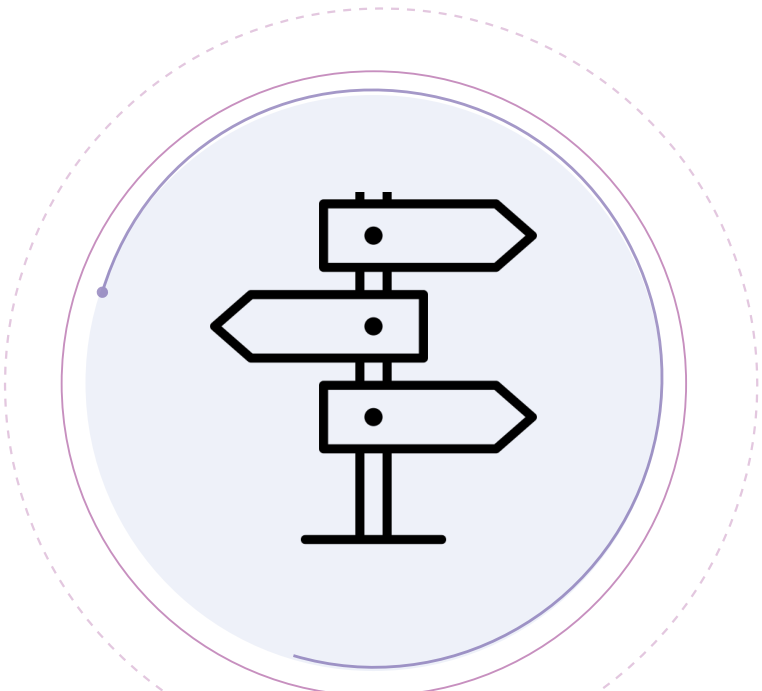
# Amenities



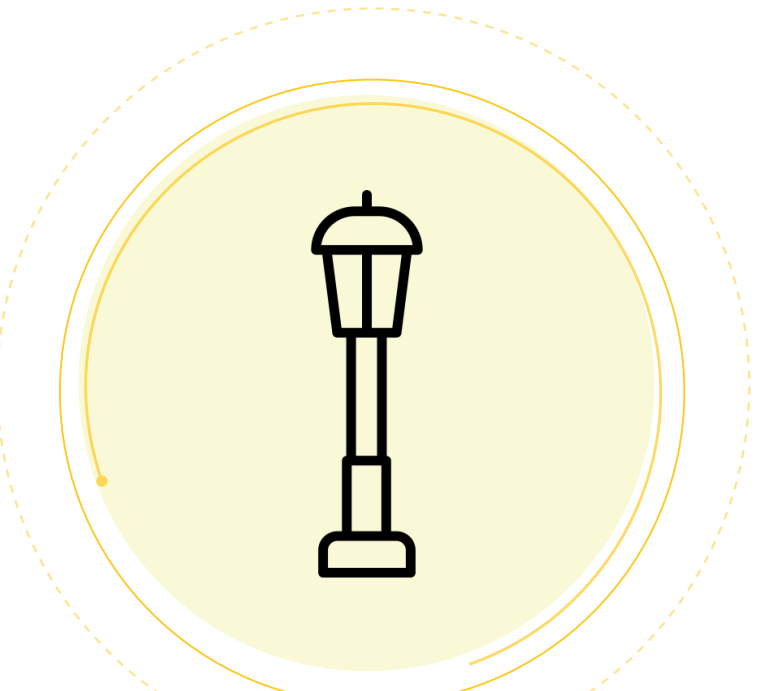
01 Shade




02 Trails



03 Wayfinding



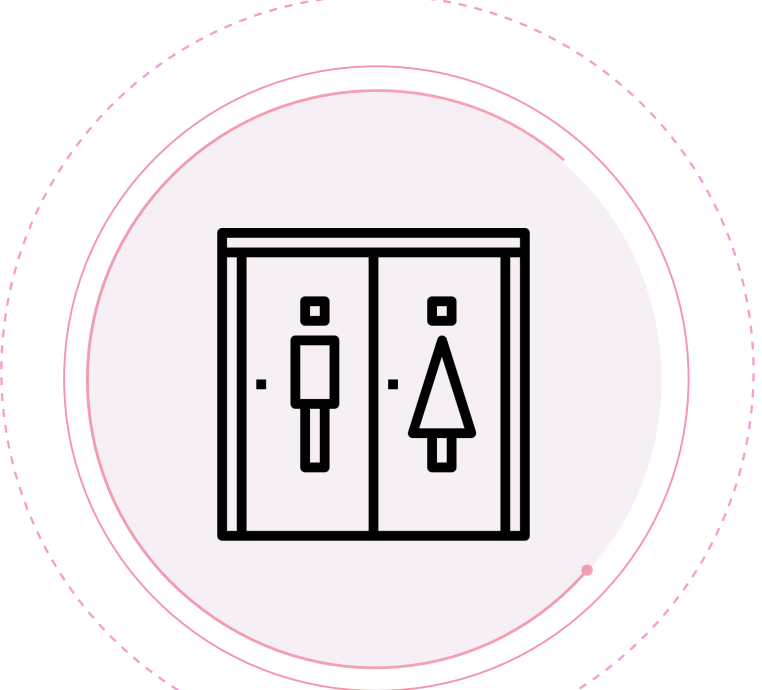
04 Lighting



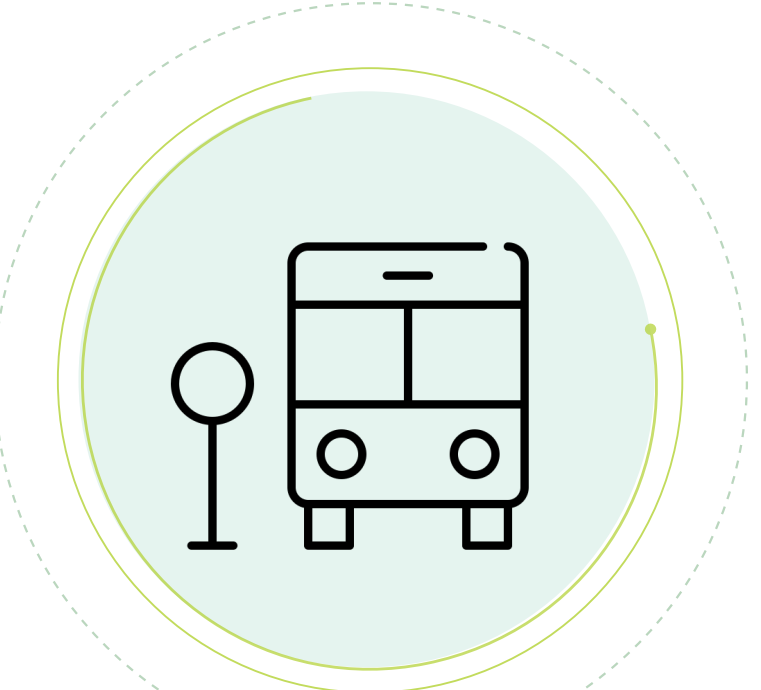
Seating



Waste Receptacles



Restrooms



Bus Shelters



# Programs Added Over Time



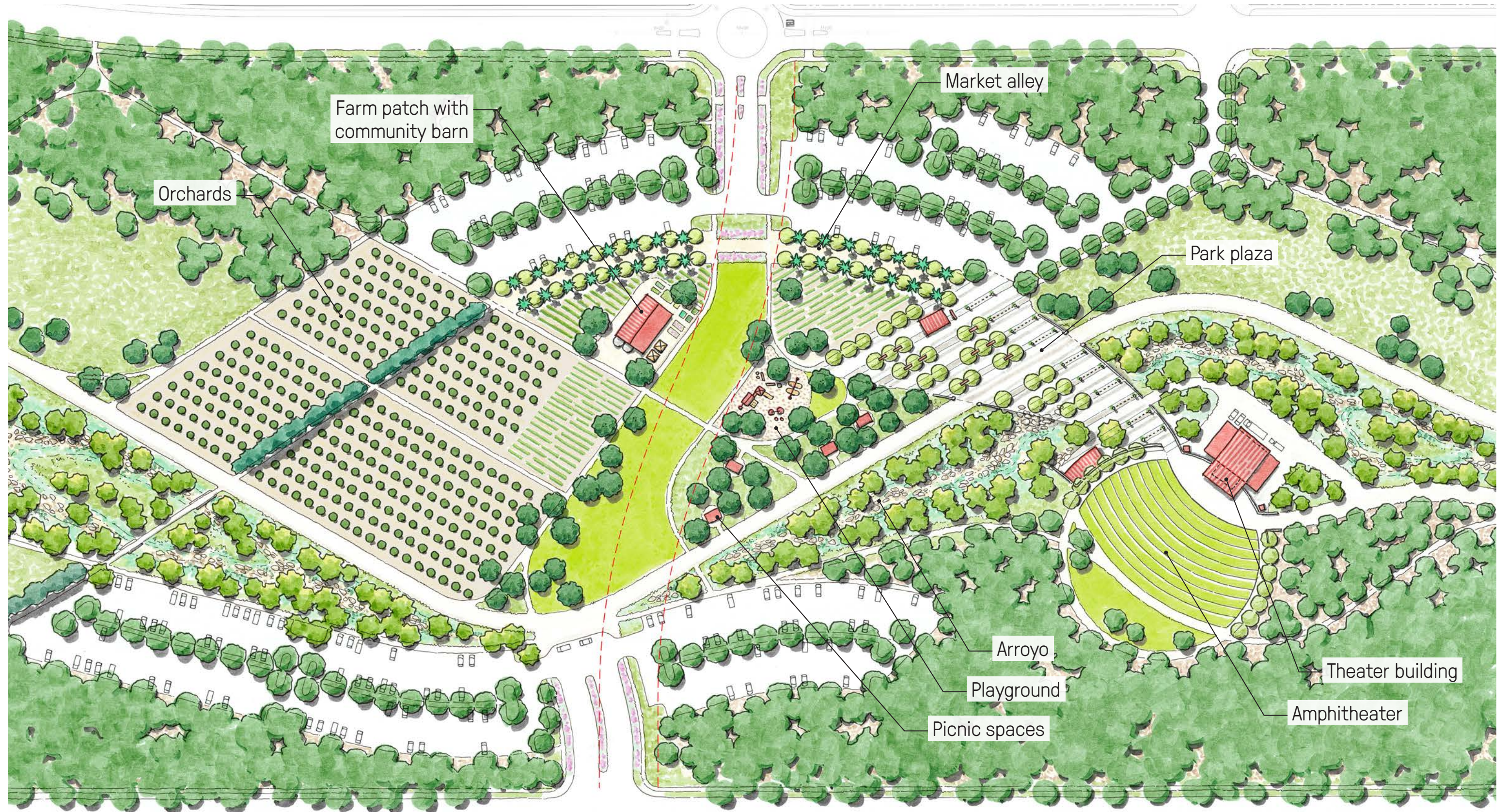


# Programs in the Park Core





# Park Core Area



Utility Easement Boundary  

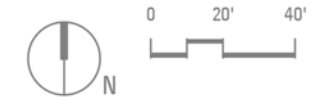


# Share in the Bounty of the *Farm Patch*



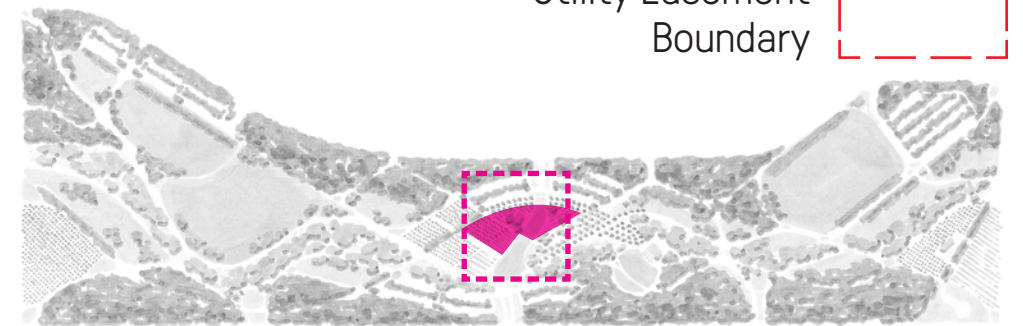


# Farm Patch



- Demonstration plant beds
- Community barn with restrooms
- Pumpkin patch / row crops
- Rain water harvesting cisterns
- Shaded picnic spaces
- Heritage tree
- Central green

Utility Easement Boundary



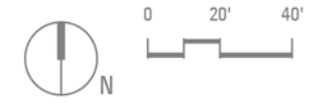
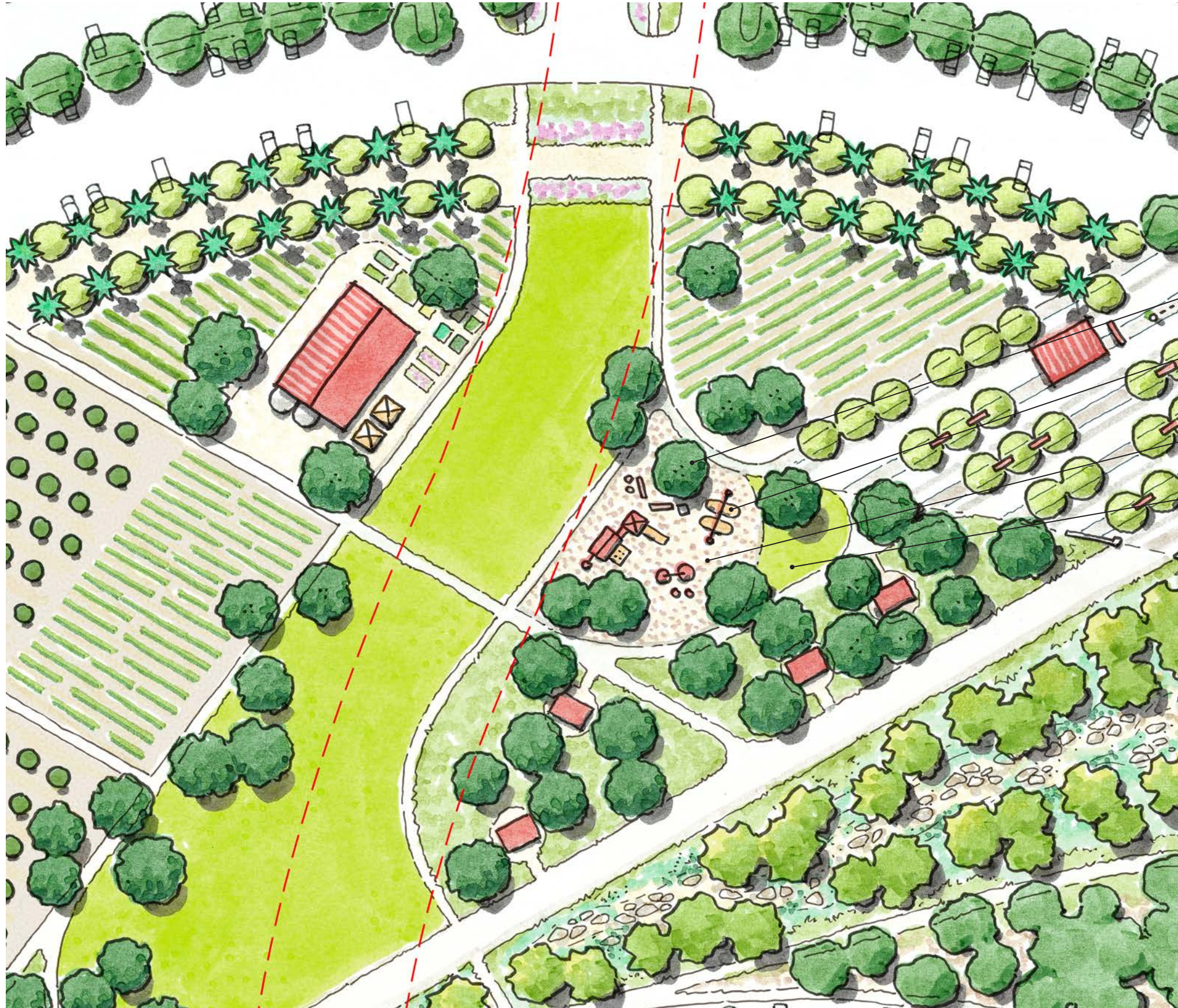


# Run and Roam in the *Kid's Corral*



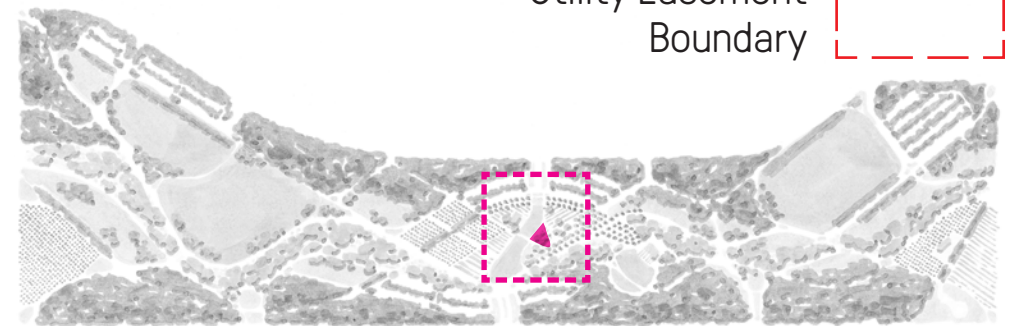


# Kid's Corral Playground



- Shade trees
- Farm and nature-themed play equipment
- Wood fiber surfacing
- Tot-lawn with bench seating

Utility Easement Boundary



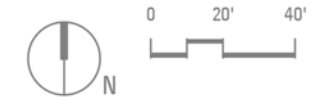
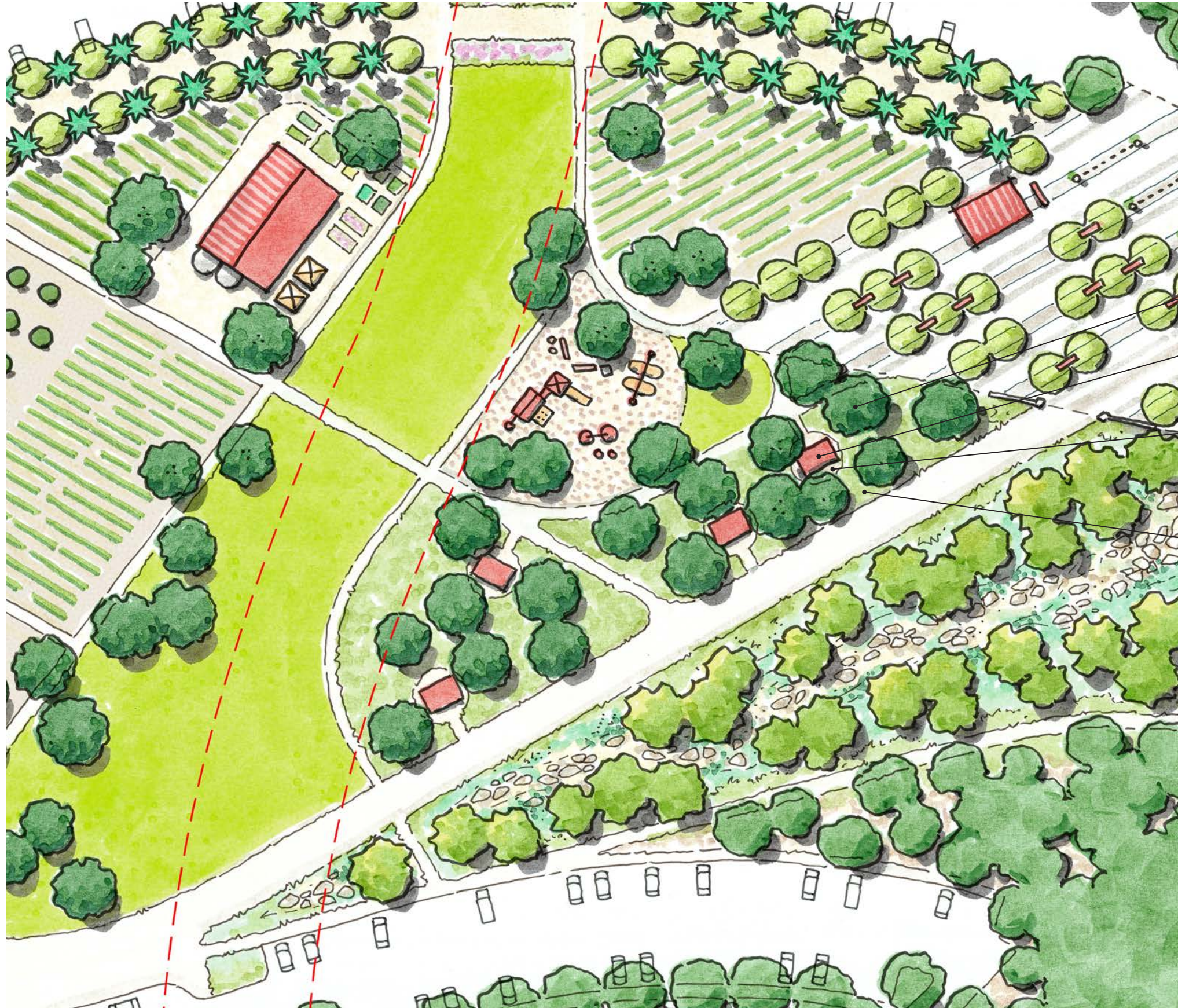


# Gather in the Shade of the *Picnic Sheds*



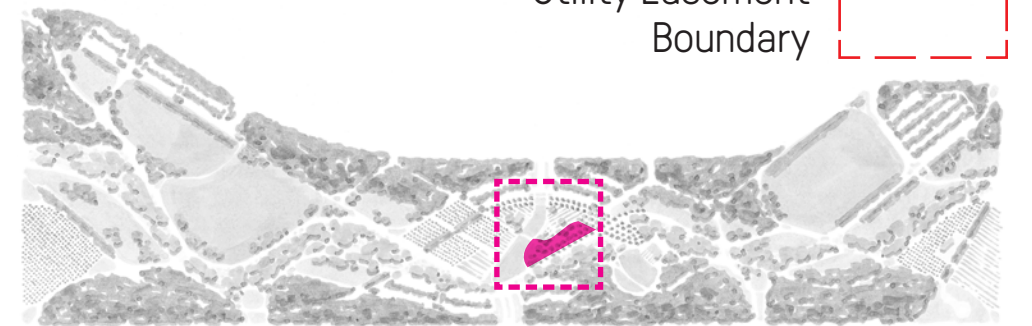


# Picnic Sheds




- Shade trees
- Solid roof picnic pavilion with bbq
- Paving pad
- Low shrub understory

Utility Easement Boundary



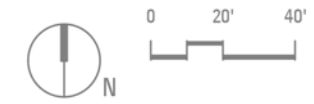



# Stroll and Shop along the Market Alley





# Market Alley



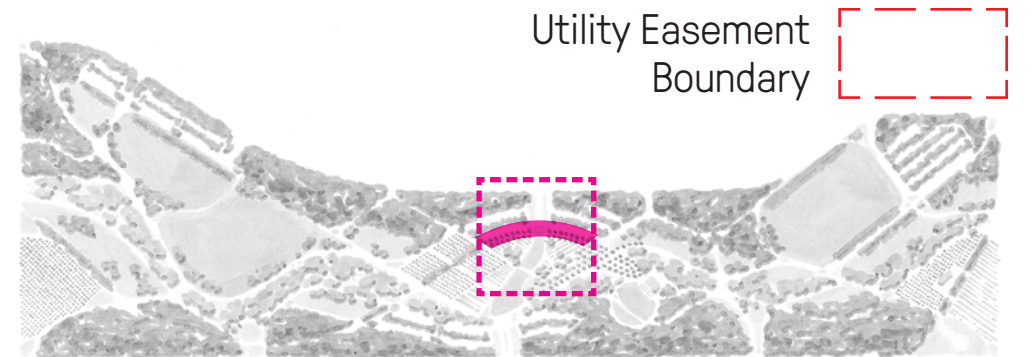
Entry planting

Alternating palm and olive trees

Walkway with space for pop-up market stands and tables

Information kiosk with office

Utility Easement Boundary





# Meander through the *Park Plaza*





# Park Plaza



Information kiosk with office

Interpretive signage  
exhibit panels

Striped paving with 'disintegrated  
orchard' tree planting

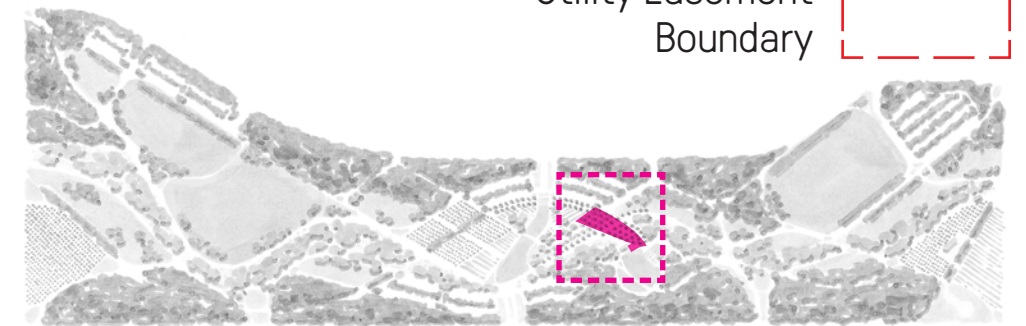
Space for food  
trucks

Vertical posts for vines,  
banners and decorative  
lighting

Tall decorative wall  
framing theater entry

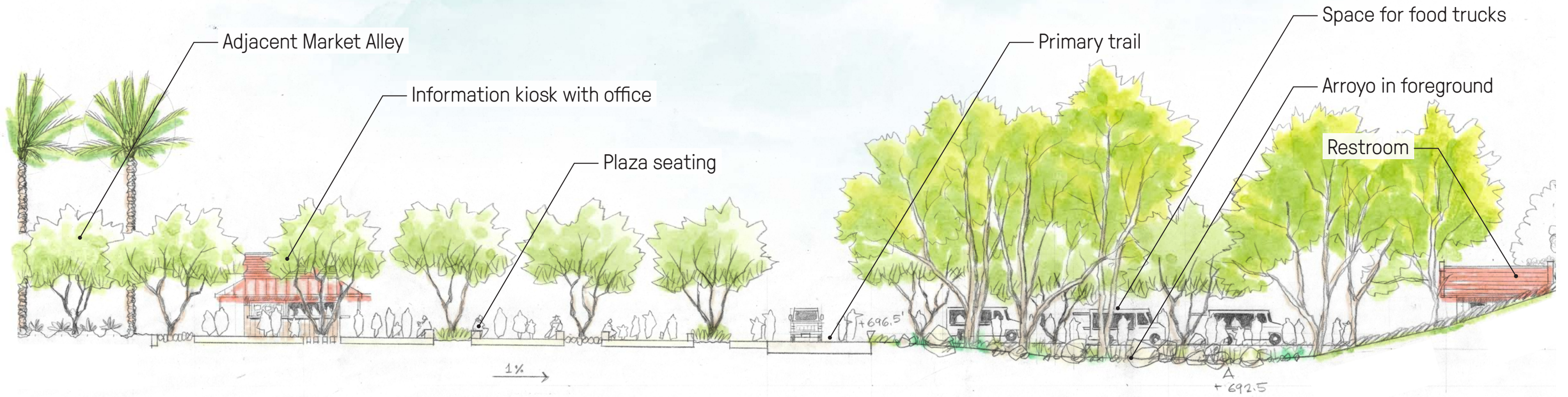
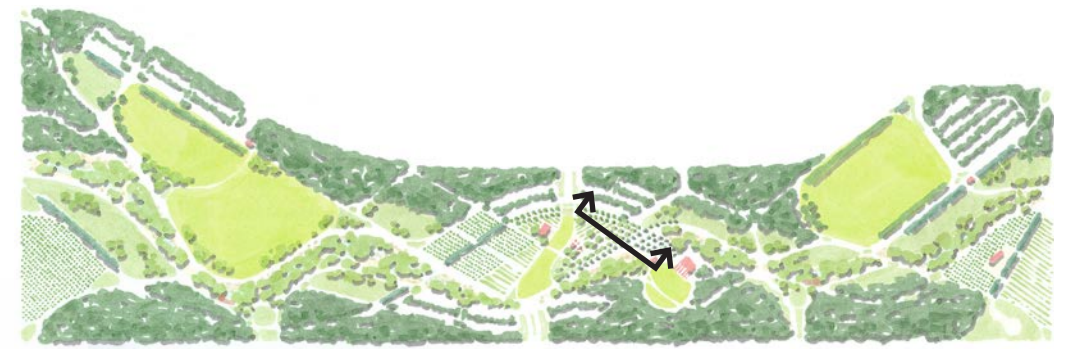
Restroom  
building

Utility Easement  
Boundary






# Park Plaza Section



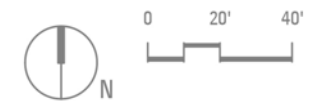


# Catch a Show at the *Great Theater*





# Great Theater



Fenced back-of-house loading and maintenance yard

Theater building with stage overhead

Flex space for lawn chairs, outdoor classes, etc.

Entry framed by decorative walls

Lawn terraces with ADA seating at bottom and top tiers

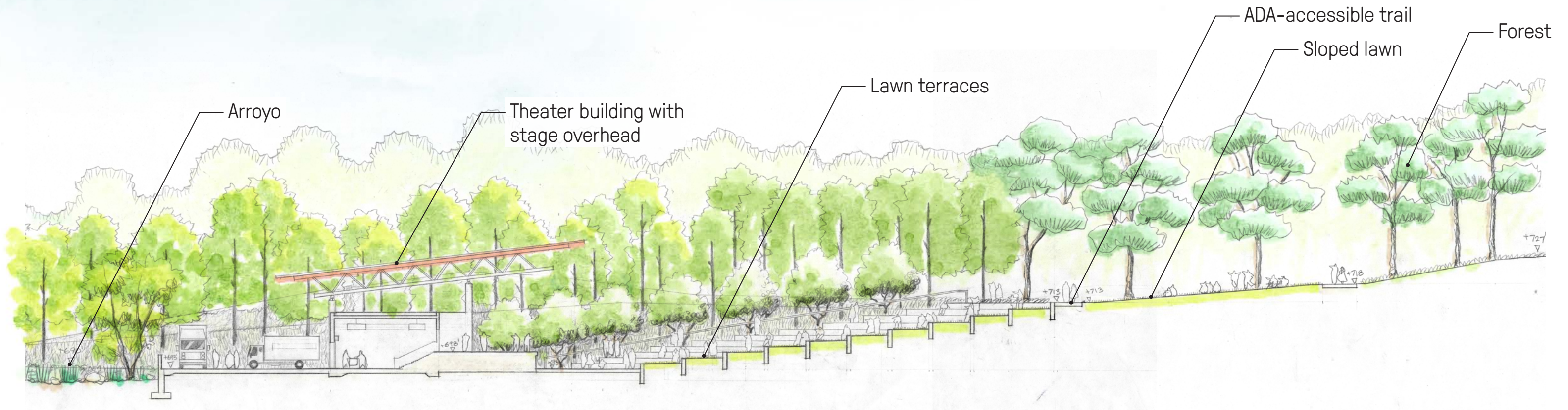
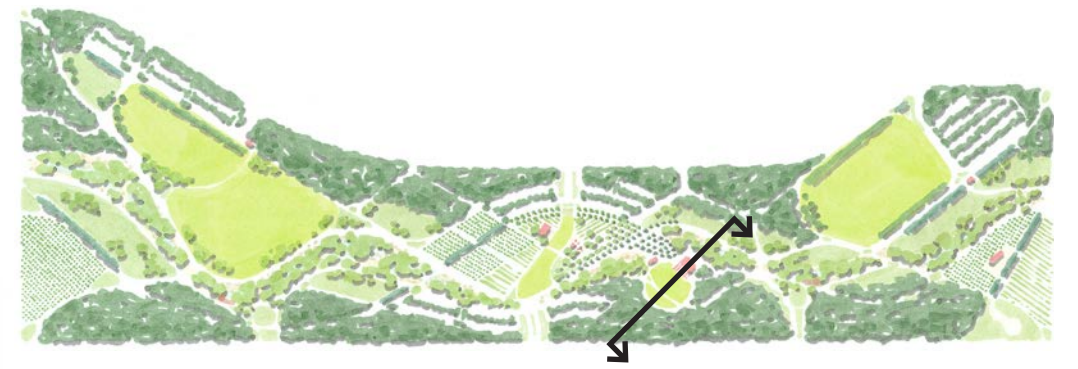
Accent trees

Accessible walkway to top tier seats (from East and West)





# Great Theater Section






# Conceptual Design Plan





# The Park Will Grow!





# Both the Plants and the Programs







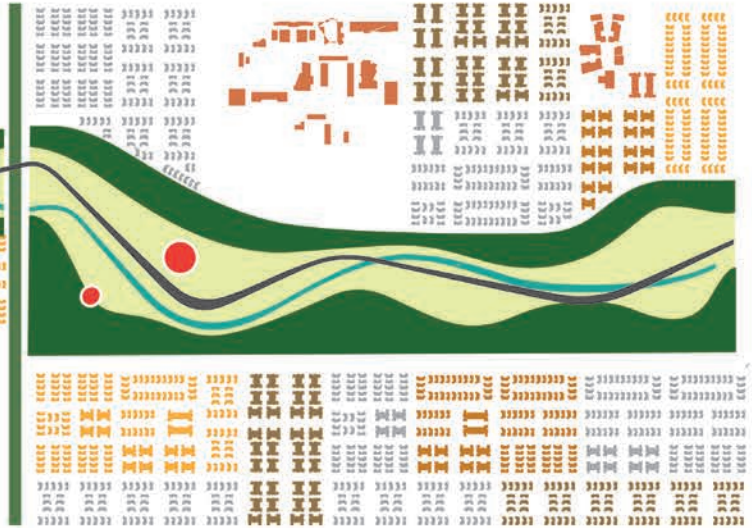









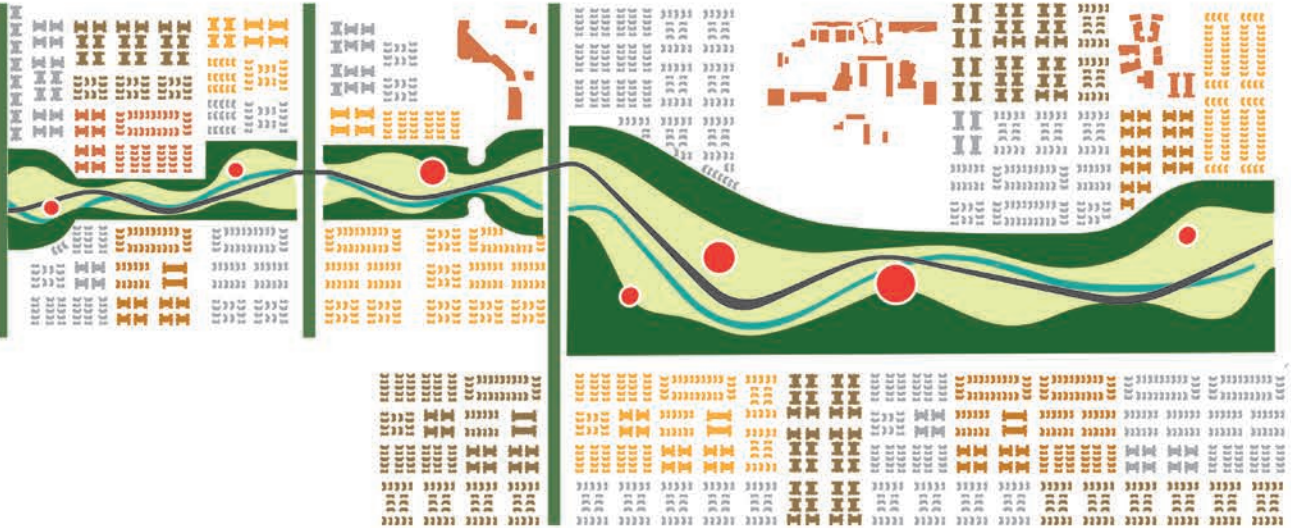
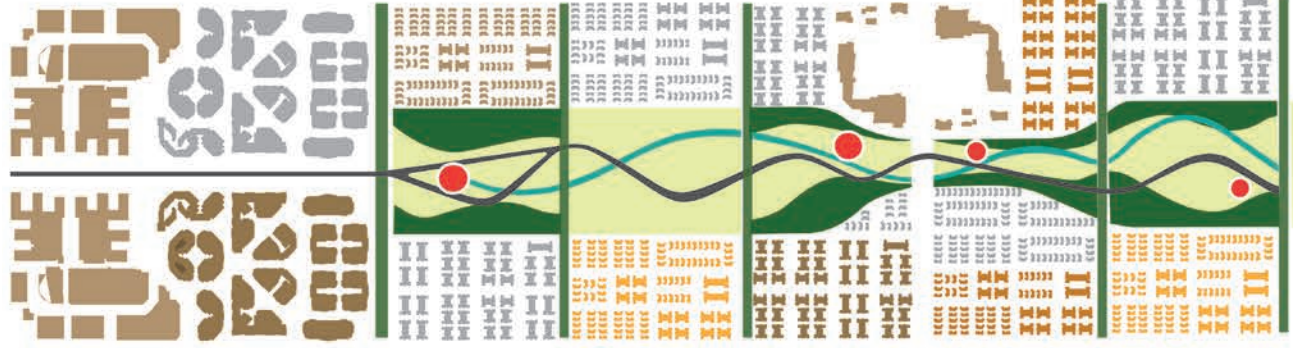




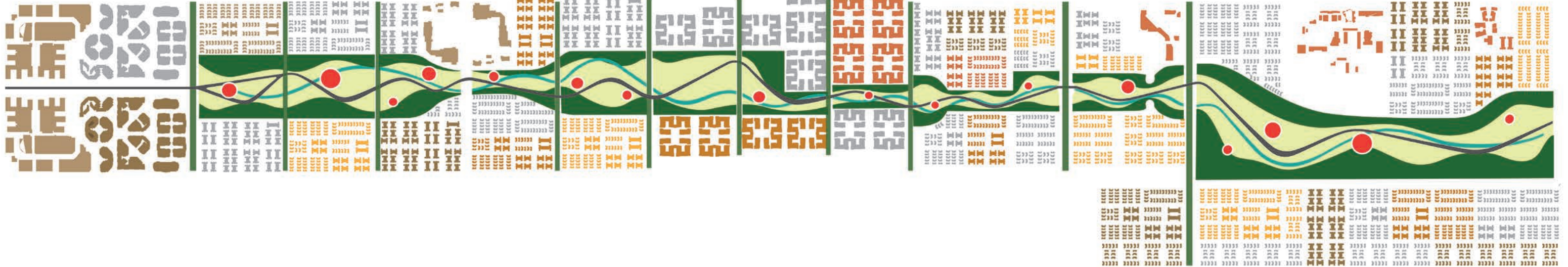




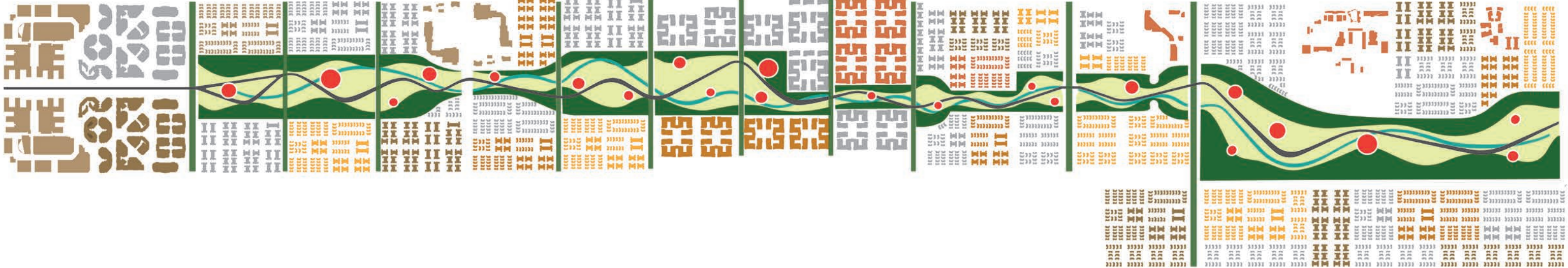
















# Let us know your thoughts!

Fill out the survey by November 29

[www.ontarioca.gov/GreatPark](http://www.ontarioca.gov/GreatPark)



# Next Steps

- **Evaluate Survey Results**
- **Finalize Conceptual Design**
- **Community Presentation**
- **City Approvals**
- **Begin Construction Phase**



**Questions?**

