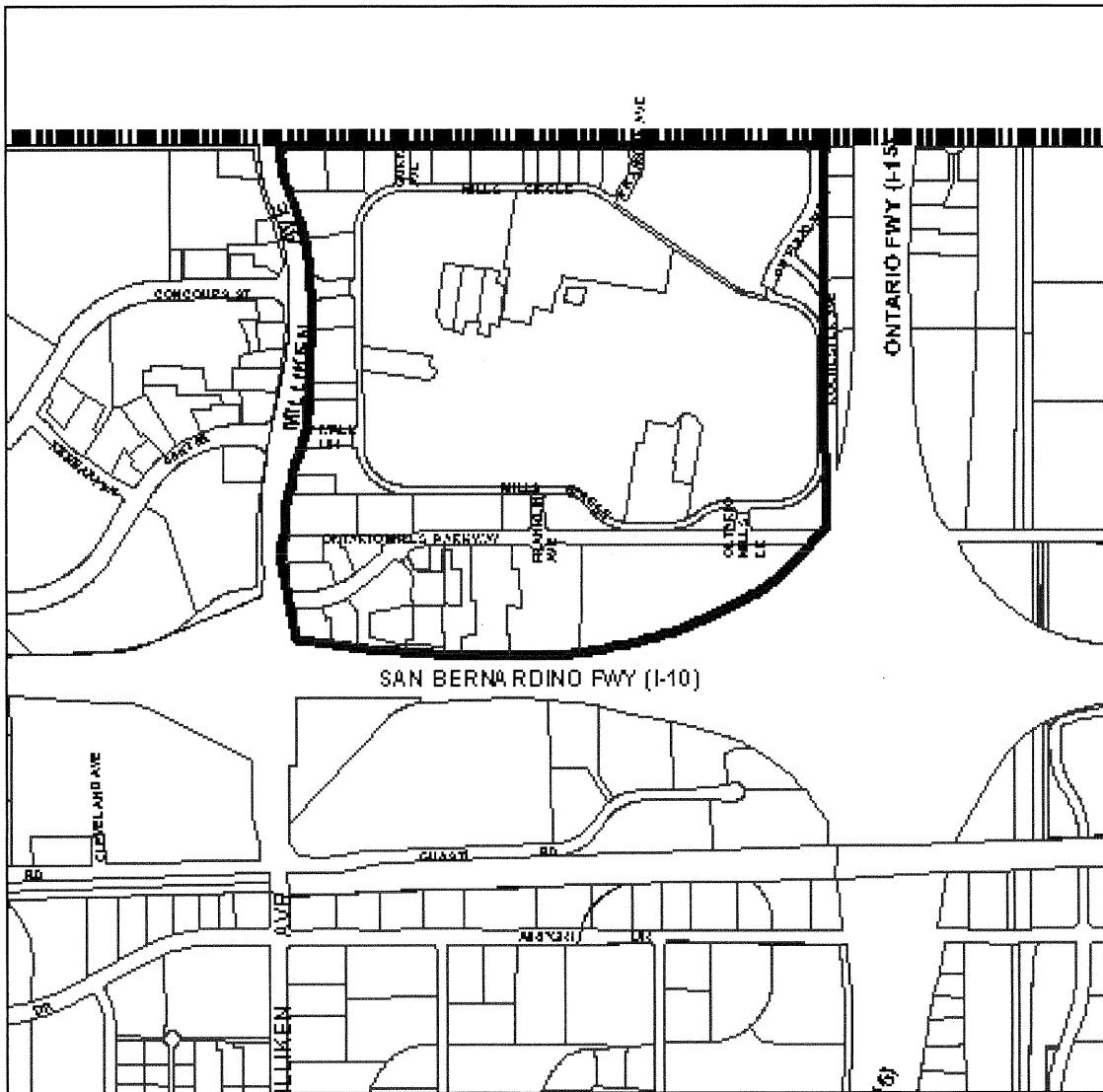


# CALIFORNIA COMMERCE CENTER NORTH

Ontario, California

**Also referred to as: The Mills**




**Specific Plan**

**CALIFORNIA COMMERCE  
CENTER NORTH/ONTARIO  
GATEWAY PLAZA  
WAGNER PROPERTIES**

**SPECIFIC PLAN  
4513 - SP**

**FILE**



**PREPARED BY:**

**PLANNING NETWORK  
9375 NORTH ARCHIBALD, SUITE 101  
RANCHO CUCAMONGA, CALIFORNIA 91730**

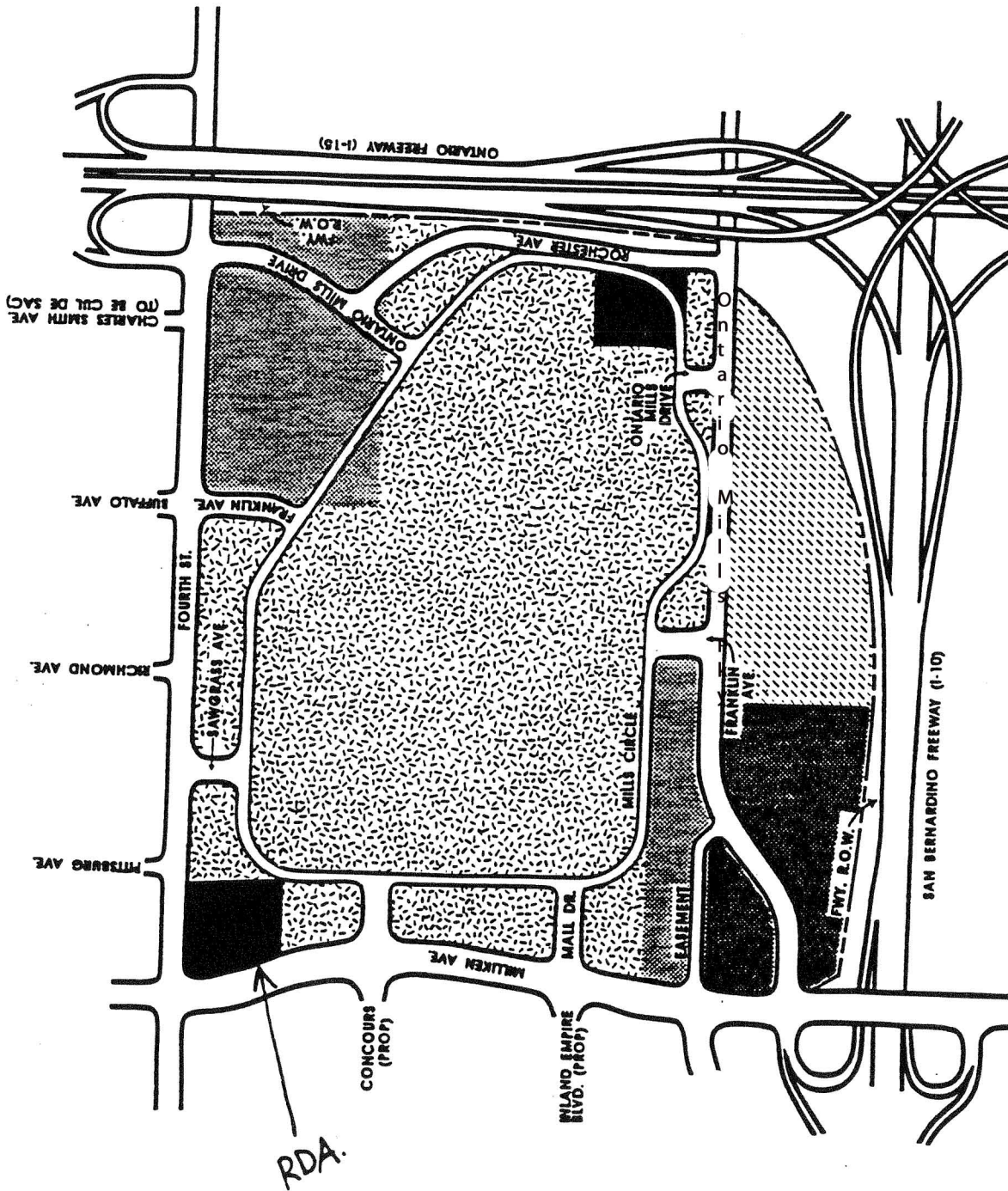
October 6, 1992



**CALIFORNIA  
COMMERCE  
CENTER NORTH**  
GATEWAY PLAZA  
WAGNER PROPERTIES  
SPECIFIC PLAN  
EXISTING OWNERSHIP

**LEGEND**

-  WAGNER PROPERTIES
-  MAXROAD/HILGREN
-  BIMI
-  CALIFORNIA COMMERCE CENTER NORTH
-  CITY OF ONTARIO



SOURCE: PLANNING NETWORK, 1992.

PLANNING NETWORK



FIGURE II-1

**SUBMITTED BY:**

California Commerce Center North, Ltd. Partnership  
9580 Commerce Center Drive  
Rancho Cucamonga, California 91730  
(714) 466-8268  
Mr. David Ariss

Maxroad Investment Corp., N.V.  
10960 Wilshire Boulevard, Suite 2224  
Los Angeles, California 90024  
(213) 473-6600  
Mr. Claudio Ponte

Simi Investments, Inc.  
421 Avenida de Jose  
Redondo Beach, California 90277  
(213) 373-2731  
Mr. John Rohan

Mark Hillgren Children's Trust,  
Dated 12/22/87  
923 North Main Street  
Orange, California 92667  
(714) 771-2852  
Mr. Mark Hillgren

Mr. Richard Wagner  
P. O. Box 7457  
Newport Beach, California 92658 - 7457  
(714) 721-6750

Mr. Richard A. Meredith  
P. O. Box 1249  
Tustin, California 92680  
(714) 838-2700

**PREPARED BY:**

PLANNING NETWORK  
9375 North Archibald, Suite 101  
Rancho Cucamonga, California 91730

**ENGINEERING CONSULTANT:**

Williamson and Schmid  
1101 S. Milliken Avenue, Suite G  
Ontario, California 91761

**TRAFFIC CONSULTANT:**

O'Rourke Engineering  
415 North Vineyard Avenue, Suite 200  
Ontario, California 91764

September 8, 1992

California Commerce Center North/Ontario Gateway/Wagner Properties Plaza Specific Plan

CK.  
N

## **CITY COUNCIL**

**James R. Fatland (Mayor)**

**Faye M. Dastrup (Mayor Pro Tem)**

**Jim W. Bowman (Councilmember)**

**Gus J. Skropos (Councilmember)**

**Kenneth P. Waters (Councilmember)**

## **PLANNING COMMISSION**

**Sheila Mautz (Chairperson)**

**Joann Allen (Commissioner)**

**William McCaughey (Commissioner)**

**Matthew Fertal (Commissioner)**

**Frank Lizarraga (Commissioner)**

**James Maletic (Commissioner)**

**John Neiubar (Commissioner)**

*September 8, 1992*

*California Commerce Center North/Ontario Gateway/Wagner Properties Plaza Specific Plan*

*OK.  
Jim*

# TABLE OF CONTENTS

## CHAPTER I

### INTRODUCTION

SPECIFIC PLAN AREA .....	I-1
Regional Location .....	I-1
Area Location .....	I-1
PURPOSE OF THE SPECIFIC PLAN .....	I-1
OPPORTUNITIES AND OBJECTIVES .....	I-5
Specific Plan Opportunities .....	I-5
Development Concepts .....	I-7
AUTHORITY .....	I-8
VALIDITY .....	I-8
PLAN ORGANIZATION .....	I-9

## CHAPTER II

### EXISTING SETTING

PREVIOUS PLANNING EFFORTS .....	II-1
Ontario International Centre .....	II-1
The Ontario Center .....	II-1
R. H. Wagner Properties .....	II-2
Ontario Mills Mall .....	II-2
Integration of Planning Efforts .....	II-2
SPECIFIC PLAN DISCRETIONARY APPROVALS .....	II-4
General Plan Amendment .....	II-4
Amendment to The Ontario Center Specific Plan ..	II-4
Amendment to the Wagner Properties Specific Plan .....	II-4
Master Plan of Streets Amendment; Roadway Vacation .....	II-4
Parcel Maps .....	II-5
Site Plans .....	II-5
SITE CONDITIONS AND EXISTING LAND USES .....	II-5
Historical and Existing Land Uses .....	II-5
EXISTING CIRCULATION .....	II-6
Regional Circulation .....	II-6
Local Circulation .....	II-6
EXISTING PHYSICAL CONDITIONS .....	II-7
Topography .....	II-7
Soils .....	II-7
Seismicity .....	II-7
Hydrology .....	II-7

# TABLE OF CONTENTS

Vegetation .....	II-8
Climate .....	II-8
<b>EXISTING UTILITIES</b> .....	II-8
Water .....	II-8
Wastewater .....	II-9
Solid Waste Disposal .....	II-9
Natural Gas .....	II-10
Electricity .....	II-10
Telephone .....	II-10
Underground Pipelines .....	II-10

## **CHAPTER III**

### **PHYSICAL DEVELOPMENT**

<b>OVERVIEW</b> .....	III-1
<b>LAND USE PLAN</b> .....	III-2
Overall Concept .....	III-2
Regional Commercial Center .....	III-5
Commercial/Office .....	III-5
<b>GRADING</b> .....	III-8
<b>CIRCULATION AND TRANSPORTATION PLAN</b> .....	III-9
Vehicular Circulation .....	III-9
Public Transportation .....	III-12
Pedestrian Facilities and Plazas .....	III-13
Bicycle Facilities .....	III-13
<b>TRANSPORTATION DEMAND MANAGEMENT</b> .....	III-17
Introduction and Overview .....	III-17
Transportation Demand Management Requirements .....	III-20
Transportation Demand Management Site Design Guidelines .....	III-20
Transportation Demand Management Plan Requirements .....	III-22
Transportation Management Association .....	III-30
<b>INFRASTRUCTURE AND PUBLIC SERVICES PLAN</b> .....	III-31
Water Facilities .....	III-31
Sewer System .....	III-36
Storm Drain System .....	III-40
<b>COMMUNITY FACILITIES</b> .....	III-44
Fire Protection .....	III-44
Police Protection .....	III-45
Solid Waste .....	III-47
Phasing .....	III-47

# TABLE OF CONTENTS

## CHAPTER IV

### IMAGE ENHANCEMENT PLAN

OVERVIEW .....	IV-1
URBAN DESIGN CONCEPTS .....	IV-1
General Design Concepts .....	IV-2
District 1, Regional Commercial	
Design Concepts .....	IV-7
Commercial/Office Design Concepts .....	IV-9
Onsite Circulation and Parking .....	IV-10
LANDSCAPING .....	IV-14
Landscape Concept .....	IV-14
Entry Intersection Identity Statements .....	IV-16
Streetscapes .....	IV-20
Freeway Buffer Landscaping .....	IV-33
Pedestrian Concourse and Urban Plazas .....	IV-33
Onsite Landscaping .....	IV-34
SIGNAGE AND GRAPHICS .....	IV-54
General Requirements .....	IV-54
Freeway-Oriented Project Identification Signs .....	IV-56
LIGHTING .....	IV-60
Public Lighting .....	IV-60
Site Lighting .....	IV-60
WALL DESIGN GUIDELINES .....	IV-63
Materials .....	IV-63
Configuration .....	IV-63
Height .....	IV-64
STREET FURNITURE .....	IV-64
General Guidelines .....	IV-64
Seating .....	IV-64
Drinking Fountains .....	IV-65
Telephones .....	IV-65
Bollards .....	IV-65
MAINTENANCE PLAN .....	IV-68
Roadways .....	IV-68
Landscaping and Sidewalks .....	IV-68
Drainage Facilities .....	IV-69
Water and Sewer .....	IV-69
Other Facilities .....	IV-69



# TABLE OF CONTENTS

## CHAPTER V

### DEVELOPMENT STANDARDS

DEVELOPMENT STANDARDS .....	V-1
Site Uses .....	V-1
GENERAL PROVISIONS .....	V-8
General Plan Consistency .....	V-8
Relationship of Specific Plan Development Standards and Criteria to the Ontario Zoning Ordinance .....	V-8
Conformance to Uniform Building and Fire Codes .....	V-8
Implementation of EIR Mitigation Measures .....	V-9
Technical Master Plans for Traffic, Water, Sewer, and Drainage .....	V-9
Landscaping .....	V-9
Severability .....	V-10
Public Art .....	V-10
Loading Area Requirements .....	V-10
DEVELOPMENT STANDARDS .....	V-11
SPECIFIC USE DEVELOPMENT STANDARDS .....	V-22

# TABLE OF CONTENTS

## CHAPTER VI

### ADMINISTRATION

DEVELOPMENT APPROVAL PROCESS .....	VI-1
Overview .....	VI-1
Review Prior to City Submittal .....	VI-1
City Review Procedures .....	VI-1
SUBSTANTIAL CONFORMANCE .....	VI-5
Determination of Substantial Conformance .....	VI-5
Guidelines for Determination of Substantial Conformance .....	VI-5
SPECIFIC PLAN AMENDMENTS .....	VI-7
TRAFFIC MONITORING .....	VI-8
Introduction and Purpose .....	VI-8
Initiation of Development .....	VI-8
Traffic Monitoring Reports .....	VI-8
Deficiency Reports .....	VI-9
EIR MITIGATION MEASURES .....	VI-10
Earth Resources .....	VI-10
Biological Resources .....	VI-12
Hydrology .....	VI-12
Land Use .....	VI-13
Circulation .....	VI-13
Air Quality .....	VI-15
Noise .....	VI-16
Cultural and Scientific Resources .....	VI-17
Aesthetics .....	VI-18
Public Services .....	VI-19
Utilities .....	VI-21

## CHAPTER VII

### DEFINITIONS

Definition of Sign Types and Related Terms .....	VII-4
--	-------

# LIST OF FIGURES

Figure I-1	Regional Location . . . . .	I-2
Figure I-2	Area Location . . . . .	I-3
Figure I-3	Project Site . . . . .	I-4
Figure II-1	Existing Ownerships . . . . .	II-3
Figure III-1	District/Sector Plan . . . . .	III-3
Figure III-2	Existing and Proposed Roadway Names . . . . .	III-14
Figure III-3	Proposed Circulation System . . . . .	III-15
Figure III-4	Pedestrian and Public Transit Facilities . . . . .	III-16
Figure III-5	Master Water Plan . . . . .	III-35
Figure III-6	Master Sewer Plan . . . . .	III-39
Figure III-7	Master Storm Drain Plan . . . . .	III-43
Figure IV-1	Commercial/Office Trash Enclosure . . . . .	IV-6
Figure IV-2	Conceptual Commercial/Office Parking Lot Design Standards . . . . .	IV-13
Figure IV-3	Landscape Concept Plan . . . . .	IV-15
Figure IV-4	Major Intersection Identity Statement: Milliken Avenue . . . . .	IV-17
Figure IV-5	Secondary Intersection Identity Statement: Fourth Street . . . . .	IV-18
Figure IV-6	Minor Intersection Identity Statement . . . . .	IV-19
Figure IV-7	Commercial/Office Streetscape: Milliken Avenue . . . . .	IV-21
Figure IV-8	Commercial/Office Streetscape: Fourth Street . . . . .	IV-22
Figure IV-9	Commercial/Office Streetscape: Inland Empire Boulevard (Between Milliken Avenue & Franklin Avenue) . . . . .	IV-23
Figure IV-10	Commercial/Office Streetscape Inland Empire Boulevard (Between Franklin Avenue & Rochester Avenue) . . . . .	IV-24
Figure IV-11	Commercial/Office Streetscape Section: Concours, Mall Drive, Sawgrass Avenue, Franklin Avenue. . . . .	IV-25
Figure IV-12	Commercial/Office Streetscape Plan View Ontario Mills Drive, (South of Rochester Avenue, & Ontario Mills Circle) . . . . .	IV-26
Figure IV-13	Commercial/Office Streetscape Section: Rochester Avenue . . . . .	IV-27
Figure IV-14	Commercial/Office Streetscape Plan View: Rochester Avenue . . . . .	IV-28
Figure IV-15	Commercial/Office Streetscape Section: Ontario Mills Drive (North of Rochester Avenue) . . . . .	IV-29
Figure IV-16	Commercial/Office Streetscape Plan View: Ontario Mills Drive (North of Rochester Avenue) . . . . .	IV-30

# LIST OF FIGURES

Figure IV-17	Commercial/Office Streetscape : Ontario Mills Circle . . . . .	IV-31
Figure IV-18	Illustrative Site Plan . . . . .	IV-32
Figure IV-19	Typical Urban Plaza . . . . .	IV-36
Figure IV-20	Typical Urban Plaza . . . . .	IV-37
Figure IV-21	Typical Urban Plaza . . . . .	IV-38
Figure IV-22	Mall Parking Windrows, Loading Zone and End Island Landscape . . . . .	IV-39
Figure IV-23	Pedestrian Concourse within Mall Parking Lot . .	IV-40
Figure IV-24	Parking Lot Planter Landscape . . . . .	IV-41
Figure IV-25	Mall Entry and Entry/Major Tenant Transition . .	IV-42
Figure IV-26	Major Tenant Entry Landscaping . . . . .	IV-43
Figure IV-27	Commercial/Office On-Site Landscaping Criteria .	IV-45
Figure IV-28	Office On-Site Landscaping Criteria . . . . .	IV-46
Figure IV-29	Major Project Sign Locations . . . . .	IV-57
Figure IV-30	Proposed Freeway Pylon . . . . .	IV-59
Figure IV-31	Commercial/Office Street Light Standard . . . . .	IV-61
Figure IV-32	Site Lighting . . . . .	IV-62
Figure IV-33	Street Furniture . . . . .	IV-66
Figure IV-34	Street Furniture . . . . .	IV-67
Figure V-1	Land Use Categories . . . . .	V-2
Figure V-2	Airport Hazard Map . . . . .	V-21
Figure VI-1	Plan Submittal Guideline Flowchart . . . . .	VI-2

# LIST OF TABLES

Table III-1	Proposed Land Use Summary . . . . .	III-4
Table III-2	Timeline For Compliance . . . . .	III-24
Table III-3	Comparison of Daily Water Demands . . . . .	III-32
Table III-4	Average Daily Water Demands from CCCN/Ontario Gateway Plaza/Wagner Properties	III-32
Table III-5	Comparison of Daily Wastewater Flows . . . . .	III-37
Table III-6	Average Daily Wastewater Flows from CCCN/Ontario Gateway Plaza/Wagner Properties	III-37
Table IV-1	Plant Palette . . . . .	IV-47
Table IV-2	Freeway-Oriented Project Identification Sign Standards . . . . .	IV-58
Table IV-3	Summary of Maintenance Responsibilities . . . . .	IV-70
Table V-1	Permitted Land Uses . . . . .	V-3
Table V-2	Development Standards . . . . .	V-11
Table V-3	Specific Uses . . . . .	V-22