



---

**Subarea 29 Specific Plan  
Amendment  
CONSTRUCTION HEALTH RISK ASSESSMENT  
CITY OF ONTARIO**

PREPARED BY:

Haseeb Qureshi  
hqureshi@urbanxroads.com

Michael Tirohn  
mtirohn@urbanxroads.com

MARCH 27, 2023



## **TABLE OF CONTENTS**

<b>TABLE OF CONTENTS</b> .....	<b>I</b>
<b>APPENDICES</b> .....	<b>I</b>
<b>LIST OF EXHIBITS</b> .....	<b>II</b>
<b>LIST OF TABLES</b> .....	<b>II</b>
<b>LIST OF ABBREVIATED TERMS</b> .....	<b>III</b>
<b>EXECUTIVE SUMMARY</b> .....	<b>1</b>
<b>1 INTRODUCTION</b> .....	<b>2</b>
1.1 Site Location.....	2
1.2 Project Description.....	3
<b>2 BACKGROUND</b> .....	<b>7</b>
2.1 Background on Recommended Methodology .....	7
2.2 Construction Health Risk Assessment.....	7
2.3 Exposure Quantification.....	12
2.4 Carcinogenic Chemical Risk.....	13
2.5 Non-carcinogenic Exposures.....	14
2.6 Potential Project DPM-Source Cancer and Non-Cancer Risks .....	15
<b>3 REFERENCES</b> .....	<b>18</b>
<b>4 CERTIFICATIONS</b> .....	<b>20</b>

## **APPENDICES**

- APPENDIX 2.1: CALEEMOD OUTPUTS AND EMISSION CALCULATIONS**
- APPENDIX 2.2: AERMOD MODEL INPUT/OUTPUT**
- APPENDIX 2.3: RISK CALCULATIONS**

**LIST OF EXHIBITS**

EXHIBIT 1-A: LOCATION MAP ..... 4  
EXHIBIT 1-B: LAND USE PLAN ..... 5  
EXHIBIT 2-A: MODELED CONSTRUCTION EMISSION SOURCES ..... 11  
EXHIBIT 2-B: RECEPTOR LOCATIONS ..... 16

**LIST OF TABLES**

TABLE ES-1: SUMMARY OF CONSTRUCTION CANCER AND NON-CANCER RISKS ..... 1  
TABLE 2-1: CONSTRUCTION DURATION ..... 8  
TABLE 2-2: CONSTRUCTION EQUIPMENT ASSUMPTIONS PA 30-31 ..... 8  
TABLE 2-3: CONSTRUCTION EQUIPMENT ASSUMPTIONS PA 32-33 ..... 9  
TABLE 2-4: CONSTRUCTION EQUIPMENT ASSUMPTIONS PA 34 ..... 9  
TABLE 2-5: AERMOD MODEL PARAMETERS ..... 12  
TABLE 2-6: EXPOSURE ASSUMPTIONS FOR INDIVIDUAL CANCER RISK ..... 13

## **LIST OF ABBREVIATED TERMS**

(1)	Reference
µg	Microgram
AERMOD	American Meteorological Society/Environmental Protection Agency Regulatory Model
APS	Auxiliary Power System
AQMD	Air Quality Management District
ARB	Air Resources Board
CEQA	California Environmental Quality Act
CPF	Cancer Potency Factor
DPM	Diesel Particulate Matter
EMFAC	Emission Factor Model
EPA	Environmental Protection Agency
HHD	Heavy Heavy-Duty
HI	Hazard Index
HRA	Health Risk Assessment
LHD	Light Heavy-Duty
MEIR	Maximally Exposed Individual Receptor
MEIW	Maximally Exposed Individual Worker
MHD	Medium Heavy-Duty
NAD	North American Datum
OEHHA	Office of Environmental Health Hazard Assessment
PM <sub>10</sub>	Particulate Matter 10 microns in diameter or less
Project	Subarea 29 Specific Plan Amendment
REL	Reference Exposure Level
RM	Recommended Measures
SCAQMD	South Coast Air Quality Management District
SRA	Source Receptor Area
TAC	Toxic Air Contaminant
TA	Traffic Analysis
TRU	Transport Refrigeration Unit
URF	Unit Risk Factor
UTM	Universal Transverse Mercator
VMT	Vehicle Miles Traveled

*This page intentionally left blank*

## EXECUTIVE SUMMARY

This report evaluates the potential health risk impacts to sensitive receptors (which are residents) associated with the development of the Project, more specifically, health risk impacts as a result of exposure to Toxic Air Contaminants (TACs) including diesel particulate matter (DPM) as a result of heavy-duty diesel trucks and construction equipment used during construction of the proposed Project. This section summarizes the significance criteria and Project health risks.

The results of the health risk assessment from Project construction-generated DPM emissions are provided in Table ES-1 below for the Project. Because the proposed Project would not generate TAC emissions during long-term operation, an operational HRA is not required.

### CONSTRUCTION IMPACTS

The land use with the greatest potential exposure to Project construction-source DPM emissions is Location R1 which is located approximately 73 feet east of the Project site at an existing residence located at the southwest corner of S. Tesoro Privado and E. Amanecer Privado. R1 is placed in the private outdoor living areas (backyard) facing the Project site. At the maximally exposed individual receptor (MEIR), the maximum incremental cancer risk attributable to Project construction-source DPM emissions is estimated at 3.69 in one million, which is less than the SCAQMD’s significance threshold of 10 in one million. At this same location, non-cancer risks were estimated to be <0.01, which would not exceed the applicable threshold of 1.0. While Location R1 is not the nearest receptor to the Project site, it would experience the highest concentrations of DPM during Project construction due to meteorological conditions at the site. Because all other modeled receptors would experience lower concentrations of DPM during Project construction, all other receptors in the vicinity of the Project would be exposed to less emissions and therefore less risk than the MEIR identified herein. As such, the Project will not cause a significant human health or cancer risk to adjacent land uses as a result of Project construction activity. All other receptors during construction activity would experience less risk than what is identified for this location. The modeled receptors are illustrated on Exhibit 2-B.

**TABLE ES-1: SUMMARY OF CONSTRUCTION CANCER AND NON-CANCER RISKS**

Time Period	Location	Maximum Lifetime Cancer Risk (Risk per Million)	Significance Threshold (Risk per Million)	Exceeds Significance Threshold
2.96 Year Exposure	Maximum Exposed Sensitive Receptor	3.69	10	NO
Time Period	Location	Maximum Hazard Index	Significance Threshold	Exceeds Significance Threshold
Annual Average	Maximum Exposed Sensitive Receptor	≤0.01	1.0	NO

# 1 INTRODUCTION

This HRA has been prepared in accordance with the document Health Risk Assessment Guidance for Analyzing Cancer Risk from Mobile Source Diesel Idling Emissions for CEQA Air Quality Analysis (1) and is comprised of all relevant and appropriate procedures presented by the United States Environmental Protection Agency (U.S. EPA), California EPA and SCAQMD. Cancer risk is expressed in terms of expected incremental incidence per million population. The SCAQMD has established an incidence rate of ten (10) persons per million as the maximum acceptable incremental cancer risk due to TAC exposure from a project such as the proposed Project. This threshold serves to determine whether or not a given project has a potentially significant development-specific and cumulatively considerable impact.

The AQMD has published a report on how to address cumulative impacts from air pollution: *White Paper on Potential Control Strategies to Address Cumulative Impacts from Air Pollution* (2). In this report the AQMD states (Page D-3):

*“...the AQMD uses the same significance thresholds for project specific and cumulative impacts for all environmental topics analyzed in an Environmental Assessment or EIR. The only case where the significance thresholds for project specific and cumulative impacts differ is the Hazard Index (HI) significance threshold for toxic air contaminant (TAC) emissions. The project specific (project increment) significance threshold is  $HI > 1.0$  while the cumulative (facility-wide) is  $HI > 3.0$ . It should be noted that the HI is only one of three TAC emission significance thresholds considered (when applicable) in a CEQA analysis. The other two are the maximum individual cancer risk (MICR) and the cancer burden, both of which use the same significance thresholds (MICR of 10 in 1 million and cancer burden of 0.5) for project specific and cumulative impacts.*

*Projects that exceed the project-specific significance thresholds are considered by the SCAQMD to be cumulatively considerable. This is the reason project-specific and cumulative significance thresholds are the same. Conversely, projects that do not exceed the project-specific thresholds are generally not considered to be cumulatively significant.”*

The SCAQMD has also established non-carcinogenic risk parameters for use in HRAs. Non-carcinogenic risks are quantified by calculating a "hazard index," expressed as the ratio between the ambient pollutant concentration and its toxicity or Reference Exposure Level (REL). A REL is a concentration at or below which health effects are not likely to occur. A hazard index less than one (1.0) means that adverse health effects are not expected. In this HRA, non-carcinogenic exposures of less than 1.0 are considered less-than-significant. Both the cancer risk and non-carcinogenic risk thresholds are applied to the nearest sensitive receptors below.

## 1.1 SITE LOCATION

The Subarea 29 Specific Plan Amendment area is located in the City of Ontario, in San Bernardino County. The proposed expansion area, consisting of Planning Areas (PAs) 32 through 34, is bound by Eucalyptus Avenue to the north, Haven Avenue to the west, Mill Creek Avenue to the east, and Bellegrave Avenue to the south. PAs 30 and 31 are bound by Eucalyptus Avenue to the north, Haven Avenue to the east, Parkview Street to the south, and existing development in the Subarea



29 Specific Plan area to the west. The location of the Subarea 29 Specific Plan Amendment area is shown on Exhibit 1-A.

## **1.2 PROJECT DESCRIPTION**

The proposed Project would expand the Subarea 29 Specific Plan area with three new PAs (32, 33 and 34) east of the existing Specific Area to be developed with residential and school uses and would increase the residential development capacity in existing PAs 30 and 31. Collectively, the proposed Project would allow for the development of up to 1,470 additional single-family detached and attached residential dwelling units in PAs 30 through 33, and a middle school in PA 34, as shown on Exhibit 1-B. For purposes of this air quality analysis, it is anticipated that Project Buildout would occur in 2025.

Additionally, the proposed Project would include offsite improvements to surrounding roadways, including street and underground improvements to Haven Avenue, Bellegrave Avenue, Eucalyptus Avenue, and Mill Creek Avenue.

**EXHIBIT 1-A: LOCATION MAP**

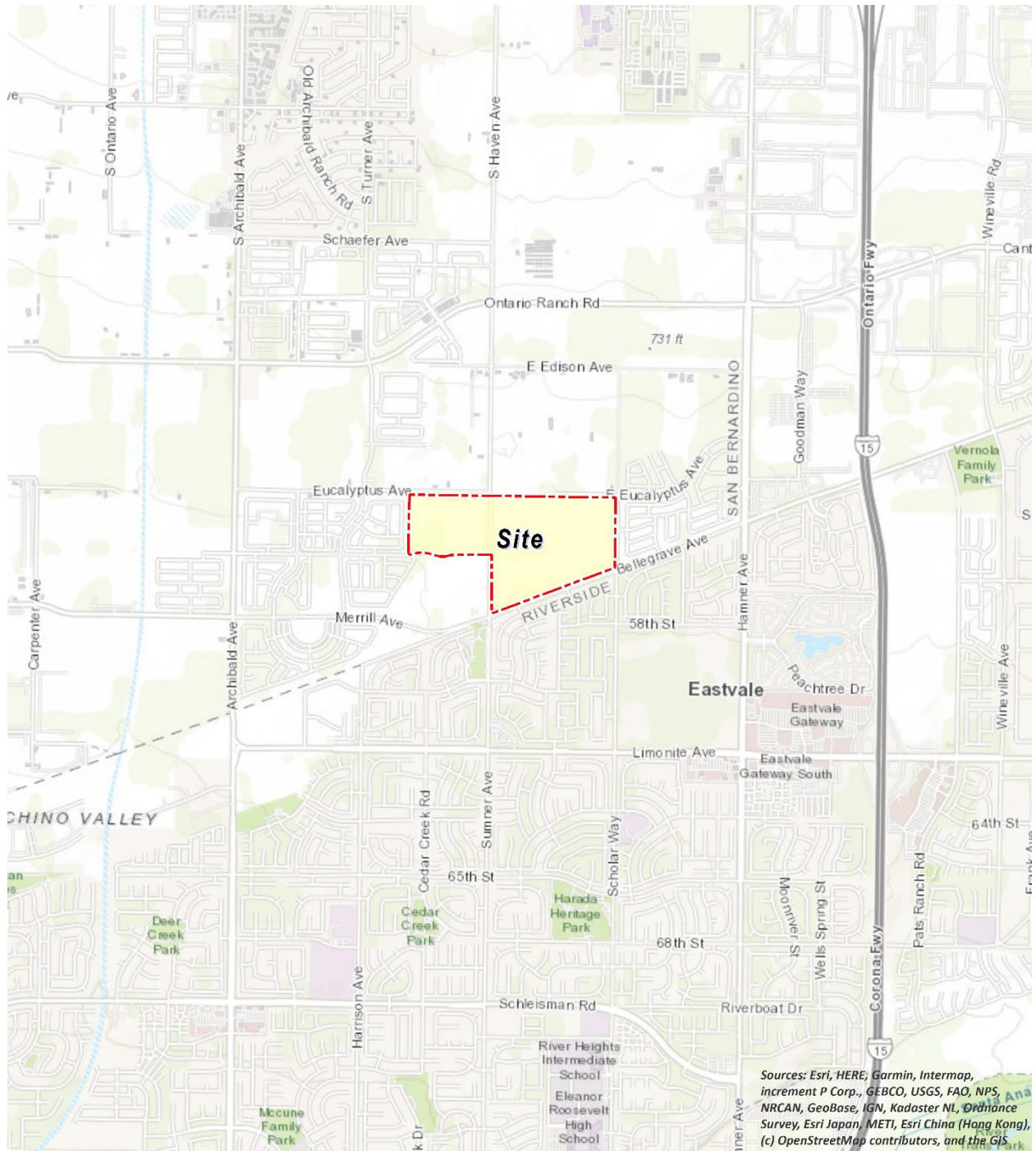
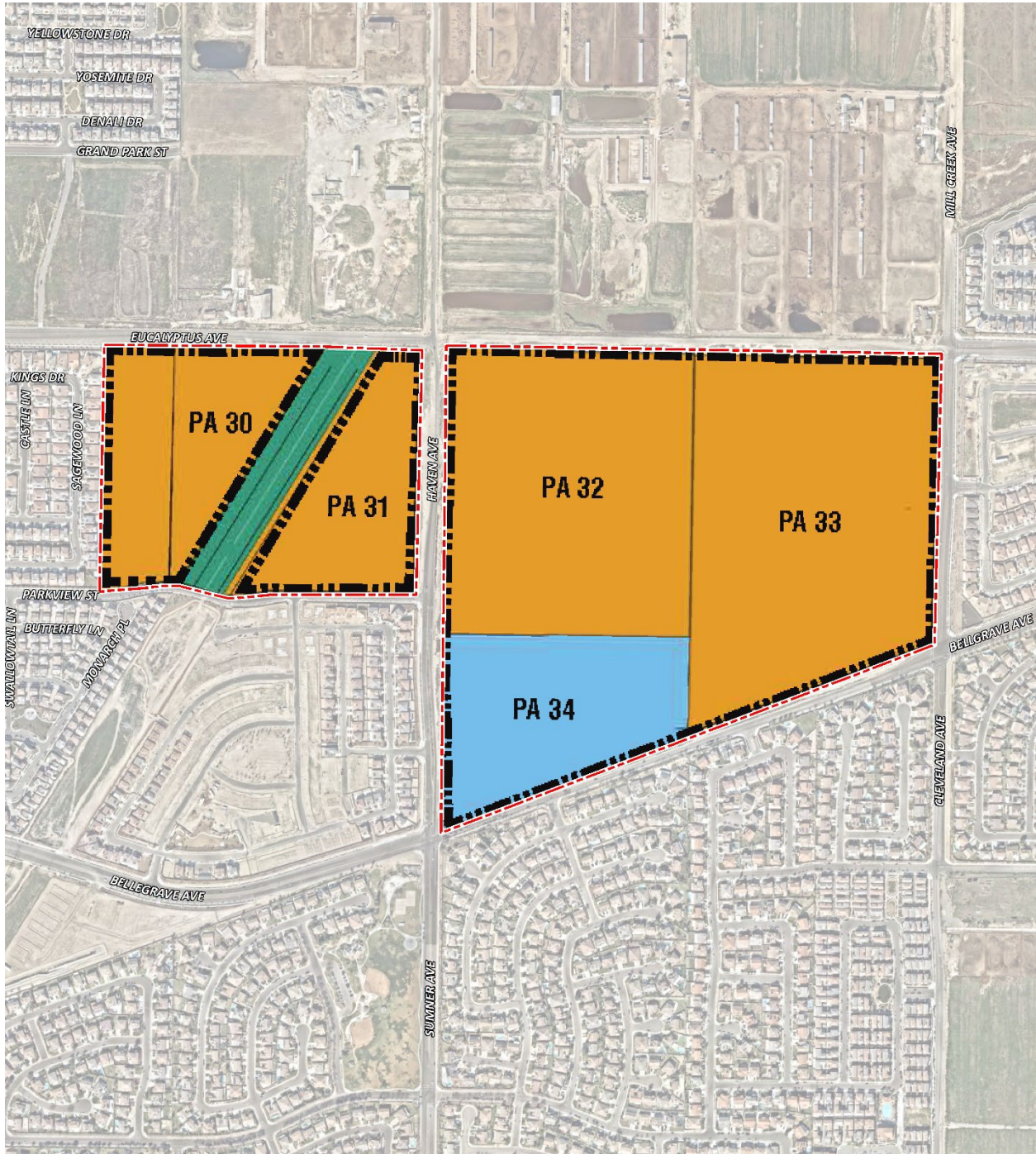


EXHIBIT 1-B: LAND USE PLAN



*This page intentionally left blank*

## 2 BACKGROUND

### 2.1 BACKGROUND ON RECOMMENDED METHODOLOGY

This HRA is based on applicable guidelines to produce conservative estimates of human health risk posed by exposure to DPM. The conservative nature of this analysis is due primarily to the following factors:

- The ARB-adopted diesel exhaust Unit Risk Factor (URF) of 300 in one million per  $\mu\text{g}/\text{m}^3$  is based upon the upper 95 percentile of estimated risk for each of the epidemiological studies utilized to develop the URF. Using the 95<sup>th</sup> percentile URF represents a very conservative (health-protective) risk posed by DPM because it represents breathing rates that are high for the human body (95% higher than the average population).

### 2.2 CONSTRUCTION HEALTH RISK ASSESSMENT

#### 2.2.1 EMISSIONS CALCULATIONS

The emissions calculations for the construction HRA component are based on an assumed mix of construction equipment and hauling activity as presented in the *Subarea 29 Specific Plan Amendment Air Quality Impact Analysis* (“technical study”) prepared by Urban Crossroads, Inc. (3).

Construction related DPM emissions are expected to occur primarily as a function of the operation of heavy-duty construction equipment.

To support the Project development, there will be grading, trenching, and paving for off-site improvements associated with roadway construction and utility installation for the Project. However, it is expected that the off-site construction activities would not take place at one location throughout a single day or for the entire duration of construction. Construction emissions from this off-site work would, therefore, be relatively short term, not concentrated in one area, and would be reduced at any given location as construction work moves linearly along the existing public right-of-way and farther from sensitive uses. The physical constraints would limit the amount of construction equipment that could be used, and any off-site and utility infrastructure construction would not use equipment totals that would exceed the equipment totals on Table 2-2. Because off-site construction activity would be located near existing homes on an intermittent and short-term basis, no health risk impacts beyond what has already been identified in this report are expected to occur.

As discussed in the technical study, the Project would result in approximately 771 total working-days of construction activity. The construction duration by phase is shown on Table 2-1. A detailed summary of construction equipment assumptions by phase is provided at Table 2-2. The CalEEMod emissions outputs are presented in Appendix 2.1. The modeled emission sources for construction activity are illustrated on Exhibit 2-A. It should be noted that emissions from overlapping construction activities is accounted for in the analysis.

**TABLE 2-1: CONSTRUCTION DURATION**

Planning Area	Phase Name	Approximate Dates	Days
PA 30, 31	Demolition	January 2023	22
	Site Preparation	February 2023	20
	Grading	March – May 2023	44
	Building Construction	June 2023 – February 2024	176
	Paving	June 2023 – August 2024	306
	Architectural Coating	August 2023 – February 2024	133
PA 32	Site Preparation	February 2023	21
	Grading	June – September 2023	67
	Building Construction	October 2023 – July 2025	467
	Paving	April – October 2023	127
	Architectural Coating	January 2024 – July 2025	387
PA 33	Site Preparation	June 2024	20
	Grading	July – October 2024	67
	Building Construction	January – December 2025	249
	Paving	November – December 2024	43
	Architectural Coating	July – December 2025	106
PA 34	Site Preparation	April 2023	20
	Grading	September 2023	21
	Building Construction	July 2024 – December 2025	361
	Paving	August – December 2025	97
	Architectural Coating	August – December 2025	97

**TABLE 2-2: CONSTRUCTION EQUIPMENT ASSUMPTIONS PA 30-31**

Construction Activity	Equipment	Amount	Hours Per Day
Demolition	Concrete/Industrial Saws	1	8
	Excavators	1	8
	Rubber Tired Dozers	1	8
Site Preparation	Crawler Tractors	2	8
	Rubber Tired Dozers	2	8
Grading	Crawler Tractors	2	8
	Excavators	2	8
	Graders	1	8
	Rubber Tired Dozers	1	8
	Scrapers	2	8
	Cranes	1	8

Construction Activity	Equipment	Amount	Hours Per Day
Building Construction	Forklifts	3	8
	Generator Sets	2	8
	Tractors/Loaders/Backhoes	2	8
	Welders	2	8
Paving	Pavers	1	8
	Paving Equipment	2	8
	Rollers	1	8
Architectural Coating	Air Compressors	1	8

**TABLE 2-3: CONSTRUCTION EQUIPMENT ASSUMPTIONS PA 32-33**

Construction Activity	Equipment	Amount	Hours Per Day
Site Preparation	Crawler Tractors	2	8
	Rubber Tired Dozers	2	8
Grading	Crawler Tractors	2	8
	Excavators	2	8
	Graders	1	8
	Rubber Tired Dozers	1	8
	Scrapers	2	8
Building Construction	Cranes	1	8
	Forklifts	3	8
	Generator Sets	2	8
	Tractors/Loaders/Backhoes	3	8
	Welders	2	8
Paving	Pavers	1	8
	Paving Equipment	2	8
	Rollers	1	8
Architectural Coating	Air Compressors	1	8

**TABLE 2-4: CONSTRUCTION EQUIPMENT ASSUMPTIONS PA 34**

Construction Activity	Equipment	Amount	Hours Per Day
Site Preparation	Crawler Tractors	2	8
	Rubber Tired Dozers	2	8
	Crawler Tractors	2	8

Construction Activity	Equipment	Amount	Hours Per Day
Grading	Excavators	2	8
	Graders	1	8
	Rubber Tired Dozers	1	8
	Scrapers	2	8
Building Construction	Cranes	1	8
	Forklifts	3	8
	Generator Sets	2	8
	Tractors/Loaders/Backhoes	3	8
	Welders	2	8
Paving	Pavers	1	8
	Paving Equipment	2	8
	Rollers	1	8
Architectural Coating	Air Compressors	1	8



EXHIBIT 2-A: MODELED CONSTRUCTION EMISSION SOURCES



**LEGEND:**  
N  
[Red hatched box] Construction Activity

## 2.3 EXPOSURE QUANTIFICATION

The analysis herein has been conducted in accordance with the guidelines in the Health Risk Assessment Guidance for Analyzing Cancer Risks from Mobile Source Diesel Idling Emissions for CEQA Air Quality Analysis (1). The Environmental Protection Agency's (U.S. EPA's) AERMOD model has been utilized. For purposes of this analysis, the Lakes AERMOD View (Version 11.2.0) was used to calculate annual average particulate concentrations associated with site operations. Lakes AERMOD View was utilized to incorporate the U.S. EPA's latest AERMOD Version 22112 (4).

The model offers additional flexibility by allowing the user to assign an initial release height and vertical dispersion parameters for mobile sources representative of a roadway. For this HRA, the roadways were modeled as adjacent volume sources. Roadways were modeled using the U.S. EPA's haul route methodology for modeling construction haul truck and vendor truck movement. More specifically, the Haul Road Volume Source Calculator in Lakes AERMOD View has been utilized to determine the release height parameters. Based on the US EPA methodology, the Project's modeled sources would result in a release height of 3.49 meters and an initial lateral dimension of 4.0 meters, and an initial vertical dimension of 3.25 meters.

Model parameters are presented in Table 2-5 (5). The model requires additional input parameters including emission data and local meteorology. Meteorological data from the SCAQMD's Chino Airport monitoring station was used to represent local weather conditions and prevailing winds (6).

**TABLE 2-5: AERMOD MODEL PARAMETERS**

Dispersion Coefficient (Urban/Rural)	Urban (population 2,035,210)
Terrain (Flat/Elevated)	Elevated (Regulatory Default)
Averaging Time	1 year (5-year Meteorological Data Set)
Receptor Height	0 meters (Regulatory Default)

Universal Transverse Mercator (UTM) coordinates for World Geodetic System (WGS) 84 were used to locate the Project site boundaries, each volume source location, and receptor locations in the Project vicinity. The AERMOD dispersion model summary output files for the Project are presented in Appendix 2.2. Modeled sensitive receptors were placed at residential and non-residential locations.

Receptors may be placed at applicable structure locations for residential property and not necessarily the boundaries of the properties containing these uses because the human receptors spend a majority of their time at the residence's building, and not on the property line. It should be noted that the primary purpose of receptor placement is focused on long-term exposure. Notwithstanding, as a conservative measure, receptors were placed at either the outdoor living area or the building façade, whichever is closer to the Project site.

For purposes of this HRA, receptors include residential land uses in the vicinity of the Project. These receptors are included in the HRA since residents may be exposed at these locations over the course of Project construction. This methodology is consistent with SCAQMD and OEHHA recommended guidance.

Any impacts to residents or workers located further away from the Project site than the modeled residential and workers would have a lesser impact than what has already been disclosed in the HRA at the MEIR and MEIW because concentrations dissipate with distance.

All receptors were set to existing elevation height so that only ground-level concentrations are analyzed. United States Geological Survey (USGS) Digital Elevation Model (DEM) terrain data based on a 7.5-minute topographic quadrangle map series using AERMAP was utilized in the HRA modeling to set elevations (7).

Discrete variants for daily breathing rates, exposure frequency, and exposure duration were obtained from relevant distribution profiles presented in the 2015 OEHHA Guidelines. Table 2-6 summarizes the exposure parameters for Residents based on 2015 OEHHA Guidelines. Appendix 2.3 includes the detailed risk calculation.

**TABLE 2-6: EXPOSURE ASSUMPTIONS FOR INDIVIDUAL CANCER RISK**

Age	Daily Breathing Rate (L/kg-day)	Age Specific Factor	Exposure Duration (years)	Fraction of Time at Home	Exposure Frequency (days/year)	Exposure Time (hours/day)
0 to 2	1,090	10	2.00	1.00	260	8
2 to 16	572	3	0.96	1.00	260	8

## 2.4 CARCINOGENIC CHEMICAL RISK

Excess cancer risks are estimated as the upper-bound incremental probability that an individual will develop cancer over a lifetime as a direct result of exposure to potential carcinogens over a specified exposure duration. The estimated risk is expressed as a unitless probability. The cancer risk attributed to a chemical is calculated by multiplying the chemical intake or dose at the human exchange boundaries (e.g., lungs) by the chemical-specific cancer potency factor (CPF). A risk level of 10 in one million implies a likelihood that up to 10 people, out of one million equally exposed people would contract cancer if exposed continuously (24 hours per day) to the levels of toxic air contaminants over a specified duration of time.

Guidance from CARB and the California Environmental Protection Agency, Office of Environmental Health Hazard Assessment (OEHHA) recommends a refinement to the standard point estimate approach when alternate human body weights and breathing rates are utilized to assess risk for susceptible subpopulations such as children. For the inhalation pathway, the procedure requires the incorporation of several discrete variates to effectively quantify dose. Once determined, contaminant dose is multiplied by the cancer potency factor (CPF) in units of inverse dose expressed in milligrams per kilogram per day (mg/kg/day)<sup>-1</sup> to derive the cancer risk estimate. Therefore, to assess exposures, the following dose algorithm was utilized.

$$DOSE_{AIR} = \left( C_{AIR} \times \frac{BR}{BW} \times A \times EF \right) \times (1 \times 10^{-6})$$

Where:

$DOSE_{AIR}$	=	chronic daily intake (mg/kg/day)
$C_{AIR}$	=	concentration of contaminant in air ( $\mu\text{g}/\text{m}^3$ )
$\frac{BR}{BW}$	=	daily breathing rate normalized to body weight (L/kg BW-day)
$A$	=	inhalation absorption factor
$EF$	=	exposure frequency (days/365 days)
$BW$	=	body weight (kg)
$1 \times 10^{-6}$	=	conversion factors ( $\mu\text{g}$ to mg, L to $\text{m}^3$ )

$$RISK_{AIR} = DOSE_{AIR} \times CPF \times ASF \times FAH \times \frac{ED}{AT}$$

Where:

$DOSE_{AIR}$	=	chronic daily intake (mg/kg/day)
$CPF$	=	cancer potency factor
$ED$	=	number of years within particular age group
$AT$	=	averaging time

## 2.5 NON-CARCINOGENIC EXPOSURES

An evaluation of the potential noncarcinogenic effects of chronic exposures was also conducted. Adverse health effects are evaluated by comparing a compound's annual concentration with its toxicity factor or Reference Exposure Level (REL). The REL for diesel particulates was obtained from OEHHA for this analysis. The chronic reference exposure level (REL) for DPM was established by OEHHA as  $5 \mu\text{g}/\text{m}^3$  (8).

Non-cancer health effects are expressed as a hazard index (HI), which is calculated using the following equation:

$$HI_{DPM} = \frac{C_{DPM}}{REL_{DPM}}$$

Where:

$HI_{DPM}$	=	Hazard index (unitless)
$C_{DPM}$	=	Annual average DPM concentration ( $\mu\text{g}/\text{m}^3$ )
$REL_{DPM}$	=	REL for DPM (the DPM concentration at which no adverse health effects are anticipated).

For purposes of this analysis the hazard index for the respiratory endpoint totaled less than one for all receptors in the project vicinity, and thus is less than significant.

## **2.6 POTENTIAL PROJECT DPM-SOURCE CANCER AND NON-CANCER RISKS**

### **CONSTRUCTION IMPACTS**

The land use with the greatest potential exposure to Project construction-source DPM emissions is Location R1 which is located approximately 73 feet east of the Project site at an existing residence located at the southwest corner of S. Tesoro Privado and E. Amanecer Privado. R1 is placed in the private outdoor living areas (backyard) facing the Project site. At the MEIR, the maximum incremental cancer risk attributable to Project construction-source DPM emissions is estimated at 3.69 in one million, which is less than the SCAQMD's significance threshold of 10 in one million. At this same location, non-cancer risks were estimated to be <0.01, which would not exceed the applicable threshold of 1.0. While Location R1 is not the nearest receptor to the Project site, it would experience the highest concentrations of DPM during Project construction due to meteorological conditions at the site. Because all other modeled receptors would experience lower concentrations of DPM during Project construction, all other receptors in the vicinity of the Project would be exposed to less emissions and therefore less risk than the MEIR identified herein. As such, the Project will not cause a significant human health or cancer risk to adjacent land uses as a result of Project construction activity. All other receptors during construction activity would experience less risk than what is identified for this location. The modeled receptors are illustrated on Exhibit 2-B.

It should be noted that the receptors presented in Exhibit 2-B do not represent all modeled receptors.

EXHIBIT 2-B: RECEPTOR LOCATIONS



*This page intentionally left blank*

### 3 REFERENCES

1. **South Coast Air Quality Management District.** Mobile Source Toxics Analysis. [Online] 2003. [http://www.aqmd.gov/ceqa/handbook/mobile\\_toxic/mobile\\_toxic.html](http://www.aqmd.gov/ceqa/handbook/mobile_toxic/mobile_toxic.html).
2. **Goss, Tracy A and Kroeger, Amy.** White Paper on Potential Control Strategies to Address Cumulative Impacts from Air Pollution. [Online] South Coast Air Quality Management District, 2003. [Cited: June 6, 2019.] <http://www.aqmd.gov/docs/default-source/Agendas/Environmental-Justice/cumulative-impacts-working-group/cumulative-impacts-white-paper.pdf?sfvrsn=2>.
3. **Urban Crossroads, Inc.** *Subarea 29 Specific Plan Amendment Air Quality Impact Analysis.* 2023.
4. **Environmental Protection Agency.** User's Guide for the AMS/EPA Regulatory Model (AERMOD). [Online] June 2022. [https://gaftp.epa.gov/Air/aqmg/SCRAM/models/preferred/aermod/aermod\\_userguide.pdf](https://gaftp.epa.gov/Air/aqmg/SCRAM/models/preferred/aermod/aermod_userguide.pdf).
5. —. User's Guide for the AMS/EPA Regulatory Model (AERMOD). [Online] April 2018. [https://www3.epa.gov/ttn/scram/models/aermod/aermod\\_userguide.pdf](https://www3.epa.gov/ttn/scram/models/aermod/aermod_userguide.pdf).
6. **South Coast Air Quality Management District.** Data for AERMOD. [Online] [Cited: May 9, 2022.] <https://www.aqmd.gov/home/air-quality/air-quality-data-studies/meteorological-data/data-for-aermod>.
7. **Environmental Protection Agency.** User's Guide for the AERMOD Terrain Preprocessor (AERMAP). [Online] 2018. [https://gaftp.epa.gov/Air/aqmg/SCRAM/models/related/aermap/aermap\\_userguide\\_v18081.pdf](https://gaftp.epa.gov/Air/aqmg/SCRAM/models/related/aermap/aermap_userguide_v18081.pdf).
8. **Office of Environmental Health Hazard Assessment.** Chemical Toxicity Database. [Online] <https://oehha.ca.gov/chemicals>.



*This page intentionally left blank*

## 4 CERTIFICATIONS

The contents of this health risk assessment represent an accurate depiction of the impacts to sensitive receptors associated with the proposed Subarea 29 Specific Plan Amendment Project. The information contained in this health risk assessment report is based on the best available data at the time of preparation. If you have any questions, please contact me at (949) 660-1994.

Haseeb Qureshi  
Principal  
URBAN CROSSROADS, INC.  
(949) 660-1994  
[hqureshi@urbanxroads.com](mailto:hqureshi@urbanxroads.com)

### EDUCATION

Master of Science in Environmental Studies  
California State University, Fullerton • May 2010

Bachelor of Arts in Environmental Analysis and Design  
University of California, Irvine • June 2006

### PROFESSIONAL AFFILIATIONS

AEP – Association of Environmental Planners  
AWMA – Air and Waste Management Association  
ASTM – American Society for Testing and Materials

### PROFESSIONAL CERTIFICATIONS

Environmental Site Assessment – American Society for Testing and Materials • June 2013  
Planned Communities and Urban Infill – Urban Land Institute • June 2011  
Indoor Air Quality and Industrial Hygiene – EMSL Analytical • April 2008  
Principles of Ambient Air Monitoring – California Air Resources Board • August 2007  
AB2588 Regulatory Standards – Trinity Consultants • November 2006  
Air Dispersion Modeling – Lakes Environmental • June 2006

*This page intentionally left blank*

## **APPENDIX 2.1:**

### **CALEEMOD OUTPUTS AND EMISSION CALCULATIONS**

# 14252 Subarea 29 PA 30-31 Construction Mitigated Detailed Report

## Table of Contents

1. Basic Project Information
  - 1.1. Basic Project Information
  - 1.2. Land Use Types
  - 1.3. User-Selected Emission Reduction Measures by Emissions Sector
2. Emissions Summary
  - 2.1. Construction Emissions Compared Against Thresholds
  - 2.2. Construction Emissions by Year, Unmitigated
3. Construction Emissions Details
  - 3.1. Demolition (2023) - Unmitigated
  - 3.3. Site Preparation (2023) - Unmitigated
  - 3.5. Grading (2023) - Unmitigated
  - 3.7. Building Construction (2023) - Unmitigated
  - 3.9. Building Construction (2024) - Unmitigated
  - 3.11. Paving (2023) - Unmitigated

3.13. Paving (2024) - Unmitigated

3.15. Architectural Coating (2023) - Unmitigated

3.17. Architectural Coating (2024) - Unmitigated

#### 4. Operations Emissions Details

4.10. Soil Carbon Accumulation By Vegetation Type

4.10.1. Soil Carbon Accumulation By Vegetation Type - Unmitigated

4.10.2. Above and Belowground Carbon Accumulation by Land Use Type - Unmitigated

4.10.3. Avoided and Sequestered Emissions by Species - Unmitigated

#### 5. Activity Data

5.1. Construction Schedule

5.2. Off-Road Equipment

5.2.1. Unmitigated

5.3. Construction Vehicles

5.3.1. Unmitigated

5.4. Vehicles

5.4.1. Construction Vehicle Control Strategies

5.5. Architectural Coatings

## 5.6. Dust Mitigation

### 5.6.1. Construction Earthmoving Activities

### 5.6.2. Construction Earthmoving Control Strategies

## 5.7. Construction Paving

## 5.8. Construction Electricity Consumption and Emissions Factors

## 5.18. Vegetation

### 5.18.1. Land Use Change

#### 5.18.1.1. Unmitigated

### 5.18.1. Biomass Cover Type

#### 5.18.1.1. Unmitigated

### 5.18.2. Sequestration

#### 5.18.2.1. Unmitigated

## 6. Climate Risk Detailed Report

### 6.1. Climate Risk Summary

### 6.2. Initial Climate Risk Scores

### 6.3. Adjusted Climate Risk Scores

### 6.4. Climate Risk Reduction Measures

## 7. Health and Equity Details

7.1. CalEnviroScreen 4.0 Scores

7.2. Healthy Places Index Scores

7.3. Overall Health & Equity Scores

7.4. Health & Equity Measures

7.5. Evaluation Scorecard

## 8. User Changes to Default Data



# 1. Basic Project Information

## 1.1. Basic Project Information

Data Field	Value
Project Name	14252 Subarea 29 PA 30-31 Construction Mitigated
Lead Agency	—
Land Use Scale	Project/site
Analysis Level for Defaults	County
Windspeed (m/s)	2.60
Precipitation (days)	18.8
Location	33.98781318061688, -117.57312059266897
County	San Bernardino-South Coast
City	Ontario
Air District	South Coast AQMD
Air Basin	South Coast
TAZ	5260
EDFZ	10
Electric Utility	Southern California Edison
Gas Utility	Southern California Gas

## 1.2. Land Use Types

Land Use Subtype	Size	Unit	Lot Acreage	Building Area (sq ft)	Landscape Area (sq ft)	Special Landscape Area (sq ft)	Population	Description
Single Family Housing	155	Dwelling Unit	37.9	302,250	1,815,493	—	513	—

### 1.3. User-Selected Emission Reduction Measures by Emissions Sector

No measures selected

## 2. Emissions Summary

### 2.1. Construction Emissions Compared Against Thresholds

Criteria Pollutants (lb/day for daily, ton/yr for annual) and GHGs (lb/day for daily, MT/yr for annual)

Un/Mit.	TOG	ROG	NOx	CO	SO2	PM10E	PM10D	PM10T	PM2.5E	PM2.5D	PM2.5T	BCO2	NBCO2	CO2T	CH4	N2O	R	CO2e
Daily, Summer (Max)	—	—	—	—	—	—	—	—	—	—	—	—	—	—	—	—	—	—
Unmit.	1.37	4.10	30.4	38.1	0.06	1.07	2.96	4.03	0.96	1.05	2.01	—	7,104	7,104	0.29	0.13	5.90	7,137
Daily, Winter (Max)	—	—	—	—	—	—	—	—	—	—	—	—	—	—	—	—	—	—
Unmit.	1.35	4.08	30.4	37.6	0.06	1.07	3.82	4.30	0.96	1.81	2.24	—	7,080	7,080	0.29	0.13	0.15	7,111
Average Daily (Max)	—	—	—	—	—	—	—	—	—	—	—	—	—	—	—	—	—	—
Unmit.	0.76	1.56	14.0	19.7	0.03	0.36	1.02	1.38	0.33	0.33	0.66	—	3,480	3,480	0.15	0.07	1.15	3,505
Annual (Max)	—	—	—	—	—	—	—	—	—	—	—	—	—	—	—	—	—	—
Unmit.	0.14	0.28	2.56	3.59	0.01	0.07	0.19	0.25	0.06	0.06	0.12	—	576	576	0.03	0.01	0.19	580

### 2.2. Construction Emissions by Year, Unmitigated

Criteria Pollutants (lb/day for daily, ton/yr for annual) and GHGs (lb/day for daily, MT/yr for annual)

Year	TOG	ROG	NOx	CO	SO2	PM10E	PM10D	PM10T	PM2.5E	PM2.5D	PM2.5T	BCO2	NBCO2	CO2T	CH4	N2O	R	CO2e
Daily - Summer (Max)	—	—	—	—	—	—	—	—	—	—	—	—	—	—	—	—	—	—

2023	1.37	4.10	30.4	38.1	0.06	1.07	2.96	4.03	0.96	1.05	2.01	—	7,104	7,104	0.29	0.13	5.90	7,137
2024	0.22	0.21	4.87	8.24	0.01	0.05	0.13	0.18	0.05	0.03	0.08	—	1,198	1,198	0.05	0.01	0.58	1,204
Daily - Winter (Max)	—	—	—	—	—	—	—	—	—	—	—	—	—	—	—	—	—	—
2023	1.35	4.08	30.4	37.6	0.06	1.07	3.82	4.30	0.96	1.81	2.24	—	7,080	7,080	0.29	0.13	0.15	7,111
2024	1.32	4.06	21.8	32.1	0.04	0.45	1.11	1.56	0.41	0.26	0.68	—	5,566	5,566	0.25	0.13	0.14	5,610
Average Daily	—	—	—	—	—	—	—	—	—	—	—	—	—	—	—	—	—	—
2023	0.76	1.56	14.0	19.7	0.03	0.36	1.02	1.38	0.33	0.33	0.66	—	3,480	3,480	0.15	0.07	1.15	3,505
2024	0.16	0.33	3.10	4.89	0.01	0.05	0.11	0.16	0.04	0.03	0.07	—	773	773	0.03	0.01	0.24	777
Annual	—	—	—	—	—	—	—	—	—	—	—	—	—	—	—	—	—	—
2023	0.14	0.28	2.56	3.59	0.01	0.07	0.19	0.25	0.06	0.06	0.12	—	576	576	0.03	0.01	0.19	580
2024	0.03	0.06	0.57	0.89	< 0.005	0.01	0.02	0.03	0.01	< 0.005	0.01	—	128	128	0.01	< 0.005	0.04	129

### 3. Construction Emissions Details

#### 3.1. Demolition (2023) - Unmitigated

Criteria Pollutants (lb/day for daily, ton/yr for annual) and GHGs (lb/day for daily, MT/yr for annual)

Location	TOG	ROG	NOx	CO	SO2	PM10E	PM10D	PM10T	PM2.5E	PM2.5D	PM2.5T	BCO2	NBCO2	CO2T	CH4	N2O	R	CO2e
Onsite	—	—	—	—	—	—	—	—	—	—	—	—	—	—	—	—	—	—
Daily, Summer (Max)	—	—	—	—	—	—	—	—	—	—	—	—	—	—	—	—	—	—
Daily, Winter (Max)	—	—	—	—	—	—	—	—	—	—	—	—	—	—	—	—	—	—
Off-Road Equipment	0.29	0.29	9.04	9.46	0.02	0.32	—	0.32	0.29	—	0.29	—	1,764	1,764	0.07	0.01	—	1,770

Demolition	—	—	—	—	—	—	0.10	0.10	—	0.02	0.02	—	—	—	—	—	—	—
Onsite truck	0.00	0.00	0.00	0.00	0.00	0.00	0.00	0.00	0.00	0.00	0.00	—	0.00	0.00	0.00	0.00	0.00	0.00
Average Daily	—	—	—	—	—	—	—	—	—	—	—	—	—	—	—	—	—	—
Off-Road Equipment	0.02	0.02	0.54	0.57	< 0.005	0.02	—	0.02	0.02	—	0.02	—	106	106	< 0.005	< 0.005	—	107
Demolition	—	—	—	—	—	—	0.01	0.01	—	< 0.005	< 0.005	—	—	—	—	—	—	—
Onsite truck	0.00	0.00	0.00	0.00	0.00	0.00	0.00	0.00	0.00	0.00	0.00	—	0.00	0.00	0.00	0.00	0.00	0.00
Annual	—	—	—	—	—	—	—	—	—	—	—	—	—	—	—	—	—	—
Off-Road Equipment	< 0.005	< 0.005	0.10	0.10	< 0.005	< 0.005	—	< 0.005	< 0.005	—	< 0.005	—	17.6	17.6	< 0.005	< 0.005	—	17.7
Demolition	—	—	—	—	—	—	< 0.005	< 0.005	—	< 0.005	< 0.005	—	—	—	—	—	—	—
Onsite truck	0.00	0.00	0.00	0.00	0.00	0.00	0.00	0.00	0.00	0.00	0.00	—	0.00	0.00	0.00	0.00	0.00	0.00
Offsite	—	—	—	—	—	—	—	—	—	—	—	—	—	—	—	—	—	—
Daily, Summer (Max)	—	—	—	—	—	—	—	—	—	—	—	—	—	—	—	—	—	—
Daily, Winter (Max)	—	—	—	—	—	—	—	—	—	—	—	—	—	—	—	—	—	—
Worker	0.04	0.04	0.05	0.52	0.00	0.00	0.01	0.01	0.00	0.00	0.00	—	101	101	< 0.005	< 0.005	0.01	102
Vendor	< 0.005	< 0.005	0.04	0.02	< 0.005	< 0.005	< 0.005	< 0.005	< 0.005	< 0.005	< 0.005	—	31.7	31.7	< 0.005	< 0.005	< 0.005	33.2
Hauling	0.01	< 0.005	0.12	0.06	< 0.005	< 0.005	0.01	0.01	< 0.005	< 0.005	< 0.005	—	87.7	87.7	0.01	0.01	< 0.005	92.1
Average Daily	—	—	—	—	—	—	—	—	—	—	—	—	—	—	—	—	—	—
Worker	< 0.005	< 0.005	< 0.005	0.03	0.00	0.00	< 0.005	< 0.005	0.00	0.00	0.00	—	6.17	6.17	< 0.005	< 0.005	0.01	6.26
Vendor	< 0.005	< 0.005	< 0.005	< 0.005	< 0.005	< 0.005	< 0.005	< 0.005	< 0.005	< 0.005	< 0.005	—	1.91	1.91	< 0.005	< 0.005	< 0.005	2.00

Hauling	< 0.005	< 0.005	0.01	< 0.005	< 0.005	< 0.005	< 0.005	< 0.005	< 0.005	< 0.005	< 0.005	—	5.29	5.29	< 0.005	< 0.005	< 0.005	5.56
Annual	—	—	—	—	—	—	—	—	—	—	—	—	—	—	—	—	—	—
Worker	< 0.005	< 0.005	< 0.005	0.01	0.00	0.00	< 0.005	< 0.005	0.00	0.00	0.00	—	1.02	1.02	< 0.005	< 0.005	< 0.005	1.04
Vendor	< 0.005	< 0.005	< 0.005	< 0.005	< 0.005	< 0.005	< 0.005	< 0.005	< 0.005	< 0.005	< 0.005	—	0.32	0.32	< 0.005	< 0.005	< 0.005	0.33
Hauling	< 0.005	< 0.005	< 0.005	< 0.005	< 0.005	< 0.005	< 0.005	< 0.005	< 0.005	< 0.005	< 0.005	—	0.88	0.88	< 0.005	< 0.005	< 0.005	0.92

### 3.3. Site Preparation (2023) - Unmitigated

Criteria Pollutants (lb/day for daily, ton/yr for annual) and GHGs (lb/day for daily, MT/yr for annual)

Location	TOG	ROG	NOx	CO	SO2	PM10E	PM10D	PM10T	PM2.5E	PM2.5D	PM2.5T	BCO2	NBCO2	CO2T	CH4	N2O	R	CO2e
Onsite	—	—	—	—	—	—	—	—	—	—	—	—	—	—	—	—	—	—
Daily, Summer (Max)	—	—	—	—	—	—	—	—	—	—	—	—	—	—	—	—	—	—
Daily, Winter (Max)	—	—	—	—	—	—	—	—	—	—	—	—	—	—	—	—	—	—
Off-Road Equipment	0.57	0.57	14.9	18.3	0.03	0.48	—	0.48	0.43	—	0.43	—	3,454	3,454	0.14	0.03	—	3,466
Dust From Material Movement	—	—	—	—	—	—	3.68	3.68	—	1.78	1.78	—	—	—	—	—	—	—
Onsite truck	0.00	0.00	0.00	0.00	0.00	0.00	0.00	0.00	0.00	0.00	0.00	—	0.00	0.00	0.00	0.00	0.00	0.00
Average Daily	—	—	—	—	—	—	—	—	—	—	—	—	—	—	—	—	—	—
Off-Road Equipment	0.03	0.03	0.81	1.01	< 0.005	0.03	—	0.03	0.02	—	0.02	—	189	189	0.01	< 0.005	—	190
Dust From Material Movement	—	—	—	—	—	—	0.20	0.20	—	0.10	0.10	—	—	—	—	—	—	—

Onsite truck	0.00	0.00	0.00	0.00	0.00	0.00	0.00	0.00	0.00	0.00	0.00	0.00	—	0.00	0.00	0.00	0.00	0.00	0.00
Annual	—	—	—	—	—	—	—	—	—	—	—	—	—	—	—	—	—	—	—
Off-Road Equipment	0.01	0.01	0.15	0.18	< 0.005	< 0.005	—	< 0.005	< 0.005	—	< 0.005	—	31.3	31.3	< 0.005	< 0.005	—	31.4	
Dust From Material Movement	—	—	—	—	—	—	0.04	0.04	—	0.02	0.02	—	—	—	—	—	—	—	
Onsite truck	0.00	0.00	0.00	0.00	0.00	0.00	0.00	0.00	0.00	0.00	0.00	—	0.00	0.00	0.00	0.00	0.00	0.00	
Offsite	—	—	—	—	—	—	—	—	—	—	—	—	—	—	—	—	—	—	
Daily, Summer (Max)	—	—	—	—	—	—	—	—	—	—	—	—	—	—	—	—	—	—	
Daily, Winter (Max)	—	—	—	—	—	—	—	—	—	—	—	—	—	—	—	—	—	—	
Worker	0.06	0.05	0.06	0.70	0.00	0.00	0.01	0.01	0.00	0.00	0.00	—	135	135	0.01	< 0.005	0.02	136	
Vendor	< 0.005	< 0.005	0.04	0.02	< 0.005	< 0.005	< 0.005	< 0.005	< 0.005	< 0.005	< 0.005	—	31.7	31.7	< 0.005	< 0.005	< 0.005	33.2	
Hauling	0.00	0.00	0.00	0.00	0.00	0.00	0.00	0.00	0.00	0.00	0.00	—	0.00	0.00	0.00	0.00	0.00	0.00	
Average Daily	—	—	—	—	—	—	—	—	—	—	—	—	—	—	—	—	—	—	
Worker	< 0.005	< 0.005	< 0.005	0.04	0.00	0.00	< 0.005	< 0.005	0.00	0.00	0.00	—	7.48	7.48	< 0.005	< 0.005	0.01	7.59	
Vendor	< 0.005	< 0.005	< 0.005	< 0.005	< 0.005	< 0.005	< 0.005	< 0.005	< 0.005	< 0.005	< 0.005	—	1.74	1.74	< 0.005	< 0.005	< 0.005	1.82	
Hauling	0.00	0.00	0.00	0.00	0.00	0.00	0.00	0.00	0.00	0.00	0.00	—	0.00	0.00	0.00	0.00	0.00	0.00	
Annual	—	—	—	—	—	—	—	—	—	—	—	—	—	—	—	—	—	—	
Worker	< 0.005	< 0.005	< 0.005	0.01	0.00	0.00	< 0.005	< 0.005	0.00	0.00	0.00	—	1.24	1.24	< 0.005	< 0.005	< 0.005	1.26	
Vendor	< 0.005	< 0.005	< 0.005	< 0.005	< 0.005	< 0.005	< 0.005	< 0.005	< 0.005	< 0.005	< 0.005	—	0.29	0.29	< 0.005	< 0.005	< 0.005	0.30	
Hauling	0.00	0.00	0.00	0.00	0.00	0.00	0.00	0.00	0.00	0.00	0.00	—	0.00	0.00	0.00	0.00	0.00	0.00	

### 3.5. Grading (2023) - Unmitigated

Criteria Pollutants (lb/day for daily, ton/yr for annual) and GHGs (lb/day for daily, MT/yr for annual)

Location	TOG	ROG	NOx	CO	SO2	PM10E	PM10D	PM10T	PM2.5E	PM2.5D	PM2.5T	BCO2	NBCO2	CO2T	CH4	N2O	R	CO2e
Onsite	—	—	—	—	—	—	—	—	—	—	—	—	—	—	—	—	—	—
Daily, Summer (Max)	—	—	—	—	—	—	—	—	—	—	—	—	—	—	—	—	—	—
Off-Road Equipment	1.12	1.12	30.1	36.2	0.06	1.07	—	1.07	0.96	—	0.96	—	6,715	6,715	0.27	0.05	—	6,738
Dust From Material Movement:	—	—	—	—	—	—	2.67	2.67	—	0.98	0.98	—	—	—	—	—	—	—
Onsite truck	0.00	0.00	0.00	0.00	0.00	0.00	0.00	0.00	0.00	0.00	0.00	—	0.00	0.00	0.00	0.00	0.00	0.00
Daily, Winter (Max)	—	—	—	—	—	—	—	—	—	—	—	—	—	—	—	—	—	—
Off-Road Equipment	1.12	1.12	30.1	36.2	0.06	1.07	—	1.07	0.96	—	0.96	—	6,715	6,715	0.27	0.05	—	6,738
Dust From Material Movement:	—	—	—	—	—	—	2.67	2.67	—	0.98	0.98	—	—	—	—	—	—	—
Onsite truck	0.00	0.00	0.00	0.00	0.00	0.00	0.00	0.00	0.00	0.00	0.00	—	0.00	0.00	0.00	0.00	0.00	0.00
Average Daily	—	—	—	—	—	—	—	—	—	—	—	—	—	—	—	—	—	—
Off-Road Equipment	0.14	0.14	3.63	4.36	0.01	0.13	—	0.13	0.12	—	0.12	—	810	810	0.03	0.01	—	812
Dust From Material Movement:	—	—	—	—	—	—	0.32	0.32	—	0.12	0.12	—	—	—	—	—	—	—

Onsite truck	0.00	0.00	0.00	0.00	0.00	0.00	0.00	0.00	0.00	0.00	0.00	0.00	—	0.00	0.00	0.00	0.00	0.00	0.00
Annual	—	—	—	—	—	—	—	—	—	—	—	—	—	—	—	—	—	—	—
Off-Road Equipment	0.02	0.02	0.66	0.80	< 0.005	0.02	—	0.02	0.02	—	0.02	—	—	134	134	0.01	< 0.005	—	134
Dust From Material Movement	—	—	—	—	—	—	0.06	0.06	—	0.02	0.02	—	—	—	—	—	—	—	—
Onsite truck	0.00	0.00	0.00	0.00	0.00	0.00	0.00	0.00	0.00	0.00	0.00	—	0.00	0.00	0.00	0.00	0.00	0.00	0.00
Offsite	—	—	—	—	—	—	—	—	—	—	—	—	—	—	—	—	—	—	—
Daily, Summer (Max)	—	—	—	—	—	—	—	—	—	—	—	—	—	—	—	—	—	—	—
Worker	0.12	0.11	0.11	1.85	0.00	0.00	0.02	0.02	0.00	0.00	0.00	—	294	294	0.01	0.01	1.26	298	
Vendor	0.01	< 0.005	0.11	0.06	< 0.005	< 0.005	0.01	0.01	< 0.005	< 0.005	< 0.005	—	95.1	95.1	0.01	0.01	0.26	99.7	
Hauling	0.00	0.00	0.00	0.00	0.00	0.00	0.00	0.00	0.00	0.00	0.00	—	0.00	0.00	0.00	0.00	0.00	0.00	
Daily, Winter (Max)	—	—	—	—	—	—	—	—	—	—	—	—	—	—	—	—	—	—	—
Worker	0.11	0.10	0.12	1.39	0.00	0.00	0.02	0.02	0.00	0.00	0.00	—	269	269	0.01	0.01	0.03	273	
Vendor	0.01	< 0.005	0.12	0.06	< 0.005	< 0.005	0.01	0.01	< 0.005	< 0.005	< 0.005	—	95.1	95.1	0.01	0.01	0.01	99.5	
Hauling	0.00	0.00	0.00	0.00	0.00	0.00	0.00	0.00	0.00	0.00	0.00	—	0.00	0.00	0.00	0.00	0.00	0.00	
Average Daily	—	—	—	—	—	—	—	—	—	—	—	—	—	—	—	—	—	—	—
Worker	0.01	0.01	0.01	0.18	0.00	0.00	< 0.005	< 0.005	0.00	0.00	0.00	—	32.9	32.9	< 0.005	< 0.005	0.07	33.4	
Vendor	< 0.005	< 0.005	0.01	0.01	< 0.005	< 0.005	< 0.005	< 0.005	< 0.005	< 0.005	< 0.005	—	11.5	11.5	< 0.005	< 0.005	0.01	12.0	
Hauling	0.00	0.00	0.00	0.00	0.00	0.00	0.00	0.00	0.00	0.00	0.00	—	0.00	0.00	0.00	0.00	0.00	0.00	
Annual	—	—	—	—	—	—	—	—	—	—	—	—	—	—	—	—	—	—	—
Worker	< 0.005	< 0.005	< 0.005	0.03	0.00	0.00	< 0.005	< 0.005	0.00	0.00	0.00	—	5.45	5.45	< 0.005	< 0.005	0.01	5.53	
Vendor	< 0.005	< 0.005	< 0.005	< 0.005	< 0.005	< 0.005	< 0.005	< 0.005	< 0.005	< 0.005	< 0.005	—	1.90	1.90	< 0.005	< 0.005	< 0.005	1.99	



Hauling	0.00	0.00	0.00	0.00	0.00	0.00	0.00	0.00	0.00	0.00	0.00	0.00	—	0.00	0.00	0.00	0.00	0.00	0.00
---------	------	------	------	------	------	------	------	------	------	------	------	------	---	------	------	------	------	------	------

### 3.7. Building Construction (2023) - Unmitigated

Criteria Pollutants (lb/day for daily, ton/yr for annual) and GHGs (lb/day for daily, MT/yr for annual)

Location	TOG	ROG	NOx	CO	SO2	PM10E	PM10D	PM10T	PM2.5E	PM2.5D	PM2.5T	BCO2	NBCO2	CO2T	CH4	N2O	R	CO2e
Onsite	—	—	—	—	—	—	—	—	—	—	—	—	—	—	—	—	—	—
Daily, Summer (Max)	—	—	—	—	—	—	—	—	—	—	—	—	—	—	—	—	—	—
Off-Road Equipment	0.68	0.64	14.7	18.2	0.03	0.36	—	0.36	0.32	—	0.32	—	2,941	2,941	0.12	0.02	—	2,951
Onsite truck	0.00	0.00	0.00	0.00	0.00	0.00	0.00	0.00	0.00	0.00	0.00	—	0.00	0.00	0.00	0.00	0.00	0.00
Daily, Winter (Max)	—	—	—	—	—	—	—	—	—	—	—	—	—	—	—	—	—	—
Off-Road Equipment	0.68	0.64	14.7	18.2	0.03	0.36	—	0.36	0.32	—	0.32	—	2,941	2,941	0.12	0.02	—	2,951
Onsite truck	0.00	0.00	0.00	0.00	0.00	0.00	0.00	0.00	0.00	0.00	0.00	—	0.00	0.00	0.00	0.00	0.00	0.00
Average Daily	—	—	—	—	—	—	—	—	—	—	—	—	—	—	—	—	—	—
Off-Road Equipment	0.28	0.27	6.15	7.63	0.01	0.15	—	0.15	0.14	—	0.14	—	1,232	1,232	0.05	0.01	—	1,236
Onsite truck	0.00	0.00	0.00	0.00	0.00	0.00	0.00	0.00	0.00	0.00	0.00	—	0.00	0.00	0.00	0.00	0.00	0.00
Annual	—	—	—	—	—	—	—	—	—	—	—	—	—	—	—	—	—	—
Off-Road Equipment	0.05	0.05	1.12	1.39	< 0.005	0.03	—	0.03	0.02	—	0.02	—	204	204	0.01	< 0.005	—	205
Onsite truck	0.00	0.00	0.00	0.00	0.00	0.00	0.00	0.00	0.00	0.00	0.00	—	0.00	0.00	0.00	0.00	0.00	0.00
Offsite	—	—	—	—	—	—	—	—	—	—	—	—	—	—	—	—	—	—

Daily, Summer (Max)	—	—	—	—	—	—	—	—	—	—	—	—	—	—	—	—	—	—
Worker	0.34	0.31	0.30	5.17	0.00	0.00	0.05	0.05	0.00	0.00	0.00	—	820	820	0.03	0.03	3.51	832
Vendor	0.04	0.01	0.45	0.24	< 0.005	0.01	0.02	0.03	0.01	0.01	0.01	—	380	380	0.03	0.06	1.05	399
Hauling	0.00	0.00	0.00	0.00	0.00	0.00	0.00	0.00	0.00	0.00	0.00	—	0.00	0.00	0.00	0.00	0.00	0.00
Daily, Winter (Max)	—	—	—	—	—	—	—	—	—	—	—	—	—	—	—	—	—	—
Worker	0.32	0.29	0.34	3.88	0.00	0.00	0.05	0.05	0.00	0.00	0.00	—	751	751	0.04	0.03	0.09	760
Vendor	0.04	0.01	0.47	0.25	< 0.005	0.01	0.02	0.03	0.01	0.01	0.01	—	380	380	0.03	0.06	0.03	398
Hauling	0.00	0.00	0.00	0.00	0.00	0.00	0.00	0.00	0.00	0.00	0.00	—	0.00	0.00	0.00	0.00	0.00	0.00
Average Daily	—	—	—	—	—	—	—	—	—	—	—	—	—	—	—	—	—	—
Worker	0.13	0.12	0.14	1.72	0.00	0.00	0.02	0.02	0.00	0.00	0.00	—	319	319	0.02	0.01	0.64	323
Vendor	0.02	< 0.005	0.20	0.10	< 0.005	< 0.005	0.01	0.01	< 0.005	< 0.005	0.01	—	159	159	0.01	0.02	0.19	167
Hauling	0.00	0.00	0.00	0.00	0.00	0.00	0.00	0.00	0.00	0.00	0.00	—	0.00	0.00	0.00	0.00	0.00	0.00
Annual	—	—	—	—	—	—	—	—	—	—	—	—	—	—	—	—	—	—
Worker	0.02	0.02	0.03	0.31	0.00	0.00	< 0.005	< 0.005	0.00	0.00	0.00	—	52.8	52.8	< 0.005	< 0.005	0.11	53.6
Vendor	< 0.005	< 0.005	0.04	0.02	< 0.005	< 0.005	< 0.005	< 0.005	< 0.005	< 0.005	< 0.005	—	26.4	26.4	< 0.005	< 0.005	0.03	27.6
Hauling	0.00	0.00	0.00	0.00	0.00	0.00	0.00	0.00	0.00	0.00	0.00	—	0.00	0.00	0.00	0.00	0.00	0.00

### 3.9. Building Construction (2024) - Unmitigated

Criteria Pollutants (lb/day for daily, ton/yr for annual) and GHGs (lb/day for daily, MT/yr for annual)

Location	TOG	ROG	NOx	CO	SO2	PM10E	PM10D	PM10T	PM2.5E	PM2.5D	PM2.5T	BCO2	NBCO2	CO2T	CH4	N2O	R	CO2e
Onsite	—	—	—	—	—	—	—	—	—	—	—	—	—	—	—	—	—	—
Daily, Summer (Max)	—	—	—	—	—	—	—	—	—	—	—	—	—	—	—	—	—	—

Daily, Winter (Max)	—	—	—	—	—	—	—	—	—	—	—	—	—	—	—	—	—	—
Off-Road Equipment	0.68	0.64	14.7	18.2	0.03	0.35	—	0.35	0.32	—	0.32	—	2,942	2,942	0.12	0.02	—	2,952
Onsite truck	0.00	0.00	0.00	0.00	0.00	0.00	0.00	0.00	0.00	0.00	0.00	—	0.00	0.00	0.00	0.00	0.00	0.00
Average Daily	—	—	—	—	—	—	—	—	—	—	—	—	—	—	—	—	—	—
Off-Road Equipment	0.04	0.04	0.92	1.14	< 0.005	0.02	—	0.02	0.02	—	0.02	—	184	184	0.01	< 0.005	—	185
Onsite truck	0.00	0.00	0.00	0.00	0.00	0.00	0.00	0.00	0.00	0.00	0.00	—	0.00	0.00	0.00	0.00	0.00	0.00
Annual	—	—	—	—	—	—	—	—	—	—	—	—	—	—	—	—	—	—
Off-Road Equipment	0.01	0.01	0.17	0.21	< 0.005	< 0.005	—	< 0.005	< 0.005	—	< 0.005	—	30.5	30.5	< 0.005	< 0.005	—	30.6
Onsite truck	0.00	0.00	0.00	0.00	0.00	0.00	0.00	0.00	0.00	0.00	0.00	—	0.00	0.00	0.00	0.00	0.00	0.00
Offsite	—	—	—	—	—	—	—	—	—	—	—	—	—	—	—	—	—	—
Daily, Summer (Max)	—	—	—	—	—	—	—	—	—	—	—	—	—	—	—	—	—	—
Daily, Winter (Max)	—	—	—	—	—	—	—	—	—	—	—	—	—	—	—	—	—	—
Worker	0.30	0.27	0.32	3.57	0.00	0.00	0.05	0.05	0.00	0.00	0.00	—	736	736	0.04	0.03	0.08	746
Vendor	0.04	0.01	0.45	0.23	< 0.005	0.01	0.02	0.03	0.01	0.01	0.01	—	376	376	0.03	0.06	0.03	394
Hauling	0.00	0.00	0.00	0.00	0.00	0.00	0.00	0.00	0.00	0.00	0.00	—	0.00	0.00	0.00	0.00	0.00	0.00
Average Daily	—	—	—	—	—	—	—	—	—	—	—	—	—	—	—	—	—	—
Worker	0.02	0.02	0.02	0.23	0.00	0.00	< 0.005	< 0.005	0.00	0.00	0.00	—	46.8	46.8	< 0.005	< 0.005	0.09	47.4
Vendor	< 0.005	< 0.005	0.03	0.01	< 0.005	< 0.005	< 0.005	< 0.005	< 0.005	< 0.005	< 0.005	—	23.6	23.6	< 0.005	< 0.005	0.03	24.7
Hauling	0.00	0.00	0.00	0.00	0.00	0.00	0.00	0.00	0.00	0.00	0.00	—	0.00	0.00	0.00	0.00	0.00	0.00

Annual	—	—	—	—	—	—	—	—	—	—	—	—	—	—	—	—	—	—
Worker	< 0.005	< 0.005	< 0.005	0.04	0.00	0.00	< 0.005	< 0.005	0.00	0.00	0.00	—	7.74	7.74	< 0.005	< 0.005	0.01	7.85
Vendor	< 0.005	< 0.005	0.01	< 0.005	< 0.005	< 0.005	< 0.005	< 0.005	< 0.005	< 0.005	< 0.005	—	3.90	3.90	< 0.005	< 0.005	< 0.005	4.09
Hauling	0.00	0.00	0.00	0.00	0.00	0.00	0.00	0.00	0.00	0.00	0.00	—	0.00	0.00	0.00	0.00	0.00	0.00

### 3.11. Paving (2023) - Unmitigated

Criteria Pollutants (lb/day for daily, ton/yr for annual) and GHGs (lb/day for daily, MT/yr for annual)

Location	TOG	ROG	NOx	CO	SO2	PM10E	PM10D	PM10T	PM2.5E	PM2.5D	PM2.5T	BCO2	NBCO2	CO2T	CH4	N2O	R	CO2e
Onsite	—	—	—	—	—	—	—	—	—	—	—	—	—	—	—	—	—	—
Daily, Summer (Max)	—	—	—	—	—	—	—	—	—	—	—	—	—	—	—	—	—	—
Off-Road Equipment	0.16	0.16	4.82	7.39	0.01	0.05	—	0.05	0.05	—	0.05	—	1,055	1,055	0.04	0.01	—	1,058
Paving	—	0.00	—	—	—	—	—	—	—	—	—	—	—	—	—	—	—	—
Onsite truck	0.00	0.00	0.00	0.00	0.00	0.00	0.00	0.00	0.00	0.00	0.00	—	0.00	0.00	0.00	0.00	0.00	0.00
Daily, Winter (Max)	—	—	—	—	—	—	—	—	—	—	—	—	—	—	—	—	—	—
Off-Road Equipment	0.16	0.16	4.82	7.39	0.01	0.05	—	0.05	0.05	—	0.05	—	1,055	1,055	0.04	0.01	—	1,058
Paving	—	0.00	—	—	—	—	—	—	—	—	—	—	—	—	—	—	—	—
Onsite truck	0.00	0.00	0.00	0.00	0.00	0.00	0.00	0.00	0.00	0.00	0.00	—	0.00	0.00	0.00	0.00	0.00	0.00
Average Daily	—	—	—	—	—	—	—	—	—	—	—	—	—	—	—	—	—	—
Off-Road Equipment	0.07	0.07	2.02	3.10	< 0.005	0.02	—	0.02	0.02	—	0.02	—	442	442	0.02	< 0.005	—	443
Paving	—	0.00	—	—	—	—	—	—	—	—	—	—	—	—	—	—	—	—

Onsite truck	0.00	0.00	0.00	0.00	0.00	0.00	0.00	0.00	0.00	0.00	0.00	0.00	—	0.00	0.00	0.00	0.00	0.00	0.00
Annual	—	—	—	—	—	—	—	—	—	—	—	—	—	—	—	—	—	—	—
Off-Road Equipment	0.01	0.01	0.37	0.56	< 0.005	< 0.005	—	< 0.005	< 0.005	—	< 0.005	—	73.1	73.1	< 0.005	< 0.005	—	73.4	
Paving	—	0.00	—	—	—	—	—	—	—	—	—	—	—	—	—	—	—	—	
Onsite truck	0.00	0.00	0.00	0.00	0.00	0.00	0.00	0.00	0.00	0.00	0.00	—	0.00	0.00	0.00	0.00	0.00	0.00	
Offsite	—	—	—	—	—	—	—	—	—	—	—	—	—	—	—	—	—	—	
Daily, Summer (Max)	—	—	—	—	—	—	—	—	—	—	—	—	—	—	—	—	—	—	
Worker	0.06	0.06	0.05	0.93	0.00	0.00	0.01	0.01	0.00	0.00	0.00	—	147	147	0.01	< 0.005	0.63	149	
Vendor	0.00	0.00	0.00	0.00	0.00	0.00	0.00	0.00	0.00	0.00	0.00	—	0.00	0.00	0.00	0.00	0.00	0.00	
Hauling	0.00	0.00	0.00	0.00	0.00	0.00	0.00	0.00	0.00	0.00	0.00	—	0.00	0.00	0.00	0.00	0.00	0.00	
Daily, Winter (Max)	—	—	—	—	—	—	—	—	—	—	—	—	—	—	—	—	—	—	
Worker	0.06	0.05	0.06	0.70	0.00	0.00	0.01	0.01	0.00	0.00	0.00	—	135	135	0.01	< 0.005	0.02	136	
Vendor	0.00	0.00	0.00	0.00	0.00	0.00	0.00	0.00	0.00	0.00	0.00	—	0.00	0.00	0.00	0.00	0.00	0.00	
Hauling	0.00	0.00	0.00	0.00	0.00	0.00	0.00	0.00	0.00	0.00	0.00	—	0.00	0.00	0.00	0.00	0.00	0.00	
Average Daily	—	—	—	—	—	—	—	—	—	—	—	—	—	—	—	—	—	—	
Worker	0.02	0.02	0.03	0.31	0.00	0.00	< 0.005	< 0.005	0.00	0.00	0.00	—	57.2	57.2	< 0.005	< 0.005	0.11	58.0	
Vendor	0.00	0.00	0.00	0.00	0.00	0.00	0.00	0.00	0.00	0.00	0.00	—	0.00	0.00	0.00	0.00	0.00	0.00	
Hauling	0.00	0.00	0.00	0.00	0.00	0.00	0.00	0.00	0.00	0.00	0.00	—	0.00	0.00	0.00	0.00	0.00	0.00	
Annual	—	—	—	—	—	—	—	—	—	—	—	—	—	—	—	—	—	—	
Worker	< 0.005	< 0.005	< 0.005	0.06	0.00	0.00	< 0.005	< 0.005	0.00	0.00	0.00	—	9.47	9.47	< 0.005	< 0.005	0.02	9.60	
Vendor	0.00	0.00	0.00	0.00	0.00	0.00	0.00	0.00	0.00	0.00	0.00	—	0.00	0.00	0.00	0.00	0.00	0.00	
Hauling	0.00	0.00	0.00	0.00	0.00	0.00	0.00	0.00	0.00	0.00	0.00	—	0.00	0.00	0.00	0.00	0.00	0.00	

### 3.13. Paving (2024) - Unmitigated

Criteria Pollutants (lb/day for daily, ton/yr for annual) and GHGs (lb/day for daily, MT/yr for annual)

Location	TOG	ROG	NOx	CO	SO2	PM10E	PM10D	PM10T	PM2.5E	PM2.5D	PM2.5T	BCO2	NBCO2	CO2T	CH4	N2O	R	CO2e
Onsite	—	—	—	—	—	—	—	—	—	—	—	—	—	—	—	—	—	—
Daily, Summer (Max)	—	—	—	—	—	—	—	—	—	—	—	—	—	—	—	—	—	—
Off-Road Equipment	0.16	0.16	4.82	7.39	0.01	0.05	—	0.05	0.05	—	0.05	—	1,054	1,054	0.04	0.01	—	1,058
Paving	—	0.00	—	—	—	—	—	—	—	—	—	—	—	—	—	—	—	—
Onsite truck	0.00	0.00	0.00	0.00	0.00	0.00	0.00	0.00	0.00	0.00	0.00	—	0.00	0.00	0.00	0.00	0.00	0.00
Daily, Winter (Max)	—	—	—	—	—	—	—	—	—	—	—	—	—	—	—	—	—	—
Off-Road Equipment	0.16	0.16	4.82	7.39	0.01	0.05	—	0.05	0.05	—	0.05	—	1,054	1,054	0.04	0.01	—	1,058
Paving	—	0.00	—	—	—	—	—	—	—	—	—	—	—	—	—	—	—	—
Onsite truck	0.00	0.00	0.00	0.00	0.00	0.00	0.00	0.00	0.00	0.00	0.00	—	0.00	0.00	0.00	0.00	0.00	0.00
Average Daily	—	—	—	—	—	—	—	—	—	—	—	—	—	—	—	—	—	—
Off-Road Equipment	0.07	0.07	2.02	3.10	< 0.005	0.02	—	0.02	0.02	—	0.02	—	442	442	0.02	< 0.005	—	443
Paving	—	0.00	—	—	—	—	—	—	—	—	—	—	—	—	—	—	—	—
Onsite truck	0.00	0.00	0.00	0.00	0.00	0.00	0.00	0.00	0.00	0.00	0.00	—	0.00	0.00	0.00	0.00	0.00	0.00
Annual	—	—	—	—	—	—	—	—	—	—	—	—	—	—	—	—	—	—
Off-Road Equipment	0.01	0.01	0.37	0.56	< 0.005	< 0.005	—	< 0.005	< 0.005	—	< 0.005	—	73.1	73.1	< 0.005	< 0.005	—	73.3
Paving	—	0.00	—	—	—	—	—	—	—	—	—	—	—	—	—	—	—	—

Onsite truck	0.00	0.00	0.00	0.00	0.00	0.00	0.00	0.00	0.00	0.00	0.00	0.00	—	0.00	0.00	0.00	0.00	0.00	0.00
Offsite	—	—	—	—	—	—	—	—	—	—	—	—	—	—	—	—	—	—	—
Daily, Summer (Max)	—	—	—	—	—	—	—	—	—	—	—	—	—	—	—	—	—	—	—
Worker	0.06	0.05	0.05	0.85	0.00	0.00	0.01	0.01	0.00	0.00	0.00	—	144	144	0.01	< 0.005	0.58	146	
Vendor	0.00	0.00	0.00	0.00	0.00	0.00	0.00	0.00	0.00	0.00	0.00	—	0.00	0.00	0.00	0.00	0.00	0.00	
Hauling	0.00	0.00	0.00	0.00	0.00	0.00	0.00	0.00	0.00	0.00	0.00	—	0.00	0.00	0.00	0.00	0.00	0.00	
Daily, Winter (Max)	—	—	—	—	—	—	—	—	—	—	—	—	—	—	—	—	—	—	
Worker	0.05	0.05	0.06	0.64	0.00	0.00	0.01	0.01	0.00	0.00	0.00	—	132	132	0.01	< 0.005	0.01	134	
Vendor	0.00	0.00	0.00	0.00	0.00	0.00	0.00	0.00	0.00	0.00	0.00	—	0.00	0.00	0.00	0.00	0.00	0.00	
Hauling	0.00	0.00	0.00	0.00	0.00	0.00	0.00	0.00	0.00	0.00	0.00	—	0.00	0.00	0.00	0.00	0.00	0.00	
Average Daily	—	—	—	—	—	—	—	—	—	—	—	—	—	—	—	—	—	—	
Worker	0.02	0.02	0.02	0.28	0.00	0.00	< 0.005	< 0.005	0.00	0.00	0.00	—	56.0	56.0	< 0.005	< 0.005	0.10	56.8	
Vendor	0.00	0.00	0.00	0.00	0.00	0.00	0.00	0.00	0.00	0.00	0.00	—	0.00	0.00	0.00	0.00	0.00	0.00	
Hauling	0.00	0.00	0.00	0.00	0.00	0.00	0.00	0.00	0.00	0.00	0.00	—	0.00	0.00	0.00	0.00	0.00	0.00	
Annual	—	—	—	—	—	—	—	—	—	—	—	—	—	—	—	—	—	—	
Worker	< 0.005	< 0.005	< 0.005	0.05	0.00	0.00	< 0.005	< 0.005	0.00	0.00	0.00	—	9.28	9.28	< 0.005	< 0.005	0.02	9.41	
Vendor	0.00	0.00	0.00	0.00	0.00	0.00	0.00	0.00	0.00	0.00	0.00	—	0.00	0.00	0.00	0.00	0.00	0.00	
Hauling	0.00	0.00	0.00	0.00	0.00	0.00	0.00	0.00	0.00	0.00	0.00	—	0.00	0.00	0.00	0.00	0.00	0.00	

### 3.15. Architectural Coating (2023) - Unmitigated

Criteria Pollutants (lb/day for daily, ton/yr for annual) and GHGs (lb/day for daily, MT/yr for annual)

Location	TOG	ROG	NOx	CO	SO2	PM10E	PM10D	PM10T	PM2.5E	PM2.5D	PM2.5T	BCO2	NBCO2	CO2T	CH4	N2O	R	CO2e
Onsite	—	—	—	—	—	—	—	—	—	—	—	—	—	—	—	—	—	—

Daily, Summer (Max)	—	—	—	—	—	—	—	—	—	—	—	—	—	—	—	—	—	—
Off-Road Equipment	0.03	0.03	1.43	1.28	< 0.005	0.04	—	0.04	0.04	—	0.04	—	178	178	0.01	< 0.005	—	179
Architectural Coatings	—	2.84	—	—	—	—	—	—	—	—	—	—	—	—	—	—	—	—
Onsite truck	0.00	0.00	0.00	0.00	0.00	0.00	0.00	0.00	0.00	0.00	0.00	—	0.00	0.00	0.00	0.00	0.00	0.00
Daily, Winter (Max)	—	—	—	—	—	—	—	—	—	—	—	—	—	—	—	—	—	—
Off-Road Equipment	0.03	0.03	1.43	1.28	< 0.005	0.04	—	0.04	0.04	—	0.04	—	178	178	0.01	< 0.005	—	179
Architectural Coatings	—	2.84	—	—	—	—	—	—	—	—	—	—	—	—	—	—	—	—
Onsite truck	0.00	0.00	0.00	0.00	0.00	0.00	0.00	0.00	0.00	0.00	0.00	—	0.00	0.00	0.00	0.00	0.00	0.00
Average Daily	—	—	—	—	—	—	—	—	—	—	—	—	—	—	—	—	—	—
Off-Road Equipment	0.01	0.01	0.43	0.38	< 0.005	0.01	—	0.01	0.01	—	0.01	—	53.3	53.3	< 0.005	< 0.005	—	53.5
Architectural Coatings	—	0.85	—	—	—	—	—	—	—	—	—	—	—	—	—	—	—	—
Onsite truck	0.00	0.00	0.00	0.00	0.00	0.00	0.00	0.00	0.00	0.00	0.00	—	0.00	0.00	0.00	0.00	0.00	0.00
Annual	—	—	—	—	—	—	—	—	—	—	—	—	—	—	—	—	—	—
Off-Road Equipment	< 0.005	< 0.005	0.08	0.07	< 0.005	< 0.005	—	< 0.005	< 0.005	—	< 0.005	—	8.82	8.82	< 0.005	< 0.005	—	8.85
Architectural Coatings	—	0.16	—	—	—	—	—	—	—	—	—	—	—	—	—	—	—	—



Onsite truck	0.00	0.00	0.00	0.00	0.00	0.00	0.00	0.00	0.00	0.00	0.00	—	0.00	0.00	0.00	0.00	0.00	0.00
Offsite	—	—	—	—	—	—	—	—	—	—	—	—	—	—	—	—	—	—
Daily, Summer (Max)	—	—	—	—	—	—	—	—	—	—	—	—	—	—	—	—	—	—
Worker	0.07	0.06	0.06	1.03	0.00	0.00	0.01	0.01	0.00	0.00	0.00	—	164	164	0.01	0.01	0.70	166
Vendor	0.00	0.00	0.00	0.00	0.00	0.00	0.00	0.00	0.00	0.00	0.00	—	0.00	0.00	0.00	0.00	0.00	0.00
Hauling	0.00	0.00	0.00	0.00	0.00	0.00	0.00	0.00	0.00	0.00	0.00	—	0.00	0.00	0.00	0.00	0.00	0.00
Daily, Winter (Max)	—	—	—	—	—	—	—	—	—	—	—	—	—	—	—	—	—	—
Worker	0.06	0.06	0.07	0.78	0.00	0.00	0.01	0.01	0.00	0.00	0.00	—	150	150	0.01	0.01	0.02	152
Vendor	0.00	0.00	0.00	0.00	0.00	0.00	0.00	0.00	0.00	0.00	0.00	—	0.00	0.00	0.00	0.00	0.00	0.00
Hauling	0.00	0.00	0.00	0.00	0.00	0.00	0.00	0.00	0.00	0.00	0.00	—	0.00	0.00	0.00	0.00	0.00	0.00
Average Daily	—	—	—	—	—	—	—	—	—	—	—	—	—	—	—	—	—	—
Worker	0.02	0.02	0.02	0.25	0.00	0.00	< 0.005	< 0.005	0.00	0.00	0.00	—	45.6	45.6	< 0.005	< 0.005	0.09	46.3
Vendor	0.00	0.00	0.00	0.00	0.00	0.00	0.00	0.00	0.00	0.00	0.00	—	0.00	0.00	0.00	0.00	0.00	0.00
Hauling	0.00	0.00	0.00	0.00	0.00	0.00	0.00	0.00	0.00	0.00	0.00	—	0.00	0.00	0.00	0.00	0.00	0.00
Annual	—	—	—	—	—	—	—	—	—	—	—	—	—	—	—	—	—	—
Worker	< 0.005	< 0.005	< 0.005	0.04	0.00	0.00	< 0.005	< 0.005	0.00	0.00	0.00	—	7.55	7.55	< 0.005	< 0.005	0.02	7.66
Vendor	0.00	0.00	0.00	0.00	0.00	0.00	0.00	0.00	0.00	0.00	0.00	—	0.00	0.00	0.00	0.00	0.00	0.00
Hauling	0.00	0.00	0.00	0.00	0.00	0.00	0.00	0.00	0.00	0.00	0.00	—	0.00	0.00	0.00	0.00	0.00	0.00

### 3.17. Architectural Coating (2024) - Unmitigated

Criteria Pollutants (lb/day for daily, ton/yr for annual) and GHGs (lb/day for daily, MT/yr for annual)

Location	TOG	ROG	NOx	CO	SO2	PM10E	PM10D	PM10T	PM2.5E	PM2.5D	PM2.5T	BCO2	NBCO2	CO2T	CH4	N2O	R	CO2e
Onsite	—	—	—	—	—	—	—	—	—	—	—	—	—	—	—	—	—	—

Daily, Summer (Max)	—	—	—	—	—	—	—	—	—	—	—	—	—	—	—	—	—	—
Daily, Winter (Max)	—	—	—	—	—	—	—	—	—	—	—	—	—	—	—	—	—	—
Off-Road Equipment	0.03	0.03	1.43	1.28	< 0.005	0.04	—	0.04	0.04	—	0.04	—	178	178	0.01	< 0.005	—	179
Architectural Coatings	—	2.84	—	—	—	—	—	—	—	—	—	—	—	—	—	—	—	—
Onsite truck	0.00	0.00	0.00	0.00	0.00	0.00	0.00	0.00	0.00	0.00	0.00	—	0.00	0.00	0.00	0.00	0.00	0.00
Average Daily	—	—	—	—	—	—	—	—	—	—	—	—	—	—	—	—	—	—
Off-Road Equipment	< 0.005	< 0.005	0.09	0.08	< 0.005	< 0.005	—	< 0.005	< 0.005	—	< 0.005	—	11.1	11.1	< 0.005	< 0.005	—	11.2
Architectural Coatings	—	0.18	—	—	—	—	—	—	—	—	—	—	—	—	—	—	—	—
Onsite truck	0.00	0.00	0.00	0.00	0.00	0.00	0.00	0.00	0.00	0.00	0.00	—	0.00	0.00	0.00	0.00	0.00	0.00
Annual	—	—	—	—	—	—	—	—	—	—	—	—	—	—	—	—	—	—
Off-Road Equipment	< 0.005	< 0.005	0.02	0.01	< 0.005	< 0.005	—	< 0.005	< 0.005	—	< 0.005	—	1.85	1.85	< 0.005	< 0.005	—	1.85
Architectural Coatings	—	0.03	—	—	—	—	—	—	—	—	—	—	—	—	—	—	—	—
Onsite truck	0.00	0.00	0.00	0.00	0.00	0.00	0.00	0.00	0.00	0.00	0.00	—	0.00	0.00	0.00	0.00	0.00	0.00
Offsite	—	—	—	—	—	—	—	—	—	—	—	—	—	—	—	—	—	—
Daily, Summer (Max)	—	—	—	—	—	—	—	—	—	—	—	—	—	—	—	—	—	—

Daily, Winter (Max)	—	—	—	—	—	—	—	—	—	—	—	—	—	—	—	—	—	—
Worker	0.06	0.05	0.06	0.71	0.00	0.00	0.01	0.01	0.00	0.00	0.00	—	147	147	0.01	0.01	0.02	149
Vendor	0.00	0.00	0.00	0.00	0.00	0.00	0.00	0.00	0.00	0.00	0.00	—	0.00	0.00	0.00	0.00	0.00	0.00
Hauling	0.00	0.00	0.00	0.00	0.00	0.00	0.00	0.00	0.00	0.00	0.00	—	0.00	0.00	0.00	0.00	0.00	0.00
Average Daily	—	—	—	—	—	—	—	—	—	—	—	—	—	—	—	—	—	—
Worker	< 0.005	< 0.005	< 0.005	0.05	0.00	0.00	< 0.005	< 0.005	0.00	0.00	0.00	—	9.35	9.35	< 0.005	< 0.005	0.02	9.48
Vendor	0.00	0.00	0.00	0.00	0.00	0.00	0.00	0.00	0.00	0.00	0.00	—	0.00	0.00	0.00	0.00	0.00	0.00
Hauling	0.00	0.00	0.00	0.00	0.00	0.00	0.00	0.00	0.00	0.00	0.00	—	0.00	0.00	0.00	0.00	0.00	0.00
Annual	—	—	—	—	—	—	—	—	—	—	—	—	—	—	—	—	—	—
Worker	< 0.005	< 0.005	< 0.005	0.01	0.00	0.00	< 0.005	< 0.005	0.00	0.00	0.00	—	1.55	1.55	< 0.005	< 0.005	< 0.005	1.57
Vendor	0.00	0.00	0.00	0.00	0.00	0.00	0.00	0.00	0.00	0.00	0.00	—	0.00	0.00	0.00	0.00	0.00	0.00
Hauling	0.00	0.00	0.00	0.00	0.00	0.00	0.00	0.00	0.00	0.00	0.00	—	0.00	0.00	0.00	0.00	0.00	0.00

## 4. Operations Emissions Details

### 4.10. Soil Carbon Accumulation By Vegetation Type

#### 4.10.1. Soil Carbon Accumulation By Vegetation Type - Unmitigated

Criteria Pollutants (lb/day for daily, ton/yr for annual) and GHGs (lb/day for daily, MT/yr for annual)

Vegetation	TOG	ROG	NOx	CO	SO2	PM10E	PM10D	PM10T	PM2.5E	PM2.5D	PM2.5T	BCO2	NBCO2	CO2T	CH4	N2O	R	CO2e
Daily, Summer (Max)	—	—	—	—	—	—	—	—	—	—	—	—	—	—	—	—	—	—
Total	—	—	—	—	—	—	—	—	—	—	—	—	—	—	—	—	—	—

Daily, Winter (Max)	—	—	—	—	—	—	—	—	—	—	—	—	—	—	—	—	—	—
Total	—	—	—	—	—	—	—	—	—	—	—	—	—	—	—	—	—	—
Annual	—	—	—	—	—	—	—	—	—	—	—	—	—	—	—	—	—	—
Total	—	—	—	—	—	—	—	—	—	—	—	—	—	—	—	—	—	—

4.10.2. Above and Belowground Carbon Accumulation by Land Use Type - Unmitigated

Criteria Pollutants (lb/day for daily, ton/yr for annual) and GHGs (lb/day for daily, MT/yr for annual)

Land Use	TOG	ROG	NOx	CO	SO2	PM10E	PM10D	PM10T	PM2.5E	PM2.5D	PM2.5T	BCO2	NBCO2	CO2T	CH4	N2O	R	CO2e
Daily, Summer (Max)	—	—	—	—	—	—	—	—	—	—	—	—	—	—	—	—	—	—
Total	—	—	—	—	—	—	—	—	—	—	—	—	—	—	—	—	—	—
Daily, Winter (Max)	—	—	—	—	—	—	—	—	—	—	—	—	—	—	—	—	—	—
Total	—	—	—	—	—	—	—	—	—	—	—	—	—	—	—	—	—	—
Annual	—	—	—	—	—	—	—	—	—	—	—	—	—	—	—	—	—	—
Total	—	—	—	—	—	—	—	—	—	—	—	—	—	—	—	—	—	—

4.10.3. Avoided and Sequestered Emissions by Species - Unmitigated

Criteria Pollutants (lb/day for daily, ton/yr for annual) and GHGs (lb/day for daily, MT/yr for annual)

Species	TOG	ROG	NOx	CO	SO2	PM10E	PM10D	PM10T	PM2.5E	PM2.5D	PM2.5T	BCO2	NBCO2	CO2T	CH4	N2O	R	CO2e
Daily, Summer (Max)	—	—	—	—	—	—	—	—	—	—	—	—	—	—	—	—	—	—
Avoided	—	—	—	—	—	—	—	—	—	—	—	—	—	—	—	—	—	—
Subtotal	—	—	—	—	—	—	—	—	—	—	—	—	—	—	—	—	—	—

Sequest	—	—	—	—	—	—	—	—	—	—	—	—	—	—	—	—	—	—
Subtotal	—	—	—	—	—	—	—	—	—	—	—	—	—	—	—	—	—	—
Removed	—	—	—	—	—	—	—	—	—	—	—	—	—	—	—	—	—	—
Subtotal	—	—	—	—	—	—	—	—	—	—	—	—	—	—	—	—	—	—
—	—	—	—	—	—	—	—	—	—	—	—	—	—	—	—	—	—	—
Daily, Winter (Max)	—	—	—	—	—	—	—	—	—	—	—	—	—	—	—	—	—	—
Avoided	—	—	—	—	—	—	—	—	—	—	—	—	—	—	—	—	—	—
Subtotal	—	—	—	—	—	—	—	—	—	—	—	—	—	—	—	—	—	—
Sequestered	—	—	—	—	—	—	—	—	—	—	—	—	—	—	—	—	—	—
Subtotal	—	—	—	—	—	—	—	—	—	—	—	—	—	—	—	—	—	—
Removed	—	—	—	—	—	—	—	—	—	—	—	—	—	—	—	—	—	—
Subtotal	—	—	—	—	—	—	—	—	—	—	—	—	—	—	—	—	—	—
—	—	—	—	—	—	—	—	—	—	—	—	—	—	—	—	—	—	—
Annual	—	—	—	—	—	—	—	—	—	—	—	—	—	—	—	—	—	—
Avoided	—	—	—	—	—	—	—	—	—	—	—	—	—	—	—	—	—	—
Subtotal	—	—	—	—	—	—	—	—	—	—	—	—	—	—	—	—	—	—
Sequestered	—	—	—	—	—	—	—	—	—	—	—	—	—	—	—	—	—	—
Subtotal	—	—	—	—	—	—	—	—	—	—	—	—	—	—	—	—	—	—
Removed	—	—	—	—	—	—	—	—	—	—	—	—	—	—	—	—	—	—
Subtotal	—	—	—	—	—	—	—	—	—	—	—	—	—	—	—	—	—	—
—	—	—	—	—	—	—	—	—	—	—	—	—	—	—	—	—	—	—

## 5. Activity Data

### 5.1. Construction Schedule

Phase Name	Phase Type	Start Date	End Date	Days Per Week	Work Days per Phase	Phase Description
Demolition	Demolition	1/1/2023	1/31/2023	5.00	22.0	—
Site Preparation	Site Preparation	2/1/2023	2/28/2023	5.00	20.0	—
Grading	Grading	3/1/2023	5/1/2023	5.00	44.0	—
Building Construction	Building Construction	6/1/2023	2/1/2024	5.00	176	—
Paving	Paving	6/1/2023	8/1/2024	5.00	306	—
Architectural Coating	Architectural Coating	8/1/2023	2/1/2024	5.00	133	—

### 5.2. Off-Road Equipment

#### 5.2.1. Unmitigated

Phase Name	Equipment Type	Fuel Type	Engine Tier	Number per Day	Hours Per Day	Horsepower	Load Factor
Demolition	Concrete/Industrial Saws	Diesel	Tier 4 Interim	1.00	8.00	33.0	0.73
Demolition	Excavators	Diesel	Tier 4 Interim	1.00	8.00	36.0	0.38
Demolition	Rubber Tired Dozers	Diesel	Tier 3	1.00	8.00	367	0.40
Site Preparation	Rubber Tired Dozers	Diesel	Tier 3	2.00	8.00	367	0.40
Grading	Excavators	Diesel	Tier 4 Interim	2.00	8.00	36.0	0.38
Grading	Graders	Diesel	Tier 3	1.00	8.00	148	0.41
Grading	Rubber Tired Dozers	Diesel	Tier 3	1.00	8.00	367	0.40
Grading	Scrapers	Diesel	Tier 3	2.00	8.00	423	0.48
Building Construction	Cranes	Diesel	Tier 3	1.00	8.00	367	0.29
Building Construction	Forklifts	Diesel	Tier 4 Interim	3.00	8.00	82.0	0.20
Building Construction	Generator Sets	Diesel	Tier 4 Interim	2.00	8.00	14.0	0.74

Building Construction	Tractors/Loaders/Backh	Diesel	Tier 4 Interim	3.00	8.00	84.0	0.37
Building Construction	Welders	Diesel	Tier 4 Interim	2.00	8.00	46.0	0.45
Paving	Pavers	Diesel	Tier 4 Interim	1.00	8.00	81.0	0.42
Paving	Paving Equipment	Diesel	Tier 4 Interim	2.00	8.00	89.0	0.36
Paving	Rollers	Diesel	Tier 4 Interim	1.00	8.00	36.0	0.38
Architectural Coating	Air Compressors	Diesel	Tier 4 Interim	1.00	8.00	37.0	0.48
Site Preparation	Crawler Tractors	Diesel	Tier 4 Interim	2.00	8.00	87.0	0.43
Grading	Crawler Tractors	Diesel	Tier 4 Interim	2.00	8.00	87.0	0.43

## 5.3. Construction Vehicles

### 5.3.1. Unmitigated

Phase Name	Trip Type	One-Way Trips per Day	Miles per Trip	Vehicle Mix
Demolition	—	—	—	—
Demolition	Worker	7.50	18.5	LDA,LDT1,LDT2
Demolition	Vendor	1.00	10.2	HHDT,MHDT
Demolition	Hauling	1.23	20.0	HHDT
Demolition	Onsite truck	—	—	HHDT
Site Preparation	—	—	—	—
Site Preparation	Worker	10.0	18.5	LDA,LDT1,LDT2
Site Preparation	Vendor	1.00	10.2	HHDT,MHDT
Site Preparation	Hauling	0.00	20.0	HHDT
Site Preparation	Onsite truck	—	—	HHDT
Grading	—	—	—	—
Grading	Worker	20.0	18.5	LDA,LDT1,LDT2
Grading	Vendor	3.00	10.2	HHDT,MHDT
Grading	Hauling	0.00	20.0	HHDT

Grading	Onsite truck	—	—	HHDT
Building Construction	—	—	—	—
Building Construction	Worker	55.8	18.5	LDA,LDT1,LDT2
Building Construction	Vendor	12.0	10.2	HHDT,MHDT
Building Construction	Hauling	0.00	20.0	HHDT
Building Construction	Onsite truck	—	—	HHDT
Paving	—	—	—	—
Paving	Worker	10.0	18.5	LDA,LDT1,LDT2
Paving	Vendor	0.00	10.2	HHDT,MHDT
Paving	Hauling	0.00	20.0	HHDT
Paving	Onsite truck	—	—	HHDT
Architectural Coating	—	—	—	—
Architectural Coating	Worker	11.2	18.5	LDA,LDT1,LDT2
Architectural Coating	Vendor	0.00	10.2	HHDT,MHDT
Architectural Coating	Hauling	0.00	20.0	HHDT
Architectural Coating	Onsite truck	—	—	HHDT

## 5.4. Vehicles

### 5.4.1. Construction Vehicle Control Strategies

Non-applicable. No control strategies activated by user.

## 5.5. Architectural Coatings

Phase Name	Residential Interior Area Coated (sq ft)	Residential Exterior Area Coated (sq ft)	Non-Residential Interior Area Coated (sq ft)	Non-Residential Exterior Area Coated (sq ft)	Parking Area Coated (sq ft)
Architectural Coating	612,056	204,019	0.00	0.00	—

## 5.6. Dust Mitigation



### 5.6.1. Construction Earthmoving Activities

Phase Name	Material Imported (cy)	Material Exported (cy)	Acres Graded (acres)	Material Demolished (Building Square Footage)	Acres Paved (acres)
Demolition	0.00	0.00	0.00	2,300	—
Site Preparation	—	—	100	0.00	—
Grading	—	—	220	0.00	—
Paving	0.00	0.00	0.00	0.00	1.71

### 5.6.2. Construction Earthmoving Control Strategies

Control Strategies Applied	Frequency (per day)	PM10 Reduction	PM2.5 Reduction
Water Exposed Area	3	74%	74%

### 5.7. Construction Paving

Land Use	Area Paved (acres)	% Asphalt
Single Family Housing	1.71	0%

### 5.8. Construction Electricity Consumption and Emissions Factors

#### kWh per Year and Emission Factor (lb/MWh)

Year	kWh per Year	CO2	CH4	N2O
2023	0.00	532	0.03	< 0.005
2024	0.00	532	0.03	< 0.005

### 5.18. Vegetation

#### 5.18.1. Land Use Change

### 5.18.1.1. Unmitigated

Vegetation Land Use Type	Vegetation Soil Type	Initial Acres	Final Acres
--------------------------	----------------------	---------------	-------------

### 5.18.1. Biomass Cover Type

#### 5.18.1.1. Unmitigated

Biomass Cover Type	Initial Acres	Final Acres
--------------------	---------------	-------------

### 5.18.2. Sequestration

#### 5.18.2.1. Unmitigated

Tree Type	Number	Electricity Saved (kWh/year)	Natural Gas Saved (btu/year)
-----------	--------	------------------------------	------------------------------

## 6. Climate Risk Detailed Report

### 6.1. Climate Risk Summary

Cal-Adapt midcentury 2040–2059 average projections for four hazards are reported below for your project location. These are under Representation Concentration Pathway (RCP) 8.5 which assumes GHG emissions will continue to rise strongly through 2050 and then plateau around 2100.

Climate Hazard	Result for Project Location	Unit
Temperature and Extreme Heat	19.8	annual days of extreme heat
Extreme Precipitation	3.10	annual days with precipitation above 20 mm
Sea Level Rise	0.00	meters of inundation depth
Wildfire	6.78	annual hectares burned

Temperature and Extreme Heat data are for grid cell in which your project are located. The projection is based on the 98th historical percentile of daily maximum/minimum temperatures from observed historical data (32 climate model ensemble from Cal-Adapt, 2040–2059 average under RCP 8.5). Each grid cell is 6 kilometers (km) by 6 km, or 3.7 miles (mi) by 3.7 mi.

Extreme Precipitation data are for the grid cell in which your project are located. The threshold of 20 mm is equivalent to about ¾ an inch of rain, which would be light to moderate rainfall if received over a full day or heavy rain if received over a period of 2 to 4 hours. Each grid cell is 6 kilometers (km) by 6 km, or 3.7 miles (mi) by 3.7 mi.

Sea Level Rise data are for the grid cell in which your project are located. The projections are from Radke et al. (2017), as reported in Cal-Adapt (2040–2059 average under RCP 8.5), and consider different increments of sea level rise coupled with extreme storm events. Users may select from four model simulations to view the range in potential inundation depth for the grid cell. The four simulations make different assumptions about expected rainfall and temperature are: Warmer/drier (HadGEM2-ES), Cooler/wetter (CNRM-CM5), Average conditions (CanESM2), Range of different rainfall and temperature possibilities (MIROC5). Each grid cell is 50 meters (m) by 50 m, or about 164 feet (ft) by 164 ft.

Wildfire data are for the grid cell in which your project are located. The projections are from UC Davis, as reported in Cal-Adapt (2040–2059 average under RCP 8.5), and consider historical data of climate, vegetation, population density, and large (> 400 ha) fire history. Users may select from four model simulations to view the range in potential wildfire probabilities for the grid cell. The four simulations make different assumptions about expected rainfall and temperature are: Warmer/drier (HadGEM2-ES), Cooler/wetter (CNRM-CM5), Average conditions (CanESM2), Range of different rainfall and temperature possibilities (MIROC5). Each grid cell is 6 kilometers (km) by 6 km, or 3.7 miles (mi) by 3.7 mi.

## 6.2. Initial Climate Risk Scores

Climate Hazard	Exposure Score	Sensitivity Score	Adaptive Capacity Score	Vulnerability Score
Temperature and Extreme Heat	2	0	0	N/A
Extreme Precipitation	N/A	N/A	N/A	N/A
Sea Level Rise	1	0	0	N/A
Wildfire	1	0	0	N/A
Flooding	N/A	N/A	N/A	N/A
Drought	N/A	N/A	N/A	N/A
Snowpack	N/A	N/A	N/A	N/A
Air Quality	0	0	0	N/A

The sensitivity score reflects the extent to which a project would be adversely affected by exposure to a climate hazard. Exposure is rated on a scale of 1 to 5, with a score of 5 representing the greatest exposure.

The adaptive capacity of a project refers to its ability to manage and reduce vulnerabilities from projected climate hazards. Adaptive capacity is rated on a scale of 1 to 5, with a score of 5 representing the greatest ability to adapt.

The overall vulnerability scores are calculated based on the potential impacts and adaptive capacity assessments for each hazard. Scores do not include implementation of climate risk reduction measures.

## 6.3. Adjusted Climate Risk Scores

Climate Hazard	Exposure Score	Sensitivity Score	Adaptive Capacity Score	Vulnerability Score
Temperature and Extreme Heat	2	1	1	3
Extreme Precipitation	N/A	N/A	N/A	N/A
Sea Level Rise	1	1	1	2
Wildfire	1	1	1	2
Flooding	N/A	N/A	N/A	N/A

Drought	N/A	N/A	N/A	N/A
Snowpack	N/A	N/A	N/A	N/A
Air Quality	1	1	1	2

The sensitivity score reflects the extent to which a project would be adversely affected by exposure to a climate hazard. Exposure is rated on a scale of 1 to 5, with a score of 5 representing the greatest exposure.

The adaptive capacity of a project refers to its ability to manage and reduce vulnerabilities from projected climate hazards. Adaptive capacity is rated on a scale of 1 to 5, with a score of 5 representing the greatest ability to adapt.

The overall vulnerability scores are calculated based on the potential impacts and adaptive capacity assessments for each hazard. Scores include implementation of climate risk reduction measures.

## 6.4. Climate Risk Reduction Measures

# 7. Health and Equity Details

## 7.1. CalEnviroScreen 4.0 Scores

The maximum CalEnviroScreen score is 100. A high score (i.e., greater than 50) reflects a higher pollution burden compared to other census tracts in the state.

Indicator	Result for Project Census Tract
Exposure Indicators	—
AQ-Ozone	77.1
AQ-PM	93.4
AQ-DPM	57.1
Drinking Water	100.0
Lead Risk Housing	17.5
Pesticides	84.9
Toxic Releases	67.6
Traffic	18.1
Effect Indicators	—
CleanUp Sites	80.3
Groundwater	98.1
Haz Waste Facilities/Generators	86.6

Impaired Water Bodies	87.0
Solid Waste	98.9
Sensitive Population	—
Asthma	16.5
Cardio-vascular	29.1
Low Birth Weights	49.0
Socioeconomic Factor Indicators	—
Education	52.9
Housing	59.3
Linguistic	68.9
Poverty	35.4
Unemployment	36.4

## 7.2. Healthy Places Index Scores

The maximum Health Places Index score is 100. A high score (i.e., greater than 50) reflects healthier community conditions compared to other census tracts in the state.

Indicator	Result for Project Census Tract
Economic	—
Above Poverty	73.60451687
Employed	6.274862056
Education	—
Bachelor's or higher	64.85307327
High school enrollment	100
Preschool enrollment	66.93186193
Transportation	—
Auto Access	63.41588605
Active commuting	24.5989991
Social	—

2-parent households	66.95752598
Voting	70.69164635
Neighborhood	—
Alcohol availability	97.0101373
Park access	52.77813422
Retail density	10.02181445
Supermarket access	6.557166688
Tree canopy	8.238162453
Housing	—
Homeownership	60.78532016
Housing habitability	61.41408957
Low-inc homeowner severe housing cost burden	71.53856025
Low-inc renter severe housing cost burden	18.38829719
Uncrowded housing	64.30129603
Health Outcomes	—
Insured adults	73.78416528
Arthritis	95.7
Asthma ER Admissions	84.6
High Blood Pressure	97.7
Cancer (excluding skin)	89.7
Asthma	34.7
Coronary Heart Disease	98.7
Chronic Obstructive Pulmonary Disease	94.6
Diagnosed Diabetes	96.0
Life Expectancy at Birth	75.7
Cognitively Disabled	56.3
Physically Disabled	69.8

Heart Attack ER Admissions	68.4
Mental Health Not Good	54.9
Chronic Kidney Disease	97.1
Obesity	68.0
Pedestrian Injuries	19.6
Physical Health Not Good	86.2
Stroke	97.8
Health Risk Behaviors	—
Binge Drinking	28.2
Current Smoker	59.6
No Leisure Time for Physical Activity	76.7
Climate Change Exposures	—
Wildfire Risk	0.0
SLR Inundation Area	0.0
Children	9.0
Elderly	91.7
English Speaking	35.1
Foreign-born	48.1
Outdoor Workers	88.5
Climate Change Adaptive Capacity	—
Impervious Surface Cover	78.1
Traffic Density	21.6
Traffic Access	23.0
Other Indices	—
Hardship	45.2
Other Decision Support	—
2016 Voting	74.7

### 7.3. Overall Health & Equity Scores

Metric	Result for Project Census Tract
CalEnviroScreen 4.0 Score for Project Location (a)	72.0
Healthy Places Index Score for Project Location (b)	55.0
Project Located in a Designated Disadvantaged Community (Senate Bill 535)	No
Project Located in a Low-Income Community (Assembly Bill 1550)	No
Project Located in a Community Air Protection Program Community (Assembly Bill 617)	No

a: The maximum CalEnviroScreen score is 100. A high score (i.e., greater than 50) reflects a higher pollution burden compared to other census tracts in the state.

b: The maximum Health Places Index score is 100. A high score (i.e., greater than 50) reflects healthier community conditions compared to other census tracts in the state.

### 7.4. Health & Equity Measures

No Health & Equity Measures selected.

### 7.5. Evaluation Scorecard

Health and Equity Evaluation Scorecard not completed.

## 8. User Changes to Default Data

Screen	Justification
Land Use	Acreage based on site plan
Construction: Construction Phases	Construction schedule based on data provided by Project team
Construction: Off-Road Equipment	Equipment based on data provided by the Project team
Construction: Dust From Material Movement	Assumes 5 acres will be graded per day
Construction: Trips and VMT	Vendor Trips adjusted based on CalEEMod defaults for Building Construction and number of days for Demolition, Site Preparation, Grading, and Building Construction.
Construction: Architectural Coatings	Project will utilize super-compliant architectural coatings



# 14252 Subarea 29 PA 32 Construction Mitigated Detailed Report

## Table of Contents

1. Basic Project Information
  - 1.1. Basic Project Information
  - 1.2. Land Use Types
  - 1.3. User-Selected Emission Reduction Measures by Emissions Sector
2. Emissions Summary
  - 2.1. Construction Emissions Compared Against Thresholds
  - 2.2. Construction Emissions by Year, Unmitigated
3. Construction Emissions Details
  - 3.1. Site Preparation (2023) - Unmitigated
  - 3.3. Grading (2023) - Unmitigated
  - 3.5. Building Construction (2023) - Unmitigated
  - 3.7. Building Construction (2024) - Unmitigated
  - 3.9. Building Construction (2025) - Unmitigated
  - 3.11. Paving (2023) - Unmitigated

3.13. Architectural Coating (2024) - Unmitigated

3.15. Architectural Coating (2025) - Unmitigated

#### 4. Operations Emissions Details

4.10. Soil Carbon Accumulation By Vegetation Type

4.10.1. Soil Carbon Accumulation By Vegetation Type - Unmitigated

4.10.2. Above and Belowground Carbon Accumulation by Land Use Type - Unmitigated

4.10.3. Avoided and Sequestered Emissions by Species - Unmitigated

#### 5. Activity Data

5.1. Construction Schedule

5.2. Off-Road Equipment

5.2.1. Unmitigated

5.3. Construction Vehicles

5.3.1. Unmitigated

5.4. Vehicles

5.4.1. Construction Vehicle Control Strategies

5.5. Architectural Coatings

5.6. Dust Mitigation

5.6.1. Construction Earthmoving Activities

5.6.2. Construction Earthmoving Control Strategies

5.7. Construction Paving

5.8. Construction Electricity Consumption and Emissions Factors

5.18. Vegetation

5.18.1. Land Use Change

5.18.1.1. Unmitigated

5.18.1. Biomass Cover Type

5.18.1.1. Unmitigated

5.18.2. Sequestration

5.18.2.1. Unmitigated

6. Climate Risk Detailed Report

6.1. Climate Risk Summary

6.2. Initial Climate Risk Scores

6.3. Adjusted Climate Risk Scores

6.4. Climate Risk Reduction Measures

7. Health and Equity Details

7.1. CalEnviroScreen 4.0 Scores

7.2. Healthy Places Index Scores

7.3. Overall Health & Equity Scores

7.4. Health & Equity Measures

7.5. Evaluation Scorecard

8. User Changes to Default Data

# 1. Basic Project Information

## 1.1. Basic Project Information

Data Field	Value
Project Name	14252 Subarea 29 PA 32 Construction Mitigated
Lead Agency	—
Land Use Scale	Project/site
Analysis Level for Defaults	County
Windspeed (m/s)	2.60
Precipitation (days)	18.8
Location	33.987003822375186, -117.57264356187574
County	San Bernardino-South Coast
City	Ontario
Air District	South Coast AQMD
Air Basin	South Coast
TAZ	5260
EDFZ	10
Electric Utility	Southern California Edison
Gas Utility	Southern California Gas

## 1.2. Land Use Types

Land Use Subtype	Size	Unit	Lot Acreage	Building Area (sq ft)	Landscape Area (sq ft)	Special Landscape Area (sq ft)	Population	Description
Single Family Housing	671	Dwelling Unit	43.6	1,308,450	7,859,327	—	2,221	—

### 1.3. User-Selected Emission Reduction Measures by Emissions Sector

No measures selected

## 2. Emissions Summary

### 2.1. Construction Emissions Compared Against Thresholds

Criteria Pollutants (lb/day for daily, ton/yr for annual) and GHGs (lb/day for daily, MT/yr for annual)

Un/Mit.	TOG	ROG	NOx	CO	SO2	PM10E	PM10D	PM10T	PM2.5E	PM2.5D	PM2.5T	BCO2	NBCO2	CO2T	CH4	N2O	R	CO2e
Daily, Summer (Max)	—	—	—	—	—	—	—	—	—	—	—	—	—	—	—	—	—	—
Unmit.	2.57	6.47	35.5	46.5	0.07	1.12	4.31	4.73	1.01	1.09	2.10	—	9,205	9,205	0.45	0.45	22.0	9,374
Daily, Winter (Max)	—	—	—	—	—	—	—	—	—	—	—	—	—	—	—	—	—	—
Unmit.	2.48	6.37	23.4	44.4	0.05	0.48	4.31	4.73	0.43	1.82	2.25	—	9,316	9,316	0.49	0.45	0.57	9,461
Average Daily (Max)	—	—	—	—	—	—	—	—	—	—	—	—	—	—	—	—	—	—
Unmit.	1.76	4.39	14.3	28.6	0.03	0.31	3.03	3.33	0.28	0.72	1.00	—	6,352	6,352	0.33	0.32	6.76	6,464
Annual (Max)	—	—	—	—	—	—	—	—	—	—	—	—	—	—	—	—	—	—
Unmit.	0.32	0.80	2.61	5.22	0.01	0.06	0.55	0.61	0.05	0.13	0.18	—	1,052	1,052	0.05	0.05	1.12	1,070

### 2.2. Construction Emissions by Year, Unmitigated

Criteria Pollutants (lb/day for daily, ton/yr for annual) and GHGs (lb/day for daily, MT/yr for annual)

Year	TOG	ROG	NOx	CO	SO2	PM10E	PM10D	PM10T	PM2.5E	PM2.5D	PM2.5T	BCO2	NBCO2	CO2T	CH4	N2O	R	CO2e
Daily - Summer (Max)	—	—	—	—	—	—	—	—	—	—	—	—	—	—	—	—	—	—

2023	1.50	1.46	35.5	46.5	0.07	1.12	3.14	4.26	1.01	1.09	2.10	—	8,496	8,496	0.36	0.12	2.68	8,543
2024	2.57	6.47	19.7	45.2	0.05	0.42	4.31	4.73	0.39	1.03	1.42	—	9,205	9,205	0.45	0.45	22.0	9,374
2025	2.36	6.28	19.5	43.2	0.05	0.42	4.31	4.73	0.39	1.03	1.42	—	9,086	9,086	0.44	0.45	20.4	9,253
Daily - Winter (Max)	—	—	—	—	—	—	—	—	—	—	—	—	—	—	—	—	—	—
2023	2.48	2.14	23.4	44.4	0.05	0.48	3.84	4.32	0.43	1.82	2.25	—	9,316	9,316	0.49	0.44	0.55	9,461
2024	2.48	6.37	20.0	39.2	0.05	0.42	4.31	4.73	0.39	1.03	1.42	—	8,858	8,858	0.46	0.45	0.57	9,005
2025	2.28	6.19	19.7	37.7	0.05	0.42	4.31	4.73	0.39	1.03	1.42	—	8,747	8,747	0.45	0.45	0.53	8,894
Average Daily	—	—	—	—	—	—	—	—	—	—	—	—	—	—	—	—	—	—
2023	0.75	0.68	11.5	17.6	0.02	0.31	1.47	1.78	0.28	0.47	0.75	—	3,433	3,433	0.16	0.10	1.88	3,470
2024	1.76	4.39	14.3	28.6	0.03	0.30	3.03	3.33	0.28	0.72	1.00	—	6,352	6,352	0.33	0.32	6.76	6,464
2025	0.87	2.37	7.60	14.8	0.02	0.16	1.63	1.80	0.15	0.39	0.54	—	3,375	3,375	0.17	0.17	3.39	3,435
Annual	—	—	—	—	—	—	—	—	—	—	—	—	—	—	—	—	—	—
2023	0.14	0.12	2.10	3.21	< 0.005	0.06	0.27	0.33	0.05	0.09	0.14	—	568	568	0.03	0.02	0.31	574
2024	0.32	0.80	2.61	5.22	0.01	0.06	0.55	0.61	0.05	0.13	0.18	—	1,052	1,052	0.05	0.05	1.12	1,070
2025	0.16	0.43	1.39	2.70	< 0.005	0.03	0.30	0.33	0.03	0.07	0.10	—	559	559	0.03	0.03	0.56	569

### 3. Construction Emissions Details

#### 3.1. Site Preparation (2023) - Unmitigated

Criteria Pollutants (lb/day for daily, ton/yr for annual) and GHGs (lb/day for daily, MT/yr for annual)

Location	TOG	ROG	NOx	CO	SO2	PM10E	PM10D	PM10T	PM2.5E	PM2.5D	PM2.5T	BCO2	NBCO2	CO2T	CH4	N2O	R	CO2e
Onsite	—	—	—	—	—	—	—	—	—	—	—	—	—	—	—	—	—	—
Daily, Summer (Max)	—	—	—	—	—	—	—	—	—	—	—	—	—	—	—	—	—	—

Daily, Winter (Max)	—	—	—	—	—	—	—	—	—	—	—	—	—	—	—	—	—	—
Off-Road Equipment	0.57	0.57	14.9	18.3	0.03	0.48	—	0.48	0.43	—	0.43	—	3,454	3,454	0.14	0.03	—	3,466
Dust From Material Movement:	—	—	—	—	—	—	3.68	3.68	—	1.78	1.78	—	—	—	—	—	—	—
Onsite truck	0.00	0.00	0.00	0.00	0.00	0.00	0.00	0.00	0.00	0.00	0.00	—	0.00	0.00	0.00	0.00	0.00	0.00
Average Daily	—	—	—	—	—	—	—	—	—	—	—	—	—	—	—	—	—	—
Off-Road Equipment	0.03	0.03	0.85	1.06	< 0.005	0.03	—	0.03	0.02	—	0.02	—	199	199	0.01	< 0.005	—	199
Dust From Material Movement:	—	—	—	—	—	—	0.21	0.21	—	0.10	0.10	—	—	—	—	—	—	—
Onsite truck	0.00	0.00	0.00	0.00	0.00	0.00	0.00	0.00	0.00	0.00	0.00	—	0.00	0.00	0.00	0.00	0.00	0.00
Annual	—	—	—	—	—	—	—	—	—	—	—	—	—	—	—	—	—	—
Off-Road Equipment	0.01	0.01	0.16	0.19	< 0.005	0.01	—	0.01	< 0.005	—	< 0.005	—	32.9	32.9	< 0.005	< 0.005	—	33.0
Dust From Material Movement:	—	—	—	—	—	—	0.04	0.04	—	0.02	0.02	—	—	—	—	—	—	—
Onsite truck	0.00	0.00	0.00	0.00	0.00	0.00	0.00	0.00	0.00	0.00	0.00	—	0.00	0.00	0.00	0.00	0.00	0.00
Offsite	—	—	—	—	—	—	—	—	—	—	—	—	—	—	—	—	—	—
Daily, Summer (Max)	—	—	—	—	—	—	—	—	—	—	—	—	—	—	—	—	—	—



Daily, Winter (Max)	—	—	—	—	—	—	—	—	—	—	—	—	—	—	—	—	—	—
Worker	0.06	0.05	0.06	0.70	0.00	0.00	0.01	0.01	0.00	0.00	0.00	—	135	135	0.01	< 0.005	0.02	136
Vendor	0.01	< 0.005	0.12	0.06	< 0.005	< 0.005	0.01	0.01	< 0.005	< 0.005	< 0.005	—	95.1	95.1	0.01	0.01	0.01	99.5
Hauling	0.00	0.00	0.00	0.00	0.00	0.00	0.00	0.00	0.00	0.00	0.00	—	0.00	0.00	0.00	0.00	0.00	0.00
Average Daily	—	—	—	—	—	—	—	—	—	—	—	—	—	—	—	—	—	—
Worker	< 0.005	< 0.005	< 0.005	0.04	0.00	0.00	< 0.005	< 0.005	0.00	0.00	0.00	—	7.85	7.85	< 0.005	< 0.005	0.02	7.96
Vendor	< 0.005	< 0.005	0.01	< 0.005	< 0.005	< 0.005	< 0.005	< 0.005	< 0.005	< 0.005	< 0.005	—	5.47	5.47	< 0.005	< 0.005	0.01	5.73
Hauling	0.00	0.00	0.00	0.00	0.00	0.00	0.00	0.00	0.00	0.00	0.00	—	0.00	0.00	0.00	0.00	0.00	0.00
Annual	—	—	—	—	—	—	—	—	—	—	—	—	—	—	—	—	—	—
Worker	< 0.005	< 0.005	< 0.005	0.01	0.00	0.00	< 0.005	< 0.005	0.00	0.00	0.00	—	1.30	1.30	< 0.005	< 0.005	< 0.005	1.32
Vendor	< 0.005	< 0.005	< 0.005	< 0.005	< 0.005	< 0.005	< 0.005	< 0.005	< 0.005	< 0.005	< 0.005	—	0.91	0.91	< 0.005	< 0.005	< 0.005	0.95
Hauling	0.00	0.00	0.00	0.00	0.00	0.00	0.00	0.00	0.00	0.00	0.00	—	0.00	0.00	0.00	0.00	0.00	0.00

### 3.3. Grading (2023) - Unmitigated

Criteria Pollutants (lb/day for daily, ton/yr for annual) and GHGs (lb/day for daily, MT/yr for annual)

Location	TOG	ROG	NOx	CO	SO2	PM10E	PM10D	PM10T	PM2.5E	PM2.5D	PM2.5T	BCO2	NBCO2	CO2T	CH4	N2O	R	CO2e
Onsite	—	—	—	—	—	—	—	—	—	—	—	—	—	—	—	—	—	—
Daily, Summer (Max)	—	—	—	—	—	—	—	—	—	—	—	—	—	—	—	—	—	—
Off-Road Equipment	1.12	1.12	30.1	36.2	0.06	1.07	—	1.07	0.96	—	0.96	—	6,715	6,715	0.27	0.05	—	6,738
Dust From Material Movement	—	—	—	—	—	—	2.67	2.67	—	0.98	0.98	—	—	—	—	—	—	—
Onsite truck	0.00	0.00	0.00	0.00	0.00	0.00	0.00	0.00	0.00	0.00	0.00	—	0.00	0.00	0.00	0.00	0.00	0.00

Daily, Winter (Max)	—	—	—	—	—	—	—	—	—	—	—	—	—	—	—	—	—	—
Average Daily	—	—	—	—	—	—	—	—	—	—	—	—	—	—	—	—	—	—
Off-Road Equipment	0.21	0.21	5.53	6.64	0.01	0.20	—	0.20	0.18	—	0.18	—	1,233	1,233	0.05	0.01	—	1,237
Dust From Material Movement	—	—	—	—	—	—	0.49	0.49	—	0.18	0.18	—	—	—	—	—	—	—
Onsite truck	0.00	0.00	0.00	0.00	0.00	0.00	0.00	0.00	0.00	0.00	0.00	—	0.00	0.00	0.00	0.00	0.00	0.00
Annual	—	—	—	—	—	—	—	—	—	—	—	—	—	—	—	—	—	—
Off-Road Equipment	0.04	0.04	1.01	1.21	< 0.005	0.04	—	0.04	0.03	—	0.03	—	204	204	0.01	< 0.005	—	205
Dust From Material Movement	—	—	—	—	—	—	0.09	0.09	—	0.03	0.03	—	—	—	—	—	—	—
Onsite truck	0.00	0.00	0.00	0.00	0.00	0.00	0.00	0.00	0.00	0.00	0.00	—	0.00	0.00	0.00	0.00	0.00	0.00
Offsite	—	—	—	—	—	—	—	—	—	—	—	—	—	—	—	—	—	—
Daily, Summer (Max)	—	—	—	—	—	—	—	—	—	—	—	—	—	—	—	—	—	—
Worker	0.12	0.11	0.11	1.85	0.00	0.00	0.02	0.02	0.00	0.00	0.00	—	294	294	0.01	0.01	1.26	298
Vendor	0.03	0.01	0.34	0.18	< 0.005	< 0.005	0.02	0.02	< 0.005	0.01	0.01	—	285	285	0.02	0.04	0.79	299
Hauling	0.00	0.00	0.00	0.00	0.00	0.00	0.00	0.00	0.00	0.00	0.00	—	0.00	0.00	0.00	0.00	0.00	0.00
Daily, Winter (Max)	—	—	—	—	—	—	—	—	—	—	—	—	—	—	—	—	—	—
Average Daily	—	—	—	—	—	—	—	—	—	—	—	—	—	—	—	—	—	—

Worker	0.02	0.02	0.02	0.27	0.00	0.00	< 0.005	< 0.005	0.00	0.00	0.00	—	50.1	50.1	< 0.005	< 0.005	0.10	50.8
Vendor	0.01	< 0.005	0.06	0.03	< 0.005	< 0.005	< 0.005	< 0.005	< 0.005	< 0.005	< 0.005	—	52.4	52.4	< 0.005	0.01	0.06	54.8
Hauling	0.00	0.00	0.00	0.00	0.00	0.00	0.00	0.00	0.00	0.00	0.00	—	0.00	0.00	0.00	0.00	0.00	0.00
Annual	—	—	—	—	—	—	—	—	—	—	—	—	—	—	—	—	—	—
Worker	< 0.005	< 0.005	< 0.005	0.05	0.00	0.00	< 0.005	< 0.005	0.00	0.00	0.00	—	8.30	8.30	< 0.005	< 0.005	0.02	8.41
Vendor	< 0.005	< 0.005	0.01	0.01	< 0.005	< 0.005	< 0.005	< 0.005	< 0.005	< 0.005	< 0.005	—	8.67	8.67	< 0.005	< 0.005	0.01	9.08
Hauling	0.00	0.00	0.00	0.00	0.00	0.00	0.00	0.00	0.00	0.00	0.00	—	0.00	0.00	0.00	0.00	0.00	0.00

### 3.5. Building Construction (2023) - Unmitigated

Criteria Pollutants (lb/day for daily, ton/yr for annual) and GHGs (lb/day for daily, MT/yr for annual)

Location	TOG	ROG	NOx	CO	SO2	PM10E	PM10D	PM10T	PM2.5E	PM2.5D	PM2.5T	BCO2	NBCO2	CO2T	CH4	N2O	R	CO2e
Onsite	—	—	—	—	—	—	—	—	—	—	—	—	—	—	—	—	—	—
Daily, Summer (Max)	—	—	—	—	—	—	—	—	—	—	—	—	—	—	—	—	—	—
Daily, Winter (Max)	—	—	—	—	—	—	—	—	—	—	—	—	—	—	—	—	—	—
Off-Road Equipment	0.68	0.64	14.7	18.2	0.03	0.36	—	0.36	0.32	—	0.32	—	2,941	2,941	0.12	0.02	—	2,951
Onsite truck	0.00	0.00	0.00	0.00	0.00	0.00	0.00	0.00	0.00	0.00	0.00	—	0.00	0.00	0.00	0.00	0.00	0.00
Average Daily	—	—	—	—	—	—	—	—	—	—	—	—	—	—	—	—	—	—
Off-Road Equipment	0.12	0.11	2.64	3.28	0.01	0.06	—	0.06	0.06	—	0.06	—	530	530	0.02	< 0.005	—	531
Onsite truck	0.00	0.00	0.00	0.00	0.00	0.00	0.00	0.00	0.00	0.00	0.00	—	0.00	0.00	0.00	0.00	0.00	0.00
Annual	—	—	—	—	—	—	—	—	—	—	—	—	—	—	—	—	—	—
Off-Road Equipment	0.02	0.02	0.48	0.60	< 0.005	0.01	—	0.01	0.01	—	0.01	—	87.7	87.7	< 0.005	< 0.005	—	88.0

Onsite truck	0.00	0.00	0.00	0.00	0.00	0.00	0.00	0.00	0.00	0.00	0.00	0.00	—	0.00	0.00	0.00	0.00	0.00	0.00
Offsite	—	—	—	—	—	—	—	—	—	—	—	—	—	—	—	—	—	—	—
Daily, Summer (Max)	—	—	—	—	—	—	—	—	—	—	—	—	—	—	—	—	—	—	—
Daily, Winter (Max)	—	—	—	—	—	—	—	—	—	—	—	—	—	—	—	—	—	—	—
Worker	1.37	1.24	1.49	16.8	0.00	0.00	0.20	0.20	0.00	0.00	0.00	—	3,251	3,251	0.16	0.12	0.40	3,291	
Vendor	0.21	0.05	2.38	1.26	0.01	0.03	0.11	0.14	0.03	0.04	0.07	—	1,934	1,934	0.16	0.29	0.14	2,024	
Hauling	0.00	0.00	0.00	0.00	0.00	0.00	0.00	0.00	0.00	0.00	0.00	—	0.00	0.00	0.00	0.00	0.00	0.00	
Average Daily	—	—	—	—	—	—	—	—	—	—	—	—	—	—	—	—	—	—	
Worker	0.25	0.22	0.27	3.20	0.00	0.00	0.04	0.04	0.00	0.00	0.00	—	594	594	0.03	0.02	1.19	602	
Vendor	0.04	0.01	0.43	0.22	< 0.005	< 0.005	0.02	0.02	< 0.005	0.01	0.01	—	348	348	0.03	0.05	0.42	365	
Hauling	0.00	0.00	0.00	0.00	0.00	0.00	0.00	0.00	0.00	0.00	0.00	—	0.00	0.00	0.00	0.00	0.00	0.00	
Annual	—	—	—	—	—	—	—	—	—	—	—	—	—	—	—	—	—	—	
Worker	0.04	0.04	0.05	0.58	0.00	0.00	0.01	0.01	0.00	0.00	0.00	—	98.3	98.3	< 0.005	< 0.005	0.20	99.7	
Vendor	0.01	< 0.005	0.08	0.04	< 0.005	< 0.005	< 0.005	< 0.005	< 0.005	< 0.005	< 0.005	—	57.6	57.6	< 0.005	0.01	0.07	60.4	
Hauling	0.00	0.00	0.00	0.00	0.00	0.00	0.00	0.00	0.00	0.00	0.00	—	0.00	0.00	0.00	0.00	0.00	0.00	

### 3.7. Building Construction (2024) - Unmitigated

Criteria Pollutants (lb/day for daily, ton/yr for annual) and GHGs (lb/day for daily, MT/yr for annual)

Location	TOG	ROG	NOx	CO	SO2	PM10E	PM10D	PM10T	PM2.5E	PM2.5D	PM2.5T	BCO2	NBCO2	CO2T	CH4	N2O	R	CO2e
Onsite	—	—	—	—	—	—	—	—	—	—	—	—	—	—	—	—	—	—
Daily, Summer (Max)	—	—	—	—	—	—	—	—	—	—	—	—	—	—	—	—	—	—

Off-Road Equipment	0.68	0.64	14.7	18.2	0.03	0.35	—	0.35	0.32	—	0.32	—	2,942	2,942	0.12	0.02	—	2,952
Onsite truck	0.00	0.00	0.00	0.00	0.00	0.00	0.00	0.00	0.00	0.00	0.00	—	0.00	0.00	0.00	0.00	0.00	0.00
Daily, Winter (Max)	—	—	—	—	—	—	—	—	—	—	—	—	—	—	—	—	—	—
Off-Road Equipment	0.68	0.64	14.7	18.2	0.03	0.35	—	0.35	0.32	—	0.32	—	2,942	2,942	0.12	0.02	—	2,952
Onsite truck	0.00	0.00	0.00	0.00	0.00	0.00	0.00	0.00	0.00	0.00	0.00	—	0.00	0.00	0.00	0.00	0.00	0.00
Average Daily	—	—	—	—	—	—	—	—	—	—	—	—	—	—	—	—	—	—
Off-Road Equipment	0.48	0.45	10.5	13.1	0.02	0.25	—	0.25	0.23	—	0.23	—	2,107	2,107	0.09	0.02	—	2,114
Onsite truck	0.00	0.00	0.00	0.00	0.00	0.00	0.00	0.00	0.00	0.00	0.00	—	0.00	0.00	0.00	0.00	0.00	0.00
Annual	—	—	—	—	—	—	—	—	—	—	—	—	—	—	—	—	—	—
Off-Road Equipment	0.09	0.08	1.92	2.38	< 0.005	0.05	—	0.05	0.04	—	0.04	—	349	349	0.01	< 0.005	—	350
Onsite truck	0.00	0.00	0.00	0.00	0.00	0.00	0.00	0.00	0.00	0.00	0.00	—	0.00	0.00	0.00	0.00	0.00	0.00
Offsite	—	—	—	—	—	—	—	—	—	—	—	—	—	—	—	—	—	—
Daily, Summer (Max)	—	—	—	—	—	—	—	—	—	—	—	—	—	—	—	—	—	—
Worker	1.38	1.26	1.17	20.4	0.00	0.00	0.20	0.20	0.00	0.00	0.00	—	3,478	3,478	0.15	0.12	13.9	3,531
Vendor	0.20	0.05	2.19	1.18	0.01	0.03	0.11	0.14	0.03	0.04	0.07	—	1,912	1,912	0.15	0.29	5.34	2,006
Hauling	0.00	0.00	0.00	0.00	0.00	0.00	0.00	0.00	0.00	0.00	0.00	—	0.00	0.00	0.00	0.00	0.00	0.00
Daily, Winter (Max)	—	—	—	—	—	—	—	—	—	—	—	—	—	—	—	—	—	—
Worker	1.32	1.19	1.38	15.4	0.00	0.00	0.20	0.20	0.00	0.00	0.00	—	3,188	3,188	0.15	0.12	0.36	3,227

Vendor	0.20	0.05	2.29	1.19	0.01	0.03	0.11	0.14	0.03	0.04	0.07	—	1,913	1,913	0.15	0.29	0.14	2,002
Hauling	0.00	0.00	0.00	0.00	0.00	0.00	0.00	0.00	0.00	0.00	0.00	—	0.00	0.00	0.00	0.00	0.00	0.00
Average Daily	—	—	—	—	—	—	—	—	—	—	—	—	—	—	—	—	—	—
Worker	0.93	0.84	0.99	11.6	0.00	0.00	0.14	0.14	0.00	0.00	0.00	—	2,315	2,315	0.11	0.09	4.30	2,348
Vendor	0.14	0.04	1.65	0.85	0.01	0.02	0.08	0.10	0.02	0.03	0.05	—	1,370	1,370	0.11	0.20	1.64	1,435
Hauling	0.00	0.00	0.00	0.00	0.00	0.00	0.00	0.00	0.00	0.00	0.00	—	0.00	0.00	0.00	0.00	0.00	0.00
Annual	—	—	—	—	—	—	—	—	—	—	—	—	—	—	—	—	—	—
Worker	0.17	0.15	0.18	2.12	0.00	0.00	0.03	0.03	0.00	0.00	0.00	—	383	383	0.02	0.01	0.71	389
Vendor	0.03	0.01	0.30	0.16	< 0.005	< 0.005	0.01	0.02	< 0.005	0.01	0.01	—	227	227	0.02	0.03	0.27	238
Hauling	0.00	0.00	0.00	0.00	0.00	0.00	0.00	0.00	0.00	0.00	0.00	—	0.00	0.00	0.00	0.00	0.00	0.00

### 3.9. Building Construction (2025) - Unmitigated

Criteria Pollutants (lb/day for daily, ton/yr for annual) and GHGs (lb/day for daily, MT/yr for annual)

Location	TOG	ROG	NOx	CO	SO2	PM10E	PM10D	PM10T	PM2.5E	PM2.5D	PM2.5T	BCO2	NBCO2	CO2T	CH4	N2O	R	CO2e
Onsite	—	—	—	—	—	—	—	—	—	—	—	—	—	—	—	—	—	—
Daily, Summer (Max)	—	—	—	—	—	—	—	—	—	—	—	—	—	—	—	—	—	—
Off-Road Equipment	0.68	0.63	14.7	18.2	0.03	0.35	—	0.35	0.32	—	0.32	—	2,942	2,942	0.12	0.02	—	2,952
Onsite truck	0.00	0.00	0.00	0.00	0.00	0.00	0.00	0.00	0.00	0.00	0.00	—	0.00	0.00	0.00	0.00	0.00	0.00
Daily, Winter (Max)	—	—	—	—	—	—	—	—	—	—	—	—	—	—	—	—	—	—
Off-Road Equipment	0.68	0.63	14.7	18.2	0.03	0.35	—	0.35	0.32	—	0.32	—	2,942	2,942	0.12	0.02	—	2,952
Onsite truck	0.00	0.00	0.00	0.00	0.00	0.00	0.00	0.00	0.00	0.00	0.00	—	0.00	0.00	0.00	0.00	0.00	0.00

Average Daily	—	—	—	—	—	—	—	—	—	—	—	—	—	—	—	—	—	—
Off-Road Equipment	0.26	0.24	5.63	6.99	0.01	0.14	—	0.14	0.12	—	0.12	—	1,128	1,128	0.05	0.01	—	1,132
Onsite truck	0.00	0.00	0.00	0.00	0.00	0.00	0.00	0.00	0.00	0.00	0.00	—	0.00	0.00	0.00	0.00	0.00	0.00
Annual	—	—	—	—	—	—	—	—	—	—	—	—	—	—	—	—	—	—
Off-Road Equipment	0.05	0.04	1.03	1.28	< 0.005	0.02	—	0.02	0.02	—	0.02	—	187	187	0.01	< 0.005	—	187
Onsite truck	0.00	0.00	0.00	0.00	0.00	0.00	0.00	0.00	0.00	0.00	0.00	—	0.00	0.00	0.00	0.00	0.00	0.00
Offsite	—	—	—	—	—	—	—	—	—	—	—	—	—	—	—	—	—	—
Daily, Summer (Max)	—	—	—	—	—	—	—	—	—	—	—	—	—	—	—	—	—	—
Worker	1.23	1.11	1.06	18.8	0.00	0.00	0.20	0.20	0.00	0.00	0.00	—	3,404	3,404	0.14	0.12	12.6	3,456
Vendor	0.19	0.05	2.09	1.13	0.01	0.03	0.11	0.14	0.03	0.04	0.07	—	1,882	1,882	0.15	0.29	5.30	1,976
Hauling	0.00	0.00	0.00	0.00	0.00	0.00	0.00	0.00	0.00	0.00	0.00	—	0.00	0.00	0.00	0.00	0.00	0.00
Daily, Winter (Max)	—	—	—	—	—	—	—	—	—	—	—	—	—	—	—	—	—	—
Worker	1.16	1.04	1.17	14.2	0.00	0.00	0.20	0.20	0.00	0.00	0.00	—	3,121	3,121	0.15	0.12	0.33	3,160
Vendor	0.18	0.05	2.18	1.13	0.01	0.03	0.11	0.14	0.03	0.04	0.07	—	1,883	1,883	0.15	0.29	0.14	1,972
Hauling	0.00	0.00	0.00	0.00	0.00	0.00	0.00	0.00	0.00	0.00	0.00	—	0.00	0.00	0.00	0.00	0.00	0.00
Average Daily	—	—	—	—	—	—	—	—	—	—	—	—	—	—	—	—	—	—
Worker	0.44	0.39	0.49	5.74	0.00	0.00	0.08	0.08	0.00	0.00	0.00	—	1,214	1,214	0.06	0.05	2.09	1,231
Vendor	0.07	0.02	0.84	0.43	0.01	0.01	0.04	0.05	0.01	0.02	0.03	—	722	722	0.06	0.11	0.88	757
Hauling	0.00	0.00	0.00	0.00	0.00	0.00	0.00	0.00	0.00	0.00	0.00	—	0.00	0.00	0.00	0.00	0.00	0.00
Annual	—	—	—	—	—	—	—	—	—	—	—	—	—	—	—	—	—	—
Worker	0.08	0.07	0.09	1.05	0.00	0.00	0.01	0.01	0.00	0.00	0.00	—	201	201	0.01	0.01	0.35	204

Vendor	0.01	< 0.005	0.15	0.08	< 0.005	< 0.005	0.01	0.01	< 0.005	< 0.005	< 0.005	—	120	120	0.01	0.02	0.15	125
Hauling	0.00	0.00	0.00	0.00	0.00	0.00	0.00	0.00	0.00	0.00	0.00	—	0.00	0.00	0.00	0.00	0.00	0.00

### 3.11. Paving (2023) - Unmitigated

Criteria Pollutants (lb/day for daily, ton/yr for annual) and GHGs (lb/day for daily, MT/yr for annual)

Location	TOG	ROG	NOx	CO	SO2	PM10E	PM10D	PM10T	PM2.5E	PM2.5D	PM2.5T	BCO2	NBCO2	CO2T	CH4	N2O	R	CO2e
Onsite	—	—	—	—	—	—	—	—	—	—	—	—	—	—	—	—	—	—
Daily, Summer (Max)	—	—	—	—	—	—	—	—	—	—	—	—	—	—	—	—	—	—
Off-Road Equipment	0.16	0.16	4.82	7.39	0.01	0.05	—	0.05	0.05	—	0.05	—	1,055	1,055	0.04	0.01	—	1,058
Paving	—	0.00	—	—	—	—	—	—	—	—	—	—	—	—	—	—	—	—
Onsite truck	0.00	0.00	0.00	0.00	0.00	0.00	0.00	0.00	0.00	0.00	0.00	—	0.00	0.00	0.00	0.00	0.00	0.00
Daily, Winter (Max)	—	—	—	—	—	—	—	—	—	—	—	—	—	—	—	—	—	—
Off-Road Equipment	0.16	0.16	4.82	7.39	0.01	0.05	—	0.05	0.05	—	0.05	—	1,055	1,055	0.04	0.01	—	1,058
Paving	—	0.00	—	—	—	—	—	—	—	—	—	—	—	—	—	—	—	—
Onsite truck	0.00	0.00	0.00	0.00	0.00	0.00	0.00	0.00	0.00	0.00	0.00	—	0.00	0.00	0.00	0.00	0.00	0.00
Average Daily	—	—	—	—	—	—	—	—	—	—	—	—	—	—	—	—	—	—
Off-Road Equipment	0.06	0.06	1.68	2.57	< 0.005	0.02	—	0.02	0.02	—	0.02	—	367	367	0.01	< 0.005	—	368
Paving	—	0.00	—	—	—	—	—	—	—	—	—	—	—	—	—	—	—	—
Onsite truck	0.00	0.00	0.00	0.00	0.00	0.00	0.00	0.00	0.00	0.00	0.00	—	0.00	0.00	0.00	0.00	0.00	0.00
Annual	—	—	—	—	—	—	—	—	—	—	—	—	—	—	—	—	—	—



Off-Road Equipment	0.01	0.01	0.31	0.47	< 0.005	< 0.005	—	< 0.005	< 0.005	—	< 0.005	—	60.8	60.8	< 0.005	< 0.005	—	61.0
Paving	—	0.00	—	—	—	—	—	—	—	—	—	—	—	—	—	—	—	—
Onsite truck	0.00	0.00	0.00	0.00	0.00	0.00	0.00	0.00	0.00	0.00	0.00	—	0.00	0.00	0.00	0.00	0.00	0.00
Offsite	—	—	—	—	—	—	—	—	—	—	—	—	—	—	—	—	—	—
Daily, Summer (Max)	—	—	—	—	—	—	—	—	—	—	—	—	—	—	—	—	—	—
Worker	0.06	0.06	0.05	0.93	0.00	0.00	0.01	0.01	0.00	0.00	0.00	—	147	147	0.01	< 0.005	0.63	149
Vendor	0.00	0.00	0.00	0.00	0.00	0.00	0.00	0.00	0.00	0.00	0.00	—	0.00	0.00	0.00	0.00	0.00	0.00
Hauling	0.00	0.00	0.00	0.00	0.00	0.00	0.00	0.00	0.00	0.00	0.00	—	0.00	0.00	0.00	0.00	0.00	0.00
Daily, Winter (Max)	—	—	—	—	—	—	—	—	—	—	—	—	—	—	—	—	—	—
Worker	0.06	0.05	0.06	0.70	0.00	0.00	0.01	0.01	0.00	0.00	0.00	—	135	135	0.01	< 0.005	0.02	136
Vendor	0.00	0.00	0.00	0.00	0.00	0.00	0.00	0.00	0.00	0.00	0.00	—	0.00	0.00	0.00	0.00	0.00	0.00
Hauling	0.00	0.00	0.00	0.00	0.00	0.00	0.00	0.00	0.00	0.00	0.00	—	0.00	0.00	0.00	0.00	0.00	0.00
Average Daily	—	—	—	—	—	—	—	—	—	—	—	—	—	—	—	—	—	—
Worker	0.02	0.02	0.02	0.26	0.00	0.00	< 0.005	< 0.005	0.00	0.00	0.00	—	47.5	47.5	< 0.005	< 0.005	0.09	48.2
Vendor	0.00	0.00	0.00	0.00	0.00	0.00	0.00	0.00	0.00	0.00	0.00	—	0.00	0.00	0.00	0.00	0.00	0.00
Hauling	0.00	0.00	0.00	0.00	0.00	0.00	0.00	0.00	0.00	0.00	0.00	—	0.00	0.00	0.00	0.00	0.00	0.00
Annual	—	—	—	—	—	—	—	—	—	—	—	—	—	—	—	—	—	—
Worker	< 0.005	< 0.005	< 0.005	0.05	0.00	0.00	< 0.005	< 0.005	0.00	0.00	0.00	—	7.86	7.86	< 0.005	< 0.005	0.02	7.97
Vendor	0.00	0.00	0.00	0.00	0.00	0.00	0.00	0.00	0.00	0.00	0.00	—	0.00	0.00	0.00	0.00	0.00	0.00
Hauling	0.00	0.00	0.00	0.00	0.00	0.00	0.00	0.00	0.00	0.00	0.00	—	0.00	0.00	0.00	0.00	0.00	0.00

### 3.13. Architectural Coating (2024) - Unmitigated

Criteria Pollutants (lb/day for daily, ton/yr for annual) and GHGs (lb/day for daily, MT/yr for annual)

Location	TOG	ROG	NOx	CO	SO2	PM10E	PM10D	PM10T	PM2.5E	PM2.5D	PM2.5T	BCO2	NBCO2	CO2T	CH4	N2O	R	CO2e
Onsite	—	—	—	—	—	—	—	—	—	—	—	—	—	—	—	—	—	—
Daily, Summer (Max)	—	—	—	—	—	—	—	—	—	—	—	—	—	—	—	—	—	—
Off-Road Equipment	0.03	0.03	1.43	1.28	< 0.005	0.04	—	0.04	0.04	—	0.04	—	178	178	0.01	< 0.005	—	179
Architectural Coatings	—	4.23	—	—	—	—	—	—	—	—	—	—	—	—	—	—	—	—
Onsite truck	0.00	0.00	0.00	0.00	0.00	0.00	0.00	0.00	0.00	0.00	0.00	—	0.00	0.00	0.00	0.00	0.00	0.00
Daily, Winter (Max)	—	—	—	—	—	—	—	—	—	—	—	—	—	—	—	—	—	—
Off-Road Equipment	0.03	0.03	1.43	1.28	< 0.005	0.04	—	0.04	0.04	—	0.04	—	178	178	0.01	< 0.005	—	179
Architectural Coatings	—	4.23	—	—	—	—	—	—	—	—	—	—	—	—	—	—	—	—
Onsite truck	0.00	0.00	0.00	0.00	0.00	0.00	0.00	0.00	0.00	0.00	0.00	—	0.00	0.00	0.00	0.00	0.00	0.00
Average Daily	—	—	—	—	—	—	—	—	—	—	—	—	—	—	—	—	—	—
Off-Road Equipment	0.02	0.02	0.97	0.87	< 0.005	0.03	—	0.03	0.03	—	0.03	—	121	121	< 0.005	< 0.005	—	121
Architectural Coatings	—	2.87	—	—	—	—	—	—	—	—	—	—	—	—	—	—	—	—
Onsite truck	0.00	0.00	0.00	0.00	0.00	0.00	0.00	0.00	0.00	0.00	0.00	—	0.00	0.00	0.00	0.00	0.00	0.00
Annual	—	—	—	—	—	—	—	—	—	—	—	—	—	—	—	—	—	—
Off-Road Equipment	< 0.005	< 0.005	0.18	0.16	< 0.005	0.01	—	0.01	< 0.005	—	< 0.005	—	20.0	20.0	< 0.005	< 0.005	—	20.1

Architect Coatings	—	0.52	—	—	—	—	—	—	—	—	—	—	—	—	—	—	—	—
Onsite truck	0.00	0.00	0.00	0.00	0.00	0.00	0.00	0.00	0.00	0.00	0.00	—	0.00	0.00	0.00	0.00	0.00	0.00
Offsite	—	—	—	—	—	—	—	—	—	—	—	—	—	—	—	—	—	—
Daily, Summer (Max)	—	—	—	—	—	—	—	—	—	—	—	—	—	—	—	—	—	—
Worker	0.28	0.25	0.23	4.09	0.00	0.00	0.04	0.04	0.00	0.00	0.00	—	696	696	0.03	0.02	2.78	706
Vendor	0.00	0.00	0.00	0.00	0.00	0.00	0.00	0.00	0.00	0.00	0.00	—	0.00	0.00	0.00	0.00	0.00	0.00
Hauling	0.00	0.00	0.00	0.00	0.00	0.00	0.00	0.00	0.00	0.00	0.00	—	0.00	0.00	0.00	0.00	0.00	0.00
Daily, Winter (Max)	—	—	—	—	—	—	—	—	—	—	—	—	—	—	—	—	—	—
Worker	0.26	0.24	0.28	3.09	0.00	0.00	0.04	0.04	0.00	0.00	0.00	—	638	638	0.03	0.02	0.07	645
Vendor	0.00	0.00	0.00	0.00	0.00	0.00	0.00	0.00	0.00	0.00	0.00	—	0.00	0.00	0.00	0.00	0.00	0.00
Hauling	0.00	0.00	0.00	0.00	0.00	0.00	0.00	0.00	0.00	0.00	0.00	—	0.00	0.00	0.00	0.00	0.00	0.00
Average Daily	—	—	—	—	—	—	—	—	—	—	—	—	—	—	—	—	—	—
Worker	0.18	0.16	0.19	2.20	0.00	0.00	0.03	0.03	0.00	0.00	0.00	—	439	439	0.02	0.02	0.82	445
Vendor	0.00	0.00	0.00	0.00	0.00	0.00	0.00	0.00	0.00	0.00	0.00	—	0.00	0.00	0.00	0.00	0.00	0.00
Hauling	0.00	0.00	0.00	0.00	0.00	0.00	0.00	0.00	0.00	0.00	0.00	—	0.00	0.00	0.00	0.00	0.00	0.00
Annual	—	—	—	—	—	—	—	—	—	—	—	—	—	—	—	—	—	—
Worker	0.03	0.03	0.03	0.40	0.00	0.00	< 0.005	< 0.005	0.00	0.00	0.00	—	72.7	72.7	< 0.005	< 0.005	0.13	73.7
Vendor	0.00	0.00	0.00	0.00	0.00	0.00	0.00	0.00	0.00	0.00	0.00	—	0.00	0.00	0.00	0.00	0.00	0.00
Hauling	0.00	0.00	0.00	0.00	0.00	0.00	0.00	0.00	0.00	0.00	0.00	—	0.00	0.00	0.00	0.00	0.00	0.00

### 3.15. Architectural Coating (2025) - Unmitigated

Criteria Pollutants (lb/day for daily, ton/yr for annual) and GHGs (lb/day for daily, MT/yr for annual)

Location	TOG	ROG	NOx	CO	SO2	PM10E	PM10D	PM10T	PM2.5E	PM2.5D	PM2.5T	BCO2	NBCO2	CO2T	CH4	N2O	R	CO2e
----------	-----	-----	-----	----	-----	-------	-------	-------	--------	--------	--------	------	-------	------	-----	-----	---	------

Onsite	—	—	—	—	—	—	—	—	—	—	—	—	—	—	—	—	—	—
Daily, Summer (Max)	—	—	—	—	—	—	—	—	—	—	—	—	—	—	—	—	—	—
Off-Road Equipment	0.03	0.03	1.43	1.28	< 0.005	0.04	—	0.04	0.04	—	0.04	—	178	178	0.01	< 0.005	—	179
Architectural Coatings	—	4.23	—	—	—	—	—	—	—	—	—	—	—	—	—	—	—	—
Onsite truck	0.00	0.00	0.00	0.00	0.00	0.00	0.00	0.00	0.00	0.00	0.00	—	0.00	0.00	0.00	0.00	0.00	0.00
Daily, Winter (Max)	—	—	—	—	—	—	—	—	—	—	—	—	—	—	—	—	—	—
Off-Road Equipment	0.03	0.03	1.43	1.28	< 0.005	0.04	—	0.04	0.04	—	0.04	—	178	178	0.01	< 0.005	—	179
Architectural Coatings	—	4.23	—	—	—	—	—	—	—	—	—	—	—	—	—	—	—	—
Onsite truck	0.00	0.00	0.00	0.00	0.00	0.00	0.00	0.00	0.00	0.00	0.00	—	0.00	0.00	0.00	0.00	0.00	0.00
Average Daily	—	—	—	—	—	—	—	—	—	—	—	—	—	—	—	—	—	—
Off-Road Equipment	0.01	0.01	0.55	0.49	< 0.005	0.02	—	0.02	0.01	—	0.01	—	68.3	68.3	< 0.005	< 0.005	—	68.5
Architectural Coatings	—	1.62	—	—	—	—	—	—	—	—	—	—	—	—	—	—	—	—
Onsite truck	0.00	0.00	0.00	0.00	0.00	0.00	0.00	0.00	0.00	0.00	0.00	—	0.00	0.00	0.00	0.00	0.00	0.00
Annual	—	—	—	—	—	—	—	—	—	—	—	—	—	—	—	—	—	—
Off-Road Equipment	< 0.005	< 0.005	0.10	0.09	< 0.005	< 0.005	—	< 0.005	< 0.005	—	< 0.005	—	11.3	11.3	< 0.005	< 0.005	—	11.3

Architectural Coatings	—	0.30	—	—	—	—	—	—	—	—	—	—	—	—	—	—	—	—
Onsite truck	0.00	0.00	0.00	0.00	0.00	0.00	0.00	0.00	0.00	0.00	0.00	—	0.00	0.00	0.00	0.00	0.00	0.00
Offsite	—	—	—	—	—	—	—	—	—	—	—	—	—	—	—	—	—	—
Daily, Summer (Max)	—	—	—	—	—	—	—	—	—	—	—	—	—	—	—	—	—	—
Worker	0.25	0.22	0.21	3.76	0.00	0.00	0.04	0.04	0.00	0.00	0.00	—	681	681	0.03	0.02	2.52	691
Vendor	0.00	0.00	0.00	0.00	0.00	0.00	0.00	0.00	0.00	0.00	0.00	—	0.00	0.00	0.00	0.00	0.00	0.00
Hauling	0.00	0.00	0.00	0.00	0.00	0.00	0.00	0.00	0.00	0.00	0.00	—	0.00	0.00	0.00	0.00	0.00	0.00
Daily, Winter (Max)	—	—	—	—	—	—	—	—	—	—	—	—	—	—	—	—	—	—
Worker	0.23	0.21	0.23	2.84	0.00	0.00	0.04	0.04	0.00	0.00	0.00	—	624	624	0.03	0.02	0.07	632
Vendor	0.00	0.00	0.00	0.00	0.00	0.00	0.00	0.00	0.00	0.00	0.00	—	0.00	0.00	0.00	0.00	0.00	0.00
Hauling	0.00	0.00	0.00	0.00	0.00	0.00	0.00	0.00	0.00	0.00	0.00	—	0.00	0.00	0.00	0.00	0.00	0.00
Average Daily	—	—	—	—	—	—	—	—	—	—	—	—	—	—	—	—	—	—
Worker	0.09	0.08	0.10	1.15	0.00	0.00	0.02	0.02	0.00	0.00	0.00	—	243	243	0.01	0.01	0.42	246
Vendor	0.00	0.00	0.00	0.00	0.00	0.00	0.00	0.00	0.00	0.00	0.00	—	0.00	0.00	0.00	0.00	0.00	0.00
Hauling	0.00	0.00	0.00	0.00	0.00	0.00	0.00	0.00	0.00	0.00	0.00	—	0.00	0.00	0.00	0.00	0.00	0.00
Annual	—	—	—	—	—	—	—	—	—	—	—	—	—	—	—	—	—	—
Worker	0.02	0.01	0.02	0.21	0.00	0.00	< 0.005	< 0.005	0.00	0.00	0.00	—	40.2	40.2	< 0.005	< 0.005	0.07	40.8
Vendor	0.00	0.00	0.00	0.00	0.00	0.00	0.00	0.00	0.00	0.00	0.00	—	0.00	0.00	0.00	0.00	0.00	0.00
Hauling	0.00	0.00	0.00	0.00	0.00	0.00	0.00	0.00	0.00	0.00	0.00	—	0.00	0.00	0.00	0.00	0.00	0.00

## 4. Operations Emissions Details

### 4.10. Soil Carbon Accumulation By Vegetation Type

#### 4.10.1. Soil Carbon Accumulation By Vegetation Type - Unmitigated

Criteria Pollutants (lb/day for daily, ton/yr for annual) and GHGs (lb/day for daily, MT/yr for annual)

Vegetation	TOG	ROG	NOx	CO	SO2	PM10E	PM10D	PM10T	PM2.5E	PM2.5D	PM2.5T	BCO2	NBCO2	CO2T	CH4	N2O	R	CO2e
Daily, Summer (Max)	—	—	—	—	—	—	—	—	—	—	—	—	—	—	—	—	—	—
Total	—	—	—	—	—	—	—	—	—	—	—	—	—	—	—	—	—	—
Daily, Winter (Max)	—	—	—	—	—	—	—	—	—	—	—	—	—	—	—	—	—	—
Total	—	—	—	—	—	—	—	—	—	—	—	—	—	—	—	—	—	—
Annual	—	—	—	—	—	—	—	—	—	—	—	—	—	—	—	—	—	—
Total	—	—	—	—	—	—	—	—	—	—	—	—	—	—	—	—	—	—

#### 4.10.2. Above and Belowground Carbon Accumulation by Land Use Type - Unmitigated

Criteria Pollutants (lb/day for daily, ton/yr for annual) and GHGs (lb/day for daily, MT/yr for annual)

Land Use	TOG	ROG	NOx	CO	SO2	PM10E	PM10D	PM10T	PM2.5E	PM2.5D	PM2.5T	BCO2	NBCO2	CO2T	CH4	N2O	R	CO2e
Daily, Summer (Max)	—	—	—	—	—	—	—	—	—	—	—	—	—	—	—	—	—	—
Total	—	—	—	—	—	—	—	—	—	—	—	—	—	—	—	—	—	—
Daily, Winter (Max)	—	—	—	—	—	—	—	—	—	—	—	—	—	—	—	—	—	—
Total	—	—	—	—	—	—	—	—	—	—	—	—	—	—	—	—	—	—
Annual	—	—	—	—	—	—	—	—	—	—	—	—	—	—	—	—	—	—
Total	—	—	—	—	—	—	—	—	—	—	—	—	—	—	—	—	—	—

4.10.3. Avoided and Sequestered Emissions by Species - Unmitigated

Criteria Pollutants (lb/day for daily, ton/yr for annual) and GHGs (lb/day for daily, MT/yr for annual)

Species	TOG	ROG	NOx	CO	SO2	PM10E	PM10D	PM10T	PM2.5E	PM2.5D	PM2.5T	BCO2	NBCO2	CO2T	CH4	N2O	R	CO2e
Daily, Summer (Max)	—	—	—	—	—	—	—	—	—	—	—	—	—	—	—	—	—	—
Avoided	—	—	—	—	—	—	—	—	—	—	—	—	—	—	—	—	—	—
Subtotal	—	—	—	—	—	—	—	—	—	—	—	—	—	—	—	—	—	—
Sequestered	—	—	—	—	—	—	—	—	—	—	—	—	—	—	—	—	—	—
Subtotal	—	—	—	—	—	—	—	—	—	—	—	—	—	—	—	—	—	—
Removed	—	—	—	—	—	—	—	—	—	—	—	—	—	—	—	—	—	—
Subtotal	—	—	—	—	—	—	—	—	—	—	—	—	—	—	—	—	—	—
—	—	—	—	—	—	—	—	—	—	—	—	—	—	—	—	—	—	—
Daily, Winter (Max)	—	—	—	—	—	—	—	—	—	—	—	—	—	—	—	—	—	—
Avoided	—	—	—	—	—	—	—	—	—	—	—	—	—	—	—	—	—	—
Subtotal	—	—	—	—	—	—	—	—	—	—	—	—	—	—	—	—	—	—
Sequestered	—	—	—	—	—	—	—	—	—	—	—	—	—	—	—	—	—	—
Subtotal	—	—	—	—	—	—	—	—	—	—	—	—	—	—	—	—	—	—
Removed	—	—	—	—	—	—	—	—	—	—	—	—	—	—	—	—	—	—
Subtotal	—	—	—	—	—	—	—	—	—	—	—	—	—	—	—	—	—	—
—	—	—	—	—	—	—	—	—	—	—	—	—	—	—	—	—	—	—
Annual	—	—	—	—	—	—	—	—	—	—	—	—	—	—	—	—	—	—
Avoided	—	—	—	—	—	—	—	—	—	—	—	—	—	—	—	—	—	—
Subtotal	—	—	—	—	—	—	—	—	—	—	—	—	—	—	—	—	—	—

Sequest	—	—	—	—	—	—	—	—	—	—	—	—	—	—	—	—	—	—
Subtotal	—	—	—	—	—	—	—	—	—	—	—	—	—	—	—	—	—	—
Remove d	—	—	—	—	—	—	—	—	—	—	—	—	—	—	—	—	—	—
Subtotal	—	—	—	—	—	—	—	—	—	—	—	—	—	—	—	—	—	—
—	—	—	—	—	—	—	—	—	—	—	—	—	—	—	—	—	—	—

## 5. Activity Data

### 5.1. Construction Schedule

Phase Name	Phase Type	Start Date	End Date	Days Per Week	Work Days per Phase	Phase Description
Site Preparation	Site Preparation	2/1/2023	3/1/2023	5.00	21.0	—
Grading	Grading	6/1/2023	9/1/2023	5.00	67.0	—
Building Construction	Building Construction	10/1/2023	7/15/2025	5.00	467	—
Paving	Paving	4/20/2023	10/15/2023	5.00	127	—
Architectural Coating	Architectural Coating	1/20/2024	7/15/2025	5.00	387	—

### 5.2. Off-Road Equipment

#### 5.2.1. Unmitigated

Phase Name	Equipment Type	Fuel Type	Engine Tier	Number per Day	Hours Per Day	Horsepower	Load Factor
Site Preparation	Rubber Tired Dozers	Diesel	Tier 3	2.00	8.00	367	0.40
Grading	Excavators	Diesel	Tier 4 Interim	2.00	8.00	36.0	0.38
Grading	Graders	Diesel	Tier 3	1.00	8.00	148	0.41
Grading	Rubber Tired Dozers	Diesel	Tier 3	1.00	8.00	367	0.40
Grading	Scrapers	Diesel	Tier 3	2.00	8.00	423	0.48
Building Construction	Cranes	Diesel	Tier 3	1.00	8.00	367	0.29



Building Construction	Forklifts	Diesel	Tier 4 Interim	3.00	8.00	82.0	0.20
Building Construction	Generator Sets	Diesel	Tier 4 Interim	2.00	8.00	14.0	0.74
Building Construction	Tractors/Loaders/Backhoes	Diesel	Tier 4 Interim	3.00	8.00	84.0	0.37
Building Construction	Welders	Diesel	Tier 4 Interim	2.00	8.00	46.0	0.45
Paving	Pavers	Diesel	Tier 4 Interim	1.00	8.00	81.0	0.42
Paving	Paving Equipment	Diesel	Tier 4 Interim	2.00	8.00	89.0	0.36
Paving	Rollers	Diesel	Tier 4 Interim	1.00	8.00	36.0	0.38
Architectural Coating	Air Compressors	Diesel	Tier 4 Interim	1.00	8.00	37.0	0.48
Site Preparation	Crawler Tractors	Diesel	Tier 4 Interim	2.00	8.00	87.0	0.43
Grading	Crawler Tractors	Diesel	Tier 4 Interim	2.00	8.00	87.0	0.43

## 5.3. Construction Vehicles

### 5.3.1. Unmitigated

Phase Name	Trip Type	One-Way Trips per Day	Miles per Trip	Vehicle Mix
Site Preparation	—	—	—	—
Site Preparation	Worker	10.0	18.5	LDA,LDT1,LDT2
Site Preparation	Vendor	3.00	10.2	HHDT,MHDT
Site Preparation	Hauling	0.00	20.0	HHDT
Site Preparation	Onsite truck	—	—	HHDT
Grading	—	—	—	—
Grading	Worker	20.0	18.5	LDA,LDT1,LDT2
Grading	Vendor	9.00	10.2	HHDT,MHDT
Grading	Hauling	0.00	20.0	HHDT
Grading	Onsite truck	—	—	HHDT
Building Construction	—	—	—	—
Building Construction	Worker	242	18.5	LDA,LDT1,LDT2

Building Construction	Vendor	61.0	10.2	HHDT,MHDT
Building Construction	Hauling	0.00	20.0	HHDT
Building Construction	Onsite truck	—	—	HHDT
Paving	—	—	—	—
Paving	Worker	10.0	18.5	LDA,LDT1,LDT2
Paving	Vendor	0.00	10.2	HHDT,MHDT
Paving	Hauling	0.00	20.0	HHDT
Paving	Onsite truck	—	—	HHDT
Architectural Coating	—	—	—	—
Architectural Coating	Worker	48.3	18.5	LDA,LDT1,LDT2
Architectural Coating	Vendor	0.00	10.2	HHDT,MHDT
Architectural Coating	Hauling	0.00	20.0	HHDT
Architectural Coating	Onsite truck	—	—	HHDT

## 5.4. Vehicles

### 5.4.1. Construction Vehicle Control Strategies

Non-applicable. No control strategies activated by user.

## 5.5. Architectural Coatings

Phase Name	Residential Interior Area Coated (sq ft)	Residential Exterior Area Coated (sq ft)	Non-Residential Interior Area Coated (sq ft)	Non-Residential Exterior Area Coated (sq ft)	Parking Area Coated (sq ft)
Architectural Coating	2,649,611	883,204	0.00	0.00	—

## 5.6. Dust Mitigation

### 5.6.1. Construction Earthmoving Activities

Phase Name	Material Imported (cy)	Material Exported (cy)	Acres Graded (acres)	Material Demolished (sq. ft.)	Acres Paved (acres)
------------	------------------------	------------------------	----------------------	-------------------------------	---------------------

Site Preparation	—	—	105	0.00	—
Grading	—	—	335	0.00	—
Paving	0.00	0.00	0.00	0.00	7.39

### 5.6.2. Construction Earthmoving Control Strategies

Control Strategies Applied	Frequency (per day)	PM10 Reduction	PM2.5 Reduction
Water Exposed Area	3	74%	74%

### 5.7. Construction Paving

Land Use	Area Paved (acres)	% Asphalt
Single Family Housing	7.39	0%

### 5.8. Construction Electricity Consumption and Emissions Factors

#### kWh per Year and Emission Factor (lb/MWh)

Year	kWh per Year	CO2	CH4	N2O
2023	0.00	532	0.03	< 0.005
2024	0.00	532	0.03	< 0.005
2025	0.00	532	0.03	< 0.005

### 5.18. Vegetation

#### 5.18.1. Land Use Change

##### 5.18.1.1. Unmitigated

Vegetation Land Use Type	Vegetation Soil Type	Initial Acres	Final Acres
--------------------------	----------------------	---------------	-------------

### 5.18.1. Biomass Cover Type

#### 5.18.1.1. Unmitigated

Biomass Cover Type	Initial Acres	Final Acres
--------------------	---------------	-------------

### 5.18.2. Sequestration

#### 5.18.2.1. Unmitigated

Tree Type	Number	Electricity Saved (kWh/year)	Natural Gas Saved (btu/year)
-----------	--------	------------------------------	------------------------------

## 6. Climate Risk Detailed Report

### 6.1. Climate Risk Summary

Cal-Adapt midcentury 2040–2059 average projections for four hazards are reported below for your project location. These are under Representation Concentration Pathway (RCP) 8.5 which assumes GHG emissions will continue to rise strongly through 2050 and then plateau around 2100.

Climate Hazard	Result for Project Location	Unit
Temperature and Extreme Heat	19.8	annual days of extreme heat
Extreme Precipitation	3.10	annual days with precipitation above 20 mm
Sea Level Rise	0.00	meters of inundation depth
Wildfire	6.78	annual hectares burned

Temperature and Extreme Heat data are for grid cell in which your project are located. The projection is based on the 98th historical percentile of daily maximum/minimum temperatures from observed historical data (32 climate model ensemble from Cal-Adapt, 2040–2059 average under RCP 8.5). Each grid cell is 6 kilometers (km) by 6 km, or 3.7 miles (mi) by 3.7 mi.

Extreme Precipitation data are for the grid cell in which your project are located. The threshold of 20 mm is equivalent to about ¾ an inch of rain, which would be light to moderate rainfall if received over a full day or heavy rain if received over a period of 2 to 4 hours. Each grid cell is 6 kilometers (km) by 6 km, or 3.7 miles (mi) by 3.7 mi.

Sea Level Rise data are for the grid cell in which your project are located. The projections are from Radke et al. (2017), as reported in Cal-Adapt (2040–2059 average under RCP 8.5), and consider different increments of sea level rise coupled with extreme storm events. Users may select from four model simulations to view the range in potential inundation depth for the grid cell. The four simulations make different assumptions about expected rainfall and temperature are: Warmer/drier (HadGEM2-ES), Cooler/wetter (CNRM-CM5), Average conditions (CanESM2), Range of different rainfall and temperature possibilities (MIROC5). Each grid cell is 50 meters (m) by 50 m, or about 164 feet (ft) by 164 ft.

Wildfire data are for the grid cell in which your project are located. The projections are from UC Davis, as reported in Cal-Adapt (2040–2059 average under RCP 8.5), and consider historical data of climate, vegetation, population density, and large (> 400 ha) fire history. Users may select from four model simulations to view the range in potential wildfire probabilities for the grid cell. The four simulations make different assumptions about expected rainfall and temperature are: Warmer/drier (HadGEM2-ES), Cooler/wetter (CNRM-CM5), Average conditions (CanESM2), Range of different rainfall and temperature possibilities (MIROC5). Each grid cell is 6 kilometers (km) by 6 km, or 3.7 miles (mi) by 3.7 mi.

## 6.2. Initial Climate Risk Scores

Climate Hazard	Exposure Score	Sensitivity Score	Adaptive Capacity Score	Vulnerability Score
Temperature and Extreme Heat	2	0	0	N/A
Extreme Precipitation	N/A	N/A	N/A	N/A
Sea Level Rise	1	0	0	N/A
Wildfire	1	0	0	N/A
Flooding	N/A	N/A	N/A	N/A
Drought	N/A	N/A	N/A	N/A
Snowpack	N/A	N/A	N/A	N/A
Air Quality	0	0	0	N/A

The sensitivity score reflects the extent to which a project would be adversely affected by exposure to a climate hazard. Exposure is rated on a scale of 1 to 5, with a score of 5 representing the greatest exposure.

The adaptive capacity of a project refers to its ability to manage and reduce vulnerabilities from projected climate hazards. Adaptive capacity is rated on a scale of 1 to 5, with a score of 5 representing the greatest ability to adapt.

The overall vulnerability scores are calculated based on the potential impacts and adaptive capacity assessments for each hazard. Scores do not include implementation of climate risk reduction measures.

## 6.3. Adjusted Climate Risk Scores

Climate Hazard	Exposure Score	Sensitivity Score	Adaptive Capacity Score	Vulnerability Score
Temperature and Extreme Heat	2	1	1	3
Extreme Precipitation	N/A	N/A	N/A	N/A
Sea Level Rise	1	1	1	2
Wildfire	1	1	1	2
Flooding	N/A	N/A	N/A	N/A
Drought	N/A	N/A	N/A	N/A
Snowpack	N/A	N/A	N/A	N/A

Air Quality	1	1	1	2
-------------	---	---	---	---

The sensitivity score reflects the extent to which a project would be adversely affected by exposure to a climate hazard. Exposure is rated on a scale of 1 to 5, with a score of 5 representing the greatest exposure.

The adaptive capacity of a project refers to its ability to manage and reduce vulnerabilities from projected climate hazards. Adaptive capacity is rated on a scale of 1 to 5, with a score of 5 representing the greatest ability to adapt.

The overall vulnerability scores are calculated based on the potential impacts and adaptive capacity assessments for each hazard. Scores include implementation of climate risk reduction measures.

## 6.4. Climate Risk Reduction Measures

# 7. Health and Equity Details

## 7.1. CalEnviroScreen 4.0 Scores

The maximum CalEnviroScreen score is 100. A high score (i.e., greater than 50) reflects a higher pollution burden compared to other census tracts in the state.

Indicator	Result for Project Census Tract
Exposure Indicators	—
AQ-Ozone	77.1
AQ-PM	93.4
AQ-DPM	57.1
Drinking Water	100.0
Lead Risk Housing	17.5
Pesticides	84.9
Toxic Releases	67.6
Traffic	18.1
Effect Indicators	—
CleanUp Sites	80.3
Groundwater	98.1
Haz Waste Facilities/Generators	86.6
Impaired Water Bodies	87.0
Solid Waste	98.9

Sensitive Population	—
Asthma	16.5
Cardio-vascular	29.1
Low Birth Weights	49.0
Socioeconomic Factor Indicators	—
Education	52.9
Housing	59.3
Linguistic	68.9
Poverty	35.4
Unemployment	36.4

## 7.2. Healthy Places Index Scores

The maximum Health Places Index score is 100. A high score (i.e., greater than 50) reflects healthier community conditions compared to other census tracts in the state.

Indicator	Result for Project Census Tract
Economic	—
Above Poverty	73.60451687
Employed	6.274862056
Education	—
Bachelor's or higher	64.85307327
High school enrollment	100
Preschool enrollment	66.93186193
Transportation	—
Auto Access	63.41588605
Active commuting	24.5989991
Social	—
2-parent households	66.95752598
Voting	70.69164635

Neighborhood	—
Alcohol availability	97.0101373
Park access	52.77813422
Retail density	10.02181445
Supermarket access	6.557166688
Tree canopy	8.238162453
Housing	—
Homeownership	60.78532016
Housing habitability	61.41408957
Low-inc homeowner severe housing cost burden	71.53856025
Low-inc renter severe housing cost burden	18.38829719
Uncrowded housing	64.30129603
Health Outcomes	—
Insured adults	73.78416528
Arthritis	95.7
Asthma ER Admissions	84.6
High Blood Pressure	97.7
Cancer (excluding skin)	89.7
Asthma	34.7
Coronary Heart Disease	98.7
Chronic Obstructive Pulmonary Disease	94.6
Diagnosed Diabetes	96.0
Life Expectancy at Birth	75.7
Cognitively Disabled	56.3
Physically Disabled	69.8
Heart Attack ER Admissions	68.4
Mental Health Not Good	54.9



Chronic Kidney Disease	97.1
Obesity	68.0
Pedestrian Injuries	19.6
Physical Health Not Good	86.2
Stroke	97.8
Health Risk Behaviors	—
Binge Drinking	28.2
Current Smoker	59.6
No Leisure Time for Physical Activity	76.7
Climate Change Exposures	—
Wildfire Risk	0.0
SLR Inundation Area	0.0
Children	9.0
Elderly	91.7
English Speaking	35.1
Foreign-born	48.1
Outdoor Workers	88.5
Climate Change Adaptive Capacity	—
Impervious Surface Cover	78.1
Traffic Density	21.6
Traffic Access	23.0
Other Indices	—
Hardship	45.2
Other Decision Support	—
2016 Voting	74.7

### 7.3. Overall Health & Equity Scores

Metric	Result for Project Census Tract
CalEnviroScreen 4.0 Score for Project Location (a)	72.0
Healthy Places Index Score for Project Location (b)	55.0
Project Located in a Designated Disadvantaged Community (Senate Bill 535)	No
Project Located in a Low-Income Community (Assembly Bill 1550)	No
Project Located in a Community Air Protection Program Community (Assembly Bill 617)	No

a: The maximum CalEnviroScreen score is 100. A high score (i.e., greater than 50) reflects a higher pollution burden compared to other census tracts in the state.

b: The maximum Health Places Index score is 100. A high score (i.e., greater than 50) reflects healthier community conditions compared to other census tracts in the state.

## 7.4. Health & Equity Measures

No Health & Equity Measures selected.

## 7.5. Evaluation Scorecard

Health and Equity Evaluation Scorecard not completed.

## 8. User Changes to Default Data

Screen	Justification
Land Use	Based on Project site plan
Construction: Construction Phases	Schedule based on data provided by Project team.
Construction: Off-Road Equipment	Equipment based on data from Project team
Construction: Dust From Material Movement	Assumes 5 acres will be graded per day
Construction: Trips and VMT	Vendor Trips adjusted based on CalEEMod defaults for Building Construction and number of days for Demolition, Site Preparation, Grading, and Building Construction.
Construction: Architectural Coatings	Project will utilize super-compliant architectural coatings

# 14252 Subarea 29 PA 33 Construction Mitigated Detailed Report

## Table of Contents

1. Basic Project Information
  - 1.1. Basic Project Information
  - 1.2. Land Use Types
  - 1.3. User-Selected Emission Reduction Measures by Emissions Sector
2. Emissions Summary
  - 2.1. Construction Emissions Compared Against Thresholds
  - 2.2. Construction Emissions by Year, Unmitigated
3. Construction Emissions Details
  - 3.1. Site Preparation (2024) - Unmitigated
  - 3.3. Grading (2024) - Unmitigated
  - 3.5. Building Construction (2025) - Unmitigated
  - 3.7. Paving (2024) - Unmitigated
  - 3.9. Architectural Coating (2025) - Unmitigated
4. Operations Emissions Details

#### 4.10. Soil Carbon Accumulation By Vegetation Type

4.10.1. Soil Carbon Accumulation By Vegetation Type - Unmitigated

4.10.2. Above and Belowground Carbon Accumulation by Land Use Type - Unmitigated

4.10.3. Avoided and Sequestered Emissions by Species - Unmitigated

#### 5. Activity Data

5.1. Construction Schedule

5.2. Off-Road Equipment

5.2.1. Unmitigated

5.3. Construction Vehicles

5.3.1. Unmitigated

5.4. Vehicles

5.4.1. Construction Vehicle Control Strategies

5.5. Architectural Coatings

5.6. Dust Mitigation

5.6.1. Construction Earthmoving Activities

5.6.2. Construction Earthmoving Control Strategies

5.7. Construction Paving

## 5.8. Construction Electricity Consumption and Emissions Factors

### 5.18. Vegetation

#### 5.18.1. Land Use Change

##### 5.18.1.1. Unmitigated

#### 5.18.1. Biomass Cover Type

##### 5.18.1.1. Unmitigated

#### 5.18.2. Sequestration

##### 5.18.2.1. Unmitigated

## 6. Climate Risk Detailed Report

### 6.1. Climate Risk Summary

### 6.2. Initial Climate Risk Scores

### 6.3. Adjusted Climate Risk Scores

### 6.4. Climate Risk Reduction Measures

## 7. Health and Equity Details

### 7.1. CalEnviroScreen 4.0 Scores

### 7.2. Healthy Places Index Scores

### 7.3. Overall Health & Equity Scores

7.4. Health & Equity Measures

7.5. Evaluation Scorecard

8. User Changes to Default Data

# 1. Basic Project Information

## 1.1. Basic Project Information

Data Field	Value
Project Name	14252 Subarea 29 PA 33 Construction Mitigated
Lead Agency	—
Land Use Scale	Project/site
Analysis Level for Defaults	County
Windspeed (m/s)	2.60
Precipitation (days)	18.8
Location	33.9872615615549, -117.57227298909044
County	San Bernardino-South Coast
City	Ontario
Air District	South Coast AQMD
Air Basin	South Coast
TAZ	5260
EDFZ	10
Electric Utility	Southern California Edison
Gas Utility	Southern California Gas

## 1.2. Land Use Types

Land Use Subtype	Size	Unit	Lot Acreage	Building Area (sq ft)	Landscape Area (sq ft)	Special Landscape Area (sq ft)	Population	Description
Single Family Housing	644	Dwelling Unit	49.6	1,255,800	7,543,080	—	2,132	—

### 1.3. User-Selected Emission Reduction Measures by Emissions Sector

No measures selected

## 2. Emissions Summary

### 2.1. Construction Emissions Compared Against Thresholds

Criteria Pollutants (lb/day for daily, ton/yr for annual) and GHGs (lb/day for daily, MT/yr for annual)

Un/Mit.	TOG	ROG	NOx	CO	SO2	PM10E	PM10D	PM10T	PM2.5E	PM2.5D	PM2.5T	BCO2	NBCO2	CO2T	CH4	N2O	R	CO2e
Daily, Summer (Max)	—	—	—	—	—	—	—	—	—	—	—	—	—	—	—	—	—	—
Unmit.	2.21	16.8	30.5	41.7	0.06	1.07	3.90	4.31	0.96	1.82	2.24	—	7,996	7,996	0.36	0.31	17.2	8,114
Daily, Winter (Max)	—	—	—	—	—	—	—	—	—	—	—	—	—	—	—	—	—	—
Unmit.	2.13	16.7	30.6	37.6	0.06	1.07	3.90	4.31	0.96	1.06	2.02	—	7,671	7,671	0.37	0.31	0.45	7,772
Average Daily (Max)	—	—	—	—	—	—	—	—	—	—	—	—	—	—	—	—	—	—
Unmit.	1.35	5.49	12.1	23.8	0.03	0.26	2.40	2.66	0.24	0.57	0.81	—	4,960	4,960	0.24	0.20	4.67	5,030
Annual (Max)	—	—	—	—	—	—	—	—	—	—	—	—	—	—	—	—	—	—
Unmit.	0.25	1.00	2.21	4.35	< 0.005	0.05	0.44	0.49	0.04	0.10	0.15	—	821	821	0.04	0.03	0.77	833

### 2.2. Construction Emissions by Year, Unmitigated

Criteria Pollutants (lb/day for daily, ton/yr for annual) and GHGs (lb/day for daily, MT/yr for annual)

Year	TOG	ROG	NOx	CO	SO2	PM10E	PM10D	PM10T	PM2.5E	PM2.5D	PM2.5T	BCO2	NBCO2	CO2T	CH4	N2O	R	CO2e
Daily - Summer (Max)	—	—	—	—	—	—	—	—	—	—	—	—	—	—	—	—	—	—



2024	1.26	1.23	30.5	38.0	0.06	1.07	3.83	4.31	0.96	1.82	2.24	—	7,254	7,254	0.30	0.10	1.85	7,293
2025	2.21	16.8	18.4	41.7	0.04	0.41	3.90	4.31	0.37	0.93	1.30	—	7,996	7,996	0.36	0.31	17.2	8,114
Daily - Winter (Max)	—	—	—	—	—	—	—	—	—	—	—	—	—	—	—	—	—	—
2024	1.26	1.23	30.6	37.6	0.06	1.07	3.00	4.07	0.96	1.06	2.02	—	7,230	7,230	0.30	0.10	0.05	7,268
2025	2.13	16.7	18.6	36.4	0.04	0.41	3.90	4.31	0.37	0.93	1.30	—	7,671	7,671	0.37	0.31	0.45	7,772
Average Daily	—	—	—	—	—	—	—	—	—	—	—	—	—	—	—	—	—	—
2024	0.29	0.28	7.00	8.91	0.01	0.23	0.77	1.00	0.21	0.30	0.50	—	1,668	1,668	0.07	0.02	0.19	1,676
2025	1.35	5.49	12.1	23.8	0.03	0.26	2.40	2.66	0.24	0.57	0.81	—	4,960	4,960	0.24	0.20	4.67	5,030
Annual	—	—	—	—	—	—	—	—	—	—	—	—	—	—	—	—	—	—
2024	0.05	0.05	1.28	1.63	< 0.005	0.04	0.14	0.18	0.04	0.05	0.09	—	276	276	0.01	< 0.005	0.03	278
2025	0.25	1.00	2.21	4.35	< 0.005	0.05	0.44	0.49	0.04	0.10	0.15	—	821	821	0.04	0.03	0.77	833

### 3. Construction Emissions Details

#### 3.1. Site Preparation (2024) - Unmitigated

Criteria Pollutants (lb/day for daily, ton/yr for annual) and GHGs (lb/day for daily, MT/yr for annual)

Location	TOG	ROG	NOx	CO	SO2	PM10E	PM10D	PM10T	PM2.5E	PM2.5D	PM2.5T	BCO2	NBCO2	CO2T	CH4	N2O	R	CO2e
Onsite	—	—	—	—	—	—	—	—	—	—	—	—	—	—	—	—	—	—
Daily, Summer (Max)	—	—	—	—	—	—	—	—	—	—	—	—	—	—	—	—	—	—
Off-Road Equipment	0.57	0.57	14.9	18.3	0.03	0.48	—	0.48	0.43	—	0.43	—	3,454	3,454	0.14	0.03	—	3,465
Dust From Material Movement	—	—	—	—	—	—	3.68	3.68	—	1.78	1.78	—	—	—	—	—	—	—

Onsite truck	0.00	0.00	0.00	0.00	0.00	0.00	0.00	0.00	0.00	0.00	0.00	0.00	—	0.00	0.00	0.00	0.00	0.00	0.00
Daily, Winter (Max)	—	—	—	—	—	—	—	—	—	—	—	—	—	—	—	—	—	—	—
Average Daily	—	—	—	—	—	—	—	—	—	—	—	—	—	—	—	—	—	—	—
Off-Road Equipment	0.03	0.03	0.81	1.01	< 0.005	0.03	—	0.03	0.02	—	0.02	—	189	189	0.01	< 0.005	—	190	
Dust From Material Movement	—	—	—	—	—	—	0.20	0.20	—	0.10	0.10	—	—	—	—	—	—	—	
Onsite truck	0.00	0.00	0.00	0.00	0.00	0.00	0.00	0.00	0.00	0.00	0.00	0.00	—	0.00	0.00	0.00	0.00	0.00	0.00
Annual	—	—	—	—	—	—	—	—	—	—	—	—	—	—	—	—	—	—	—
Off-Road Equipment	0.01	0.01	0.15	0.18	< 0.005	< 0.005	—	< 0.005	< 0.005	—	< 0.005	—	31.3	31.3	< 0.005	< 0.005	—	31.4	
Dust From Material Movement	—	—	—	—	—	—	0.04	0.04	—	0.02	0.02	—	—	—	—	—	—	—	
Onsite truck	0.00	0.00	0.00	0.00	0.00	0.00	0.00	0.00	0.00	0.00	0.00	0.00	—	0.00	0.00	0.00	0.00	0.00	0.00
Offsite	—	—	—	—	—	—	—	—	—	—	—	—	—	—	—	—	—	—	—
Daily, Summer (Max)	—	—	—	—	—	—	—	—	—	—	—	—	—	—	—	—	—	—	—
Worker	0.06	0.05	0.05	0.85	0.00	0.00	0.01	0.01	0.00	0.00	0.00	—	144	144	0.01	< 0.005	0.58	146	
Vendor	0.01	< 0.005	0.07	0.04	< 0.005	< 0.005	< 0.005	< 0.005	< 0.005	< 0.005	< 0.005	—	62.7	62.7	< 0.005	0.01	0.17	65.8	
Hauling	0.00	0.00	0.00	0.00	0.00	0.00	0.00	0.00	0.00	0.00	0.00	—	0.00	0.00	0.00	0.00	0.00	0.00	0.00
Daily, Winter (Max)	—	—	—	—	—	—	—	—	—	—	—	—	—	—	—	—	—	—	—

Average Daily	—	—	—	—	—	—	—	—	—	—	—	—	—	—	—	—	—	—
Worker	< 0.005	< 0.005	< 0.005	0.04	0.00	0.00	< 0.005	< 0.005	0.00	0.00	0.00	—	7.33	7.33	< 0.005	< 0.005	0.01	7.44
Vendor	< 0.005	< 0.005	< 0.005	< 0.005	< 0.005	< 0.005	< 0.005	< 0.005	< 0.005	< 0.005	< 0.005	—	3.44	3.44	< 0.005	< 0.005	< 0.005	3.60
Hauling	0.00	0.00	0.00	0.00	0.00	0.00	0.00	0.00	0.00	0.00	0.00	—	0.00	0.00	0.00	0.00	0.00	0.00
Annual	—	—	—	—	—	—	—	—	—	—	—	—	—	—	—	—	—	—
Worker	< 0.005	< 0.005	< 0.005	0.01	0.00	0.00	< 0.005	< 0.005	0.00	0.00	0.00	—	1.21	1.21	< 0.005	< 0.005	< 0.005	1.23
Vendor	< 0.005	< 0.005	< 0.005	< 0.005	< 0.005	< 0.005	< 0.005	< 0.005	< 0.005	< 0.005	< 0.005	—	0.57	0.57	< 0.005	< 0.005	< 0.005	0.60
Hauling	0.00	0.00	0.00	0.00	0.00	0.00	0.00	0.00	0.00	0.00	0.00	—	0.00	0.00	0.00	0.00	0.00	0.00

### 3.3. Grading (2024) - Unmitigated

Criteria Pollutants (lb/day for daily, ton/yr for annual) and GHGs (lb/day for daily, MT/yr for annual)

Location	TOG	ROG	NOx	CO	SO2	PM10E	PM10D	PM10T	PM2.5E	PM2.5D	PM2.5T	BCO2	NBCO2	CO2T	CH4	N2O	R	CO2e
Onsite	—	—	—	—	—	—	—	—	—	—	—	—	—	—	—	—	—	—
Daily, Summer (Max)	—	—	—	—	—	—	—	—	—	—	—	—	—	—	—	—	—	—
Off-Road Equipment	1.12	1.12	30.1	36.2	0.06	1.07	—	1.07	0.96	—	0.96	—	6,715	6,715	0.27	0.05	—	6,738
Dust From Material Movement	—	—	—	—	—	—	2.67	2.67	—	0.98	0.98	—	—	—	—	—	—	—
Onsite truck	0.00	0.00	0.00	0.00	0.00	0.00	0.00	0.00	0.00	0.00	0.00	—	0.00	0.00	0.00	0.00	0.00	0.00
Daily, Winter (Max)	—	—	—	—	—	—	—	—	—	—	—	—	—	—	—	—	—	—
Off-Road Equipment	1.12	1.12	30.1	36.2	0.06	1.07	—	1.07	0.96	—	0.96	—	6,715	6,715	0.27	0.05	—	6,738

Dust From Material Movement:	—	—	—	—	—	—	2.67	2.67	—	0.98	0.98	—	—	—	—	—	—	—
Onsite truck	0.00	0.00	0.00	0.00	0.00	0.00	0.00	0.00	0.00	0.00	0.00	—	0.00	0.00	0.00	0.00	0.00	0.00
Average Daily	—	—	—	—	—	—	—	—	—	—	—	—	—	—	—	—	—	—
Off-Road Equipment	0.21	0.21	5.53	6.64	0.01	0.20	—	0.20	0.18	—	0.18	—	1,233	1,233	0.05	0.01	—	1,237
Dust From Material Movement:	—	—	—	—	—	—	0.49	0.49	—	0.18	0.18	—	—	—	—	—	—	—
Onsite truck	0.00	0.00	0.00	0.00	0.00	0.00	0.00	0.00	0.00	0.00	0.00	—	0.00	0.00	0.00	0.00	0.00	0.00
Annual	—	—	—	—	—	—	—	—	—	—	—	—	—	—	—	—	—	—
Off-Road Equipment	0.04	0.04	1.01	1.21	< 0.005	0.04	—	0.04	0.03	—	0.03	—	204	204	0.01	< 0.005	—	205
Dust From Material Movement:	—	—	—	—	—	—	0.09	0.09	—	0.03	0.03	—	—	—	—	—	—	—
Onsite truck	0.00	0.00	0.00	0.00	0.00	0.00	0.00	0.00	0.00	0.00	0.00	—	0.00	0.00	0.00	0.00	0.00	0.00
Offsite	—	—	—	—	—	—	—	—	—	—	—	—	—	—	—	—	—	—
Daily, Summer (Max)	—	—	—	—	—	—	—	—	—	—	—	—	—	—	—	—	—	—
Worker	0.11	0.10	0.10	1.69	0.00	0.00	0.02	0.02	0.00	0.00	0.00	—	288	288	0.01	0.01	1.15	292
Vendor	0.03	0.01	0.29	0.15	< 0.005	< 0.005	0.01	0.02	< 0.005	0.01	0.01	—	251	251	0.02	0.04	0.70	263
Hauling	0.00	0.00	0.00	0.00	0.00	0.00	0.00	0.00	0.00	0.00	0.00	—	0.00	0.00	0.00	0.00	0.00	0.00
Daily, Winter (Max)	—	—	—	—	—	—	—	—	—	—	—	—	—	—	—	—	—	—

Worker	0.11	0.10	0.11	1.28	0.00	0.00	0.02	0.02	0.00	0.00	0.00	—	264	264	0.01	0.01	0.03	267
Vendor	0.03	0.01	0.30	0.16	< 0.005	< 0.005	0.01	0.02	< 0.005	0.01	0.01	—	251	251	0.02	0.04	0.02	263
Hauling	0.00	0.00	0.00	0.00	0.00	0.00	0.00	0.00	0.00	0.00	0.00	—	0.00	0.00	0.00	0.00	0.00	0.00
Average Daily	—	—	—	—	—	—	—	—	—	—	—	—	—	—	—	—	—	—
Worker	0.02	0.02	0.02	0.25	0.00	0.00	< 0.005	< 0.005	0.00	0.00	0.00	—	49.1	49.1	< 0.005	< 0.005	0.09	49.8
Vendor	< 0.005	< 0.005	0.06	0.03	< 0.005	< 0.005	< 0.005	< 0.005	< 0.005	< 0.005	< 0.005	—	46.0	46.0	< 0.005	0.01	0.06	48.2
Hauling	0.00	0.00	0.00	0.00	0.00	0.00	0.00	0.00	0.00	0.00	0.00	—	0.00	0.00	0.00	0.00	0.00	0.00
Annual	—	—	—	—	—	—	—	—	—	—	—	—	—	—	—	—	—	—
Worker	< 0.005	< 0.005	< 0.005	0.04	0.00	0.00	< 0.005	< 0.005	0.00	0.00	0.00	—	8.13	8.13	< 0.005	< 0.005	0.02	8.25
Vendor	< 0.005	< 0.005	0.01	0.01	< 0.005	< 0.005	< 0.005	< 0.005	< 0.005	< 0.005	< 0.005	—	7.62	7.62	< 0.005	< 0.005	0.01	7.99
Hauling	0.00	0.00	0.00	0.00	0.00	0.00	0.00	0.00	0.00	0.00	0.00	—	0.00	0.00	0.00	0.00	0.00	0.00

### 3.5. Building Construction (2025) - Unmitigated

Criteria Pollutants (lb/day for daily, ton/yr for annual) and GHGs (lb/day for daily, MT/yr for annual)

Location	TOG	ROG	NOx	CO	SO2	PM10E	PM10D	PM10T	PM2.5E	PM2.5D	PM2.5T	BCO2	NBCO2	CO2T	CH4	N2O	R	CO2e
Onsite	—	—	—	—	—	—	—	—	—	—	—	—	—	—	—	—	—	—
Daily, Summer (Max)	—	—	—	—	—	—	—	—	—	—	—	—	—	—	—	—	—	—
Off-Road Equipment	0.68	0.63	14.7	18.2	0.03	0.35	—	0.35	0.32	—	0.32	—	2,942	2,942	0.12	0.02	—	2,952
Onsite truck	0.00	0.00	0.00	0.00	0.00	0.00	0.00	0.00	0.00	0.00	0.00	—	0.00	0.00	0.00	0.00	0.00	0.00
Daily, Winter (Max)	—	—	—	—	—	—	—	—	—	—	—	—	—	—	—	—	—	—
Off-Road Equipment	0.68	0.63	14.7	18.2	0.03	0.35	—	0.35	0.32	—	0.32	—	2,942	2,942	0.12	0.02	—	2,952

Onsite truck	0.00	0.00	0.00	0.00	0.00	0.00	0.00	0.00	0.00	0.00	0.00	0.00	—	0.00	0.00	0.00	0.00	0.00	0.00
Average Daily	—	—	—	—	—	—	—	—	—	—	—	—	—	—	—	—	—	—	—
Off-Road Equipment	0.46	0.43	10.0	12.4	0.02	0.24	—	0.24	0.22	—	0.22	—	2,007	2,007	0.08	0.02	—	2,014	
Onsite truck	0.00	0.00	0.00	0.00	0.00	0.00	0.00	0.00	0.00	0.00	0.00	0.00	—	0.00	0.00	0.00	0.00	0.00	0.00
Annual	—	—	—	—	—	—	—	—	—	—	—	—	—	—	—	—	—	—	—
Off-Road Equipment	0.08	0.08	1.83	2.27	< 0.005	0.04	—	0.04	0.04	—	0.04	—	332	332	0.01	< 0.005	—	333	
Onsite truck	0.00	0.00	0.00	0.00	0.00	0.00	0.00	0.00	0.00	0.00	0.00	0.00	—	0.00	0.00	0.00	0.00	0.00	0.00
Offsite	—	—	—	—	—	—	—	—	—	—	—	—	—	—	—	—	—	—	—
Daily, Summer (Max)	—	—	—	—	—	—	—	—	—	—	—	—	—	—	—	—	—	—	—
Worker	1.18	1.06	1.02	18.1	0.00	0.00	0.19	0.19	0.00	0.00	0.00	—	3,267	3,267	0.14	0.12	12.1	3,317	
Vendor	0.09	0.03	1.06	0.57	0.01	0.01	0.06	0.07	0.01	0.02	0.03	—	956	956	0.07	0.14	2.69	1,004	
Hauling	0.00	0.00	0.00	0.00	0.00	0.00	0.00	0.00	0.00	0.00	0.00	—	0.00	0.00	0.00	0.00	0.00	0.00	0.00
Daily, Winter (Max)	—	—	—	—	—	—	—	—	—	—	—	—	—	—	—	—	—	—	—
Worker	1.11	1.00	1.12	13.6	0.00	0.00	0.19	0.19	0.00	0.00	0.00	—	2,995	2,995	0.14	0.12	0.31	3,033	
Vendor	0.09	0.03	1.11	0.58	0.01	0.01	0.06	0.07	0.01	0.02	0.03	—	957	957	0.07	0.14	0.07	1,002	
Hauling	0.00	0.00	0.00	0.00	0.00	0.00	0.00	0.00	0.00	0.00	0.00	—	0.00	0.00	0.00	0.00	0.00	0.00	0.00
Average Daily	—	—	—	—	—	—	—	—	—	—	—	—	—	—	—	—	—	—	—
Worker	0.75	0.67	0.83	9.80	0.00	0.00	0.13	0.13	0.00	0.00	0.00	—	2,072	2,072	0.10	0.08	3.57	2,101	
Vendor	0.06	0.02	0.76	0.39	< 0.005	0.01	0.04	0.05	0.01	0.01	0.02	—	653	653	0.05	0.10	0.80	684	
Hauling	0.00	0.00	0.00	0.00	0.00	0.00	0.00	0.00	0.00	0.00	0.00	—	0.00	0.00	0.00	0.00	0.00	0.00	0.00
Annual	—	—	—	—	—	—	—	—	—	—	—	—	—	—	—	—	—	—	—

Worker	0.14	0.12	0.15	1.79	0.00	0.00	0.02	0.02	0.00	0.00	0.00	—	343	343	0.02	0.01	0.59	348
Vendor	0.01	< 0.005	0.14	0.07	< 0.005	< 0.005	0.01	0.01	< 0.005	< 0.005	< 0.005	—	108	108	0.01	0.02	0.13	113
Hauling	0.00	0.00	0.00	0.00	0.00	0.00	0.00	0.00	0.00	0.00	0.00	—	0.00	0.00	0.00	0.00	0.00	0.00

### 3.7. Paving (2024) - Unmitigated

Criteria Pollutants (lb/day for daily, ton/yr for annual) and GHGs (lb/day for daily, MT/yr for annual)

Location	TOG	ROG	NOx	CO	SO2	PM10E	PM10D	PM10T	PM2.5E	PM2.5D	PM2.5T	BCO2	NBCO2	CO2T	CH4	N2O	R	CO2e
Onsite	—	—	—	—	—	—	—	—	—	—	—	—	—	—	—	—	—	—
Daily, Summer (Max)	—	—	—	—	—	—	—	—	—	—	—	—	—	—	—	—	—	—
Daily, Winter (Max)	—	—	—	—	—	—	—	—	—	—	—	—	—	—	—	—	—	—
Off-Road Equipment	0.16	0.16	4.82	7.39	0.01	0.05	—	0.05	0.05	—	0.05	—	1,054	1,054	0.04	0.01	—	1,058
Paving	—	0.00	—	—	—	—	—	—	—	—	—	—	—	—	—	—	—	—
Onsite truck	0.00	0.00	0.00	0.00	0.00	0.00	0.00	0.00	0.00	0.00	0.00	—	0.00	0.00	0.00	0.00	0.00	0.00
Average Daily	—	—	—	—	—	—	—	—	—	—	—	—	—	—	—	—	—	—
Off-Road Equipment	0.02	0.02	0.57	0.87	< 0.005	0.01	—	0.01	0.01	—	0.01	—	124	124	0.01	< 0.005	—	125
Paving	—	0.00	—	—	—	—	—	—	—	—	—	—	—	—	—	—	—	—
Onsite truck	0.00	0.00	0.00	0.00	0.00	0.00	0.00	0.00	0.00	0.00	0.00	—	0.00	0.00	0.00	0.00	0.00	0.00
Annual	—	—	—	—	—	—	—	—	—	—	—	—	—	—	—	—	—	—
Off-Road Equipment	< 0.005	< 0.005	0.10	0.16	< 0.005	< 0.005	—	< 0.005	< 0.005	—	< 0.005	—	20.6	20.6	< 0.005	< 0.005	—	20.6
Paving	—	0.00	—	—	—	—	—	—	—	—	—	—	—	—	—	—	—	—

Onsite truck	0.00	0.00	0.00	0.00	0.00	0.00	0.00	0.00	0.00	0.00	0.00	0.00	—	0.00	0.00	0.00	0.00	0.00	0.00
Offsite	—	—	—	—	—	—	—	—	—	—	—	—	—	—	—	—	—	—	—
Daily, Summer (Max)	—	—	—	—	—	—	—	—	—	—	—	—	—	—	—	—	—	—	—
Daily, Winter (Max)	—	—	—	—	—	—	—	—	—	—	—	—	—	—	—	—	—	—	—
Worker	0.05	0.05	0.06	0.64	0.00	0.00	0.01	0.01	0.00	0.00	0.00	—	132	132	0.01	< 0.005	0.01	134	
Vendor	0.00	0.00	0.00	0.00	0.00	0.00	0.00	0.00	0.00	0.00	0.00	—	0.00	0.00	0.00	0.00	0.00	0.00	
Hauling	0.00	0.00	0.00	0.00	0.00	0.00	0.00	0.00	0.00	0.00	0.00	—	0.00	0.00	0.00	0.00	0.00	0.00	
Average Daily	—	—	—	—	—	—	—	—	—	—	—	—	—	—	—	—	—	—	
Worker	0.01	0.01	0.01	0.08	0.00	0.00	< 0.005	< 0.005	0.00	0.00	0.00	—	15.8	15.8	< 0.005	< 0.005	0.03	16.0	
Vendor	0.00	0.00	0.00	0.00	0.00	0.00	0.00	0.00	0.00	0.00	0.00	—	0.00	0.00	0.00	0.00	0.00	0.00	
Hauling	0.00	0.00	0.00	0.00	0.00	0.00	0.00	0.00	0.00	0.00	0.00	—	0.00	0.00	0.00	0.00	0.00	0.00	
Annual	—	—	—	—	—	—	—	—	—	—	—	—	—	—	—	—	—	—	
Worker	< 0.005	< 0.005	< 0.005	0.01	0.00	0.00	< 0.005	< 0.005	0.00	0.00	0.00	—	2.61	2.61	< 0.005	< 0.005	< 0.005	2.65	
Vendor	0.00	0.00	0.00	0.00	0.00	0.00	0.00	0.00	0.00	0.00	0.00	—	0.00	0.00	0.00	0.00	0.00	0.00	
Hauling	0.00	0.00	0.00	0.00	0.00	0.00	0.00	0.00	0.00	0.00	0.00	—	0.00	0.00	0.00	0.00	0.00	0.00	

### 3.9. Architectural Coating (2025) - Unmitigated

Criteria Pollutants (lb/day for daily, ton/yr for annual) and GHGs (lb/day for daily, MT/yr for annual)

Location	TOG	ROG	NOx	CO	SO2	PM10E	PM10D	PM10T	PM2.5E	PM2.5D	PM2.5T	BCO2	NBCO2	CO2T	CH4	N2O	R	CO2e
Onsite	—	—	—	—	—	—	—	—	—	—	—	—	—	—	—	—	—	—
Daily, Summer (Max)	—	—	—	—	—	—	—	—	—	—	—	—	—	—	—	—	—	—



Off-Road Equipment	0.03	0.03	1.43	1.28	< 0.005	0.04	—	0.04	0.04	—	0.04	—	178	178	0.01	< 0.005	—	179
Architectural Coatings	—	14.8	—	—	—	—	—	—	—	—	—	—	—	—	—	—	—	—
Onsite truck	0.00	0.00	0.00	0.00	0.00	0.00	0.00	0.00	0.00	0.00	0.00	—	0.00	0.00	0.00	0.00	0.00	0.00
Daily, Winter (Max)	—	—	—	—	—	—	—	—	—	—	—	—	—	—	—	—	—	—
Off-Road Equipment	0.03	0.03	1.43	1.28	< 0.005	0.04	—	0.04	0.04	—	0.04	—	178	178	0.01	< 0.005	—	179
Architectural Coatings	—	14.8	—	—	—	—	—	—	—	—	—	—	—	—	—	—	—	—
Onsite truck	0.00	0.00	0.00	0.00	0.00	0.00	0.00	0.00	0.00	0.00	0.00	—	0.00	0.00	0.00	0.00	0.00	0.00
Average Daily	—	—	—	—	—	—	—	—	—	—	—	—	—	—	—	—	—	—
Off-Road Equipment	0.01	0.01	0.41	0.37	< 0.005	0.01	—	0.01	0.01	—	0.01	—	51.7	51.7	< 0.005	< 0.005	—	51.9
Architectural Coatings	—	4.31	—	—	—	—	—	—	—	—	—	—	—	—	—	—	—	—
Onsite truck	0.00	0.00	0.00	0.00	0.00	0.00	0.00	0.00	0.00	0.00	0.00	—	0.00	0.00	0.00	0.00	0.00	0.00
Annual	—	—	—	—	—	—	—	—	—	—	—	—	—	—	—	—	—	—
Off-Road Equipment	< 0.005	< 0.005	0.08	0.07	< 0.005	< 0.005	—	< 0.005	< 0.005	—	< 0.005	—	8.56	8.56	< 0.005	< 0.005	—	8.59
Architectural Coatings	—	0.79	—	—	—	—	—	—	—	—	—	—	—	—	—	—	—	—
Onsite truck	0.00	0.00	0.00	0.00	0.00	0.00	0.00	0.00	0.00	0.00	0.00	—	0.00	0.00	0.00	0.00	0.00	0.00
Offsite	—	—	—	—	—	—	—	—	—	—	—	—	—	—	—	—	—	—

Daily, Summer (Max)	—	—	—	—	—	—	—	—	—	—	—	—	—	—	—	—	—	—
Worker	0.24	0.21	0.20	3.61	0.00	0.00	0.04	0.04	0.00	0.00	0.00	—	653	653	0.03	0.02	2.42	663
Vendor	0.00	0.00	0.00	0.00	0.00	0.00	0.00	0.00	0.00	0.00	0.00	—	0.00	0.00	0.00	0.00	0.00	0.00
Hauling	0.00	0.00	0.00	0.00	0.00	0.00	0.00	0.00	0.00	0.00	0.00	—	0.00	0.00	0.00	0.00	0.00	0.00
Daily, Winter (Max)	—	—	—	—	—	—	—	—	—	—	—	—	—	—	—	—	—	—
Worker	0.22	0.20	0.22	2.72	0.00	0.00	0.04	0.04	0.00	0.00	0.00	—	599	599	0.03	0.02	0.06	607
Vendor	0.00	0.00	0.00	0.00	0.00	0.00	0.00	0.00	0.00	0.00	0.00	—	0.00	0.00	0.00	0.00	0.00	0.00
Hauling	0.00	0.00	0.00	0.00	0.00	0.00	0.00	0.00	0.00	0.00	0.00	—	0.00	0.00	0.00	0.00	0.00	0.00
Average Daily	—	—	—	—	—	—	—	—	—	—	—	—	—	—	—	—	—	—
Worker	0.06	0.06	0.07	0.83	0.00	0.00	0.01	0.01	0.00	0.00	0.00	—	176	176	0.01	0.01	0.30	179
Vendor	0.00	0.00	0.00	0.00	0.00	0.00	0.00	0.00	0.00	0.00	0.00	—	0.00	0.00	0.00	0.00	0.00	0.00
Hauling	0.00	0.00	0.00	0.00	0.00	0.00	0.00	0.00	0.00	0.00	0.00	—	0.00	0.00	0.00	0.00	0.00	0.00
Annual	—	—	—	—	—	—	—	—	—	—	—	—	—	—	—	—	—	—
Worker	0.01	0.01	0.01	0.15	0.00	0.00	< 0.005	< 0.005	0.00	0.00	0.00	—	29.2	29.2	< 0.005	< 0.005	0.05	29.6
Vendor	0.00	0.00	0.00	0.00	0.00	0.00	0.00	0.00	0.00	0.00	0.00	—	0.00	0.00	0.00	0.00	0.00	0.00
Hauling	0.00	0.00	0.00	0.00	0.00	0.00	0.00	0.00	0.00	0.00	0.00	—	0.00	0.00	0.00	0.00	0.00	0.00

## 4. Operations Emissions Details

### 4.10. Soil Carbon Accumulation By Vegetation Type

#### 4.10.1. Soil Carbon Accumulation By Vegetation Type - Unmitigated

Criteria Pollutants (lb/day for daily, ton/yr for annual) and GHGs (lb/day for daily, MT/yr for annual)

Vegetation	TOG	ROG	NOx	CO	SO2	PM10E	PM10D	PM10T	PM2.5E	PM2.5D	PM2.5T	BCO2	NBCO2	CO2T	CH4	N2O	R	CO2e
------------	-----	-----	-----	----	-----	-------	-------	-------	--------	--------	--------	------	-------	------	-----	-----	---	------

Daily, Summer (Max)	—	—	—	—	—	—	—	—	—	—	—	—	—	—	—	—	—	—
Total	—	—	—	—	—	—	—	—	—	—	—	—	—	—	—	—	—	—
Daily, Winter (Max)	—	—	—	—	—	—	—	—	—	—	—	—	—	—	—	—	—	—
Total	—	—	—	—	—	—	—	—	—	—	—	—	—	—	—	—	—	—
Annual	—	—	—	—	—	—	—	—	—	—	—	—	—	—	—	—	—	—
Total	—	—	—	—	—	—	—	—	—	—	—	—	—	—	—	—	—	—

4.10.2. Above and Belowground Carbon Accumulation by Land Use Type - Unmitigated

Criteria Pollutants (lb/day for daily, ton/yr for annual) and GHGs (lb/day for daily, MT/yr for annual)

Land Use	TOG	ROG	NOx	CO	SO2	PM10E	PM10D	PM10T	PM2.5E	PM2.5D	PM2.5T	BCO2	NBCO2	CO2T	CH4	N2O	R	CO2e
Daily, Summer (Max)	—	—	—	—	—	—	—	—	—	—	—	—	—	—	—	—	—	—
Total	—	—	—	—	—	—	—	—	—	—	—	—	—	—	—	—	—	—
Daily, Winter (Max)	—	—	—	—	—	—	—	—	—	—	—	—	—	—	—	—	—	—
Total	—	—	—	—	—	—	—	—	—	—	—	—	—	—	—	—	—	—
Annual	—	—	—	—	—	—	—	—	—	—	—	—	—	—	—	—	—	—
Total	—	—	—	—	—	—	—	—	—	—	—	—	—	—	—	—	—	—

4.10.3. Avoided and Sequestered Emissions by Species - Unmitigated

Criteria Pollutants (lb/day for daily, ton/yr for annual) and GHGs (lb/day for daily, MT/yr for annual)

Species	TOG	ROG	NOx	CO	SO2	PM10E	PM10D	PM10T	PM2.5E	PM2.5D	PM2.5T	BCO2	NBCO2	CO2T	CH4	N2O	R	CO2e
---------	-----	-----	-----	----	-----	-------	-------	-------	--------	--------	--------	------	-------	------	-----	-----	---	------

Daily, Summer (Max)	—	—	—	—	—	—	—	—	—	—	—	—	—	—	—	—	—	—
Avoided	—	—	—	—	—	—	—	—	—	—	—	—	—	—	—	—	—	—
Subtotal	—	—	—	—	—	—	—	—	—	—	—	—	—	—	—	—	—	—
Sequestered	—	—	—	—	—	—	—	—	—	—	—	—	—	—	—	—	—	—
Subtotal	—	—	—	—	—	—	—	—	—	—	—	—	—	—	—	—	—	—
Removed	—	—	—	—	—	—	—	—	—	—	—	—	—	—	—	—	—	—
Subtotal	—	—	—	—	—	—	—	—	—	—	—	—	—	—	—	—	—	—
—	—	—	—	—	—	—	—	—	—	—	—	—	—	—	—	—	—	—
Daily, Winter (Max)	—	—	—	—	—	—	—	—	—	—	—	—	—	—	—	—	—	—
Avoided	—	—	—	—	—	—	—	—	—	—	—	—	—	—	—	—	—	—
Subtotal	—	—	—	—	—	—	—	—	—	—	—	—	—	—	—	—	—	—
Sequestered	—	—	—	—	—	—	—	—	—	—	—	—	—	—	—	—	—	—
Subtotal	—	—	—	—	—	—	—	—	—	—	—	—	—	—	—	—	—	—
Removed	—	—	—	—	—	—	—	—	—	—	—	—	—	—	—	—	—	—
Subtotal	—	—	—	—	—	—	—	—	—	—	—	—	—	—	—	—	—	—
—	—	—	—	—	—	—	—	—	—	—	—	—	—	—	—	—	—	—
Annual	—	—	—	—	—	—	—	—	—	—	—	—	—	—	—	—	—	—
Avoided	—	—	—	—	—	—	—	—	—	—	—	—	—	—	—	—	—	—
Subtotal	—	—	—	—	—	—	—	—	—	—	—	—	—	—	—	—	—	—
Sequestered	—	—	—	—	—	—	—	—	—	—	—	—	—	—	—	—	—	—
Subtotal	—	—	—	—	—	—	—	—	—	—	—	—	—	—	—	—	—	—

Remove d	—	—	—	—	—	—	—	—	—	—	—	—	—	—	—	—	—	—
Subtotal	—	—	—	—	—	—	—	—	—	—	—	—	—	—	—	—	—	—
—	—	—	—	—	—	—	—	—	—	—	—	—	—	—	—	—	—	—

## 5. Activity Data

### 5.1. Construction Schedule

Phase Name	Phase Type	Start Date	End Date	Days Per Week	Work Days per Phase	Phase Description
Site Preparation	Site Preparation	6/1/2024	6/30/2024	5.00	20.0	—
Grading	Grading	7/1/2024	10/1/2024	5.00	67.0	—
Building Construction	Building Construction	1/1/2025	12/15/2025	5.00	249	—
Paving	Paving	11/1/2024	12/31/2024	5.00	43.0	—
Architectural Coating	Architectural Coating	7/20/2025	12/15/2025	5.00	106	—

### 5.2. Off-Road Equipment

#### 5.2.1. Unmitigated

Phase Name	Equipment Type	Fuel Type	Engine Tier	Number per Day	Hours Per Day	Horsepower	Load Factor
Site Preparation	Rubber Tired Dozers	Diesel	Tier 3	2.00	8.00	367	0.40
Grading	Excavators	Diesel	Tier 4 Interim	2.00	8.00	36.0	0.38
Grading	Graders	Diesel	Tier 3	1.00	8.00	148	0.41
Grading	Rubber Tired Dozers	Diesel	Tier 3	1.00	8.00	367	0.40
Grading	Scrapers	Diesel	Tier 3	2.00	8.00	423	0.48
Building Construction	Cranes	Diesel	Tier 3	1.00	8.00	367	0.29
Building Construction	Forklifts	Diesel	Tier 4 Interim	3.00	8.00	82.0	0.20
Building Construction	Generator Sets	Diesel	Tier 4 Interim	2.00	8.00	14.0	0.74

Building Construction	Tractors/Loaders/Backh	Diesel	Tier 4 Interim	3.00	8.00	84.0	0.37
Building Construction	Welders	Diesel	Tier 4 Interim	2.00	8.00	46.0	0.45
Paving	Pavers	Diesel	Tier 4 Interim	1.00	8.00	81.0	0.42
Paving	Paving Equipment	Diesel	Tier 4 Interim	2.00	8.00	89.0	0.36
Paving	Rollers	Diesel	Tier 4 Interim	1.00	8.00	36.0	0.38
Architectural Coating	Air Compressors	Diesel	Tier 4 Interim	1.00	8.00	37.0	0.48
Site Preparation	Crawler Tractors	Diesel	Tier 4 Interim	2.00	8.00	87.0	0.43
Grading	Crawler Tractors	Diesel	Tier 4 Interim	2.00	8.00	87.0	0.43

## 5.3. Construction Vehicles

### 5.3.1. Unmitigated

Phase Name	Trip Type	One-Way Trips per Day	Miles per Trip	Vehicle Mix
Site Preparation	—	—	—	—
Site Preparation	Worker	10.0	18.5	LDA,LDT1,LDT2
Site Preparation	Vendor	2.00	10.2	HHDT,MHDT
Site Preparation	Hauling	0.00	20.0	HHDT
Site Preparation	Onsite truck	—	—	HHDT
Grading	—	—	—	—
Grading	Worker	20.0	18.5	LDA,LDT1,LDT2
Grading	Vendor	8.00	10.2	HHDT,MHDT
Grading	Hauling	0.00	20.0	HHDT
Grading	Onsite truck	—	—	HHDT
Building Construction	—	—	—	—
Building Construction	Worker	232	18.5	LDA,LDT1,LDT2
Building Construction	Vendor	31.0	10.2	HHDT,MHDT
Building Construction	Hauling	0.00	20.0	HHDT

Building Construction	Onsite truck	—	—	HHDT
Paving	—	—	—	—
Paving	Worker	10.0	18.5	LDA,LDT1,LDT2
Paving	Vendor	0.00	10.2	HHDT,MHDT
Paving	Hauling	0.00	20.0	HHDT
Paving	Onsite truck	—	—	HHDT
Architectural Coating	—	—	—	—
Architectural Coating	Worker	46.4	18.5	LDA,LDT1,LDT2
Architectural Coating	Vendor	0.00	10.2	HHDT,MHDT
Architectural Coating	Hauling	0.00	20.0	HHDT
Architectural Coating	Onsite truck	—	—	HHDT

## 5.4. Vehicles

### 5.4.1. Construction Vehicle Control Strategies

Non-applicable. No control strategies activated by user.

## 5.5. Architectural Coatings

Phase Name	Residential Interior Area Coated (sq ft)	Residential Exterior Area Coated (sq ft)	Non-Residential Interior Area Coated (sq ft)	Non-Residential Exterior Area Coated (sq ft)	Parking Area Coated (sq ft)
Architectural Coating	2,542,995	847,665	0.00	0.00	—

## 5.6. Dust Mitigation

### 5.6.1. Construction Earthmoving Activities

Phase Name	Material Imported (cy)	Material Exported (cy)	Acres Graded (acres)	Material Demolished (sq. ft.)	Acres Paved (acres)
Site Preparation	—	—	100	0.00	—
Grading	—	—	335	0.00	—

Paving	0.00	0.00	0.00	0.00	7.10
--------	------	------	------	------	------

### 5.6.2. Construction Earthmoving Control Strategies

Control Strategies Applied	Frequency (per day)	PM10 Reduction	PM2.5 Reduction
Water Exposed Area	3	74%	74%

### 5.7. Construction Paving

Land Use	Area Paved (acres)	% Asphalt
Single Family Housing	7.10	0%

### 5.8. Construction Electricity Consumption and Emissions Factors

#### kWh per Year and Emission Factor (lb/MWh)

Year	kWh per Year	CO2	CH4	N2O
2024	0.00	532	0.03	< 0.005
2025	0.00	532	0.03	< 0.005

### 5.18. Vegetation

#### 5.18.1. Land Use Change

##### 5.18.1.1. Unmitigated

Vegetation Land Use Type	Vegetation Soil Type	Initial Acres	Final Acres
--------------------------	----------------------	---------------	-------------

#### 5.18.1. Biomass Cover Type

##### 5.18.1.1. Unmitigated



Biomass Cover Type	Initial Acres	Final Acres
--------------------	---------------	-------------

## 5.18.2. Sequestration

### 5.18.2.1. Unmitigated

Tree Type	Number	Electricity Saved (kWh/year)	Natural Gas Saved (btu/year)
-----------	--------	------------------------------	------------------------------

# 6. Climate Risk Detailed Report

## 6.1. Climate Risk Summary

Cal-Adapt midcentury 2040–2059 average projections for four hazards are reported below for your project location. These are under Representation Concentration Pathway (RCP) 8.5 which assumes GHG emissions will continue to rise strongly through 2050 and then plateau around 2100.

Climate Hazard	Result for Project Location	Unit
Temperature and Extreme Heat	19.8	annual days of extreme heat
Extreme Precipitation	3.10	annual days with precipitation above 20 mm
Sea Level Rise	0.00	meters of inundation depth
Wildfire	6.78	annual hectares burned

Temperature and Extreme Heat data are for grid cell in which your project are located. The projection is based on the 98th historical percentile of daily maximum/minimum temperatures from observed historical data (32 climate model ensemble from Cal-Adapt, 2040–2059 average under RCP 8.5). Each grid cell is 6 kilometers (km) by 6 km, or 3.7 miles (mi) by 3.7 mi.

Extreme Precipitation data are for the grid cell in which your project are located. The threshold of 20 mm is equivalent to about  $\frac{3}{4}$  an inch of rain, which would be light to moderate rainfall if received over a full day or heavy rain if received over a period of 2 to 4 hours. Each grid cell is 6 kilometers (km) by 6 km, or 3.7 miles (mi) by 3.7 mi.

Sea Level Rise data are for the grid cell in which your project are located. The projections are from Radke et al. (2017), as reported in Cal-Adapt (2040–2059 average under RCP 8.5), and consider different increments of sea level rise coupled with extreme storm events. Users may select from four model simulations to view the range in potential inundation depth for the grid cell. The four simulations make different assumptions about expected rainfall and temperature are: Warmer/drier (HadGEM2-ES), Cooler/wetter (CNRM-CM5), Average conditions (CanESM2), Range of different rainfall and temperature possibilities (MIROC5). Each grid cell is 50 meters (m) by 50 m, or about 164 feet (ft) by 164 ft.

Wildfire data are for the grid cell in which your project are located. The projections are from UC Davis, as reported in Cal-Adapt (2040–2059 average under RCP 8.5), and consider historical data of climate, vegetation, population density, and large (> 400 ha) fire history. Users may select from four model simulations to view the range in potential wildfire probabilities for the grid cell. The four simulations make different assumptions about expected rainfall and temperature are: Warmer/drier (HadGEM2-ES), Cooler/wetter (CNRM-CM5), Average conditions (CanESM2), Range of different rainfall and temperature possibilities (MIROC5). Each grid cell is 6 kilometers (km) by 6 km, or 3.7 miles (mi) by 3.7 mi.

## 6.2. Initial Climate Risk Scores

Climate Hazard	Exposure Score	Sensitivity Score	Adaptive Capacity Score	Vulnerability Score
----------------	----------------	-------------------	-------------------------	---------------------

Temperature and Extreme Heat	2	0	0	N/A
Extreme Precipitation	N/A	N/A	N/A	N/A
Sea Level Rise	1	0	0	N/A
Wildfire	1	0	0	N/A
Flooding	N/A	N/A	N/A	N/A
Drought	N/A	N/A	N/A	N/A
Snowpack	N/A	N/A	N/A	N/A
Air Quality	0	0	0	N/A

The sensitivity score reflects the extent to which a project would be adversely affected by exposure to a climate hazard. Exposure is rated on a scale of 1 to 5, with a score of 5 representing the greatest exposure.

The adaptive capacity of a project refers to its ability to manage and reduce vulnerabilities from projected climate hazards. Adaptive capacity is rated on a scale of 1 to 5, with a score of 5 representing the greatest ability to adapt.

The overall vulnerability scores are calculated based on the potential impacts and adaptive capacity assessments for each hazard. Scores do not include implementation of climate risk reduction measures.

### 6.3. Adjusted Climate Risk Scores

Climate Hazard	Exposure Score	Sensitivity Score	Adaptive Capacity Score	Vulnerability Score
Temperature and Extreme Heat	2	1	1	3
Extreme Precipitation	N/A	N/A	N/A	N/A
Sea Level Rise	1	1	1	2
Wildfire	1	1	1	2
Flooding	N/A	N/A	N/A	N/A
Drought	N/A	N/A	N/A	N/A
Snowpack	N/A	N/A	N/A	N/A
Air Quality	1	1	1	2

The sensitivity score reflects the extent to which a project would be adversely affected by exposure to a climate hazard. Exposure is rated on a scale of 1 to 5, with a score of 5 representing the greatest exposure.

The adaptive capacity of a project refers to its ability to manage and reduce vulnerabilities from projected climate hazards. Adaptive capacity is rated on a scale of 1 to 5, with a score of 5 representing the greatest ability to adapt.

The overall vulnerability scores are calculated based on the potential impacts and adaptive capacity assessments for each hazard. Scores include implementation of climate risk reduction measures.

## 6.4. Climate Risk Reduction Measures

# 7. Health and Equity Details

## 7.1. CalEnviroScreen 4.0 Scores

The maximum CalEnviroScreen score is 100. A high score (i.e., greater than 50) reflects a higher pollution burden compared to other census tracts in the state.

Indicator	Result for Project Census Tract
Exposure Indicators	—
AQ-Ozone	77.1
AQ-PM	93.4
AQ-DPM	57.1
Drinking Water	100.0
Lead Risk Housing	17.5
Pesticides	84.9
Toxic Releases	67.6
Traffic	18.1
Effect Indicators	—
CleanUp Sites	80.3
Groundwater	98.1
Haz Waste Facilities/Generators	86.6
Impaired Water Bodies	87.0
Solid Waste	98.9
Sensitive Population	—
Asthma	16.5
Cardio-vascular	29.1
Low Birth Weights	49.0
Socioeconomic Factor Indicators	—

Education	52.9
Housing	59.3
Linguistic	68.9
Poverty	35.4
Unemployment	36.4

## 7.2. Healthy Places Index Scores

The maximum Health Places Index score is 100. A high score (i.e., greater than 50) reflects healthier community conditions compared to other census tracts in the state.

Indicator	Result for Project Census Tract
Economic	—
Above Poverty	73.60451687
Employed	6.274862056
Education	—
Bachelor's or higher	64.85307327
High school enrollment	100
Preschool enrollment	66.93186193
Transportation	—
Auto Access	63.41588605
Active commuting	24.5989991
Social	—
2-parent households	66.95752598
Voting	70.69164635
Neighborhood	—
Alcohol availability	97.0101373
Park access	52.77813422
Retail density	10.02181445
Supermarket access	6.557166688

Tree canopy	8.238162453
Housing	—
Homeownership	60.78532016
Housing habitability	61.41408957
Low-inc homeowner severe housing cost burden	71.53856025
Low-inc renter severe housing cost burden	18.38829719
Uncrowded housing	64.30129603
Health Outcomes	—
Insured adults	73.78416528
Arthritis	95.7
Asthma ER Admissions	84.6
High Blood Pressure	97.7
Cancer (excluding skin)	89.7
Asthma	34.7
Coronary Heart Disease	98.7
Chronic Obstructive Pulmonary Disease	94.6
Diagnosed Diabetes	96.0
Life Expectancy at Birth	75.7
Cognitively Disabled	56.3
Physically Disabled	69.8
Heart Attack ER Admissions	68.4
Mental Health Not Good	54.9
Chronic Kidney Disease	97.1
Obesity	68.0
Pedestrian Injuries	19.6
Physical Health Not Good	86.2
Stroke	97.8

Health Risk Behaviors	—
Binge Drinking	28.2
Current Smoker	59.6
No Leisure Time for Physical Activity	76.7
Climate Change Exposures	—
Wildfire Risk	0.0
SLR Inundation Area	0.0
Children	9.0
Elderly	91.7
English Speaking	35.1
Foreign-born	48.1
Outdoor Workers	88.5
Climate Change Adaptive Capacity	—
Impervious Surface Cover	78.1
Traffic Density	21.6
Traffic Access	23.0
Other Indices	—
Hardship	45.2
Other Decision Support	—
2016 Voting	74.7

### 7.3. Overall Health & Equity Scores

Metric	Result for Project Census Tract
CalEnviroScreen 4.0 Score for Project Location (a)	72.0
Healthy Places Index Score for Project Location (b)	55.0
Project Located in a Designated Disadvantaged Community (Senate Bill 535)	No
Project Located in a Low-Income Community (Assembly Bill 1550)	No

Project Located in a Community Air Protection Program Community (Assembly Bill 617)	No
---	----

a: The maximum CalEnviroScreen score is 100. A high score (i.e., greater than 50) reflects a higher pollution burden compared to other census tracts in the state.

b: The maximum Health Places Index score is 100. A high score (i.e., greater than 50) reflects healthier community conditions compared to other census tracts in the state.

## 7.4. Health & Equity Measures

No Health & Equity Measures selected.

## 7.5. Evaluation Scorecard

Health and Equity Evaluation Scorecard not completed.

## 8. User Changes to Default Data

Screen	Justification
Land Use	Based on site plan
Construction: Construction Phases	Construction schedule based on information from Project team
Construction: Off-Road Equipment	Construction equipment based on info provided by the Project team
Construction: Dust From Material Movement	Assumes 5 acres will be graded per day
Construction: Trips and VMT	Vendor Trips adjusted based on CalEEMod defaults for Building Construction and number of days for Demolition, Site Preparation, Grading, and Building Construction.
Construction: Architectural Coatings	Project will use super-compliant architectural coatings

# 14252 Subarea 29 PA 34 Construction Mitigated Detailed Report

## Table of Contents

1. Basic Project Information
  - 1.1. Basic Project Information
  - 1.2. Land Use Types
  - 1.3. User-Selected Emission Reduction Measures by Emissions Sector
2. Emissions Summary
  - 2.1. Construction Emissions Compared Against Thresholds
  - 2.2. Construction Emissions by Year, Unmitigated
3. Construction Emissions Details
  - 3.1. Site Preparation (2023) - Unmitigated
  - 3.3. Grading (2023) - Unmitigated
  - 3.5. Building Construction (2024) - Unmitigated
  - 3.7. Building Construction (2025) - Unmitigated
  - 3.9. Paving (2025) - Unmitigated
  - 3.11. Architectural Coating (2025) - Unmitigated



#### 4. Operations Emissions Details

##### 4.10. Soil Carbon Accumulation By Vegetation Type

4.10.1. Soil Carbon Accumulation By Vegetation Type - Unmitigated

4.10.2. Above and Belowground Carbon Accumulation by Land Use Type - Unmitigated

4.10.3. Avoided and Sequestered Emissions by Species - Unmitigated

#### 5. Activity Data

##### 5.1. Construction Schedule

##### 5.2. Off-Road Equipment

5.2.1. Unmitigated

##### 5.3. Construction Vehicles

5.3.1. Unmitigated

##### 5.4. Vehicles

5.4.1. Construction Vehicle Control Strategies

##### 5.5. Architectural Coatings

##### 5.6. Dust Mitigation

5.6.1. Construction Earthmoving Activities

5.6.2. Construction Earthmoving Control Strategies

5.7. Construction Paving

5.8. Construction Electricity Consumption and Emissions Factors

5.18. Vegetation

5.18.1. Land Use Change

5.18.1.1. Unmitigated

5.18.1. Biomass Cover Type

5.18.1.1. Unmitigated

5.18.2. Sequestration

5.18.2.1. Unmitigated

6. Climate Risk Detailed Report

6.1. Climate Risk Summary

6.2. Initial Climate Risk Scores

6.3. Adjusted Climate Risk Scores

6.4. Climate Risk Reduction Measures

7. Health and Equity Details

7.1. CalEnviroScreen 4.0 Scores

7.2. Healthy Places Index Scores

7.3. Overall Health & Equity Scores

7.4. Health & Equity Measures

7.5. Evaluation Scorecard

8. User Changes to Default Data

# 1. Basic Project Information

## 1.1. Basic Project Information

Data Field	Value
Project Name	14252 Subarea 29 PA 34 Construction Mitigated
Lead Agency	—
Land Use Scale	Project/site
Analysis Level for Defaults	County
Windspeed (m/s)	2.60
Precipitation (days)	18.8
Location	33.98770141653418, -117.57358086057334
County	San Bernardino-South Coast
City	Ontario
Air District	South Coast AQMD
Air Basin	South Coast
TAZ	5260
EDFZ	10
Electric Utility	Southern California Edison
Gas Utility	Southern California Gas

## 1.2. Land Use Types

Land Use Subtype	Size	Unit	Lot Acreage	Building Area (sq ft)	Landscape Area (sq ft)	Special Landscape Area (sq ft)	Population	Description
Junior High School	1,200	Student	20.0	141,074	435,600	435,600	—	—

## 1.3. User-Selected Emission Reduction Measures by Emissions Sector

No measures selected

## 2. Emissions Summary

### 2.1. Construction Emissions Compared Against Thresholds

Criteria Pollutants (lb/day for daily, ton/yr for annual) and GHGs (lb/day for daily, MT/yr for annual)

Un/Mit.	TOG	ROG	NOx	CO	SO2	PM10E	PM10D	PM10T	PM2.5E	PM2.5D	PM2.5T	BCO2	NBCO2	CO2T	CH4	N2O	R	CO2e
Daily, Summer (Max)	—	—	—	—	—	—	—	—	—	—	—	—	—	—	—	—	—	—
Unmit.	1.32	2.56	30.3	38.0	0.06	1.07	3.82	4.30	0.96	1.81	2.24	—	7,041	7,041	0.29	0.14	5.54	7,070
Daily, Winter (Max)	—	—	—	—	—	—	—	—	—	—	—	—	—	—	—	—	—	—
Unmit.	1.30	2.53	30.3	37.6	0.06	1.07	2.94	4.01	0.96	1.04	2.00	—	7,016	7,016	0.29	0.14	0.14	7,044
Average Daily (Max)	—	—	—	—	—	—	—	—	—	—	—	—	—	—	—	—	—	—
Unmit.	0.76	1.05	12.3	17.8	0.03	0.27	0.68	0.95	0.25	0.16	0.41	—	3,259	3,259	0.15	0.09	1.43	3,291
Annual (Max)	—	—	—	—	—	—	—	—	—	—	—	—	—	—	—	—	—	—
Unmit.	0.14	0.19	2.24	3.25	< 0.005	0.05	0.12	0.17	0.05	0.03	0.08	—	540	540	0.02	0.01	0.24	545

### 2.2. Construction Emissions by Year, Unmitigated

Criteria Pollutants (lb/day for daily, ton/yr for annual) and GHGs (lb/day for daily, MT/yr for annual)

Year	TOG	ROG	NOx	CO	SO2	PM10E	PM10D	PM10T	PM2.5E	PM2.5D	PM2.5T	BCO2	NBCO2	CO2T	CH4	N2O	R	CO2e
Daily - Summer (Max)	—	—	—	—	—	—	—	—	—	—	—	—	—	—	—	—	—	—
2023	1.25	1.23	30.3	38.0	0.06	1.07	3.82	4.30	0.96	1.81	2.24	—	7,041	7,041	0.29	0.07	1.35	7,070
2024	1.07	0.96	15.5	23.5	0.03	0.36	0.90	1.26	0.33	0.22	0.55	—	4,265	4,265	0.19	0.12	4.72	4,311

2025	1.32	2.56	21.8	33.5	0.05	0.45	1.19	1.64	0.41	0.28	0.70	—	5,779	5,779	0.25	0.14	5.54	5,834
Daily - Winter (Max)	—	—	—	—	—	—	—	—	—	—	—	—	—	—	—	—	—	—
2023	1.24	1.23	30.3	37.6	0.06	1.07	2.94	4.01	0.96	1.04	2.00	—	7,016	7,016	0.29	0.07	0.04	7,044
2024	1.05	0.94	15.6	22.3	0.03	0.36	0.90	1.26	0.33	0.22	0.55	—	4,194	4,194	0.19	0.12	0.12	4,236
2025	1.30	2.53	21.8	31.9	0.05	0.45	1.19	1.64	0.41	0.28	0.70	—	5,684	5,684	0.25	0.14	0.14	5,734
Average Daily	—	—	—	—	—	—	—	—	—	—	—	—	—	—	—	—	—	—
2023	0.11	0.10	2.56	3.21	0.01	0.09	0.38	0.47	0.08	0.16	0.24	—	602	602	0.02	0.01	0.05	605
2024	0.32	0.29	4.76	6.87	0.01	0.11	0.27	0.38	0.10	0.07	0.17	—	1,284	1,284	0.06	0.04	0.62	1,297
2025	0.76	1.05	12.3	17.8	0.03	0.27	0.68	0.95	0.25	0.16	0.41	—	3,259	3,259	0.15	0.09	1.43	3,291
Annual	—	—	—	—	—	—	—	—	—	—	—	—	—	—	—	—	—	—
2023	0.02	0.02	0.47	0.59	< 0.005	0.02	0.07	0.09	0.01	0.03	0.04	—	99.7	99.7	< 0.005	< 0.005	0.01	100
2024	0.06	0.05	0.87	1.25	< 0.005	0.02	0.05	0.07	0.02	0.01	0.03	—	213	213	0.01	0.01	0.10	215
2025	0.14	0.19	2.24	3.25	< 0.005	0.05	0.12	0.17	0.05	0.03	0.08	—	540	540	0.02	0.01	0.24	545

### 3. Construction Emissions Details

#### 3.1. Site Preparation (2023) - Unmitigated

Criteria Pollutants (lb/day for daily, ton/yr for annual) and GHGs (lb/day for daily, MT/yr for annual)

Location	TOG	ROG	NOx	CO	SO2	PM10E	PM10D	PM10T	PM2.5E	PM2.5D	PM2.5T	BCO2	NBCO2	CO2T	CH4	N2O	R	CO2e
Onsite	—	—	—	—	—	—	—	—	—	—	—	—	—	—	—	—	—	—
Daily, Summer (Max)	—	—	—	—	—	—	—	—	—	—	—	—	—	—	—	—	—	—
Off-Road Equipment	0.57	0.57	14.9	18.3	0.03	0.48	—	0.48	0.43	—	0.43	—	3,454	3,454	0.14	0.03	—	3,466

Dust From Material Movement:	—	—	—	—	—	—	3.68	3.68	—	1.78	1.78	—	—	—	—	—	—	—
Onsite truck	0.00	0.00	0.00	0.00	0.00	0.00	0.00	0.00	0.00	0.00	0.00	—	0.00	0.00	0.00	0.00	0.00	0.00
Daily, Winter (Max)	—	—	—	—	—	—	—	—	—	—	—	—	—	—	—	—	—	—
Average Daily	—	—	—	—	—	—	—	—	—	—	—	—	—	—	—	—	—	—
Off-Road Equipment	0.03	0.03	0.81	1.01	< 0.005	0.03	—	0.03	0.02	—	0.02	—	189	189	0.01	< 0.005	—	190
Dust From Material Movement:	—	—	—	—	—	—	0.20	0.20	—	0.10	0.10	—	—	—	—	—	—	—
Onsite truck	0.00	0.00	0.00	0.00	0.00	0.00	0.00	0.00	0.00	0.00	0.00	—	0.00	0.00	0.00	0.00	0.00	0.00
Annual	—	—	—	—	—	—	—	—	—	—	—	—	—	—	—	—	—	—
Off-Road Equipment	0.01	0.01	0.15	0.18	< 0.005	< 0.005	—	< 0.005	< 0.005	—	< 0.005	—	31.3	31.3	< 0.005	< 0.005	—	31.4
Dust From Material Movement:	—	—	—	—	—	—	0.04	0.04	—	0.02	0.02	—	—	—	—	—	—	—
Onsite truck	0.00	0.00	0.00	0.00	0.00	0.00	0.00	0.00	0.00	0.00	0.00	—	0.00	0.00	0.00	0.00	0.00	0.00
Offsite	—	—	—	—	—	—	—	—	—	—	—	—	—	—	—	—	—	—
Daily, Summer (Max)	—	—	—	—	—	—	—	—	—	—	—	—	—	—	—	—	—	—
Worker	0.06	0.06	0.05	0.93	0.00	0.00	0.01	0.01	0.00	0.00	0.00	—	147	147	0.01	< 0.005	0.63	149
Vendor	< 0.005	< 0.005	0.04	0.02	< 0.005	< 0.005	< 0.005	< 0.005	< 0.005	< 0.005	< 0.005	—	31.7	31.7	< 0.005	< 0.005	0.09	33.2
Hauling	0.00	0.00	0.00	0.00	0.00	0.00	0.00	0.00	0.00	0.00	0.00	—	0.00	0.00	0.00	0.00	0.00	0.00

Daily, Winter (Max)	—	—	—	—	—	—	—	—	—	—	—	—	—	—	—	—	—	—
Average Daily	—	—	—	—	—	—	—	—	—	—	—	—	—	—	—	—	—	—
Worker	< 0.005	< 0.005	< 0.005	0.04	0.00	0.00	< 0.005	< 0.005	0.00	0.00	0.00	—	7.48	7.48	< 0.005	< 0.005	0.01	7.59
Vendor	< 0.005	< 0.005	< 0.005	< 0.005	< 0.005	< 0.005	< 0.005	< 0.005	< 0.005	< 0.005	< 0.005	—	1.74	1.74	< 0.005	< 0.005	< 0.005	1.82
Hauling	0.00	0.00	0.00	0.00	0.00	0.00	0.00	0.00	0.00	0.00	0.00	—	0.00	0.00	0.00	0.00	0.00	0.00
Annual	—	—	—	—	—	—	—	—	—	—	—	—	—	—	—	—	—	—
Worker	< 0.005	< 0.005	< 0.005	0.01	0.00	0.00	< 0.005	< 0.005	0.00	0.00	0.00	—	1.24	1.24	< 0.005	< 0.005	< 0.005	1.26
Vendor	< 0.005	< 0.005	< 0.005	< 0.005	< 0.005	< 0.005	< 0.005	< 0.005	< 0.005	< 0.005	< 0.005	—	0.29	0.29	< 0.005	< 0.005	< 0.005	0.30
Hauling	0.00	0.00	0.00	0.00	0.00	0.00	0.00	0.00	0.00	0.00	0.00	—	0.00	0.00	0.00	0.00	0.00	0.00

### 3.3. Grading (2023) - Unmitigated

Criteria Pollutants (lb/day for daily, ton/yr for annual) and GHGs (lb/day for daily, MT/yr for annual)

Location	TOG	ROG	NOx	CO	SO2	PM10E	PM10D	PM10T	PM2.5E	PM2.5D	PM2.5T	BCO2	NBCO2	CO2T	CH4	N2O	R	CO2e
Onsite	—	—	—	—	—	—	—	—	—	—	—	—	—	—	—	—	—	—
Daily, Summer (Max)	—	—	—	—	—	—	—	—	—	—	—	—	—	—	—	—	—	—
Off-Road Equipment	1.12	1.12	30.1	36.2	0.06	1.07	—	1.07	0.96	—	0.96	—	6,715	6,715	0.27	0.05	—	6,738
Dust From Material Movement	—	—	—	—	—	—	2.67	2.67	—	0.98	0.98	—	—	—	—	—	—	—
Onsite truck	0.00	0.00	0.00	0.00	0.00	0.00	0.00	0.00	0.00	0.00	0.00	—	0.00	0.00	0.00	0.00	0.00	0.00
Daily, Winter (Max)	—	—	—	—	—	—	—	—	—	—	—	—	—	—	—	—	—	—



Off-Road Equipment	1.12	1.12	30.1	36.2	0.06	1.07	—	1.07	0.96	—	0.96	—	6,715	6,715	0.27	0.05	—	6,738
Dust From Material Movement:	—	—	—	—	—	—	2.67	2.67	—	0.98	0.98	—	—	—	—	—	—	—
Onsite truck	0.00	0.00	0.00	0.00	0.00	0.00	0.00	0.00	0.00	0.00	0.00	—	0.00	0.00	0.00	0.00	0.00	0.00
Average Daily	—	—	—	—	—	—	—	—	—	—	—	—	—	—	—	—	—	—
Off-Road Equipment	0.06	0.06	1.73	2.08	< 0.005	0.06	—	0.06	0.06	—	0.06	—	386	386	0.02	< 0.005	—	388
Dust From Material Movement:	—	—	—	—	—	—	0.15	0.15	—	0.06	0.06	—	—	—	—	—	—	—
Onsite truck	0.00	0.00	0.00	0.00	0.00	0.00	0.00	0.00	0.00	0.00	0.00	—	0.00	0.00	0.00	0.00	0.00	0.00
Annual	—	—	—	—	—	—	—	—	—	—	—	—	—	—	—	—	—	—
Off-Road Equipment	0.01	0.01	0.32	0.38	< 0.005	0.01	—	0.01	0.01	—	0.01	—	64.0	64.0	< 0.005	< 0.005	—	64.2
Dust From Material Movement:	—	—	—	—	—	—	0.03	0.03	—	0.01	0.01	—	—	—	—	—	—	—
Onsite truck	0.00	0.00	0.00	0.00	0.00	0.00	0.00	0.00	0.00	0.00	0.00	—	0.00	0.00	0.00	0.00	0.00	0.00
Offsite	—	—	—	—	—	—	—	—	—	—	—	—	—	—	—	—	—	—
Daily, Summer (Max)	—	—	—	—	—	—	—	—	—	—	—	—	—	—	—	—	—	—
Worker	0.12	0.11	0.11	1.85	0.00	0.00	0.02	0.02	0.00	0.00	0.00	—	294	294	0.01	0.01	1.26	298
Vendor	< 0.005	< 0.005	0.04	0.02	< 0.005	< 0.005	< 0.005	< 0.005	< 0.005	< 0.005	< 0.005	—	31.7	31.7	< 0.005	< 0.005	0.09	33.2
Hauling	0.00	0.00	0.00	0.00	0.00	0.00	0.00	0.00	0.00	0.00	0.00	—	0.00	0.00	0.00	0.00	0.00	0.00

Daily, Winter (Max)	—	—	—	—	—	—	—	—	—	—	—	—	—	—	—	—	—	—
Worker	0.11	0.10	0.12	1.39	0.00	0.00	0.02	0.02	0.00	0.00	0.00	—	269	269	0.01	0.01	0.03	273
Vendor	< 0.005	< 0.005	0.04	0.02	< 0.005	< 0.005	< 0.005	< 0.005	< 0.005	< 0.005	< 0.005	—	31.7	31.7	< 0.005	< 0.005	< 0.005	33.2
Hauling	0.00	0.00	0.00	0.00	0.00	0.00	0.00	0.00	0.00	0.00	0.00	—	0.00	0.00	0.00	0.00	0.00	0.00
Average Daily	—	—	—	—	—	—	—	—	—	—	—	—	—	—	—	—	—	—
Worker	0.01	0.01	0.01	0.08	0.00	0.00	< 0.005	< 0.005	0.00	0.00	0.00	—	15.7	15.7	< 0.005	< 0.005	0.03	15.9
Vendor	< 0.005	< 0.005	< 0.005	< 0.005	< 0.005	< 0.005	< 0.005	< 0.005	< 0.005	< 0.005	< 0.005	—	1.82	1.82	< 0.005	< 0.005	< 0.005	1.91
Hauling	0.00	0.00	0.00	0.00	0.00	0.00	0.00	0.00	0.00	0.00	0.00	—	0.00	0.00	0.00	0.00	0.00	0.00
Annual	—	—	—	—	—	—	—	—	—	—	—	—	—	—	—	—	—	—
Worker	< 0.005	< 0.005	< 0.005	0.02	0.00	0.00	< 0.005	< 0.005	0.00	0.00	0.00	—	2.60	2.60	< 0.005	< 0.005	0.01	2.64
Vendor	< 0.005	< 0.005	< 0.005	< 0.005	< 0.005	< 0.005	< 0.005	< 0.005	< 0.005	< 0.005	< 0.005	—	0.30	0.30	< 0.005	< 0.005	< 0.005	0.32
Hauling	0.00	0.00	0.00	0.00	0.00	0.00	0.00	0.00	0.00	0.00	0.00	—	0.00	0.00	0.00	0.00	0.00	0.00

### 3.5. Building Construction (2024) - Unmitigated

Criteria Pollutants (lb/day for daily, ton/yr for annual) and GHGs (lb/day for daily, MT/yr for annual)

Location	TOG	ROG	NOx	CO	SO2	PM10E	PM10D	PM10T	PM2.5E	PM2.5D	PM2.5T	BCO2	NBCO2	CO2T	CH4	N2O	R	CO2e
Onsite	—	—	—	—	—	—	—	—	—	—	—	—	—	—	—	—	—	—
Daily, Summer (Max)	—	—	—	—	—	—	—	—	—	—	—	—	—	—	—	—	—	—
Off-Road Equipment	0.68	0.64	14.7	18.2	0.03	0.35	—	0.35	0.32	—	0.32	—	2,942	2,942	0.12	0.02	—	2,952
Onsite truck	0.00	0.00	0.00	0.00	0.00	0.00	0.00	0.00	0.00	0.00	0.00	—	0.00	0.00	0.00	0.00	0.00	0.00
Daily, Winter (Max)	—	—	—	—	—	—	—	—	—	—	—	—	—	—	—	—	—	—

Off-Road Equipment	0.68	0.64	14.7	18.2	0.03	0.35	—	0.35	0.32	—	0.32	—	2,942	2,942	0.12	0.02	—	2,952
Onsite truck	0.00	0.00	0.00	0.00	0.00	0.00	0.00	0.00	0.00	0.00	0.00	—	0.00	0.00	0.00	0.00	0.00	0.00
Average Daily	—	—	—	—	—	—	—	—	—	—	—	—	—	—	—	—	—	—
Off-Road Equipment	0.21	0.19	4.48	5.56	0.01	0.11	—	0.11	0.10	—	0.10	—	898	898	0.04	0.01	—	901
Onsite truck	0.00	0.00	0.00	0.00	0.00	0.00	0.00	0.00	0.00	0.00	0.00	—	0.00	0.00	0.00	0.00	0.00	0.00
Annual	—	—	—	—	—	—	—	—	—	—	—	—	—	—	—	—	—	—
Off-Road Equipment	0.04	0.04	0.82	1.02	< 0.005	0.02	—	0.02	0.02	—	0.02	—	149	149	0.01	< 0.005	—	149
Onsite truck	0.00	0.00	0.00	0.00	0.00	0.00	0.00	0.00	0.00	0.00	0.00	—	0.00	0.00	0.00	0.00	0.00	0.00
Offsite	—	—	—	—	—	—	—	—	—	—	—	—	—	—	—	—	—	—
Daily, Summer (Max)	—	—	—	—	—	—	—	—	—	—	—	—	—	—	—	—	—	—
Worker	0.34	0.31	0.29	5.01	0.00	0.00	0.05	0.05	0.00	0.00	0.00	—	853	853	0.04	0.03	3.41	866
Vendor	0.05	0.01	0.54	0.29	< 0.005	0.01	0.03	0.03	0.01	0.01	0.02	—	470	470	0.04	0.07	1.31	493
Hauling	0.00	0.00	0.00	0.00	0.00	0.00	0.00	0.00	0.00	0.00	0.00	—	0.00	0.00	0.00	0.00	0.00	0.00
Daily, Winter (Max)	—	—	—	—	—	—	—	—	—	—	—	—	—	—	—	—	—	—
Worker	0.32	0.29	0.34	3.79	0.00	0.00	0.05	0.05	0.00	0.00	0.00	—	782	782	0.04	0.03	0.09	792
Vendor	0.05	0.01	0.56	0.29	< 0.005	0.01	0.03	0.03	0.01	0.01	0.02	—	471	471	0.04	0.07	0.03	492
Hauling	0.00	0.00	0.00	0.00	0.00	0.00	0.00	0.00	0.00	0.00	0.00	—	0.00	0.00	0.00	0.00	0.00	0.00
Average Daily	—	—	—	—	—	—	—	—	—	—	—	—	—	—	—	—	—	—
Worker	0.10	0.09	0.10	1.21	0.00	0.00	0.01	0.01	0.00	0.00	0.00	—	242	242	0.01	0.01	0.45	245
Vendor	0.02	< 0.005	0.17	0.09	< 0.005	< 0.005	0.01	0.01	< 0.005	< 0.005	0.01	—	144	144	0.01	0.02	0.17	150

Hauling	0.00	0.00	0.00	0.00	0.00	0.00	0.00	0.00	0.00	0.00	0.00	—	0.00	0.00	0.00	0.00	0.00	0.00
Annual	—	—	—	—	—	—	—	—	—	—	—	—	—	—	—	—	—	—
Worker	0.02	0.02	0.02	0.22	0.00	0.00	< 0.005	< 0.005	0.00	0.00	0.00	—	40.1	40.1	< 0.005	< 0.005	0.07	40.6
Vendor	< 0.005	< 0.005	0.03	0.02	< 0.005	< 0.005	< 0.005	< 0.005	< 0.005	< 0.005	< 0.005	—	23.8	23.8	< 0.005	< 0.005	0.03	24.9
Hauling	0.00	0.00	0.00	0.00	0.00	0.00	0.00	0.00	0.00	0.00	0.00	—	0.00	0.00	0.00	0.00	0.00	0.00

### 3.7. Building Construction (2025) - Unmitigated

Criteria Pollutants (lb/day for daily, ton/yr for annual) and GHGs (lb/day for daily, MT/yr for annual)

Location	TOG	ROG	NOx	CO	SO2	PM10E	PM10D	PM10T	PM2.5E	PM2.5D	PM2.5T	BCO2	NBCO2	CO2T	CH4	N2O	R	CO2e
Onsite	—	—	—	—	—	—	—	—	—	—	—	—	—	—	—	—	—	—
Daily, Summer (Max)	—	—	—	—	—	—	—	—	—	—	—	—	—	—	—	—	—	—
Off-Road Equipment	0.68	0.63	14.7	18.2	0.03	0.35	—	0.35	0.32	—	0.32	—	2,942	2,942	0.12	0.02	—	2,952
Onsite truck	0.00	0.00	0.00	0.00	0.00	0.00	0.00	0.00	0.00	0.00	0.00	—	0.00	0.00	0.00	0.00	0.00	0.00
Daily, Winter (Max)	—	—	—	—	—	—	—	—	—	—	—	—	—	—	—	—	—	—
Off-Road Equipment	0.68	0.63	14.7	18.2	0.03	0.35	—	0.35	0.32	—	0.32	—	2,942	2,942	0.12	0.02	—	2,952
Onsite truck	0.00	0.00	0.00	0.00	0.00	0.00	0.00	0.00	0.00	0.00	0.00	—	0.00	0.00	0.00	0.00	0.00	0.00
Average Daily	—	—	—	—	—	—	—	—	—	—	—	—	—	—	—	—	—	—
Off-Road Equipment	0.46	0.43	10.0	12.4	0.02	0.24	—	0.24	0.22	—	0.22	—	2,009	2,009	0.08	0.02	—	2,016
Onsite truck	0.00	0.00	0.00	0.00	0.00	0.00	0.00	0.00	0.00	0.00	0.00	—	0.00	0.00	0.00	0.00	0.00	0.00
Annual	—	—	—	—	—	—	—	—	—	—	—	—	—	—	—	—	—	—

Off-Road Equipment	0.08	0.08	1.83	2.27	< 0.005	0.04	—	0.04	0.04	—	0.04	—	333	333	0.01	< 0.005	—	334
Onsite truck	0.00	0.00	0.00	0.00	0.00	0.00	0.00	0.00	0.00	0.00	0.00	—	0.00	0.00	0.00	0.00	0.00	0.00
Offsite	—	—	—	—	—	—	—	—	—	—	—	—	—	—	—	—	—	—
Daily, Summer (Max)	—	—	—	—	—	—	—	—	—	—	—	—	—	—	—	—	—	—
Worker	0.30	0.27	0.26	4.61	0.00	0.00	0.05	0.05	0.00	0.00	0.00	—	835	835	0.03	0.03	3.10	848
Vendor	0.05	0.01	0.51	0.28	< 0.005	0.01	0.03	0.03	0.01	0.01	0.02	—	463	463	0.04	0.07	1.30	486
Hauling	0.00	0.00	0.00	0.00	0.00	0.00	0.00	0.00	0.00	0.00	0.00	—	0.00	0.00	0.00	0.00	0.00	0.00
Daily, Winter (Max)	—	—	—	—	—	—	—	—	—	—	—	—	—	—	—	—	—	—
Worker	0.28	0.25	0.29	3.48	0.00	0.00	0.05	0.05	0.00	0.00	0.00	—	765	765	0.04	0.03	0.08	775
Vendor	0.05	0.01	0.54	0.28	< 0.005	0.01	0.03	0.03	0.01	0.01	0.02	—	463	463	0.04	0.07	0.03	485
Hauling	0.00	0.00	0.00	0.00	0.00	0.00	0.00	0.00	0.00	0.00	0.00	—	0.00	0.00	0.00	0.00	0.00	0.00
Average Daily	—	—	—	—	—	—	—	—	—	—	—	—	—	—	—	—	—	—
Worker	0.19	0.17	0.21	2.51	0.00	0.00	0.03	0.03	0.00	0.00	0.00	—	530	530	0.02	0.02	0.91	538
Vendor	0.03	0.01	0.37	0.19	< 0.005	< 0.005	0.02	0.02	< 0.005	0.01	0.01	—	316	316	0.02	0.05	0.39	331
Hauling	0.00	0.00	0.00	0.00	0.00	0.00	0.00	0.00	0.00	0.00	0.00	—	0.00	0.00	0.00	0.00	0.00	0.00
Annual	—	—	—	—	—	—	—	—	—	—	—	—	—	—	—	—	—	—
Worker	0.04	0.03	0.04	0.46	0.00	0.00	0.01	0.01	0.00	0.00	0.00	—	87.8	87.8	< 0.005	< 0.005	0.15	89.0
Vendor	0.01	< 0.005	0.07	0.03	< 0.005	< 0.005	< 0.005	< 0.005	< 0.005	< 0.005	< 0.005	—	52.3	52.3	< 0.005	0.01	0.06	54.9
Hauling	0.00	0.00	0.00	0.00	0.00	0.00	0.00	0.00	0.00	0.00	0.00	—	0.00	0.00	0.00	0.00	0.00	0.00

### 3.9. Paving (2025) - Unmitigated

Criteria Pollutants (lb/day for daily, ton/yr for annual) and GHGs (lb/day for daily, MT/yr for annual)

Location	TOG	ROG	NOx	CO	SO2	PM10E	PM10D	PM10T	PM2.5E	PM2.5D	PM2.5T	BCO2	NBCO2	CO2T	CH4	N2O	R	CO2e
----------	-----	-----	-----	----	-----	-------	-------	-------	--------	--------	--------	------	-------	------	-----	-----	---	------

Onsite	—	—	—	—	—	—	—	—	—	—	—	—	—	—	—	—	—	—
Daily, Summer (Max)	—	—	—	—	—	—	—	—	—	—	—	—	—	—	—	—	—	—
Off-Road Equipment	0.16	0.16	4.82	7.39	0.01	0.05	—	0.05	0.05	—	0.05	—	1,054	1,054	0.04	0.01	—	1,058
Paving	—	0.00	—	—	—	—	—	—	—	—	—	—	—	—	—	—	—	—
Onsite truck	0.00	0.00	0.00	0.00	0.00	0.00	0.00	0.00	0.00	0.00	0.00	—	0.00	0.00	0.00	0.00	0.00	0.00
Daily, Winter (Max)	—	—	—	—	—	—	—	—	—	—	—	—	—	—	—	—	—	—
Off-Road Equipment	0.16	0.16	4.82	7.39	0.01	0.05	—	0.05	0.05	—	0.05	—	1,054	1,054	0.04	0.01	—	1,058
Paving	—	0.00	—	—	—	—	—	—	—	—	—	—	—	—	—	—	—	—
Onsite truck	0.00	0.00	0.00	0.00	0.00	0.00	0.00	0.00	0.00	0.00	0.00	—	0.00	0.00	0.00	0.00	0.00	0.00
Average Daily	—	—	—	—	—	—	—	—	—	—	—	—	—	—	—	—	—	—
Off-Road Equipment	0.04	0.04	1.28	1.96	< 0.005	0.01	—	0.01	0.01	—	0.01	—	280	280	0.01	< 0.005	—	281
Paving	—	0.00	—	—	—	—	—	—	—	—	—	—	—	—	—	—	—	—
Onsite truck	0.00	0.00	0.00	0.00	0.00	0.00	0.00	0.00	0.00	0.00	0.00	—	0.00	0.00	0.00	0.00	0.00	0.00
Annual	—	—	—	—	—	—	—	—	—	—	—	—	—	—	—	—	—	—
Off-Road Equipment	0.01	0.01	0.23	0.36	< 0.005	< 0.005	—	< 0.005	< 0.005	—	< 0.005	—	46.4	46.4	< 0.005	< 0.005	—	46.5
Paving	—	0.00	—	—	—	—	—	—	—	—	—	—	—	—	—	—	—	—
Onsite truck	0.00	0.00	0.00	0.00	0.00	0.00	0.00	0.00	0.00	0.00	0.00	—	0.00	0.00	0.00	0.00	0.00	0.00
Offsite	—	—	—	—	—	—	—	—	—	—	—	—	—	—	—	—	—	—

Daily, Summer (Max)	—	—	—	—	—	—	—	—	—	—	—	—	—	—	—	—	—	—
Worker	0.05	0.05	0.04	0.78	0.00	0.00	0.01	0.01	0.00	0.00	0.00	—	141	141	0.01	< 0.005	0.52	143
Vendor	0.00	0.00	0.00	0.00	0.00	0.00	0.00	0.00	0.00	0.00	0.00	—	0.00	0.00	0.00	0.00	0.00	0.00
Hauling	0.00	0.00	0.00	0.00	0.00	0.00	0.00	0.00	0.00	0.00	0.00	—	0.00	0.00	0.00	0.00	0.00	0.00
Daily, Winter (Max)	—	—	—	—	—	—	—	—	—	—	—	—	—	—	—	—	—	—
Worker	0.05	0.04	0.05	0.59	0.00	0.00	0.01	0.01	0.00	0.00	0.00	—	129	129	0.01	< 0.005	0.01	131
Vendor	0.00	0.00	0.00	0.00	0.00	0.00	0.00	0.00	0.00	0.00	0.00	—	0.00	0.00	0.00	0.00	0.00	0.00
Hauling	0.00	0.00	0.00	0.00	0.00	0.00	0.00	0.00	0.00	0.00	0.00	—	0.00	0.00	0.00	0.00	0.00	0.00
Average Daily	—	—	—	—	—	—	—	—	—	—	—	—	—	—	—	—	—	—
Worker	0.01	0.01	0.01	0.16	0.00	0.00	< 0.005	< 0.005	0.00	0.00	0.00	—	34.8	34.8	< 0.005	< 0.005	0.06	35.3
Vendor	0.00	0.00	0.00	0.00	0.00	0.00	0.00	0.00	0.00	0.00	0.00	—	0.00	0.00	0.00	0.00	0.00	0.00
Hauling	0.00	0.00	0.00	0.00	0.00	0.00	0.00	0.00	0.00	0.00	0.00	—	0.00	0.00	0.00	0.00	0.00	0.00
Annual	—	—	—	—	—	—	—	—	—	—	—	—	—	—	—	—	—	—
Worker	< 0.005	< 0.005	< 0.005	0.03	0.00	0.00	< 0.005	< 0.005	0.00	0.00	0.00	—	5.76	5.76	< 0.005	< 0.005	0.01	5.85
Vendor	0.00	0.00	0.00	0.00	0.00	0.00	0.00	0.00	0.00	0.00	0.00	—	0.00	0.00	0.00	0.00	0.00	0.00
Hauling	0.00	0.00	0.00	0.00	0.00	0.00	0.00	0.00	0.00	0.00	0.00	—	0.00	0.00	0.00	0.00	0.00	0.00

### 3.11. Architectural Coating (2025) - Unmitigated

Criteria Pollutants (lb/day for daily, ton/yr for annual) and GHGs (lb/day for daily, MT/yr for annual)

Location	TOG	ROG	NOx	CO	SO2	PM10E	PM10D	PM10T	PM2.5E	PM2.5D	PM2.5T	BCO2	NBCO2	CO2T	CH4	N2O	R	CO2e
Onsite	—	—	—	—	—	—	—	—	—	—	—	—	—	—	—	—	—	—
Daily, Summer (Max)	—	—	—	—	—	—	—	—	—	—	—	—	—	—	—	—	—	—

Off-Road Equipment	0.03	0.03	1.43	1.28	< 0.005	0.04	—	0.04	0.04	—	0.04	—	178	178	0.01	< 0.005	—	179
Architectural Coatings	—	1.35	—	—	—	—	—	—	—	—	—	—	—	—	—	—	—	—
Onsite truck	0.00	0.00	0.00	0.00	0.00	0.00	0.00	0.00	0.00	0.00	0.00	—	0.00	0.00	0.00	0.00	0.00	0.00
Daily, Winter (Max)	—	—	—	—	—	—	—	—	—	—	—	—	—	—	—	—	—	—
Off-Road Equipment	0.03	0.03	1.43	1.28	< 0.005	0.04	—	0.04	0.04	—	0.04	—	178	178	0.01	< 0.005	—	179
Architectural Coatings	—	1.35	—	—	—	—	—	—	—	—	—	—	—	—	—	—	—	—
Onsite truck	0.00	0.00	0.00	0.00	0.00	0.00	0.00	0.00	0.00	0.00	0.00	—	0.00	0.00	0.00	0.00	0.00	0.00
Average Daily	—	—	—	—	—	—	—	—	—	—	—	—	—	—	—	—	—	—
Off-Road Equipment	0.01	0.01	0.38	0.34	< 0.005	0.01	—	0.01	0.01	—	0.01	—	47.3	47.3	< 0.005	< 0.005	—	47.5
Architectural Coatings	—	0.36	—	—	—	—	—	—	—	—	—	—	—	—	—	—	—	—
Onsite truck	0.00	0.00	0.00	0.00	0.00	0.00	0.00	0.00	0.00	0.00	0.00	—	0.00	0.00	0.00	0.00	0.00	0.00
Annual	—	—	—	—	—	—	—	—	—	—	—	—	—	—	—	—	—	—
Off-Road Equipment	< 0.005	< 0.005	0.07	0.06	< 0.005	< 0.005	—	< 0.005	< 0.005	—	< 0.005	—	7.83	7.83	< 0.005	< 0.005	—	7.86
Architectural Coatings	—	0.07	—	—	—	—	—	—	—	—	—	—	—	—	—	—	—	—
Onsite truck	0.00	0.00	0.00	0.00	0.00	0.00	0.00	0.00	0.00	0.00	0.00	—	0.00	0.00	0.00	0.00	0.00	0.00
Offsite	—	—	—	—	—	—	—	—	—	—	—	—	—	—	—	—	—	—



Daily, Summer (Max)	—	—	—	—	—	—	—	—	—	—	—	—	—	—	—	—	—	—
Worker	0.06	0.05	0.05	0.92	0.00	0.00	0.01	0.01	0.00	0.00	0.00	—	167	167	0.01	0.01	0.62	170
Vendor	0.00	0.00	0.00	0.00	0.00	0.00	0.00	0.00	0.00	0.00	0.00	—	0.00	0.00	0.00	0.00	0.00	0.00
Hauling	0.00	0.00	0.00	0.00	0.00	0.00	0.00	0.00	0.00	0.00	0.00	—	0.00	0.00	0.00	0.00	0.00	0.00
Daily, Winter (Max)	—	—	—	—	—	—	—	—	—	—	—	—	—	—	—	—	—	—
Worker	0.06	0.05	0.06	0.70	0.00	0.00	0.01	0.01	0.00	0.00	0.00	—	153	153	0.01	0.01	0.02	155
Vendor	0.00	0.00	0.00	0.00	0.00	0.00	0.00	0.00	0.00	0.00	0.00	—	0.00	0.00	0.00	0.00	0.00	0.00
Hauling	0.00	0.00	0.00	0.00	0.00	0.00	0.00	0.00	0.00	0.00	0.00	—	0.00	0.00	0.00	0.00	0.00	0.00
Average Daily	—	—	—	—	—	—	—	—	—	—	—	—	—	—	—	—	—	—
Worker	0.01	0.01	0.02	0.20	0.00	0.00	< 0.005	< 0.005	0.00	0.00	0.00	—	41.3	41.3	< 0.005	< 0.005	0.07	41.8
Vendor	0.00	0.00	0.00	0.00	0.00	0.00	0.00	0.00	0.00	0.00	0.00	—	0.00	0.00	0.00	0.00	0.00	0.00
Hauling	0.00	0.00	0.00	0.00	0.00	0.00	0.00	0.00	0.00	0.00	0.00	—	0.00	0.00	0.00	0.00	0.00	0.00
Annual	—	—	—	—	—	—	—	—	—	—	—	—	—	—	—	—	—	—
Worker	< 0.005	< 0.005	< 0.005	0.04	0.00	0.00	< 0.005	< 0.005	0.00	0.00	0.00	—	6.83	6.83	< 0.005	< 0.005	0.01	6.93
Vendor	0.00	0.00	0.00	0.00	0.00	0.00	0.00	0.00	0.00	0.00	0.00	—	0.00	0.00	0.00	0.00	0.00	0.00
Hauling	0.00	0.00	0.00	0.00	0.00	0.00	0.00	0.00	0.00	0.00	0.00	—	0.00	0.00	0.00	0.00	0.00	0.00

## 4. Operations Emissions Details

### 4.10. Soil Carbon Accumulation By Vegetation Type

#### 4.10.1. Soil Carbon Accumulation By Vegetation Type - Unmitigated

Criteria Pollutants (lb/day for daily, ton/yr for annual) and GHGs (lb/day for daily, MT/yr for annual)

Vegetation	TOG	ROG	NOx	CO	SO2	PM10E	PM10D	PM10T	PM2.5E	PM2.5D	PM2.5T	BCO2	NBCO2	CO2T	CH4	N2O	R	CO2e
------------	-----	-----	-----	----	-----	-------	-------	-------	--------	--------	--------	------	-------	------	-----	-----	---	------

Daily, Summer (Max)	—	—	—	—	—	—	—	—	—	—	—	—	—	—	—	—	—	—
Total	—	—	—	—	—	—	—	—	—	—	—	—	—	—	—	—	—	—
Daily, Winter (Max)	—	—	—	—	—	—	—	—	—	—	—	—	—	—	—	—	—	—
Total	—	—	—	—	—	—	—	—	—	—	—	—	—	—	—	—	—	—
Annual	—	—	—	—	—	—	—	—	—	—	—	—	—	—	—	—	—	—
Total	—	—	—	—	—	—	—	—	—	—	—	—	—	—	—	—	—	—

4.10.2. Above and Belowground Carbon Accumulation by Land Use Type - Unmitigated

Criteria Pollutants (lb/day for daily, ton/yr for annual) and GHGs (lb/day for daily, MT/yr for annual)

Land Use	TOG	ROG	NOx	CO	SO2	PM10E	PM10D	PM10T	PM2.5E	PM2.5D	PM2.5T	BCO2	NBCO2	CO2T	CH4	N2O	R	CO2e
Daily, Summer (Max)	—	—	—	—	—	—	—	—	—	—	—	—	—	—	—	—	—	—
Total	—	—	—	—	—	—	—	—	—	—	—	—	—	—	—	—	—	—
Daily, Winter (Max)	—	—	—	—	—	—	—	—	—	—	—	—	—	—	—	—	—	—
Total	—	—	—	—	—	—	—	—	—	—	—	—	—	—	—	—	—	—
Annual	—	—	—	—	—	—	—	—	—	—	—	—	—	—	—	—	—	—
Total	—	—	—	—	—	—	—	—	—	—	—	—	—	—	—	—	—	—

4.10.3. Avoided and Sequestered Emissions by Species - Unmitigated

Criteria Pollutants (lb/day for daily, ton/yr for annual) and GHGs (lb/day for daily, MT/yr for annual)

Species	TOG	ROG	NOx	CO	SO2	PM10E	PM10D	PM10T	PM2.5E	PM2.5D	PM2.5T	BCO2	NBCO2	CO2T	CH4	N2O	R	CO2e
---------	-----	-----	-----	----	-----	-------	-------	-------	--------	--------	--------	------	-------	------	-----	-----	---	------

Daily, Summer (Max)	—	—	—	—	—	—	—	—	—	—	—	—	—	—	—	—	—	—
Avoided	—	—	—	—	—	—	—	—	—	—	—	—	—	—	—	—	—	—
Subtotal	—	—	—	—	—	—	—	—	—	—	—	—	—	—	—	—	—	—
Sequestered	—	—	—	—	—	—	—	—	—	—	—	—	—	—	—	—	—	—
Subtotal	—	—	—	—	—	—	—	—	—	—	—	—	—	—	—	—	—	—
Removed	—	—	—	—	—	—	—	—	—	—	—	—	—	—	—	—	—	—
Subtotal	—	—	—	—	—	—	—	—	—	—	—	—	—	—	—	—	—	—
—	—	—	—	—	—	—	—	—	—	—	—	—	—	—	—	—	—	—
Daily, Winter (Max)	—	—	—	—	—	—	—	—	—	—	—	—	—	—	—	—	—	—
Avoided	—	—	—	—	—	—	—	—	—	—	—	—	—	—	—	—	—	—
Subtotal	—	—	—	—	—	—	—	—	—	—	—	—	—	—	—	—	—	—
Sequestered	—	—	—	—	—	—	—	—	—	—	—	—	—	—	—	—	—	—
Subtotal	—	—	—	—	—	—	—	—	—	—	—	—	—	—	—	—	—	—
Removed	—	—	—	—	—	—	—	—	—	—	—	—	—	—	—	—	—	—
Subtotal	—	—	—	—	—	—	—	—	—	—	—	—	—	—	—	—	—	—
—	—	—	—	—	—	—	—	—	—	—	—	—	—	—	—	—	—	—
Annual	—	—	—	—	—	—	—	—	—	—	—	—	—	—	—	—	—	—
Avoided	—	—	—	—	—	—	—	—	—	—	—	—	—	—	—	—	—	—
Subtotal	—	—	—	—	—	—	—	—	—	—	—	—	—	—	—	—	—	—
Sequestered	—	—	—	—	—	—	—	—	—	—	—	—	—	—	—	—	—	—
Subtotal	—	—	—	—	—	—	—	—	—	—	—	—	—	—	—	—	—	—

Remove d	—	—	—	—	—	—	—	—	—	—	—	—	—	—	—	—	—	—
Subtotal	—	—	—	—	—	—	—	—	—	—	—	—	—	—	—	—	—	—
—	—	—	—	—	—	—	—	—	—	—	—	—	—	—	—	—	—	—

## 5. Activity Data

### 5.1. Construction Schedule

Phase Name	Phase Type	Start Date	End Date	Days Per Week	Work Days per Phase	Phase Description
Site Preparation	Site Preparation	4/1/2023	4/30/2023	5.00	20.0	—
Grading	Grading	9/1/2023	10/1/2023	5.00	21.0	—
Building Construction	Building Construction	7/29/2024	12/15/2025	5.00	361	—
Paving	Paving	8/1/2025	12/15/2025	5.00	97.0	—
Architectural Coating	Architectural Coating	8/1/2025	12/15/2025	5.00	97.0	—

### 5.2. Off-Road Equipment

#### 5.2.1. Unmitigated

Phase Name	Equipment Type	Fuel Type	Engine Tier	Number per Day	Hours Per Day	Horsepower	Load Factor
Site Preparation	Rubber Tired Dozers	Diesel	Tier 3	2.00	8.00	367	0.40
Grading	Excavators	Diesel	Tier 4 Interim	2.00	8.00	36.0	0.38
Grading	Graders	Diesel	Tier 3	1.00	8.00	148	0.41
Grading	Rubber Tired Dozers	Diesel	Tier 3	1.00	8.00	367	0.40
Grading	Scrapers	Diesel	Tier 3	2.00	8.00	423	0.48
Building Construction	Cranes	Diesel	Tier 3	1.00	8.00	367	0.29
Building Construction	Forklifts	Diesel	Tier 4 Interim	3.00	8.00	82.0	0.20
Building Construction	Generator Sets	Diesel	Tier 4 Interim	2.00	8.00	14.0	0.74

Building Construction	Tractors/Loaders/Backh	Diesel	Tier 4 Interim	3.00	8.00	84.0	0.37
Building Construction	Welders	Diesel	Tier 4 Interim	2.00	8.00	46.0	0.45
Paving	Pavers	Diesel	Tier 4 Interim	1.00	8.00	81.0	0.42
Paving	Paving Equipment	Diesel	Tier 4 Interim	2.00	8.00	89.0	0.36
Paving	Rollers	Diesel	Tier 4 Interim	1.00	8.00	36.0	0.38
Architectural Coating	Air Compressors	Diesel	Tier 4 Interim	1.00	8.00	37.0	0.48
Site Preparation	Crawler Tractors	Diesel	Tier 4 Interim	2.00	8.00	87.0	0.43
Grading	Crawler Tractors	Diesel	Tier 4 Interim	2.00	8.00	87.0	0.43

## 5.3. Construction Vehicles

### 5.3.1. Unmitigated

Phase Name	Trip Type	One-Way Trips per Day	Miles per Trip	Vehicle Mix
Site Preparation	—	—	—	—
Site Preparation	Worker	10.0	18.5	LDA,LDT1,LDT2
Site Preparation	Vendor	1.00	10.2	HHDT,MHDT
Site Preparation	Hauling	0.00	20.0	HHDT
Site Preparation	Onsite truck	—	—	HHDT
Grading	—	—	—	—
Grading	Worker	20.0	18.5	LDA,LDT1,LDT2
Grading	Vendor	1.00	10.2	HHDT,MHDT
Grading	Hauling	0.00	20.0	HHDT
Grading	Onsite truck	—	—	HHDT
Building Construction	—	—	—	—
Building Construction	Worker	59.3	18.5	LDA,LDT1,LDT2
Building Construction	Vendor	15.0	10.2	HHDT,MHDT
Building Construction	Hauling	0.00	20.0	HHDT

Building Construction	Onsite truck	—	—	HHDT
Paving	—	—	—	—
Paving	Worker	10.0	18.5	LDA,LDT1,LDT2
Paving	Vendor	0.00	10.2	HHDT,MHDT
Paving	Hauling	0.00	20.0	HHDT
Paving	Onsite truck	—	—	HHDT
Architectural Coating	—	—	—	—
Architectural Coating	Worker	11.9	18.5	LDA,LDT1,LDT2
Architectural Coating	Vendor	0.00	10.2	HHDT,MHDT
Architectural Coating	Hauling	0.00	20.0	HHDT
Architectural Coating	Onsite truck	—	—	HHDT

## 5.4. Vehicles

### 5.4.1. Construction Vehicle Control Strategies

Non-applicable. No control strategies activated by user.

## 5.5. Architectural Coatings

Phase Name	Residential Interior Area Coated (sq ft)	Residential Exterior Area Coated (sq ft)	Non-Residential Interior Area Coated (sq ft)	Non-Residential Exterior Area Coated (sq ft)	Parking Area Coated (sq ft)
Architectural Coating	0.00	0.00	211,611	70,537	—

## 5.6. Dust Mitigation

### 5.6.1. Construction Earthmoving Activities

Phase Name	Material Imported (cy)	Material Exported (cy)	Acres Graded (acres)	Material Demolished (sq. ft.)	Acres Paved (acres)
Site Preparation	—	—	100	0.00	—
Grading	—	—	105	0.00	—

Paving	0.00	0.00	0.00	0.00	0.00
--------	------	------	------	------	------

### 5.6.2. Construction Earthmoving Control Strategies

Control Strategies Applied	Frequency (per day)	PM10 Reduction	PM2.5 Reduction
Water Exposed Area	3	74%	74%

### 5.7. Construction Paving

Land Use	Area Paved (acres)	% Asphalt
Junior High School	0.00	0%

### 5.8. Construction Electricity Consumption and Emissions Factors

#### kWh per Year and Emission Factor (lb/MWh)

Year	kWh per Year	CO2	CH4	N2O
2023	0.00	532	0.03	< 0.005
2024	0.00	532	0.03	< 0.005
2025	0.00	532	0.03	< 0.005

### 5.18. Vegetation

#### 5.18.1. Land Use Change

##### 5.18.1.1. Unmitigated

Vegetation Land Use Type	Vegetation Soil Type	Initial Acres	Final Acres
--------------------------	----------------------	---------------	-------------

##### 5.18.1.1. Biomass Cover Type

### 5.18.1.1. Unmitigated

Biomass Cover Type	Initial Acres	Final Acres
--------------------	---------------	-------------

### 5.18.2. Sequestration

#### 5.18.2.1. Unmitigated

Tree Type	Number	Electricity Saved (kWh/year)	Natural Gas Saved (btu/year)
-----------	--------	------------------------------	------------------------------

## 6. Climate Risk Detailed Report

### 6.1. Climate Risk Summary

Cal-Adapt midcentury 2040–2059 average projections for four hazards are reported below for your project location. These are under Representation Concentration Pathway (RCP) 8.5 which assumes GHG emissions will continue to rise strongly through 2050 and then plateau around 2100.

Climate Hazard	Result for Project Location	Unit
Temperature and Extreme Heat	19.8	annual days of extreme heat
Extreme Precipitation	3.10	annual days with precipitation above 20 mm
Sea Level Rise	0.00	meters of inundation depth
Wildfire	6.78	annual hectares burned

Temperature and Extreme Heat data are for grid cell in which your project are located. The projection is based on the 98th historical percentile of daily maximum/minimum temperatures from observed historical data (32 climate model ensemble from Cal-Adapt, 2040–2059 average under RCP 8.5). Each grid cell is 6 kilometers (km) by 6 km, or 3.7 miles (mi) by 3.7 mi.

Extreme Precipitation data are for the grid cell in which your project are located. The threshold of 20 mm is equivalent to about  $\frac{3}{4}$  an inch of rain, which would be light to moderate rainfall if received over a full day or heavy rain if received over a period of 2 to 4 hours. Each grid cell is 6 kilometers (km) by 6 km, or 3.7 miles (mi) by 3.7 mi.

Sea Level Rise data are for the grid cell in which your project are located. The projections are from Radke et al. (2017), as reported in Cal-Adapt (2040–2059 average under RCP 8.5), and consider different increments of sea level rise coupled with extreme storm events. Users may select from four model simulations to view the range in potential inundation depth for the grid cell. The four simulations make different assumptions about expected rainfall and temperature are: Warmer/drier (HadGEM2-ES), Cooler/wetter (CNRM-CM5), Average conditions (CanESM2), Range of different rainfall and temperature possibilities (MIROC5). Each grid cell is 50 meters (m) by 50 m, or about 164 feet (ft) by 164 ft.

Wildfire data are for the grid cell in which your project are located. The projections are from UC Davis, as reported in Cal-Adapt (2040–2059 average under RCP 8.5), and consider historical data of climate, vegetation, population density, and large (> 400 ha) fire history. Users may select from four model simulations to view the range in potential wildfire probabilities for the grid cell. The four simulations make different assumptions about expected rainfall and temperature are: Warmer/drier (HadGEM2-ES), Cooler/wetter (CNRM-CM5), Average conditions (CanESM2), Range of different rainfall and temperature possibilities (MIROC5). Each grid cell is 6 kilometers (km) by 6 km, or 3.7 miles (mi) by 3.7 mi.



## 6.2. Initial Climate Risk Scores

Climate Hazard	Exposure Score	Sensitivity Score	Adaptive Capacity Score	Vulnerability Score
Temperature and Extreme Heat	2	0	0	N/A
Extreme Precipitation	N/A	N/A	N/A	N/A
Sea Level Rise	1	0	0	N/A
Wildfire	1	0	0	N/A
Flooding	N/A	N/A	N/A	N/A
Drought	N/A	N/A	N/A	N/A
Snowpack	N/A	N/A	N/A	N/A
Air Quality	0	0	0	N/A

The sensitivity score reflects the extent to which a project would be adversely affected by exposure to a climate hazard. Exposure is rated on a scale of 1 to 5, with a score of 5 representing the greatest exposure.

The adaptive capacity of a project refers to its ability to manage and reduce vulnerabilities from projected climate hazards. Adaptive capacity is rated on a scale of 1 to 5, with a score of 5 representing the greatest ability to adapt.

The overall vulnerability scores are calculated based on the potential impacts and adaptive capacity assessments for each hazard. Scores do not include implementation of climate risk reduction measures.

## 6.3. Adjusted Climate Risk Scores

Climate Hazard	Exposure Score	Sensitivity Score	Adaptive Capacity Score	Vulnerability Score
Temperature and Extreme Heat	2	1	1	3
Extreme Precipitation	N/A	N/A	N/A	N/A
Sea Level Rise	1	1	1	2
Wildfire	1	1	1	2
Flooding	N/A	N/A	N/A	N/A
Drought	N/A	N/A	N/A	N/A
Snowpack	N/A	N/A	N/A	N/A
Air Quality	1	1	1	2

The sensitivity score reflects the extent to which a project would be adversely affected by exposure to a climate hazard. Exposure is rated on a scale of 1 to 5, with a score of 5 representing the greatest exposure.

The adaptive capacity of a project refers to its ability to manage and reduce vulnerabilities from projected climate hazards. Adaptive capacity is rated on a scale of 1 to 5, with a score of 5 representing the greatest ability to adapt.

The overall vulnerability scores are calculated based on the potential impacts and adaptive capacity assessments for each hazard. Scores include implementation of climate risk reduction measures.

## 6.4. Climate Risk Reduction Measures

# 7. Health and Equity Details

## 7.1. CalEnviroScreen 4.0 Scores

The maximum CalEnviroScreen score is 100. A high score (i.e., greater than 50) reflects a higher pollution burden compared to other census tracts in the state.

Indicator	Result for Project Census Tract
Exposure Indicators	—
AQ-Ozone	77.1
AQ-PM	93.4
AQ-DPM	57.1
Drinking Water	100.0
Lead Risk Housing	17.5
Pesticides	84.9
Toxic Releases	67.6
Traffic	18.1
Effect Indicators	—
CleanUp Sites	80.3
Groundwater	98.1
Haz Waste Facilities/Generators	86.6
Impaired Water Bodies	87.0
Solid Waste	98.9
Sensitive Population	—
Asthma	16.5
Cardio-vascular	29.1

Low Birth Weights	49.0
Socioeconomic Factor Indicators	—
Education	52.9
Housing	59.3
Linguistic	68.9
Poverty	35.4
Unemployment	36.4

## 7.2. Healthy Places Index Scores

The maximum Health Places Index score is 100. A high score (i.e., greater than 50) reflects healthier community conditions compared to other census tracts in the state.

Indicator	Result for Project Census Tract
Economic	—
Above Poverty	73.60451687
Employed	6.274862056
Education	—
Bachelor's or higher	64.85307327
High school enrollment	100
Preschool enrollment	66.93186193
Transportation	—
Auto Access	63.41588605
Active commuting	24.5989991
Social	—
2-parent households	66.95752598
Voting	70.69164635
Neighborhood	—
Alcohol availability	97.0101373
Park access	52.77813422

Retail density	10.02181445
Supermarket access	6.557166688
Tree canopy	8.238162453
Housing	—
Homeownership	60.78532016
Housing habitability	61.41408957
Low-inc homeowner severe housing cost burden	71.53856025
Low-inc renter severe housing cost burden	18.38829719
Uncrowded housing	64.30129603
Health Outcomes	—
Insured adults	73.78416528
Arthritis	95.7
Asthma ER Admissions	84.6
High Blood Pressure	97.7
Cancer (excluding skin)	89.7
Asthma	34.7
Coronary Heart Disease	98.7
Chronic Obstructive Pulmonary Disease	94.6
Diagnosed Diabetes	96.0
Life Expectancy at Birth	75.7
Cognitively Disabled	56.3
Physically Disabled	69.8
Heart Attack ER Admissions	68.4
Mental Health Not Good	54.9
Chronic Kidney Disease	97.1
Obesity	68.0
Pedestrian Injuries	19.6

Physical Health Not Good	86.2
Stroke	97.8
Health Risk Behaviors	—
Binge Drinking	28.2
Current Smoker	59.6
No Leisure Time for Physical Activity	76.7
Climate Change Exposures	—
Wildfire Risk	0.0
SLR Inundation Area	0.0
Children	9.0
Elderly	91.7
English Speaking	35.1
Foreign-born	48.1
Outdoor Workers	88.5
Climate Change Adaptive Capacity	—
Impervious Surface Cover	78.1
Traffic Density	21.6
Traffic Access	23.0
Other Indices	—
Hardship	45.2
Other Decision Support	—
2016 Voting	74.7

### 7.3. Overall Health & Equity Scores

Metric	Result for Project Census Tract
CalEnviroScreen 4.0 Score for Project Location (a)	72.0
Healthy Places Index Score for Project Location (b)	55.0

Project Located in a Designated Disadvantaged Community (Senate Bill 535)	No
Project Located in a Low-Income Community (Assembly Bill 1550)	No
Project Located in a Community Air Protection Program Community (Assembly Bill 617)	No

a: The maximum CalEnviroScreen score is 100. A high score (i.e., greater than 50) reflects a higher pollution burden compared to other census tracts in the state.

b: The maximum Health Places Index score is 100. A high score (i.e., greater than 50) reflects healthier community conditions compared to other census tracts in the state.

## 7.4. Health & Equity Measures

No Health & Equity Measures selected.

## 7.5. Evaluation Scorecard

Health and Equity Evaluation Scorecard not completed.

## 8. User Changes to Default Data

Screen	Justification
Land Use	Based on Project site plan
Construction: Construction Phases	Construction schedule based on information from Project team
Construction: Off-Road Equipment	Construction equipment based on information provided by the Project team
Construction: Dust From Material Movement	Assumes 5 acres will be graded per day
Construction: Trips and VMT	Vendor Trips adjusted based on CalEEMod defaults for Building Construction and number of days for Demolition, Site Preparation, Grading, and Building Construction.
Construction: Architectural Coatings	Project will utilize super-compliant architectural coatings

Emissions	Phase	Lb/Day	# Days	Emissions	Avg/Lb Day	Avg/Hourly
On-Site	PA 30-31 Demolition	0.32	22	7.04	0.32	0.04
Exhaust PM-10	PA 30-31 Site Preparation	0.48	20	9.600	0.480	0.060
	PA 30-31 Grading	1.07	44	47.080	1.070	0.134
	PA 30-31 Building Construction	0.36	176	62.480	0.355	0.044
	PA 30-31 Paving	0.05	306	15.300	0.050	0.006
	PA 30-31 Arch Coatings	0.04	133	5.320	0.040	0.005
	PA 32 Site Preparation	0.48	21	10.080	0.480	0.060
	PA 32 Grading	1.07	67	71.690	1.070	0.134
	PA 32 Building Construction	0.35	467	165.007	0.353	0.044
	PA 32 Paving	0.05	127	6.350	0.050	0.006
	PA 32 Architectural Coating	0.04	387	15.480	0.040	0.005
	PA 33 Site Preparation	0.48	20	9.600	0.480	0.060
	PA 33 Grading	1.07	67	71.690	1.070	0.134
	PA 33 Building Construction	0.35	249	87.150	0.350	0.044
	PA 33 Paving	0.05	43	2.150	0.050	0.006
	PA 33 Architectural Coating	0.04	106	4.240	0.040	0.005
	PA 34 Site Preparation	0.48	20	9.600	0.480	0.060
	PA 34 Grading	1.07	21	22.470	1.070	0.134
	PA 34 Building Construction	0.35	361	126.350	0.350	0.044
	PA 34 Paving	0.05	97	4.850	0.050	0.006
	PA 34 Architectural Coating	0.04	97	3.880	0.040	0.005
		8.29	771	757.4066667	0.982369217	0.122796152

Off-Site	PA 30-31 Demolition	1.00E-02	22	0.220	0.010	0.001
Exhaust PM-10	PA 30-31 Site Preparation	5.00E-03	20	0.100	0.005	0.001
	PA 30-31 Grading	5.00E-03	44	0.220	0.005	0.001
	PA 30-31 Building Construction	1.00E-02	176	1.760	0.010	0.001
	PA 30-31 Paving	0.00E+00	306	0.000	0.000	0.000
	PA 30-31 Arch Coatings	0.00E+00	133	0.000	0.000	0.000
	PA 32 Site Preparation	5.00E-03	21	0.105	0.005	0.001
	PA 32 Grading	5.00E-03	67	0.335	0.005	0.001
	PA 32 Building Construction	3.00E-02	467	14.010	0.030	0.004
	PA 32 Paving	0.00E+00	127	0.000	0.000	0.000
	PA 32 Architectural Coating	0.00E+00	387	0.000	0.000	0.000
	PA 33 Site Preparation	5.00E-03	20	0.100	0.005	0.001
	PA 33 Grading	5.00E-03	67	0.335	0.005	0.001
	PA 33 Building Construction	1.00E-02	249	2.490	0.010	0.001
	PA 33 Paving	0.00E+00	43	0.000	0.000	0.000
	PA 33 Architectural Coating	0.00E+00	106	0.000	0.000	0.000
	PA 34 Site Preparation	5.00E-03	20	0.100	0.005	0.001
	PA 34 Grading	5.00E-03	21	0.105	0.005	0.001
	PA 34 Building Construction	1.00E-02	361	3.610	0.010	0.001
	PA 34 Paving	0.00E+00	97	0.000	0.000	0.000
	PA 34 Architectural Coating	0.00E+00	97	0.000	0.000	0.000
		1.10E-01	771	23.49	0.030466926	0.003808366

Phase	Start Date	End Date	No. Days
PA 30-31 Demolition	1/1/2023	1/31/2023	22
PA 30-31 Site Preparation	2/1/2023	2/28/2023	20
PA 30-31 Grading	3/1/2023	5/1/2023	44
PA 30-31 Building Construction	6/1/2023	2/1/2024	176
PA 30-31 Paving	6/1/2023	8/1/2024	306
PA 30-31 Arch Coatings	8/1/2023	2/1/2024	133
PA 32 Site Preparation	2/1/2023	3/1/2023	21
PA 32 Grading	6/1/2023	9/1/2023	67
PA 32 Building Construction	10/1/2023	7/15/2025	467
PA 32 Paving	4/20/2023	10/15/2023	127
PA 32 Architectural Coating	1/20/2024	7/15/2025	387
PA 33 Site Preparation	6/1/2024	6/30/2024	20
PA 33 Grading	7/1/2024	10/1/2024	67
PA 33 Building Construction	1/1/2025	12/15/2025	249
PA 33 Paving	11/1/2024	12/31/2024	43
PA 33 Architectural Coating	7/20/2025	12/15/2025	106
PA 34 Site Preparation	4/1/2023	4/30/2023	20
PA 34 Grading	9/1/2023	10/1/2023	21
PA 34 Building Construction	7/29/2024	12/15/2025	361
PA 34 Paving	8/1/2025	12/15/2025	97
PA 34 Architectural Coating	8/1/2025	12/15/2025	97
<b>Total Days of Construction</b>			<b>771</b>

*This page intentionally left blank*



**APPENDIX 2.2:**  
**AERMOD MODEL INPUT/OUTPUT**

\*\*  
\*\*\*\*\*  
\*\*  
\*\* AERMOD Input Produced by:  
\*\* AERMOD View Ver. 11.2.0  
\*\* Lakes Environmental Software Inc.  
\*\* Date: 3/24/2023  
\*\* File: C:\Users\Michael Tirohn\Desktop\HRAs\14252 Subarea 29 AQIA\14252 Cons HRA\14252 Cons HRA.ADI  
\*\*

\*\*\*\*\*  
\*\*  
\*\*  
\*\*\*\*\*  
\*\* AERMOD Control Pathway  
\*\*\*\*\*  
\*\*  
\*\*

CO STARTING  
TITLEONE C:\Users\Michael Tirohn\Desktop\HRAs\14252 Subarea 29 AQIA\14252 Ops  
MODELOPT DFAULT CONC  
AVERTIME PERIOD  
URBANOPT 2035210  
POLLUTID DPM  
RUNORNOT RUN  
ERRORFIL "14252 Cons HRA.err"  
CO FINISHED

\*\*  
\*\*\*\*\*  
\*\* AERMOD Source Pathway  
\*\*\*\*\*  
\*\*  
\*\*

SO STARTING  
\*\* Source Location \*\*  
\*\* Source ID - Type - X Coord. - Y Coord. \*\*

LOCATION	VOL	VOLUME	X Coord.	Y Coord.
LOCATION VOL1	VOLUME	446353.525	3761131.686	210.000
LOCATION VOL2	VOLUME	446446.125	3761131.042	210.490
LOCATION VOL3	VOLUME	446539.533	3761130.447	211.160
LOCATION VOL4	VOLUME	446633.040	3761129.753	212.700
LOCATION VOL5	VOLUME	446726.282	3761130.182	213.760
LOCATION VOL6	VOLUME	446765.912	3761130.249	214.410
LOCATION VOL7	VOLUME	446765.912	3761036.279	213.290
LOCATION VOL8	VOLUME	446671.941	3761036.279	211.830
LOCATION VOL9	VOLUME	446577.377	3761036.279	210.730
LOCATION VOL10	VOLUME	446482.812	3761036.279	209.630
LOCATION VOL11	VOLUME	446389.436	3761038.063	208.600
LOCATION VOL12	VOLUME	446353.751	3760945.877	207.050
LOCATION VOL13	VOLUME	446446.532	3760945.282	208.070
LOCATION VOL14	VOLUME	446541.692	3760943.498	209.100
LOCATION VOL15	VOLUME	446633.283	3760942.903	210.100
LOCATION VOL16	VOLUME	446726.658	3760943.498	210.240
LOCATION VOL17	VOLUME	446755.206	3760943.498	210.770
LOCATION VOL18	VOLUME	446748.664	3760849.528	210.000
LOCATION VOL19	VOLUME	446655.883	3760850.122	209.000
LOCATION VOL20	VOLUME	446563.103	3760850.122	208.020
LOCATION VOL21	VOLUME	446470.322	3760860.233	207.480
LOCATION VOL22	VOLUME	446354.346	3761039.252	208.430
LOCATION VOL23	VOLUME	446376.946	3760860.828	207.000
LOCATION VOL24	VOLUME	446353.751	3760857.854	207.000
LOCATION VOL25	VOLUME	446885.787	3761133.683	216.000
LOCATION VOL26	VOLUME	446980.128	3761132.999	216.000
LOCATION VOL27	VOLUME	447072.419	3761132.316	216.000
LOCATION VOL28	VOLUME	447165.393	3761130.948	214.900
LOCATION VOL29	VOLUME	447166.104	3761038.359	214.000
LOCATION VOL30	VOLUME	447072.257	3761040.335	214.000

LOCATION VOL31	VOLUME	446979.399	3761039.347	214.440
LOCATION VOL32	VOLUME	446885.553	3761040.335	214.470
LOCATION VOL33	VOLUME	446886.540	3760946.983	213.100
LOCATION VOL34	VOLUME	446979.893	3760946.983	213.000
LOCATION VOL35	VOLUME	447073.739	3760948.464	213.090
LOCATION VOL36	VOLUME	447168.080	3760946.489	213.000
LOCATION VOL37	VOLUME	447169.561	3760852.148	212.130
LOCATION VOL38	VOLUME	447076.209	3760854.618	213.210
LOCATION VOL39	VOLUME	446979.893	3760854.618	213.010
LOCATION VOL40	VOLUME	446888.516	3760854.124	210.510
LOCATION VOL41	VOLUME	446886.540	3760779.541	210.000
LOCATION VOL42	VOLUME	446980.881	3760778.553	211.450
LOCATION VOL43	VOLUME	447074.233	3760778.059	210.000
LOCATION VOL44	VOLUME	447167.586	3760778.553	210.740
LOCATION VOL45	VOLUME	447261.542	3761130.609	213.790
LOCATION VOL46	VOLUME	447354.654	3761130.611	213.000
LOCATION VOL47	VOLUME	447448.792	3761131.192	212.500
LOCATION VOL48	VOLUME	447542.931	3761129.449	212.880
LOCATION VOL49	VOLUME	447566.175	3761130.030	213.000
LOCATION VOL50	VOLUME	447566.175	3761036.472	212.000
LOCATION VOL51	VOLUME	447473.199	3761037.634	212.000
LOCATION VOL52	VOLUME	447380.222	3761037.053	212.000
LOCATION VOL53	VOLUME	447286.664	3761035.891	213.000
LOCATION VOL54	VOLUME	447260.515	3761035.310	213.000
LOCATION VOL55	VOLUME	447262.258	3760942.333	212.000
LOCATION VOL56	VOLUME	447354.654	3760943.496	211.240
LOCATION VOL57	VOLUME	447447.630	3760945.239	211.000
LOCATION VOL58	VOLUME	447539.445	3760944.077	211.000
LOCATION VOL59	VOLUME	447561.527	3760944.077	211.000
LOCATION VOL60	VOLUME	447551.648	3760851.100	210.000
LOCATION VOL61	VOLUME	447456.928	3760852.262	210.000
LOCATION VOL62	VOLUME	447362.208	3760851.100	210.360
LOCATION VOL63	VOLUME	447269.812	3760849.938	211.040
LOCATION VOL64	VOLUME	447263.420	3760755.799	210.000
LOCATION VOL65	VOLUME	447356.397	3760756.380	210.000
LOCATION VOL66	VOLUME	447450.536	3760756.961	209.310
LOCATION VOL67	VOLUME	447546.418	3760758.704	209.000
LOCATION VOL68	VOLUME	447264.582	3760669.214	209.100
LOCATION VOL69	VOLUME	447358.721	3760702.918	209.080
LOCATION VOL70	VOLUME	447453.441	3760726.163	209.000
LOCATION VOL71	VOLUME	446884.540	3760685.485	210.000
LOCATION VOL72	VOLUME	446978.679	3760685.485	209.010
LOCATION VOL73	VOLUME	447072.237	3760684.904	210.000
LOCATION VOL74	VOLUME	447167.538	3760685.485	210.000
LOCATION VOL75	VOLUME	447169.281	3760618.658	209.280
LOCATION VOL76	VOLUME	447073.980	3760592.509	209.930
LOCATION VOL77	VOLUME	446979.260	3760591.928	209.510
LOCATION VOL78	VOLUME	446885.121	3760590.184	207.000
LOCATION VOL79	VOLUME	446881.054	3760504.181	207.000
LOCATION VOL80	VOLUME	446976.355	3760537.885	208.650
LOCATION VOL81	VOLUME	447071.656	3760573.332	209.830

\*\*

\*\* -----  
 \*\* Line Source Represented by Adjacent Volume Sources

\*\* LINE VOLUME Source ID = SLINE1

\*\* DESCRSRC

\*\* PREFIX

\*\* Length of Side = 8.59

\*\* Configuration = Adjacent

\*\* Emission Rate = 0.000479846

\*\* Vertical Dimension = 6.99

\*\* SZINIT = 3.25

\*\* Nodes = 6

\*\* 446811.527, 3760439.103, 207.00, 3.49, 4.00

\*\* 446808.155, 3760775.306, 209.17, 3.49, 4.00

\*\* 446813.888, 3761223.127, 216.00, 3.49, 4.00

\*\* 446814.899, 3761375.211, 217.28, 3.49, 4.00

\*\* 446815.911, 3761828.764, 218.83, 3.49, 4.00  
\*\* 446817.934, 3761996.023, 220.00, 3.49, 4.00

\*\*

---

LOCATION	L0000001	VOLUME	446811.484	3760443.398	207.00
LOCATION	L0000002	VOLUME	446811.398	3760451.987	207.00
LOCATION	L0000003	VOLUME	446811.312	3760460.577	207.00
LOCATION	L0000004	VOLUME	446811.226	3760469.167	207.00
LOCATION	L0000005	VOLUME	446811.140	3760477.756	207.00
LOCATION	L0000006	VOLUME	446811.053	3760486.346	207.00
LOCATION	L0000007	VOLUME	446810.967	3760494.935	207.00
LOCATION	L0000008	VOLUME	446810.881	3760503.525	207.00
LOCATION	L0000009	VOLUME	446810.795	3760512.114	207.00
LOCATION	L0000010	VOLUME	446810.709	3760520.704	207.00
LOCATION	L0000011	VOLUME	446810.623	3760529.294	207.00
LOCATION	L0000012	VOLUME	446810.537	3760537.883	207.00
LOCATION	L0000013	VOLUME	446810.450	3760546.473	207.00
LOCATION	L0000014	VOLUME	446810.364	3760555.062	207.00
LOCATION	L0000015	VOLUME	446810.278	3760563.652	207.00
LOCATION	L0000016	VOLUME	446810.192	3760572.241	207.00
LOCATION	L0000017	VOLUME	446810.106	3760580.831	207.30
LOCATION	L0000018	VOLUME	446810.020	3760589.421	207.88
LOCATION	L0000019	VOLUME	446809.933	3760598.010	208.45
LOCATION	L0000020	VOLUME	446809.847	3760606.600	209.01
LOCATION	L0000021	VOLUME	446809.761	3760615.189	209.30
LOCATION	L0000022	VOLUME	446809.675	3760623.779	209.58
LOCATION	L0000023	VOLUME	446809.589	3760632.368	209.87
LOCATION	L0000024	VOLUME	446809.503	3760640.958	210.00
LOCATION	L0000025	VOLUME	446809.417	3760649.548	210.00
LOCATION	L0000026	VOLUME	446809.330	3760658.137	210.00
LOCATION	L0000027	VOLUME	446809.244	3760666.727	210.00
LOCATION	L0000028	VOLUME	446809.158	3760675.316	210.00
LOCATION	L0000029	VOLUME	446809.072	3760683.906	210.00
LOCATION	L0000030	VOLUME	446808.986	3760692.495	210.00
LOCATION	L0000031	VOLUME	446808.900	3760701.085	210.00
LOCATION	L0000032	VOLUME	446808.813	3760709.675	210.00
LOCATION	L0000033	VOLUME	446808.727	3760718.264	210.00
LOCATION	L0000034	VOLUME	446808.641	3760726.854	209.99
LOCATION	L0000035	VOLUME	446808.555	3760735.443	209.79
LOCATION	L0000036	VOLUME	446808.469	3760744.033	209.59
LOCATION	L0000037	VOLUME	446808.383	3760752.622	209.38
LOCATION	L0000038	VOLUME	446808.297	3760761.212	209.30
LOCATION	L0000039	VOLUME	446808.210	3760769.802	209.29
LOCATION	L0000040	VOLUME	446808.195	3760778.391	209.29
LOCATION	L0000041	VOLUME	446808.305	3760786.980	209.31
LOCATION	L0000042	VOLUME	446808.415	3760795.570	209.52
LOCATION	L0000043	VOLUME	446808.525	3760804.159	209.72
LOCATION	L0000044	VOLUME	446808.634	3760812.748	209.92
LOCATION	L0000045	VOLUME	446808.744	3760821.337	210.00
LOCATION	L0000046	VOLUME	446808.854	3760829.927	210.00
LOCATION	L0000047	VOLUME	446808.964	3760838.516	210.00
LOCATION	L0000048	VOLUME	446809.074	3760847.105	210.00
LOCATION	L0000049	VOLUME	446809.184	3760855.695	210.00
LOCATION	L0000050	VOLUME	446809.294	3760864.284	210.00
LOCATION	L0000051	VOLUME	446809.404	3760872.873	210.00
LOCATION	L0000052	VOLUME	446809.514	3760881.463	210.29
LOCATION	L0000053	VOLUME	446809.624	3760890.052	210.77
LOCATION	L0000054	VOLUME	446809.734	3760898.641	211.26
LOCATION	L0000055	VOLUME	446809.844	3760907.230	211.72
LOCATION	L0000056	VOLUME	446809.954	3760915.820	211.91
LOCATION	L0000057	VOLUME	446810.064	3760924.409	212.10
LOCATION	L0000058	VOLUME	446810.174	3760932.998	212.29
LOCATION	L0000059	VOLUME	446810.284	3760941.588	212.47
LOCATION	L0000060	VOLUME	446810.394	3760950.177	212.66
LOCATION	L0000061	VOLUME	446810.504	3760958.766	212.84
LOCATION	L0000062	VOLUME	446810.614	3760967.355	213.01
LOCATION	L0000063	VOLUME	446810.724	3760975.945	213.12

LOCATION	L0000064	VOLUME	446810.834	3760984.534	213.23
LOCATION	L0000065	VOLUME	446810.943	3760993.123	213.34
LOCATION	L0000066	VOLUME	446811.053	3761001.713	213.50
LOCATION	L0000067	VOLUME	446811.163	3761010.302	213.68
LOCATION	L0000068	VOLUME	446811.273	3761018.891	213.85
LOCATION	L0000069	VOLUME	446811.383	3761027.481	214.02
LOCATION	L0000070	VOLUME	446811.493	3761036.070	214.13
LOCATION	L0000071	VOLUME	446811.603	3761044.659	214.25
LOCATION	L0000072	VOLUME	446811.713	3761053.248	214.37
LOCATION	L0000073	VOLUME	446811.823	3761061.838	214.41
LOCATION	L0000074	VOLUME	446811.933	3761070.427	214.42
LOCATION	L0000075	VOLUME	446812.043	3761079.016	214.42
LOCATION	L0000076	VOLUME	446812.153	3761087.606	214.45
LOCATION	L0000077	VOLUME	446812.263	3761096.195	214.62
LOCATION	L0000078	VOLUME	446812.373	3761104.784	214.78
LOCATION	L0000079	VOLUME	446812.483	3761113.374	214.95
LOCATION	L0000080	VOLUME	446812.593	3761121.963	215.08
LOCATION	L0000081	VOLUME	446812.703	3761130.552	215.21
LOCATION	L0000082	VOLUME	446812.813	3761139.141	215.34
LOCATION	L0000083	VOLUME	446812.923	3761147.731	215.45
LOCATION	L0000084	VOLUME	446813.033	3761156.320	215.45
LOCATION	L0000085	VOLUME	446813.143	3761164.909	215.46
LOCATION	L0000086	VOLUME	446813.253	3761173.499	215.46
LOCATION	L0000087	VOLUME	446813.362	3761182.088	215.57
LOCATION	L0000088	VOLUME	446813.472	3761190.677	215.72
LOCATION	L0000089	VOLUME	446813.582	3761199.266	215.88
LOCATION	L0000090	VOLUME	446813.692	3761207.856	216.00
LOCATION	L0000091	VOLUME	446813.802	3761216.445	216.00
LOCATION	L0000092	VOLUME	446813.901	3761225.035	216.00
LOCATION	L0000093	VOLUME	446813.958	3761233.624	216.00
LOCATION	L0000094	VOLUME	446814.015	3761242.214	216.00
LOCATION	L0000095	VOLUME	446814.072	3761250.804	216.00
LOCATION	L0000096	VOLUME	446814.129	3761259.394	216.00
LOCATION	L0000097	VOLUME	446814.186	3761267.984	216.03
LOCATION	L0000098	VOLUME	446814.243	3761276.573	216.17
LOCATION	L0000099	VOLUME	446814.300	3761285.163	216.31
LOCATION	L0000100	VOLUME	446814.358	3761293.753	216.46
LOCATION	L0000101	VOLUME	446814.415	3761302.343	216.60
LOCATION	L0000102	VOLUME	446814.472	3761310.933	216.74
LOCATION	L0000103	VOLUME	446814.529	3761319.522	216.89
LOCATION	L0000104	VOLUME	446814.586	3761328.112	217.00
LOCATION	L0000105	VOLUME	446814.643	3761336.702	217.00
LOCATION	L0000106	VOLUME	446814.700	3761345.292	217.00
LOCATION	L0000107	VOLUME	446814.758	3761353.882	217.00
LOCATION	L0000108	VOLUME	446814.815	3761362.471	217.11
LOCATION	L0000109	VOLUME	446814.872	3761371.061	217.25
LOCATION	L0000110	VOLUME	446814.909	3761379.651	217.40
LOCATION	L0000111	VOLUME	446814.929	3761388.241	217.52
LOCATION	L0000112	VOLUME	446814.948	3761396.831	217.52
LOCATION	L0000113	VOLUME	446814.967	3761405.421	217.52
LOCATION	L0000114	VOLUME	446814.986	3761414.011	217.52
LOCATION	L0000115	VOLUME	446815.005	3761422.601	217.52
LOCATION	L0000116	VOLUME	446815.024	3761431.191	217.52
LOCATION	L0000117	VOLUME	446815.043	3761439.781	217.52
LOCATION	L0000118	VOLUME	446815.063	3761448.371	217.59
LOCATION	L0000119	VOLUME	446815.082	3761456.961	217.88
LOCATION	L0000120	VOLUME	446815.101	3761465.551	218.16
LOCATION	L0000121	VOLUME	446815.120	3761474.141	218.45
LOCATION	L0000122	VOLUME	446815.139	3761482.731	218.52
LOCATION	L0000123	VOLUME	446815.158	3761491.321	218.52
LOCATION	L0000124	VOLUME	446815.178	3761499.911	218.53
LOCATION	L0000125	VOLUME	446815.197	3761508.501	218.45
LOCATION	L0000126	VOLUME	446815.216	3761517.091	218.17
LOCATION	L0000127	VOLUME	446815.235	3761525.681	217.88
LOCATION	L0000128	VOLUME	446815.254	3761534.271	217.60
LOCATION	L0000129	VOLUME	446815.273	3761542.861	217.31

LOCATION	VOLUME	VOLUME	VOLUME	VOLUME
LOCATION L0000130	VOLUME	446815.293	3761551.451	217.02
LOCATION L0000131	VOLUME	446815.312	3761560.041	216.74
LOCATION L0000132	VOLUME	446815.331	3761568.631	216.49
LOCATION L0000133	VOLUME	446815.350	3761577.221	216.34
LOCATION L0000134	VOLUME	446815.369	3761585.811	216.19
LOCATION L0000135	VOLUME	446815.388	3761594.401	216.03
LOCATION L0000136	VOLUME	446815.408	3761602.991	216.00
LOCATION L0000137	VOLUME	446815.427	3761611.581	216.00
LOCATION L0000138	VOLUME	446815.446	3761620.171	216.00
LOCATION L0000139	VOLUME	446815.465	3761628.761	216.08
LOCATION L0000140	VOLUME	446815.484	3761637.351	216.37
LOCATION L0000141	VOLUME	446815.503	3761645.941	216.65
LOCATION L0000142	VOLUME	446815.522	3761654.530	216.94
LOCATION L0000143	VOLUME	446815.542	3761663.120	217.00
LOCATION L0000144	VOLUME	446815.561	3761671.710	217.00
LOCATION L0000145	VOLUME	446815.580	3761680.300	217.00
LOCATION L0000146	VOLUME	446815.599	3761688.890	217.00
LOCATION L0000147	VOLUME	446815.618	3761697.480	217.00
LOCATION L0000148	VOLUME	446815.637	3761706.070	217.00
LOCATION L0000149	VOLUME	446815.657	3761714.660	217.00
LOCATION L0000150	VOLUME	446815.676	3761723.250	217.00
LOCATION L0000151	VOLUME	446815.695	3761731.840	217.00
LOCATION L0000152	VOLUME	446815.714	3761740.430	217.00
LOCATION L0000153	VOLUME	446815.733	3761749.020	217.09
LOCATION L0000154	VOLUME	446815.752	3761757.610	217.38
LOCATION L0000155	VOLUME	446815.772	3761766.200	217.66
LOCATION L0000156	VOLUME	446815.791	3761774.790	217.95
LOCATION L0000157	VOLUME	446815.810	3761783.380	218.00
LOCATION L0000158	VOLUME	446815.829	3761791.970	218.00
LOCATION L0000159	VOLUME	446815.848	3761800.560	218.00
LOCATION L0000160	VOLUME	446815.867	3761809.150	218.10
LOCATION L0000161	VOLUME	446815.887	3761817.740	218.38
LOCATION L0000162	VOLUME	446815.906	3761826.330	218.67
LOCATION L0000163	VOLUME	446815.986	3761834.920	218.95
LOCATION L0000164	VOLUME	446816.089	3761843.509	219.00
LOCATION L0000165	VOLUME	446816.193	3761852.098	219.00
LOCATION L0000166	VOLUME	446816.297	3761860.688	219.00
LOCATION L0000167	VOLUME	446816.401	3761869.277	219.00
LOCATION L0000168	VOLUME	446816.505	3761877.866	219.00
LOCATION L0000169	VOLUME	446816.609	3761886.456	219.00
LOCATION L0000170	VOLUME	446816.713	3761895.045	219.00
LOCATION L0000171	VOLUME	446816.817	3761903.635	219.24
LOCATION L0000172	VOLUME	446816.921	3761912.224	219.53
LOCATION L0000173	VOLUME	446817.025	3761920.813	219.82
LOCATION L0000174	VOLUME	446817.129	3761929.403	220.00
LOCATION L0000175	VOLUME	446817.232	3761937.992	220.00
LOCATION L0000176	VOLUME	446817.336	3761946.581	220.00
LOCATION L0000177	VOLUME	446817.440	3761955.171	220.00
LOCATION L0000178	VOLUME	446817.544	3761963.760	220.00
LOCATION L0000179	VOLUME	446817.648	3761972.350	220.00
LOCATION L0000180	VOLUME	446817.752	3761980.939	220.00
LOCATION L0000181	VOLUME	446817.856	3761989.528	220.00

\*\* End of LINE VOLUME Source ID = SLINE1

\*\* -----

\*\* Line Source Represented by Adjacent Volume Sources

\*\* LINE VOLUME Source ID = SLINE2

\*\* DESCRSRC

\*\* PREFIX

\*\* Length of Side = 14.00

\*\* Configuration = Adjacent

\*\* Emission Rate = 0.000479846

\*\* Vertical Dimension = 6.99

\*\* SZINIT = 3.25

\*\* Nodes = 14

\*\* 446818.272, 3761995.348, 220.00, 3.49, 6.51

\*\* 446820.632, 3762109.327, 220.16, 3.49, 6.51

\*\* 446822.993, 3762393.599, 223.26, 3.49, 6.51  
 \*\* 447061.066, 3762393.261, 222.43, 3.49, 6.51  
 \*\* 447319.035, 3762392.924, 223.61, 3.49, 6.51  
 \*\* 447533.166, 3762393.599, 223.34, 3.49, 6.51  
 \*\* 447858.916, 3762392.587, 224.57, 3.49, 6.51  
 \*\* 448345.516, 3762389.215, 225.37, 3.49, 6.51  
 \*\* 448599.102, 3762387.866, 224.87, 3.49, 6.51  
 \*\* 448698.917, 3762390.227, 222.93, 3.49, 6.51  
 \*\* 448783.895, 3762401.692, 222.51, 3.49, 6.51  
 \*\* 448828.408, 3762413.157, 222.61, 3.49, 6.51  
 \*\* 449014.887, 3762480.937, 223.59, 3.49, 6.51  
 \*\* 449320.741, 3762590.195, 224.33, 3.49, 6.51

-----

LOCATION	L0000572	VOLUME	446818.417	3762002.347	220.00
LOCATION	L0000573	VOLUME	446818.706	3762016.344	220.00
LOCATION	L0000574	VOLUME	446818.996	3762030.341	220.00
LOCATION	L0000575	VOLUME	446819.286	3762044.338	220.00
LOCATION	L0000576	VOLUME	446819.576	3762058.335	220.13
LOCATION	L0000577	VOLUME	446819.866	3762072.332	220.28
LOCATION	L0000578	VOLUME	446820.156	3762086.329	220.31
LOCATION	L0000579	VOLUME	446820.446	3762100.326	220.30
LOCATION	L0000580	VOLUME	446820.674	3762114.324	220.48
LOCATION	L0000581	VOLUME	446820.790	3762128.323	220.81
LOCATION	L0000582	VOLUME	446820.906	3762142.323	221.00
LOCATION	L0000583	VOLUME	446821.022	3762156.322	221.00
LOCATION	L0000584	VOLUME	446821.139	3762170.322	221.00
LOCATION	L0000585	VOLUME	446821.255	3762184.321	221.00
LOCATION	L0000586	VOLUME	446821.371	3762198.321	221.07
LOCATION	L0000587	VOLUME	446821.487	3762212.320	221.53
LOCATION	L0000588	VOLUME	446821.604	3762226.320	222.00
LOCATION	L0000589	VOLUME	446821.720	3762240.319	222.12
LOCATION	L0000590	VOLUME	446821.836	3762254.319	222.24
LOCATION	L0000591	VOLUME	446821.952	3762268.318	222.55
LOCATION	L0000592	VOLUME	446822.069	3762282.318	222.90
LOCATION	L0000593	VOLUME	446822.185	3762296.317	223.00
LOCATION	L0000594	VOLUME	446822.301	3762310.317	222.36
LOCATION	L0000595	VOLUME	446822.417	3762324.316	222.40
LOCATION	L0000596	VOLUME	446822.534	3762338.316	222.47
LOCATION	L0000597	VOLUME	446822.650	3762352.315	222.61
LOCATION	L0000598	VOLUME	446822.766	3762366.315	222.87
LOCATION	L0000599	VOLUME	446822.882	3762380.315	223.09
LOCATION	L0000600	VOLUME	446823.708	3762393.598	223.23
LOCATION	L0000601	VOLUME	446837.708	3762393.578	223.29
LOCATION	L0000602	VOLUME	446851.708	3762393.558	223.29
LOCATION	L0000603	VOLUME	446865.708	3762393.538	223.29
LOCATION	L0000604	VOLUME	446879.708	3762393.518	223.29
LOCATION	L0000605	VOLUME	446893.708	3762393.499	223.24
LOCATION	L0000606	VOLUME	446907.708	3762393.479	223.10
LOCATION	L0000607	VOLUME	446921.708	3762393.459	222.98
LOCATION	L0000608	VOLUME	446935.708	3762393.439	222.98
LOCATION	L0000609	VOLUME	446949.708	3762393.419	222.98
LOCATION	L0000610	VOLUME	446963.708	3762393.399	222.77
LOCATION	L0000611	VOLUME	446977.708	3762393.380	222.57
LOCATION	L0000612	VOLUME	446991.708	3762393.360	222.42
LOCATION	L0000613	VOLUME	447005.708	3762393.340	222.28
LOCATION	L0000614	VOLUME	447019.708	3762393.320	222.24
LOCATION	L0000615	VOLUME	447033.708	3762393.300	222.24
LOCATION	L0000616	VOLUME	447047.708	3762393.280	222.28
LOCATION	L0000617	VOLUME	447061.708	3762393.261	222.34
LOCATION	L0000618	VOLUME	447075.708	3762393.242	222.47
LOCATION	L0000619	VOLUME	447089.708	3762393.224	222.69
LOCATION	L0000620	VOLUME	447103.708	3762393.206	222.87
LOCATION	L0000621	VOLUME	447117.708	3762393.187	222.93
LOCATION	L0000622	VOLUME	447131.708	3762393.169	223.00
LOCATION	L0000623	VOLUME	447145.708	3762393.151	223.15
LOCATION	L0000624	VOLUME	447159.708	3762393.133	223.28

LOCATION	L0000625	VOLUME	447173.708	3762393.114	223.28
LOCATION	L0000626	VOLUME	447187.708	3762393.096	223.28
LOCATION	L0000627	VOLUME	447201.708	3762393.078	223.35
LOCATION	L0000628	VOLUME	447215.708	3762393.059	223.43
LOCATION	L0000629	VOLUME	447229.708	3762393.041	223.50
LOCATION	L0000630	VOLUME	447243.708	3762393.023	223.56
LOCATION	L0000631	VOLUME	447257.708	3762393.004	223.59
LOCATION	L0000632	VOLUME	447271.708	3762392.986	223.59
LOCATION	L0000633	VOLUME	447285.708	3762392.968	223.59
LOCATION	L0000634	VOLUME	447299.708	3762392.950	223.59
LOCATION	L0000635	VOLUME	447313.708	3762392.931	223.59
LOCATION	L0000636	VOLUME	447327.707	3762392.952	223.59
LOCATION	L0000637	VOLUME	447341.707	3762392.996	223.59
LOCATION	L0000638	VOLUME	447355.707	3762393.040	223.59
LOCATION	L0000639	VOLUME	447369.707	3762393.084	223.59
LOCATION	L0000640	VOLUME	447383.707	3762393.128	223.59
LOCATION	L0000641	VOLUME	447397.707	3762393.172	223.59
LOCATION	L0000642	VOLUME	447411.707	3762393.216	223.59
LOCATION	L0000643	VOLUME	447425.707	3762393.260	223.59
LOCATION	L0000644	VOLUME	447439.707	3762393.304	223.55
LOCATION	L0000645	VOLUME	447453.707	3762393.348	223.49
LOCATION	L0000646	VOLUME	447467.707	3762393.393	223.46
LOCATION	L0000647	VOLUME	447481.707	3762393.437	223.46
LOCATION	L0000648	VOLUME	447495.707	3762393.481	223.43
LOCATION	L0000649	VOLUME	447509.707	3762393.525	223.35
LOCATION	L0000650	VOLUME	447523.707	3762393.569	223.29
LOCATION	L0000651	VOLUME	447537.706	3762393.585	223.29
LOCATION	L0000652	VOLUME	447551.706	3762393.541	223.29
LOCATION	L0000653	VOLUME	447565.706	3762393.498	223.29
LOCATION	L0000654	VOLUME	447579.706	3762393.454	223.29
LOCATION	L0000655	VOLUME	447593.706	3762393.411	223.29
LOCATION	L0000656	VOLUME	447607.706	3762393.367	223.29
LOCATION	L0000657	VOLUME	447621.706	3762393.324	223.41
LOCATION	L0000658	VOLUME	447635.706	3762393.280	223.55
LOCATION	L0000659	VOLUME	447649.706	3762393.237	223.59
LOCATION	L0000660	VOLUME	447663.706	3762393.193	223.59
LOCATION	L0000661	VOLUME	447677.706	3762393.150	223.67
LOCATION	L0000662	VOLUME	447691.706	3762393.106	223.82
LOCATION	L0000663	VOLUME	447705.706	3762393.063	223.89
LOCATION	L0000664	VOLUME	447719.706	3762393.019	223.89
LOCATION	L0000665	VOLUME	447733.705	3762392.976	223.94
LOCATION	L0000666	VOLUME	447747.705	3762392.932	224.08
LOCATION	L0000667	VOLUME	447761.705	3762392.889	224.20
LOCATION	L0000668	VOLUME	447775.705	3762392.845	224.20
LOCATION	L0000669	VOLUME	447789.705	3762392.802	224.20
LOCATION	L0000670	VOLUME	447803.705	3762392.759	224.34
LOCATION	L0000671	VOLUME	447817.705	3762392.715	224.48
LOCATION	L0000672	VOLUME	447831.705	3762392.672	224.50
LOCATION	L0000673	VOLUME	447845.705	3762392.628	224.50
LOCATION	L0000674	VOLUME	447859.705	3762392.582	224.60
LOCATION	L0000675	VOLUME	447873.705	3762392.485	224.74
LOCATION	L0000676	VOLUME	447887.704	3762392.388	224.89
LOCATION	L0000677	VOLUME	447901.704	3762392.291	225.03
LOCATION	L0000678	VOLUME	447915.704	3762392.194	225.14
LOCATION	L0000679	VOLUME	447929.703	3762392.096	225.21
LOCATION	L0000680	VOLUME	447943.703	3762391.999	225.30
LOCATION	L0000681	VOLUME	447957.703	3762391.902	225.44
LOCATION	L0000682	VOLUME	447971.702	3762391.805	225.55
LOCATION	L0000683	VOLUME	447985.702	3762391.708	225.55
LOCATION	L0000684	VOLUME	447999.702	3762391.611	225.55
LOCATION	L0000685	VOLUME	448013.701	3762391.514	225.55
LOCATION	L0000686	VOLUME	448027.701	3762391.417	225.55
LOCATION	L0000687	VOLUME	448041.701	3762391.320	225.43
LOCATION	L0000688	VOLUME	448055.700	3762391.223	225.28
LOCATION	L0000689	VOLUME	448069.700	3762391.126	225.14
LOCATION	L0000690	VOLUME	448083.699	3762391.029	225.00



LOCATION	L0000691	VOLUME	448097.699	3762390.932	224.90
LOCATION	L0000692	VOLUME	448111.699	3762390.835	224.83
LOCATION	L0000693	VOLUME	448125.698	3762390.738	224.78
LOCATION	L0000694	VOLUME	448139.698	3762390.641	224.78
LOCATION	L0000695	VOLUME	448153.698	3762390.544	224.80
LOCATION	L0000696	VOLUME	448167.697	3762390.447	224.88
LOCATION	L0000697	VOLUME	448181.697	3762390.350	224.95
LOCATION	L0000698	VOLUME	448195.697	3762390.253	225.02
LOCATION	L0000699	VOLUME	448209.696	3762390.156	225.09
LOCATION	L0000700	VOLUME	448223.696	3762390.059	225.23
LOCATION	L0000701	VOLUME	448237.696	3762389.962	225.37
LOCATION	L0000702	VOLUME	448251.695	3762389.865	225.38
LOCATION	L0000703	VOLUME	448265.695	3762389.768	225.38
LOCATION	L0000704	VOLUME	448279.695	3762389.671	225.44
LOCATION	L0000705	VOLUME	448293.694	3762389.574	225.52
LOCATION	L0000706	VOLUME	448307.694	3762389.477	225.55
LOCATION	L0000707	VOLUME	448321.694	3762389.380	225.55
LOCATION	L0000708	VOLUME	448335.693	3762389.283	225.52
LOCATION	L0000709	VOLUME	448349.693	3762389.193	225.43
LOCATION	L0000710	VOLUME	448363.693	3762389.118	225.36
LOCATION	L0000711	VOLUME	448377.693	3762389.044	225.30
LOCATION	L0000712	VOLUME	448391.693	3762388.969	225.23
LOCATION	L0000713	VOLUME	448405.692	3762388.895	225.15
LOCATION	L0000714	VOLUME	448419.692	3762388.820	225.07
LOCATION	L0000715	VOLUME	448433.692	3762388.746	225.07
LOCATION	L0000716	VOLUME	448447.692	3762388.671	225.07
LOCATION	L0000717	VOLUME	448461.692	3762388.597	225.07
LOCATION	L0000718	VOLUME	448475.691	3762388.522	225.07
LOCATION	L0000719	VOLUME	448489.691	3762388.448	225.07
LOCATION	L0000720	VOLUME	448503.691	3762388.374	225.06
LOCATION	L0000721	VOLUME	448517.691	3762388.299	225.06
LOCATION	L0000722	VOLUME	448531.691	3762388.225	225.06
LOCATION	L0000723	VOLUME	448545.690	3762388.150	225.06
LOCATION	L0000724	VOLUME	448559.690	3762388.076	225.06
LOCATION	L0000725	VOLUME	448573.690	3762388.001	225.08
LOCATION	L0000726	VOLUME	448587.690	3762387.927	225.13
LOCATION	L0000727	VOLUME	448601.689	3762387.927	225.14
LOCATION	L0000728	VOLUME	448615.685	3762388.258	224.92
LOCATION	L0000729	VOLUME	448629.681	3762388.589	224.70
LOCATION	L0000730	VOLUME	448643.677	3762388.920	224.31
LOCATION	L0000731	VOLUME	448657.673	3762389.251	223.91
LOCATION	L0000732	VOLUME	448671.669	3762389.582	223.49
LOCATION	L0000733	VOLUME	448685.665	3762389.913	223.06
LOCATION	L0000734	VOLUME	448699.655	3762390.326	222.69
LOCATION	L0000735	VOLUME	448713.529	3762392.198	222.37
LOCATION	L0000736	VOLUME	448727.404	3762394.070	222.24
LOCATION	L0000737	VOLUME	448741.278	3762395.942	222.22
LOCATION	L0000738	VOLUME	448755.152	3762397.814	222.26
LOCATION	L0000739	VOLUME	448769.026	3762399.686	222.40
LOCATION	L0000740	VOLUME	448782.901	3762401.558	222.54
LOCATION	L0000741	VOLUME	448796.481	3762404.934	222.68
LOCATION	L0000742	VOLUME	448810.038	3762408.426	222.82
LOCATION	L0000743	VOLUME	448823.596	3762411.918	222.72
LOCATION	L0000744	VOLUME	448836.896	3762416.242	222.63
LOCATION	L0000745	VOLUME	448850.053	3762421.025	222.60
LOCATION	L0000746	VOLUME	448863.211	3762425.807	222.62
LOCATION	L0000747	VOLUME	448876.369	3762430.590	222.71
LOCATION	L0000748	VOLUME	448889.527	3762435.372	222.80
LOCATION	L0000749	VOLUME	448902.685	3762440.155	222.85
LOCATION	L0000750	VOLUME	448915.842	3762444.937	222.90
LOCATION	L0000751	VOLUME	448929.000	3762449.720	222.95
LOCATION	L0000752	VOLUME	448942.158	3762454.502	223.07
LOCATION	L0000753	VOLUME	448955.316	3762459.285	223.24
LOCATION	L0000754	VOLUME	448968.474	3762464.067	223.38
LOCATION	L0000755	VOLUME	448981.631	3762468.850	223.44
LOCATION	L0000756	VOLUME	448994.789	3762473.632	223.49

LOCATION L0000757	VOLUME	449007.947	3762478.415	223.54
LOCATION L0000758	VOLUME	449021.117	3762483.163	223.61
LOCATION L0000759	VOLUME	449034.301	3762487.872	223.79
LOCATION L0000760	VOLUME	449047.485	3762492.582	223.97
LOCATION L0000761	VOLUME	449060.669	3762497.292	224.04
LOCATION L0000762	VOLUME	449073.853	3762502.001	224.09
LOCATION L0000763	VOLUME	449087.038	3762506.711	224.13
LOCATION L0000764	VOLUME	449100.222	3762511.421	224.18
LOCATION L0000765	VOLUME	449113.406	3762516.130	224.23
LOCATION L0000766	VOLUME	449126.590	3762520.840	224.28
LOCATION L0000767	VOLUME	449139.774	3762525.549	224.33
LOCATION L0000768	VOLUME	449152.958	3762530.259	224.37
LOCATION L0000769	VOLUME	449166.142	3762534.969	224.42
LOCATION L0000770	VOLUME	449179.326	3762539.678	224.41
LOCATION L0000771	VOLUME	449192.510	3762544.388	224.42
LOCATION L0000772	VOLUME	449205.694	3762549.098	224.44
LOCATION L0000773	VOLUME	449218.878	3762553.807	224.41
LOCATION L0000774	VOLUME	449232.062	3762558.517	224.38
LOCATION L0000775	VOLUME	449245.246	3762563.226	224.44
LOCATION L0000776	VOLUME	449258.430	3762567.936	224.45
LOCATION L0000777	VOLUME	449271.614	3762572.646	224.38
LOCATION L0000778	VOLUME	449284.798	3762577.355	224.29
LOCATION L0000779	VOLUME	449297.982	3762582.065	224.29
LOCATION L0000780	VOLUME	449311.166	3762586.775	224.34

\*\* End of LINE VOLUME Source ID = SLINE2

\*\* Source Parameters \*\*

SRCPARAM VOL1	0.000191013	5.000	21.684	1.400
SRCPARAM VOL2	0.000191013	5.000	21.684	1.400
SRCPARAM VOL3	0.000191013	5.000	21.684	1.400
SRCPARAM VOL4	0.000191013	5.000	21.684	1.400
SRCPARAM VOL5	0.000191013	5.000	21.684	1.400
SRCPARAM VOL6	0.000191013	5.000	21.684	1.400
SRCPARAM VOL7	0.000191013	5.000	21.684	1.400
SRCPARAM VOL8	0.000191013	5.000	21.684	1.400
SRCPARAM VOL9	0.000191013	5.000	21.684	1.400
SRCPARAM VOL10	0.000191013	5.000	21.684	1.400
SRCPARAM VOL11	0.000191013	5.000	21.684	1.400
SRCPARAM VOL12	0.000191013	5.000	21.684	1.400
SRCPARAM VOL13	0.000191013	5.000	21.684	1.400
SRCPARAM VOL14	0.000191013	5.000	21.684	1.400
SRCPARAM VOL15	0.000191013	5.000	21.684	1.400
SRCPARAM VOL16	0.000191013	5.000	21.684	1.400
SRCPARAM VOL17	0.000191013	5.000	21.684	1.400
SRCPARAM VOL18	0.000191013	5.000	21.684	1.400
SRCPARAM VOL19	0.000191013	5.000	21.684	1.400
SRCPARAM VOL20	0.000191013	5.000	21.684	1.400
SRCPARAM VOL21	0.000191013	5.000	21.684	1.400
SRCPARAM VOL22	0.000191013	5.000	21.684	1.400
SRCPARAM VOL23	0.000191013	5.000	21.684	1.400
SRCPARAM VOL24	0.000191013	5.000	21.684	1.400
SRCPARAM VOL25	0.000191013	5.000	21.684	1.400
SRCPARAM VOL26	0.000191013	5.000	21.684	1.400
SRCPARAM VOL27	0.000191013	5.000	21.684	1.400
SRCPARAM VOL28	0.000191013	5.000	21.684	1.400
SRCPARAM VOL29	0.000191013	5.000	21.684	1.400
SRCPARAM VOL30	0.000191013	5.000	21.684	1.400
SRCPARAM VOL31	0.000191013	5.000	21.684	1.400
SRCPARAM VOL32	0.000191013	5.000	21.684	1.400
SRCPARAM VOL33	0.000191013	5.000	21.684	1.400
SRCPARAM VOL34	0.000191013	5.000	21.684	1.400
SRCPARAM VOL35	0.000191013	5.000	21.684	1.400
SRCPARAM VOL36	0.000191013	5.000	21.684	1.400
SRCPARAM VOL37	0.000191013	5.000	21.684	1.400
SRCPARAM VOL38	0.000191013	5.000	21.684	1.400
SRCPARAM VOL39	0.000191013	5.000	21.684	1.400
SRCPARAM VOL40	0.000191013	5.000	21.684	1.400















SRCPARAM	L0000743	0.000002296	3.49	6.51	3.25
SRCPARAM	L0000744	0.000002296	3.49	6.51	3.25
SRCPARAM	L0000745	0.000002296	3.49	6.51	3.25
SRCPARAM	L0000746	0.000002296	3.49	6.51	3.25
SRCPARAM	L0000747	0.000002296	3.49	6.51	3.25
SRCPARAM	L0000748	0.000002296	3.49	6.51	3.25
SRCPARAM	L0000749	0.000002296	3.49	6.51	3.25
SRCPARAM	L0000750	0.000002296	3.49	6.51	3.25
SRCPARAM	L0000751	0.000002296	3.49	6.51	3.25
SRCPARAM	L0000752	0.000002296	3.49	6.51	3.25
SRCPARAM	L0000753	0.000002296	3.49	6.51	3.25
SRCPARAM	L0000754	0.000002296	3.49	6.51	3.25
SRCPARAM	L0000755	0.000002296	3.49	6.51	3.25
SRCPARAM	L0000756	0.000002296	3.49	6.51	3.25
SRCPARAM	L0000757	0.000002296	3.49	6.51	3.25
SRCPARAM	L0000758	0.000002296	3.49	6.51	3.25
SRCPARAM	L0000759	0.000002296	3.49	6.51	3.25
SRCPARAM	L0000760	0.000002296	3.49	6.51	3.25
SRCPARAM	L0000761	0.000002296	3.49	6.51	3.25
SRCPARAM	L0000762	0.000002296	3.49	6.51	3.25
SRCPARAM	L0000763	0.000002296	3.49	6.51	3.25
SRCPARAM	L0000764	0.000002296	3.49	6.51	3.25
SRCPARAM	L0000765	0.000002296	3.49	6.51	3.25
SRCPARAM	L0000766	0.000002296	3.49	6.51	3.25
SRCPARAM	L0000767	0.000002296	3.49	6.51	3.25
SRCPARAM	L0000768	0.000002296	3.49	6.51	3.25
SRCPARAM	L0000769	0.000002296	3.49	6.51	3.25
SRCPARAM	L0000770	0.000002296	3.49	6.51	3.25
SRCPARAM	L0000771	0.000002296	3.49	6.51	3.25
SRCPARAM	L0000772	0.000002296	3.49	6.51	3.25
SRCPARAM	L0000773	0.000002296	3.49	6.51	3.25
SRCPARAM	L0000774	0.000002296	3.49	6.51	3.25
SRCPARAM	L0000775	0.000002296	3.49	6.51	3.25
SRCPARAM	L0000776	0.000002296	3.49	6.51	3.25
SRCPARAM	L0000777	0.000002296	3.49	6.51	3.25
SRCPARAM	L0000778	0.000002296	3.49	6.51	3.25
SRCPARAM	L0000779	0.000002296	3.49	6.51	3.25
SRCPARAM	L0000780	0.000002296	3.49	6.51	3.25

\*\*

-----  
 URBANSRC ALL

\*\* Variable Emissions Type: "By Hour / Day (HRDOW)"

\*\* Variable Emission Scenario: "Scenario 1"

\*\* WeekDays:

EMISFACT	VOL1	HRDOW	0.0	0.0	0.0	0.0	0.0	0.0
EMISFACT	VOL1	HRDOW	0.0	0.0	1.0	1.0	1.0	1.0
EMISFACT	VOL1	HRDOW	1.0	1.0	1.0	1.0	0.0	0.0
EMISFACT	VOL1	HRDOW	0.0	0.0	0.0	0.0	0.0	0.0

\*\* Saturday:

EMISFACT	VOL1	HRDOW	0.0	0.0	0.0	0.0	0.0	0.0
EMISFACT	VOL1	HRDOW	0.0	0.0	0.0	0.0	0.0	0.0
EMISFACT	VOL1	HRDOW	0.0	0.0	0.0	0.0	0.0	0.0
EMISFACT	VOL1	HRDOW	0.0	0.0	0.0	0.0	0.0	0.0

\*\* Sunday:

EMISFACT	VOL1	HRDOW	0.0	0.0	0.0	0.0	0.0	0.0
EMISFACT	VOL1	HRDOW	0.0	0.0	0.0	0.0	0.0	0.0
EMISFACT	VOL1	HRDOW	0.0	0.0	0.0	0.0	0.0	0.0
EMISFACT	VOL1	HRDOW	0.0	0.0	0.0	0.0	0.0	0.0

\*\* WeekDays:

EMISFACT	VOL2	HRDOW	0.0	0.0	0.0	0.0	0.0	0.0
EMISFACT	VOL2	HRDOW	0.0	0.0	1.0	1.0	1.0	1.0
EMISFACT	VOL2	HRDOW	1.0	1.0	1.0	1.0	0.0	0.0
EMISFACT	VOL2	HRDOW	0.0	0.0	0.0	0.0	0.0	0.0

\*\* Saturday:

EMISFACT	VOL2	HRDOW	0.0	0.0	0.0	0.0	0.0	0.0
EMISFACT	VOL2	HRDOW	0.0	0.0	0.0	0.0	0.0	0.0









































































































































































































EMISFACT L0000780 HRDOW 0.0 0.0 0.0 0.0 0.0 0.0  
EMISFACT L0000780 HRDOW 0.0 0.0 0.0 0.0 0.0 0.0  
EMISFACT L0000780 HRDOW 0.0 0.0 0.0 0.0 0.0 0.0  
EMISFACT L0000780 HRDOW 0.0 0.0 0.0 0.0 0.0 0.0

SRCGROUP ALL

SO FINISHED

\*\*  
\*\*\*\*\*  
\*\* AERMOD Receptor Pathway  
\*\*\*\*\*

\*\*  
\*\*  
RE STARTING  
INCLUDED "14252 Cons HRA.rou"  
RE FINISHED

\*\*  
\*\*\*\*\*  
\*\* AERMOD Meteorology Pathway  
\*\*\*\*\*  
\*\*  
\*\*

ME STARTING  
SURFFILE KCNO\_V9\_ADJU\KCNO\_v9.SFC  
PROFFILE KCNO\_V9\_ADJU\KCNO\_v9.PFL  
SURFDATA 3179\_2012  
UAIRDATA 3190 2012  
PROFBASE 198.0 METERS

ME FINISHED  
\*\*  
\*\*\*\*\*  
\*\* AERMOD Output Pathway  
\*\*\*\*\*

\*\*  
\*\*  
OU STARTING  
\*\* Auto-Generated Plotfiles  
PLOTFILE PERIOD ALL "14252 CONS HRA.AD\PE00GALL.PLT" 31  
SUMMFILE "14252 Cons HRA.sum"

OU FINISHED  
\*\*  
\*\*\*\*\*  
\*\* Project Parameters  
\*\*\*\*\*  
\*\* PROJCTN CoordinateSystemUTM  
\*\* DESCPTN UTM: Universal Transverse Mercator  
\*\* DATUM World Geodetic System 1984  
\*\* DTMRGN Global Definition  
\*\* UNITS m  
\*\* ZONE 11  
\*\* ZONEINX 0  
\*\*

```

** Lakes Environmental AERMOD MPI
**
*****
**
** AERMOD Input Produced by:
** AERMOD View Ver. 11.2.0
** Lakes Environmental Software Inc.
** Date: 3/24/2023
** File: C:\Users\Michael Tirohn\Desktop\HRAs\14252 Subarea 29 AQIA\14252 Cons HRA\14252 Cons
HRA.ADI
**

```

```

*****
**
**
*****
** AERMOD Control Pathway
*****
**
**

```

```

CO STARTING
TITLEONE C:\Users\Michael Tirohn\Desktop\HRAs\14252 Subarea 29 AQIA\14252 Ops
MODELOPT DFAULT CONC
AVERTIME PERIOD
URBANOPT 2035210
POLLUTID DPM
RUNORNOT RUN
ERRORFIL "14252 Cons HRA.err"

```

CO FINISHED

```

**
*****
** AERMOD Source Pathway
*****

```

SO STARTING

\*\* Source Location \*\*

\*\* Source ID - Type - X Coord. - Y Coord. \*\*

Source ID	Type	X Coord.	Y Coord.
LOCATION VOL1	VOLUME	446353.525	3761131.686
LOCATION VOL2	VOLUME	446446.125	3761131.042
LOCATION VOL3	VOLUME	446539.533	3761130.447
LOCATION VOL4	VOLUME	446633.040	3761129.753
LOCATION VOL5	VOLUME	446726.282	3761130.182
LOCATION VOL6	VOLUME	446765.912	3761130.249
LOCATION VOL7	VOLUME	446765.912	3761036.279
LOCATION VOL8	VOLUME	446671.941	3761036.279
LOCATION VOL9	VOLUME	446577.377	3761036.279
LOCATION VOL10	VOLUME	446482.812	3761036.279
LOCATION VOL11	VOLUME	446389.436	3761038.063
LOCATION VOL12	VOLUME	446353.751	3760945.877
LOCATION VOL13	VOLUME	446446.532	3760945.282
LOCATION VOL14	VOLUME	446541.692	3760943.498
LOCATION VOL15	VOLUME	446633.283	3760942.903
LOCATION VOL16	VOLUME	446726.658	3760943.498
LOCATION VOL17	VOLUME	446755.206	3760943.498
LOCATION VOL18	VOLUME	446748.664	3760849.528
LOCATION VOL19	VOLUME	446655.883	3760850.122
LOCATION VOL20	VOLUME	446563.103	3760850.122
LOCATION VOL21	VOLUME	446470.322	3760860.233
LOCATION VOL22	VOLUME	446354.346	3761039.252
LOCATION VOL23	VOLUME	446376.946	3760860.828
LOCATION VOL24	VOLUME	446353.751	3760857.854
LOCATION VOL25	VOLUME	446885.787	3761133.683
LOCATION VOL26	VOLUME	446980.128	3761132.999
LOCATION VOL27	VOLUME	447072.419	3761132.316
LOCATION VOL28	VOLUME	447165.393	3761130.948
LOCATION VOL29	VOLUME	447166.104	3761038.359

LOCATION VOL30	VOLUME	447072.257	3761040.335	214.000
LOCATION VOL31	VOLUME	446979.399	3761039.347	214.440
LOCATION VOL32	VOLUME	446885.553	3761040.335	214.470
LOCATION VOL33	VOLUME	446886.540	3760946.983	213.100
LOCATION VOL34	VOLUME	446979.893	3760946.983	213.000
LOCATION VOL35	VOLUME	447073.739	3760948.464	213.090
LOCATION VOL36	VOLUME	447168.080	3760946.489	213.000
LOCATION VOL37	VOLUME	447169.561	3760852.148	212.130
LOCATION VOL38	VOLUME	447076.209	3760854.618	213.210
LOCATION VOL39	VOLUME	446979.893	3760854.618	213.010
LOCATION VOL40	VOLUME	446888.516	3760854.124	210.510
LOCATION VOL41	VOLUME	446886.540	3760779.541	210.000
LOCATION VOL42	VOLUME	446980.881	3760778.553	211.450
LOCATION VOL43	VOLUME	447074.233	3760778.059	210.000
LOCATION VOL44	VOLUME	447167.586	3760778.553	210.740
LOCATION VOL45	VOLUME	447261.542	3761130.609	213.790
LOCATION VOL46	VOLUME	447354.654	3761130.611	213.000
LOCATION VOL47	VOLUME	447448.792	3761131.192	212.500
LOCATION VOL48	VOLUME	447542.931	3761129.449	212.880
LOCATION VOL49	VOLUME	447566.175	3761130.030	213.000
LOCATION VOL50	VOLUME	447566.175	3761036.472	212.000
LOCATION VOL51	VOLUME	447473.199	3761037.634	212.000
LOCATION VOL52	VOLUME	447380.222	3761037.053	212.000
LOCATION VOL53	VOLUME	447286.664	3761035.891	213.000
LOCATION VOL54	VOLUME	447260.515	3761035.310	213.000
LOCATION VOL55	VOLUME	447262.258	3760942.333	212.000
LOCATION VOL56	VOLUME	447354.654	3760943.496	211.240
LOCATION VOL57	VOLUME	447447.630	3760945.239	211.000
LOCATION VOL58	VOLUME	447539.445	3760944.077	211.000
LOCATION VOL59	VOLUME	447561.527	3760944.077	211.000
LOCATION VOL60	VOLUME	447551.648	3760851.100	210.000
LOCATION VOL61	VOLUME	447456.928	3760852.262	210.000
LOCATION VOL62	VOLUME	447362.208	3760851.100	210.360
LOCATION VOL63	VOLUME	447269.812	3760849.938	211.040
LOCATION VOL64	VOLUME	447263.420	3760755.799	210.000
LOCATION VOL65	VOLUME	447356.397	3760756.380	210.000
LOCATION VOL66	VOLUME	447450.536	3760756.961	209.310
LOCATION VOL67	VOLUME	447546.418	3760758.704	209.000
LOCATION VOL68	VOLUME	447264.582	3760669.214	209.100
LOCATION VOL69	VOLUME	447358.721	3760702.918	209.080
LOCATION VOL70	VOLUME	447453.441	3760726.163	209.000
LOCATION VOL71	VOLUME	446884.540	3760685.485	210.000
LOCATION VOL72	VOLUME	446978.679	3760685.485	209.010
LOCATION VOL73	VOLUME	447072.237	3760684.904	210.000
LOCATION VOL74	VOLUME	447167.538	3760685.485	210.000
LOCATION VOL75	VOLUME	447169.281	3760618.658	209.280
LOCATION VOL76	VOLUME	447073.980	3760592.509	209.930
LOCATION VOL77	VOLUME	446979.260	3760591.928	209.510
LOCATION VOL78	VOLUME	446885.121	3760590.184	207.000
LOCATION VOL79	VOLUME	446881.054	3760504.181	207.000
LOCATION VOL80	VOLUME	446976.355	3760537.885	208.650
LOCATION VOL81	VOLUME	447071.656	3760573.332	209.830

\*\* -----

\*\* Line Source Represented by Adjacent Volume Sources

\*\* LINE VOLUME Source ID = SLINE1

\*\* DESCRSRC

\*\* PREFIX

\*\* Length of Side = 8.59

\*\* Configuration = Adjacent

\*\* Emission Rate = 0.000479846

\*\* Vertical Dimension = 6.99

\*\* SZINIT = 3.25

\*\* Nodes = 6

\*\* 446811.527, 3760439.103, 207.00, 3.49, 4.00

\*\* 446808.155, 3760775.306, 209.17, 3.49, 4.00

\*\* 446813.888, 3761223.127, 216.00, 3.49, 4.00

\*\* 446814.899, 3761375.211, 217.28, 3.49, 4.00  
\*\* 446815.911, 3761828.764, 218.83, 3.49, 4.00  
\*\* 446817.934, 3761996.023, 220.00, 3.49, 4.00

\*\*

-----  
LOCATION L0000001 VOLUME 446811.484 3760443.398 207.00  
LOCATION L0000002 VOLUME 446811.398 3760451.987 207.00  
LOCATION L0000003 VOLUME 446811.312 3760460.577 207.00  
LOCATION L0000004 VOLUME 446811.226 3760469.167 207.00  
LOCATION L0000005 VOLUME 446811.140 3760477.756 207.00  
LOCATION L0000006 VOLUME 446811.053 3760486.346 207.00  
LOCATION L0000007 VOLUME 446810.967 3760494.935 207.00  
LOCATION L0000008 VOLUME 446810.881 3760503.525 207.00  
LOCATION L0000009 VOLUME 446810.795 3760512.114 207.00  
LOCATION L0000010 VOLUME 446810.709 3760520.704 207.00  
LOCATION L0000011 VOLUME 446810.623 3760529.294 207.00  
LOCATION L0000012 VOLUME 446810.537 3760537.883 207.00  
LOCATION L0000013 VOLUME 446810.450 3760546.473 207.00  
LOCATION L0000014 VOLUME 446810.364 3760555.062 207.00  
LOCATION L0000015 VOLUME 446810.278 3760563.652 207.00  
LOCATION L0000016 VOLUME 446810.192 3760572.241 207.00  
LOCATION L0000017 VOLUME 446810.106 3760580.831 207.30  
LOCATION L0000018 VOLUME 446810.020 3760589.421 207.88  
LOCATION L0000019 VOLUME 446809.933 3760598.010 208.45  
LOCATION L0000020 VOLUME 446809.847 3760606.600 209.01  
LOCATION L0000021 VOLUME 446809.761 3760615.189 209.30  
LOCATION L0000022 VOLUME 446809.675 3760623.779 209.58  
LOCATION L0000023 VOLUME 446809.589 3760632.368 209.87  
LOCATION L0000024 VOLUME 446809.503 3760640.958 210.00  
LOCATION L0000025 VOLUME 446809.417 3760649.548 210.00  
LOCATION L0000026 VOLUME 446809.330 3760658.137 210.00  
LOCATION L0000027 VOLUME 446809.244 3760666.727 210.00  
LOCATION L0000028 VOLUME 446809.158 3760675.316 210.00  
LOCATION L0000029 VOLUME 446809.072 3760683.906 210.00  
LOCATION L0000030 VOLUME 446808.986 3760692.495 210.00  
LOCATION L0000031 VOLUME 446808.900 3760701.085 210.00  
LOCATION L0000032 VOLUME 446808.813 3760709.675 210.00  
LOCATION L0000033 VOLUME 446808.727 3760718.264 210.00  
LOCATION L0000034 VOLUME 446808.641 3760726.854 209.99  
LOCATION L0000035 VOLUME 446808.555 3760735.443 209.79  
LOCATION L0000036 VOLUME 446808.469 3760744.033 209.59  
LOCATION L0000037 VOLUME 446808.383 3760752.622 209.38  
LOCATION L0000038 VOLUME 446808.297 3760761.212 209.30  
LOCATION L0000039 VOLUME 446808.210 3760769.802 209.29  
LOCATION L0000040 VOLUME 446808.195 3760778.391 209.29  
LOCATION L0000041 VOLUME 446808.305 3760786.980 209.31  
LOCATION L0000042 VOLUME 446808.415 3760795.570 209.52  
LOCATION L0000043 VOLUME 446808.525 3760804.159 209.72  
LOCATION L0000044 VOLUME 446808.634 3760812.748 209.92  
LOCATION L0000045 VOLUME 446808.744 3760821.337 210.00  
LOCATION L0000046 VOLUME 446808.854 3760829.927 210.00  
LOCATION L0000047 VOLUME 446808.964 3760838.516 210.00  
LOCATION L0000048 VOLUME 446809.074 3760847.105 210.00  
LOCATION L0000049 VOLUME 446809.184 3760855.695 210.00  
LOCATION L0000050 VOLUME 446809.294 3760864.284 210.00  
LOCATION L0000051 VOLUME 446809.404 3760872.873 210.00  
LOCATION L0000052 VOLUME 446809.514 3760881.463 210.29  
LOCATION L0000053 VOLUME 446809.624 3760890.052 210.77  
LOCATION L0000054 VOLUME 446809.734 3760898.641 211.26  
LOCATION L0000055 VOLUME 446809.844 3760907.230 211.72  
LOCATION L0000056 VOLUME 446809.954 3760915.820 211.91  
LOCATION L0000057 VOLUME 446810.064 3760924.409 212.10  
LOCATION L0000058 VOLUME 446810.174 3760932.998 212.29  
LOCATION L0000059 VOLUME 446810.284 3760941.588 212.47  
LOCATION L0000060 VOLUME 446810.394 3760950.177 212.66  
LOCATION L0000061 VOLUME 446810.504 3760958.766 212.84  
LOCATION L0000062 VOLUME 446810.614 3760967.355 213.01

LOCATION	L0000063	VOLUME	446810.724	3760975.945	213.12
LOCATION	L0000064	VOLUME	446810.834	3760984.534	213.23
LOCATION	L0000065	VOLUME	446810.943	3760993.123	213.34
LOCATION	L0000066	VOLUME	446811.053	3761001.713	213.50
LOCATION	L0000067	VOLUME	446811.163	3761010.302	213.68
LOCATION	L0000068	VOLUME	446811.273	3761018.891	213.85
LOCATION	L0000069	VOLUME	446811.383	3761027.481	214.02
LOCATION	L0000070	VOLUME	446811.493	3761036.070	214.13
LOCATION	L0000071	VOLUME	446811.603	3761044.659	214.25
LOCATION	L0000072	VOLUME	446811.713	3761053.248	214.37
LOCATION	L0000073	VOLUME	446811.823	3761061.838	214.41
LOCATION	L0000074	VOLUME	446811.933	3761070.427	214.42
LOCATION	L0000075	VOLUME	446812.043	3761079.016	214.42
LOCATION	L0000076	VOLUME	446812.153	3761087.606	214.45
LOCATION	L0000077	VOLUME	446812.263	3761096.195	214.62
LOCATION	L0000078	VOLUME	446812.373	3761104.784	214.78
LOCATION	L0000079	VOLUME	446812.483	3761113.374	214.95
LOCATION	L0000080	VOLUME	446812.593	3761121.963	215.08
LOCATION	L0000081	VOLUME	446812.703	3761130.552	215.21
LOCATION	L0000082	VOLUME	446812.813	3761139.141	215.34
LOCATION	L0000083	VOLUME	446812.923	3761147.731	215.45
LOCATION	L0000084	VOLUME	446813.033	3761156.320	215.45
LOCATION	L0000085	VOLUME	446813.143	3761164.909	215.46
LOCATION	L0000086	VOLUME	446813.253	3761173.499	215.46
LOCATION	L0000087	VOLUME	446813.362	3761182.088	215.57
LOCATION	L0000088	VOLUME	446813.472	3761190.677	215.72
LOCATION	L0000089	VOLUME	446813.582	3761199.266	215.88
LOCATION	L0000090	VOLUME	446813.692	3761207.856	216.00
LOCATION	L0000091	VOLUME	446813.802	3761216.445	216.00
LOCATION	L0000092	VOLUME	446813.901	3761225.035	216.00
LOCATION	L0000093	VOLUME	446813.958	3761233.624	216.00
LOCATION	L0000094	VOLUME	446814.015	3761242.214	216.00
LOCATION	L0000095	VOLUME	446814.072	3761250.804	216.00
LOCATION	L0000096	VOLUME	446814.129	3761259.394	216.00
LOCATION	L0000097	VOLUME	446814.186	3761267.984	216.03
LOCATION	L0000098	VOLUME	446814.243	3761276.573	216.17
LOCATION	L0000099	VOLUME	446814.300	3761285.163	216.31
LOCATION	L0000100	VOLUME	446814.358	3761293.753	216.46
LOCATION	L0000101	VOLUME	446814.415	3761302.343	216.60
LOCATION	L0000102	VOLUME	446814.472	3761310.933	216.74
LOCATION	L0000103	VOLUME	446814.529	3761319.522	216.89
LOCATION	L0000104	VOLUME	446814.586	3761328.112	217.00
LOCATION	L0000105	VOLUME	446814.643	3761336.702	217.00
LOCATION	L0000106	VOLUME	446814.700	3761345.292	217.00
LOCATION	L0000107	VOLUME	446814.758	3761353.882	217.00
LOCATION	L0000108	VOLUME	446814.815	3761362.471	217.11
LOCATION	L0000109	VOLUME	446814.872	3761371.061	217.25
LOCATION	L0000110	VOLUME	446814.909	3761379.651	217.40
LOCATION	L0000111	VOLUME	446814.929	3761388.241	217.52
LOCATION	L0000112	VOLUME	446814.948	3761396.831	217.52
LOCATION	L0000113	VOLUME	446814.967	3761405.421	217.52
LOCATION	L0000114	VOLUME	446814.986	3761414.011	217.52
LOCATION	L0000115	VOLUME	446815.005	3761422.601	217.52
LOCATION	L0000116	VOLUME	446815.024	3761431.191	217.52
LOCATION	L0000117	VOLUME	446815.043	3761439.781	217.52
LOCATION	L0000118	VOLUME	446815.063	3761448.371	217.59
LOCATION	L0000119	VOLUME	446815.082	3761456.961	217.88
LOCATION	L0000120	VOLUME	446815.101	3761465.551	218.16
LOCATION	L0000121	VOLUME	446815.120	3761474.141	218.45
LOCATION	L0000122	VOLUME	446815.139	3761482.731	218.52
LOCATION	L0000123	VOLUME	446815.158	3761491.321	218.52
LOCATION	L0000124	VOLUME	446815.178	3761499.911	218.53
LOCATION	L0000125	VOLUME	446815.197	3761508.501	218.45
LOCATION	L0000126	VOLUME	446815.216	3761517.091	218.17
LOCATION	L0000127	VOLUME	446815.235	3761525.681	217.88
LOCATION	L0000128	VOLUME	446815.254	3761534.271	217.60

LOCATION	VOLUME				
LOCATION L0000129	VOLUME	446815.273	3761542.861	217.31	
LOCATION L0000130	VOLUME	446815.293	3761551.451	217.02	
LOCATION L0000131	VOLUME	446815.312	3761560.041	216.74	
LOCATION L0000132	VOLUME	446815.331	3761568.631	216.49	
LOCATION L0000133	VOLUME	446815.350	3761577.221	216.34	
LOCATION L0000134	VOLUME	446815.369	3761585.811	216.19	
LOCATION L0000135	VOLUME	446815.388	3761594.401	216.03	
LOCATION L0000136	VOLUME	446815.408	3761602.991	216.00	
LOCATION L0000137	VOLUME	446815.427	3761611.581	216.00	
LOCATION L0000138	VOLUME	446815.446	3761620.171	216.00	
LOCATION L0000139	VOLUME	446815.465	3761628.761	216.08	
LOCATION L0000140	VOLUME	446815.484	3761637.351	216.37	
LOCATION L0000141	VOLUME	446815.503	3761645.941	216.65	
LOCATION L0000142	VOLUME	446815.522	3761654.530	216.94	
LOCATION L0000143	VOLUME	446815.542	3761663.120	217.00	
LOCATION L0000144	VOLUME	446815.561	3761671.710	217.00	
LOCATION L0000145	VOLUME	446815.580	3761680.300	217.00	
LOCATION L0000146	VOLUME	446815.599	3761688.890	217.00	
LOCATION L0000147	VOLUME	446815.618	3761697.480	217.00	
LOCATION L0000148	VOLUME	446815.637	3761706.070	217.00	
LOCATION L0000149	VOLUME	446815.657	3761714.660	217.00	
LOCATION L0000150	VOLUME	446815.676	3761723.250	217.00	
LOCATION L0000151	VOLUME	446815.695	3761731.840	217.00	
LOCATION L0000152	VOLUME	446815.714	3761740.430	217.00	
LOCATION L0000153	VOLUME	446815.733	3761749.020	217.09	
LOCATION L0000154	VOLUME	446815.752	3761757.610	217.38	
LOCATION L0000155	VOLUME	446815.772	3761766.200	217.66	
LOCATION L0000156	VOLUME	446815.791	3761774.790	217.95	
LOCATION L0000157	VOLUME	446815.810	3761783.380	218.00	
LOCATION L0000158	VOLUME	446815.829	3761791.970	218.00	
LOCATION L0000159	VOLUME	446815.848	3761800.560	218.00	
LOCATION L0000160	VOLUME	446815.867	3761809.150	218.10	
LOCATION L0000161	VOLUME	446815.887	3761817.740	218.38	
LOCATION L0000162	VOLUME	446815.906	3761826.330	218.67	
LOCATION L0000163	VOLUME	446815.986	3761834.920	218.95	
LOCATION L0000164	VOLUME	446816.089	3761843.509	219.00	
LOCATION L0000165	VOLUME	446816.193	3761852.098	219.00	
LOCATION L0000166	VOLUME	446816.297	3761860.688	219.00	
LOCATION L0000167	VOLUME	446816.401	3761869.277	219.00	
LOCATION L0000168	VOLUME	446816.505	3761877.866	219.00	
LOCATION L0000169	VOLUME	446816.609	3761886.456	219.00	
LOCATION L0000170	VOLUME	446816.713	3761895.045	219.00	
LOCATION L0000171	VOLUME	446816.817	3761903.635	219.24	
LOCATION L0000172	VOLUME	446816.921	3761912.224	219.53	
LOCATION L0000173	VOLUME	446817.025	3761920.813	219.82	
LOCATION L0000174	VOLUME	446817.129	3761929.403	220.00	
LOCATION L0000175	VOLUME	446817.232	3761937.992	220.00	
LOCATION L0000176	VOLUME	446817.336	3761946.581	220.00	
LOCATION L0000177	VOLUME	446817.440	3761955.171	220.00	
LOCATION L0000178	VOLUME	446817.544	3761963.760	220.00	
LOCATION L0000179	VOLUME	446817.648	3761972.350	220.00	
LOCATION L0000180	VOLUME	446817.752	3761980.939	220.00	
LOCATION L0000181	VOLUME	446817.856	3761989.528	220.00	

\*\* End of LINE VOLUME Source ID = SLINE1

\*\* -----

\*\* Line Source Represented by Adjacent Volume Sources

\*\* LINE VOLUME Source ID = SLINE2

\*\* DESCRSRC

\*\* PREFIX

\*\* Length of Side = 14.00

\*\* Configuration = Adjacent

\*\* Emission Rate = 0.000479846

\*\* Vertical Dimension = 6.99

\*\* SZINIT = 3.25

\*\* Nodes = 14

\*\* 446818.272, 3761995.348, 220.00, 3.49, 6.51



\*\* 446820.632, 3762109.327, 220.16, 3.49, 6.51  
 \*\* 446822.993, 3762393.599, 223.26, 3.49, 6.51  
 \*\* 447061.066, 3762393.261, 222.43, 3.49, 6.51  
 \*\* 447319.035, 3762392.924, 223.61, 3.49, 6.51  
 \*\* 447533.166, 3762393.599, 223.34, 3.49, 6.51  
 \*\* 447858.916, 3762392.587, 224.57, 3.49, 6.51  
 \*\* 448345.516, 3762389.215, 225.37, 3.49, 6.51  
 \*\* 448599.102, 3762387.866, 224.87, 3.49, 6.51  
 \*\* 448698.917, 3762390.227, 222.93, 3.49, 6.51  
 \*\* 448783.895, 3762401.692, 222.51, 3.49, 6.51  
 \*\* 448828.408, 3762413.157, 222.61, 3.49, 6.51  
 \*\* 449014.887, 3762480.937, 223.59, 3.49, 6.51  
 \*\* 449320.741, 3762590.195, 224.33, 3.49, 6.51

\*\* -----  
 LOCATION L0000572 VOLUME 446818.417 3762002.347 220.00  
 LOCATION L0000573 VOLUME 446818.706 3762016.344 220.00  
 LOCATION L0000574 VOLUME 446818.996 3762030.341 220.00  
 LOCATION L0000575 VOLUME 446819.286 3762044.338 220.00  
 LOCATION L0000576 VOLUME 446819.576 3762058.335 220.13  
 LOCATION L0000577 VOLUME 446819.866 3762072.332 220.28  
 LOCATION L0000578 VOLUME 446820.156 3762086.329 220.31  
 LOCATION L0000579 VOLUME 446820.446 3762100.326 220.30  
 LOCATION L0000580 VOLUME 446820.674 3762114.324 220.48  
 LOCATION L0000581 VOLUME 446820.790 3762128.323 220.81  
 LOCATION L0000582 VOLUME 446820.906 3762142.323 221.00  
 LOCATION L0000583 VOLUME 446821.022 3762156.322 221.00  
 LOCATION L0000584 VOLUME 446821.139 3762170.322 221.00  
 LOCATION L0000585 VOLUME 446821.255 3762184.321 221.00  
 LOCATION L0000586 VOLUME 446821.371 3762198.321 221.07  
 LOCATION L0000587 VOLUME 446821.487 3762212.320 221.53  
 LOCATION L0000588 VOLUME 446821.604 3762226.320 222.00  
 LOCATION L0000589 VOLUME 446821.720 3762240.319 222.12  
 LOCATION L0000590 VOLUME 446821.836 3762254.319 222.24  
 LOCATION L0000591 VOLUME 446821.952 3762268.318 222.55  
 LOCATION L0000592 VOLUME 446822.069 3762282.318 222.90  
 LOCATION L0000593 VOLUME 446822.185 3762296.317 223.00  
 LOCATION L0000594 VOLUME 446822.301 3762310.317 222.36  
 LOCATION L0000595 VOLUME 446822.417 3762324.316 222.40  
 LOCATION L0000596 VOLUME 446822.534 3762338.316 222.47  
 LOCATION L0000597 VOLUME 446822.650 3762352.315 222.61  
 LOCATION L0000598 VOLUME 446822.766 3762366.315 222.87  
 LOCATION L0000599 VOLUME 446822.882 3762380.315 223.09  
 LOCATION L0000600 VOLUME 446823.708 3762393.598 223.23  
 LOCATION L0000601 VOLUME 446837.708 3762393.578 223.29  
 LOCATION L0000602 VOLUME 446851.708 3762393.558 223.29  
 LOCATION L0000603 VOLUME 446865.708 3762393.538 223.29  
 LOCATION L0000604 VOLUME 446879.708 3762393.518 223.29  
 LOCATION L0000605 VOLUME 446893.708 3762393.499 223.24  
 LOCATION L0000606 VOLUME 446907.708 3762393.479 223.10  
 LOCATION L0000607 VOLUME 446921.708 3762393.459 222.98  
 LOCATION L0000608 VOLUME 446935.708 3762393.439 222.98  
 LOCATION L0000609 VOLUME 446949.708 3762393.419 222.98  
 LOCATION L0000610 VOLUME 446963.708 3762393.399 222.77  
 LOCATION L0000611 VOLUME 446977.708 3762393.380 222.57  
 LOCATION L0000612 VOLUME 446991.708 3762393.360 222.42  
 LOCATION L0000613 VOLUME 447005.708 3762393.340 222.28  
 LOCATION L0000614 VOLUME 447019.708 3762393.320 222.24  
 LOCATION L0000615 VOLUME 447033.708 3762393.300 222.24  
 LOCATION L0000616 VOLUME 447047.708 3762393.280 222.28  
 LOCATION L0000617 VOLUME 447061.708 3762393.261 222.34  
 LOCATION L0000618 VOLUME 447075.708 3762393.242 222.47  
 LOCATION L0000619 VOLUME 447089.708 3762393.224 222.69  
 LOCATION L0000620 VOLUME 447103.708 3762393.206 222.87  
 LOCATION L0000621 VOLUME 447117.708 3762393.187 222.93  
 LOCATION L0000622 VOLUME 447131.708 3762393.169 223.00  
 LOCATION L0000623 VOLUME 447145.708 3762393.151 223.15

LOCATION	L0000624	VOLUME	447159.708	3762393.133	223.28
LOCATION	L0000625	VOLUME	447173.708	3762393.114	223.28
LOCATION	L0000626	VOLUME	447187.708	3762393.096	223.28
LOCATION	L0000627	VOLUME	447201.708	3762393.078	223.35
LOCATION	L0000628	VOLUME	447215.708	3762393.059	223.43
LOCATION	L0000629	VOLUME	447229.708	3762393.041	223.50
LOCATION	L0000630	VOLUME	447243.708	3762393.023	223.56
LOCATION	L0000631	VOLUME	447257.708	3762393.004	223.59
LOCATION	L0000632	VOLUME	447271.708	3762392.986	223.59
LOCATION	L0000633	VOLUME	447285.708	3762392.968	223.59
LOCATION	L0000634	VOLUME	447299.708	3762392.950	223.59
LOCATION	L0000635	VOLUME	447313.708	3762392.931	223.59
LOCATION	L0000636	VOLUME	447327.707	3762392.952	223.59
LOCATION	L0000637	VOLUME	447341.707	3762392.996	223.59
LOCATION	L0000638	VOLUME	447355.707	3762393.040	223.59
LOCATION	L0000639	VOLUME	447369.707	3762393.084	223.59
LOCATION	L0000640	VOLUME	447383.707	3762393.128	223.59
LOCATION	L0000641	VOLUME	447397.707	3762393.172	223.59
LOCATION	L0000642	VOLUME	447411.707	3762393.216	223.59
LOCATION	L0000643	VOLUME	447425.707	3762393.260	223.59
LOCATION	L0000644	VOLUME	447439.707	3762393.304	223.55
LOCATION	L0000645	VOLUME	447453.707	3762393.348	223.49
LOCATION	L0000646	VOLUME	447467.707	3762393.393	223.46
LOCATION	L0000647	VOLUME	447481.707	3762393.437	223.46
LOCATION	L0000648	VOLUME	447495.707	3762393.481	223.43
LOCATION	L0000649	VOLUME	447509.707	3762393.525	223.35
LOCATION	L0000650	VOLUME	447523.707	3762393.569	223.29
LOCATION	L0000651	VOLUME	447537.706	3762393.585	223.29
LOCATION	L0000652	VOLUME	447551.706	3762393.541	223.29
LOCATION	L0000653	VOLUME	447565.706	3762393.498	223.29
LOCATION	L0000654	VOLUME	447579.706	3762393.454	223.29
LOCATION	L0000655	VOLUME	447593.706	3762393.411	223.29
LOCATION	L0000656	VOLUME	447607.706	3762393.367	223.29
LOCATION	L0000657	VOLUME	447621.706	3762393.324	223.41
LOCATION	L0000658	VOLUME	447635.706	3762393.280	223.55
LOCATION	L0000659	VOLUME	447649.706	3762393.237	223.59
LOCATION	L0000660	VOLUME	447663.706	3762393.193	223.59
LOCATION	L0000661	VOLUME	447677.706	3762393.150	223.67
LOCATION	L0000662	VOLUME	447691.706	3762393.106	223.82
LOCATION	L0000663	VOLUME	447705.706	3762393.063	223.89
LOCATION	L0000664	VOLUME	447719.706	3762393.019	223.89
LOCATION	L0000665	VOLUME	447733.705	3762392.976	223.94
LOCATION	L0000666	VOLUME	447747.705	3762392.932	224.08
LOCATION	L0000667	VOLUME	447761.705	3762392.889	224.20
LOCATION	L0000668	VOLUME	447775.705	3762392.845	224.20
LOCATION	L0000669	VOLUME	447789.705	3762392.802	224.20
LOCATION	L0000670	VOLUME	447803.705	3762392.759	224.34
LOCATION	L0000671	VOLUME	447817.705	3762392.715	224.48
LOCATION	L0000672	VOLUME	447831.705	3762392.672	224.50
LOCATION	L0000673	VOLUME	447845.705	3762392.628	224.50
LOCATION	L0000674	VOLUME	447859.705	3762392.582	224.60
LOCATION	L0000675	VOLUME	447873.705	3762392.485	224.74
LOCATION	L0000676	VOLUME	447887.704	3762392.388	224.89
LOCATION	L0000677	VOLUME	447901.704	3762392.291	225.03
LOCATION	L0000678	VOLUME	447915.704	3762392.194	225.14
LOCATION	L0000679	VOLUME	447929.703	3762392.096	225.21
LOCATION	L0000680	VOLUME	447943.703	3762391.999	225.30
LOCATION	L0000681	VOLUME	447957.703	3762391.902	225.44
LOCATION	L0000682	VOLUME	447971.702	3762391.805	225.55
LOCATION	L0000683	VOLUME	447985.702	3762391.708	225.55
LOCATION	L0000684	VOLUME	447999.702	3762391.611	225.55
LOCATION	L0000685	VOLUME	448013.701	3762391.514	225.55
LOCATION	L0000686	VOLUME	448027.701	3762391.417	225.55
LOCATION	L0000687	VOLUME	448041.701	3762391.320	225.43
LOCATION	L0000688	VOLUME	448055.700	3762391.223	225.28
LOCATION	L0000689	VOLUME	448069.700	3762391.126	225.14

LOCATION	L0000690	VOLUME	448083.699	3762391.029	225.00
LOCATION	L0000691	VOLUME	448097.699	3762390.932	224.90
LOCATION	L0000692	VOLUME	448111.699	3762390.835	224.83
LOCATION	L0000693	VOLUME	448125.698	3762390.738	224.78
LOCATION	L0000694	VOLUME	448139.698	3762390.641	224.78
LOCATION	L0000695	VOLUME	448153.698	3762390.544	224.80
LOCATION	L0000696	VOLUME	448167.697	3762390.447	224.88
LOCATION	L0000697	VOLUME	448181.697	3762390.350	224.95
LOCATION	L0000698	VOLUME	448195.697	3762390.253	225.02
LOCATION	L0000699	VOLUME	448209.696	3762390.156	225.09
LOCATION	L0000700	VOLUME	448223.696	3762390.059	225.23
LOCATION	L0000701	VOLUME	448237.696	3762389.962	225.37
LOCATION	L0000702	VOLUME	448251.695	3762389.865	225.38
LOCATION	L0000703	VOLUME	448265.695	3762389.768	225.38
LOCATION	L0000704	VOLUME	448279.695	3762389.671	225.44
LOCATION	L0000705	VOLUME	448293.694	3762389.574	225.52
LOCATION	L0000706	VOLUME	448307.694	3762389.477	225.55
LOCATION	L0000707	VOLUME	448321.694	3762389.380	225.55
LOCATION	L0000708	VOLUME	448335.693	3762389.283	225.52
LOCATION	L0000709	VOLUME	448349.693	3762389.193	225.43
LOCATION	L0000710	VOLUME	448363.693	3762389.118	225.36
LOCATION	L0000711	VOLUME	448377.693	3762389.044	225.30
LOCATION	L0000712	VOLUME	448391.693	3762388.969	225.23
LOCATION	L0000713	VOLUME	448405.692	3762388.895	225.15
LOCATION	L0000714	VOLUME	448419.692	3762388.820	225.07
LOCATION	L0000715	VOLUME	448433.692	3762388.746	225.07
LOCATION	L0000716	VOLUME	448447.692	3762388.671	225.07
LOCATION	L0000717	VOLUME	448461.692	3762388.597	225.07
LOCATION	L0000718	VOLUME	448475.691	3762388.522	225.07
LOCATION	L0000719	VOLUME	448489.691	3762388.448	225.07
LOCATION	L0000720	VOLUME	448503.691	3762388.374	225.06
LOCATION	L0000721	VOLUME	448517.691	3762388.299	225.06
LOCATION	L0000722	VOLUME	448531.691	3762388.225	225.06
LOCATION	L0000723	VOLUME	448545.690	3762388.150	225.06
LOCATION	L0000724	VOLUME	448559.690	3762388.076	225.06
LOCATION	L0000725	VOLUME	448573.690	3762388.001	225.08
LOCATION	L0000726	VOLUME	448587.690	3762387.927	225.13
LOCATION	L0000727	VOLUME	448601.689	3762387.927	225.14
LOCATION	L0000728	VOLUME	448615.685	3762388.258	224.92
LOCATION	L0000729	VOLUME	448629.681	3762388.589	224.70
LOCATION	L0000730	VOLUME	448643.677	3762388.920	224.31
LOCATION	L0000731	VOLUME	448657.673	3762389.251	223.91
LOCATION	L0000732	VOLUME	448671.669	3762389.582	223.49
LOCATION	L0000733	VOLUME	448685.665	3762389.913	223.06
LOCATION	L0000734	VOLUME	448699.655	3762390.326	222.69
LOCATION	L0000735	VOLUME	448713.529	3762392.198	222.37
LOCATION	L0000736	VOLUME	448727.404	3762394.070	222.24
LOCATION	L0000737	VOLUME	448741.278	3762395.942	222.22
LOCATION	L0000738	VOLUME	448755.152	3762397.814	222.26
LOCATION	L0000739	VOLUME	448769.026	3762399.686	222.40
LOCATION	L0000740	VOLUME	448782.901	3762401.558	222.54
LOCATION	L0000741	VOLUME	448796.481	3762404.934	222.68
LOCATION	L0000742	VOLUME	448810.038	3762408.426	222.82
LOCATION	L0000743	VOLUME	448823.596	3762411.918	222.72
LOCATION	L0000744	VOLUME	448836.896	3762416.242	222.63
LOCATION	L0000745	VOLUME	448850.053	3762421.025	222.60
LOCATION	L0000746	VOLUME	448863.211	3762425.807	222.62
LOCATION	L0000747	VOLUME	448876.369	3762430.590	222.71
LOCATION	L0000748	VOLUME	448889.527	3762435.372	222.80
LOCATION	L0000749	VOLUME	448902.685	3762440.155	222.85
LOCATION	L0000750	VOLUME	448915.842	3762444.937	222.90
LOCATION	L0000751	VOLUME	448929.000	3762449.720	222.95
LOCATION	L0000752	VOLUME	448942.158	3762454.502	223.07
LOCATION	L0000753	VOLUME	448955.316	3762459.285	223.24
LOCATION	L0000754	VOLUME	448968.474	3762464.067	223.38
LOCATION	L0000755	VOLUME	448981.631	3762468.850	223.44

LOCATION	VOLUME			
LOCATION L0000756	VOLUME	448994.789	3762473.632	223.49
LOCATION L0000757	VOLUME	449007.947	3762478.415	223.54
LOCATION L0000758	VOLUME	449021.117	3762483.163	223.61
LOCATION L0000759	VOLUME	449034.301	3762487.872	223.79
LOCATION L0000760	VOLUME	449047.485	3762492.582	223.97
LOCATION L0000761	VOLUME	449060.669	3762497.292	224.04
LOCATION L0000762	VOLUME	449073.853	3762502.001	224.09
LOCATION L0000763	VOLUME	449087.038	3762506.711	224.13
LOCATION L0000764	VOLUME	449100.222	3762511.421	224.18
LOCATION L0000765	VOLUME	449113.406	3762516.130	224.23
LOCATION L0000766	VOLUME	449126.590	3762520.840	224.28
LOCATION L0000767	VOLUME	449139.774	3762525.549	224.33
LOCATION L0000768	VOLUME	449152.958	3762530.259	224.37
LOCATION L0000769	VOLUME	449166.142	3762534.969	224.42
LOCATION L0000770	VOLUME	449179.326	3762539.678	224.41
LOCATION L0000771	VOLUME	449192.510	3762544.388	224.42
LOCATION L0000772	VOLUME	449205.694	3762549.098	224.44
LOCATION L0000773	VOLUME	449218.878	3762553.807	224.41
LOCATION L0000774	VOLUME	449232.062	3762558.517	224.38
LOCATION L0000775	VOLUME	449245.246	3762563.226	224.44
LOCATION L0000776	VOLUME	449258.430	3762567.936	224.45
LOCATION L0000777	VOLUME	449271.614	3762572.646	224.38
LOCATION L0000778	VOLUME	449284.798	3762577.355	224.29
LOCATION L0000779	VOLUME	449297.982	3762582.065	224.29
LOCATION L0000780	VOLUME	449311.166	3762586.775	224.34

\*\* End of LINE VOLUME Source ID = SLINE2

\*\* Source Parameters \*\*

SRCPARAM	VOL			
SRCPARAM VOL1	0.000191013	5.000	21.684	1.400
SRCPARAM VOL2	0.000191013	5.000	21.684	1.400
SRCPARAM VOL3	0.000191013	5.000	21.684	1.400
SRCPARAM VOL4	0.000191013	5.000	21.684	1.400
SRCPARAM VOL5	0.000191013	5.000	21.684	1.400
SRCPARAM VOL6	0.000191013	5.000	21.684	1.400
SRCPARAM VOL7	0.000191013	5.000	21.684	1.400
SRCPARAM VOL8	0.000191013	5.000	21.684	1.400
SRCPARAM VOL9	0.000191013	5.000	21.684	1.400
SRCPARAM VOL10	0.000191013	5.000	21.684	1.400
SRCPARAM VOL11	0.000191013	5.000	21.684	1.400
SRCPARAM VOL12	0.000191013	5.000	21.684	1.400
SRCPARAM VOL13	0.000191013	5.000	21.684	1.400
SRCPARAM VOL14	0.000191013	5.000	21.684	1.400
SRCPARAM VOL15	0.000191013	5.000	21.684	1.400
SRCPARAM VOL16	0.000191013	5.000	21.684	1.400
SRCPARAM VOL17	0.000191013	5.000	21.684	1.400
SRCPARAM VOL18	0.000191013	5.000	21.684	1.400
SRCPARAM VOL19	0.000191013	5.000	21.684	1.400
SRCPARAM VOL20	0.000191013	5.000	21.684	1.400
SRCPARAM VOL21	0.000191013	5.000	21.684	1.400
SRCPARAM VOL22	0.000191013	5.000	21.684	1.400
SRCPARAM VOL23	0.000191013	5.000	21.684	1.400
SRCPARAM VOL24	0.000191013	5.000	21.684	1.400
SRCPARAM VOL25	0.000191013	5.000	21.684	1.400
SRCPARAM VOL26	0.000191013	5.000	21.684	1.400
SRCPARAM VOL27	0.000191013	5.000	21.684	1.400
SRCPARAM VOL28	0.000191013	5.000	21.684	1.400
SRCPARAM VOL29	0.000191013	5.000	21.684	1.400
SRCPARAM VOL30	0.000191013	5.000	21.684	1.400
SRCPARAM VOL31	0.000191013	5.000	21.684	1.400
SRCPARAM VOL32	0.000191013	5.000	21.684	1.400
SRCPARAM VOL33	0.000191013	5.000	21.684	1.400
SRCPARAM VOL34	0.000191013	5.000	21.684	1.400
SRCPARAM VOL35	0.000191013	5.000	21.684	1.400
SRCPARAM VOL36	0.000191013	5.000	21.684	1.400
SRCPARAM VOL37	0.000191013	5.000	21.684	1.400
SRCPARAM VOL38	0.000191013	5.000	21.684	1.400
SRCPARAM VOL39	0.000191013	5.000	21.684	1.400















SRCPARAM	L0000742	0.000002296	3.49	6.51	3.25
SRCPARAM	L0000743	0.000002296	3.49	6.51	3.25
SRCPARAM	L0000744	0.000002296	3.49	6.51	3.25
SRCPARAM	L0000745	0.000002296	3.49	6.51	3.25
SRCPARAM	L0000746	0.000002296	3.49	6.51	3.25
SRCPARAM	L0000747	0.000002296	3.49	6.51	3.25
SRCPARAM	L0000748	0.000002296	3.49	6.51	3.25
SRCPARAM	L0000749	0.000002296	3.49	6.51	3.25
SRCPARAM	L0000750	0.000002296	3.49	6.51	3.25
SRCPARAM	L0000751	0.000002296	3.49	6.51	3.25
SRCPARAM	L0000752	0.000002296	3.49	6.51	3.25
SRCPARAM	L0000753	0.000002296	3.49	6.51	3.25
SRCPARAM	L0000754	0.000002296	3.49	6.51	3.25
SRCPARAM	L0000755	0.000002296	3.49	6.51	3.25
SRCPARAM	L0000756	0.000002296	3.49	6.51	3.25
SRCPARAM	L0000757	0.000002296	3.49	6.51	3.25
SRCPARAM	L0000758	0.000002296	3.49	6.51	3.25
SRCPARAM	L0000759	0.000002296	3.49	6.51	3.25
SRCPARAM	L0000760	0.000002296	3.49	6.51	3.25
SRCPARAM	L0000761	0.000002296	3.49	6.51	3.25
SRCPARAM	L0000762	0.000002296	3.49	6.51	3.25
SRCPARAM	L0000763	0.000002296	3.49	6.51	3.25
SRCPARAM	L0000764	0.000002296	3.49	6.51	3.25
SRCPARAM	L0000765	0.000002296	3.49	6.51	3.25
SRCPARAM	L0000766	0.000002296	3.49	6.51	3.25
SRCPARAM	L0000767	0.000002296	3.49	6.51	3.25
SRCPARAM	L0000768	0.000002296	3.49	6.51	3.25
SRCPARAM	L0000769	0.000002296	3.49	6.51	3.25
SRCPARAM	L0000770	0.000002296	3.49	6.51	3.25
SRCPARAM	L0000771	0.000002296	3.49	6.51	3.25
SRCPARAM	L0000772	0.000002296	3.49	6.51	3.25
SRCPARAM	L0000773	0.000002296	3.49	6.51	3.25
SRCPARAM	L0000774	0.000002296	3.49	6.51	3.25
SRCPARAM	L0000775	0.000002296	3.49	6.51	3.25
SRCPARAM	L0000776	0.000002296	3.49	6.51	3.25
SRCPARAM	L0000777	0.000002296	3.49	6.51	3.25
SRCPARAM	L0000778	0.000002296	3.49	6.51	3.25
SRCPARAM	L0000779	0.000002296	3.49	6.51	3.25
SRCPARAM	L0000780	0.000002296	3.49	6.51	3.25

\*\* -----

URBANSRC ALL

\*\* Variable Emissions Type: "By Hour / Day (HRDOW)"

\*\* Variable Emission Scenario: "Scenario 1"

\*\* WeekDays:

EMISFACT	VOL1	HRDOW	0.0	0.0	0.0	0.0	0.0	0.0
EMISFACT	VOL1	HRDOW	0.0	0.0	1.0	1.0	1.0	1.0
EMISFACT	VOL1	HRDOW	1.0	1.0	1.0	1.0	0.0	0.0
EMISFACT	VOL1	HRDOW	0.0	0.0	0.0	0.0	0.0	0.0

\*\* Saturday:

EMISFACT	VOL1	HRDOW	0.0	0.0	0.0	0.0	0.0	0.0
EMISFACT	VOL1	HRDOW	0.0	0.0	0.0	0.0	0.0	0.0
EMISFACT	VOL1	HRDOW	0.0	0.0	0.0	0.0	0.0	0.0
EMISFACT	VOL1	HRDOW	0.0	0.0	0.0	0.0	0.0	0.0

\*\* Sunday:

EMISFACT	VOL1	HRDOW	0.0	0.0	0.0	0.0	0.0	0.0
EMISFACT	VOL1	HRDOW	0.0	0.0	0.0	0.0	0.0	0.0
EMISFACT	VOL1	HRDOW	0.0	0.0	0.0	0.0	0.0	0.0
EMISFACT	VOL1	HRDOW	0.0	0.0	0.0	0.0	0.0	0.0

\*\* WeekDays:

EMISFACT	VOL2	HRDOW	0.0	0.0	0.0	0.0	0.0	0.0
EMISFACT	VOL2	HRDOW	0.0	0.0	1.0	1.0	1.0	1.0
EMISFACT	VOL2	HRDOW	1.0	1.0	1.0	1.0	0.0	0.0
EMISFACT	VOL2	HRDOW	0.0	0.0	0.0	0.0	0.0	0.0

\*\* Saturday:

EMISFACT	VOL2	HRDOW	0.0	0.0	0.0	0.0	0.0	0.0
----------	------	-------	-----	-----	-----	-----	-----	-----









































































































































































































EMISFACT L0000779 HRDOW 0.0 0.0 0.0 0.0 0.0 0.0  
EMISFACT L0000780 HRDOW 0.0 0.0 0.0 0.0 0.0 0.0  
EMISFACT L0000780 HRDOW 0.0 0.0 0.0 0.0 0.0 0.0  
EMISFACT L0000780 HRDOW 0.0 0.0 0.0 0.0 0.0 0.0  
EMISFACT L0000780 HRDOW 0.0 0.0 0.0 0.0 0.0 0.0  
SRCGROUP ALL

SO FINISHED

\*\*  
\*\*\*\*\*

\*\* AERMOD Receptor Pathway  
\*\*\*\*\*

\*\*  
\*\*

RE STARTING  
INCLUDED "14252 Cons HRA.rou"

RE FINISHED  
\*\*

\*\*\*\*\*

\*\* AERMOD Meteorology Pathway  
\*\*\*\*\*

\*\*  
\*\*

ME STARTING  
SURFFILE KCNO\_V9\_ADJU\KCNO\_v9.SFC  
PROFFILE KCNO\_V9\_ADJU\KCNO\_v9.PFL  
SURFDATA 3179 2012  
UAIRDATA 3190 2012  
PROFBASE 198.0 METERS

ME FINISHED  
\*\*

\*\*\*\*\*

\*\* AERMOD Output Pathway  
\*\*\*\*\*

\*\*  
\*\*

OU STARTING  
\*\* Auto-Generated Plotfiles  
PLOTFILE PERIOD ALL "14252 CONS HRA.AD\PE00GALL.PLT" 31  
SUMMFILE "14252 Cons HRA.sum"

OU FINISHED

\*\*\* Message Summary For AERMOD Model Setup \*\*\*

----- Summary of Total Messages -----

A Total of 0 Fatal Error Message(s)  
A Total of 2 Warning Message(s)  
A Total of 0 Informational Message(s)

\*\*\*\*\* FATAL ERROR MESSAGES \*\*\*\*\*  
\*\*\* NONE \*\*\*

\*\*\*\*\* WARNING MESSAGES \*\*\*\*\*

ME W186 6957 MEOpen: THRESH 1MIN 1-min ASOS wind speed threshold used 0.50  
ME W187 6957 MEOpen: ADJ\_U\* Option for Stable Low Winds used in AERMET

\*\*\*\*\*  
\*\*\* SETUP Finishes Successfully \*\*\*  
\*\*\*\*\*

\*\*\* MODELOPTs: RegDEFAULT CONC ELEV URBAN ADJ\_U\*

\*\*\* MODEL SETUP OPTIONS SUMMARY \*\*\*

\*\* Model Options Selected:

- \* Model Uses Regulatory DEFAULT Options
- \* Model Is Setup For Calculation of Average CONCentration Values.
- \* NO GAS DEPOSITION Data Provided.
- \* NO PARTICLE DEPOSITION Data Provided.
- \* Model Uses NO DRY DEPLETION. DDPLETE = F
- \* Model Uses NO WET DEPLETION. WETDPLT = F
- \* Stack-tip Downwash.
- \* Model Accounts for ELEVated Terrain Effects.
- \* Use Calms Processing Routine.
- \* Use Missing Data Processing Routine.
- \* No Exponential Decay.
- \* Model Uses URBAN Dispersion Algorithm for the SBL for 471 Source(s),  
for Total of 1 Urban Area(s):
- Urban Population = 2035210.0 ; Urban Roughness Length = 1.000 m
- \* Urban Roughness Length of 1.0 Meter Used.
- \* ADJ\_U\* - Use ADJ\_U\* option for SBL in AERMET
- \* CCVR\_Sub - Meteorological data includes CCVR substitutions
- \* TEMP\_Sub - Meteorological data includes TEMP substitutions
- \* Model Assumes No FLAGPOLE Receptor Heights.
- \* The User Specified a Pollutant Type of: DPM

\*\*Model Calculates PERIOD Averages Only

\*\*This Run Includes: 471 Source(s); 1 Source Group(s); and 81 Receptor(s)

with: 0 POINT(s), including  
0 POINTCAP(s) and 0 POINTHOR(s)

and: 471 VOLUME source(s)

and: 0 AREA type source(s)

and: 0 LINE source(s)

and: 0 RLINE/RLINEXT source(s)

and: 0 OPENPIT source(s)

and: 0 BUOYANT LINE source(s) with a total of 0 line(s)

and: 0 SWPOINT source(s)

\*\*Model Set To Continue RUNNING After the Setup Testing.

\*\*The AERMET Input Meteorological Data Version Date: 16216

\*\*Output Options Selected:

- Model Outputs Tables of PERIOD Averages by Receptor
- Model Outputs External File(s) of High Values for Plotting (PLOTFILE Keyword)
- Model Outputs Separate Summary File of High Ranked Values (SUMMFILE Keyword)

\*\*NOTE: The Following Flags May Appear Following CONC Values: c for Calm Hours  
m for Missing Hours  
b for Both Calm and Missing Hours

\*\*Misc. Inputs: Base Elev. for Pot. Temp. Profile (m MSL) = 198.00 ; Decay Coef. = 0.000 ; Rot. Angle = 0.0  
Emission Units = GRAMS/SEC ; Emission Rate  
Unit Factor = 0.10000E+07  
Output Units = MICROGRAMS/M\*\*3

\*\*Approximate Storage Requirements of Model = 4.0 MB of RAM.

\*\*Input Runstream File:

aermod.inp

\*\*Output Print File:

aermod.out

\*\*Detailed Error/Message File: 14252 Cons

HRA.err

\*\*File for Summary of Results: 14252 Cons

HRA.sum

\*\*\* AERMOD - VERSION 22112 \*\*\* C:\Users\Michael Tirohn\Desktop\HRAs\14252 Subarea 29  
AQIA\14252 Ops \*\*\* 03/24/23  
\*\*\* AERMET - VERSION 16216 \*\*\*  
\*\*\* 12:11:49

PAGE 2

\*\*\* MODELOPTs: RegDFAULT CONC ELEV URBAN ADJ\_U\*

\*\*\* VOLUME SOURCE DATA \*\*\*

SOURCE	NUMBER URBAN	EMISSION RATE (GRAMS/SEC)	BASE ELEV.	RELEASE HEIGHT	INIT. SY	INIT. SZ		
SOURCE ID (METERS)	PART. SCALAR VARY CATS.	EMISSION RATE BY	(METERS)	(METERS)	(METERS)	(METERS)		
VOL1	0	0.19101E-03	446353.5	3761131.7	210.0	5.00	21.68	1.40
YES HRDOW								
VOL2	0	0.19101E-03	446446.1	3761131.0	210.5	5.00	21.68	1.40
YES HRDOW								
VOL3	0	0.19101E-03	446539.5	3761130.4	211.2	5.00	21.68	1.40
YES HRDOW								
VOL4	0	0.19101E-03	446633.0	3761129.8	212.7	5.00	21.68	1.40
YES HRDOW								
VOL5	0	0.19101E-03	446726.3	3761130.2	213.8	5.00	21.68	1.40
YES HRDOW								
VOL6	0	0.19101E-03	446765.9	3761130.2	214.4	5.00	21.68	1.40
YES HRDOW								
VOL7	0	0.19101E-03	446765.9	3761036.3	213.3	5.00	21.68	1.40
YES HRDOW								
VOL8	0	0.19101E-03	446671.9	3761036.3	211.8	5.00	21.68	1.40
YES HRDOW								
VOL9	0	0.19101E-03	446577.4	3761036.3	210.7	5.00	21.68	1.40
YES HRDOW								
VOL10	0	0.19101E-03	446482.8	3761036.3	209.6	5.00	21.68	1.40
YES HRDOW								
VOL11	0	0.19101E-03	446389.4	3761038.1	208.6	5.00	21.68	1.40
YES HRDOW								
VOL12	0	0.19101E-03	446353.8	3760945.9	207.1	5.00	21.68	1.40
YES HRDOW								
VOL13	0	0.19101E-03	446446.5	3760945.3	208.1	5.00	21.68	1.40
YES HRDOW								
VOL14	0	0.19101E-03	446541.7	3760943.5	209.1	5.00	21.68	1.40
YES HRDOW								
VOL15	0	0.19101E-03	446633.3	3760942.9	210.1	5.00	21.68	1.40
YES HRDOW								
VOL16	0	0.19101E-03	446726.7	3760943.5	210.2	5.00	21.68	1.40
YES HRDOW								
VOL17	0	0.19101E-03	446755.2	3760943.5	210.8	5.00	21.68	1.40
YES HRDOW								
VOL18	0	0.19101E-03	446748.7	3760849.5	210.0	5.00	21.68	1.40

YES	HRDOW								
VOL19		0	0.19101E-03	446655.9	3760850.1	209.0	5.00	21.68	1.40
YES	HRDOW								
VOL20		0	0.19101E-03	446563.1	3760850.1	208.0	5.00	21.68	1.40
YES	HRDOW								
VOL21		0	0.19101E-03	446470.3	3760860.2	207.5	5.00	21.68	1.40
YES	HRDOW								
VOL22		0	0.19101E-03	446354.3	3761039.3	208.4	5.00	21.68	1.40
YES	HRDOW								
VOL23		0	0.19101E-03	446376.9	3760860.8	207.0	5.00	21.68	1.40
YES	HRDOW								
VOL24		0	0.19101E-03	446353.8	3760857.9	207.0	5.00	21.68	1.40
YES	HRDOW								
VOL25		0	0.19101E-03	446885.8	3761133.7	216.0	5.00	21.68	1.40
YES	HRDOW								
VOL26		0	0.19101E-03	446980.1	3761133.0	216.0	5.00	21.68	1.40
YES	HRDOW								
VOL27		0	0.19101E-03	447072.4	3761132.3	216.0	5.00	21.68	1.40
YES	HRDOW								
VOL28		0	0.19101E-03	447165.4	3761130.9	214.9	5.00	21.68	1.40
YES	HRDOW								
VOL29		0	0.19101E-03	447166.1	3761038.4	214.0	5.00	21.68	1.40
YES	HRDOW								
VOL30		0	0.19101E-03	447072.3	3761040.3	214.0	5.00	21.68	1.40
YES	HRDOW								
VOL31		0	0.19101E-03	446979.4	3761039.3	214.4	5.00	21.68	1.40
YES	HRDOW								
VOL32		0	0.19101E-03	446885.6	3761040.3	214.5	5.00	21.68	1.40
YES	HRDOW								
VOL33		0	0.19101E-03	446886.5	3760947.0	213.1	5.00	21.68	1.40
YES	HRDOW								
VOL34		0	0.19101E-03	446979.9	3760947.0	213.0	5.00	21.68	1.40
YES	HRDOW								
VOL35		0	0.19101E-03	447073.7	3760948.5	213.1	5.00	21.68	1.40
YES	HRDOW								
VOL36		0	0.19101E-03	447168.1	3760946.5	213.0	5.00	21.68	1.40
YES	HRDOW								
VOL37		0	0.19101E-03	447169.6	3760852.1	212.1	5.00	21.68	1.40
YES	HRDOW								
VOL38		0	0.19101E-03	447076.2	3760854.6	213.2	5.00	21.68	1.40
YES	HRDOW								
VOL39		0	0.19101E-03	446979.9	3760854.6	213.0	5.00	21.68	1.40
YES	HRDOW								
VOL40		0	0.19101E-03	446888.5	3760854.1	210.5	5.00	21.68	1.40
YES	HRDOW								

```

*** AERMOD - VERSION 22112 ***      *** C:\Users\Michael Tirohn\Desktop\HRAs\14252 Subarea 29
AQIA\14252 Ops ***                03/24/23
*** AERMET - VERSION 16216 ***
***                                     *** 12:11:49

```

PAGE 3

\*\*\* MODELOPTs: RegDFault CONC ELEV URBAN ADJ\_U\*

\*\*\* VOLUME SOURCE DATA \*\*\*

SOURCE	NUMBER	EMISSION	RATE		BASE	RELEASE	INIT.	INIT.
SOURCE	PART.	URBAN	EMISSION		ELEV.	HEIGHT	SY	SZ
ID	SCALAR	VARY	(GRAMS/SEC)	X	(METERS)	(METERS)	(METERS)	(METERS)
(METERS)	CATS.	BY		(METERS)	(METERS)	(METERS)	(METERS)	(METERS)

VOL41		0	0.19101E-03	446886.5	3760779.5	210.0	5.00	21.68	1.40
-------	--	---	-------------	----------	-----------	-------	------	-------	------



YES	HRDOW								
VOL42		0	0.19101E-03	446980.9	3760778.6	211.5	5.00	21.68	1.40
YES	HRDOW								
VOL43		0	0.19101E-03	447074.2	3760778.1	210.0	5.00	21.68	1.40
YES	HRDOW								
VOL44		0	0.19101E-03	447167.6	3760778.6	210.7	5.00	21.68	1.40
YES	HRDOW								
VOL45		0	0.19101E-03	447261.5	3761130.6	213.8	5.00	21.68	1.40
YES	HRDOW								
VOL46		0	0.19101E-03	447354.7	3761130.6	213.0	5.00	21.68	1.40
YES	HRDOW								
VOL47		0	0.19101E-03	447448.8	3761131.2	212.5	5.00	21.68	1.40
YES	HRDOW								
VOL48		0	0.19101E-03	447542.9	3761129.4	212.9	5.00	21.68	1.40
YES	HRDOW								
VOL49		0	0.19101E-03	447566.2	3761130.0	213.0	5.00	21.68	1.40
YES	HRDOW								
VOL50		0	0.19101E-03	447566.2	3761036.5	212.0	5.00	21.68	1.40
YES	HRDOW								
VOL51		0	0.19101E-03	447473.2	3761037.6	212.0	5.00	21.68	1.40
YES	HRDOW								
VOL52		0	0.19101E-03	447380.2	3761037.1	212.0	5.00	21.68	1.40
YES	HRDOW								
VOL53		0	0.19101E-03	447286.7	3761035.9	213.0	5.00	21.68	1.40
YES	HRDOW								
VOL54		0	0.19101E-03	447260.5	3761035.3	213.0	5.00	21.68	1.40
YES	HRDOW								
VOL55		0	0.19101E-03	447262.3	3760942.3	212.0	5.00	21.68	1.40
YES	HRDOW								
VOL56		0	0.19101E-03	447354.7	3760943.5	211.2	5.00	21.68	1.40
YES	HRDOW								
VOL57		0	0.19101E-03	447447.6	3760945.2	211.0	5.00	21.68	1.40
YES	HRDOW								
VOL58		0	0.19101E-03	447539.4	3760944.1	211.0	5.00	21.68	1.40
YES	HRDOW								
VOL59		0	0.19101E-03	447561.5	3760944.1	211.0	5.00	21.68	1.40
YES	HRDOW								
VOL60		0	0.19101E-03	447551.6	3760851.1	210.0	5.00	21.68	1.40
YES	HRDOW								
VOL61		0	0.19101E-03	447456.9	3760852.3	210.0	5.00	21.68	1.40
YES	HRDOW								
VOL62		0	0.19101E-03	447362.2	3760851.1	210.4	5.00	21.68	1.40
YES	HRDOW								
VOL63		0	0.19101E-03	447269.8	3760849.9	211.0	5.00	21.68	1.40
YES	HRDOW								
VOL64		0	0.19101E-03	447263.4	3760755.8	210.0	5.00	21.68	1.40
YES	HRDOW								
VOL65		0	0.19101E-03	447356.4	3760756.4	210.0	5.00	21.68	1.40
YES	HRDOW								
VOL66		0	0.19101E-03	447450.5	3760757.0	209.3	5.00	21.68	1.40
YES	HRDOW								
VOL67		0	0.19101E-03	447546.4	3760758.7	209.0	5.00	21.68	1.40
YES	HRDOW								
VOL68		0	0.19101E-03	447264.6	3760669.2	209.1	5.00	21.68	1.40
YES	HRDOW								
VOL69		0	0.19101E-03	447358.7	3760702.9	209.1	5.00	21.68	1.40
YES	HRDOW								
VOL70		0	0.19101E-03	447453.4	3760726.2	209.0	5.00	21.68	1.40
YES	HRDOW								
VOL71		0	0.19101E-03	446884.5	3760685.5	210.0	5.00	21.68	1.40
YES	HRDOW								
VOL72		0	0.19101E-03	446978.7	3760685.5	209.0	5.00	21.68	1.40
YES	HRDOW								
VOL73		0	0.19101E-03	447072.2	3760684.9	210.0	5.00	21.68	1.40
YES	HRDOW								
VOL74		0	0.19101E-03	447167.5	3760685.5	210.0	5.00	21.68	1.40

YES	HRDOW								
VOL75		0	0.19101E-03	447169.3	3760618.7	209.3	5.00	21.68	1.40
YES	HRDOW								
VOL76		0	0.19101E-03	447074.0	3760592.5	209.9	5.00	21.68	1.40
YES	HRDOW								
VOL77		0	0.19101E-03	446979.3	3760591.9	209.5	5.00	21.68	1.40
YES	HRDOW								
VOL78		0	0.19101E-03	446885.1	3760590.2	207.0	5.00	21.68	1.40
YES	HRDOW								
VOL79		0	0.19101E-03	446881.1	3760504.2	207.0	5.00	21.68	1.40
YES	HRDOW								
VOL80		0	0.19101E-03	446976.4	3760537.9	208.7	5.00	21.68	1.40
YES	HRDOW								

```

*** AERMOD - VERSION 22112 ***      *** C:\Users\Michael Tirohn\Desktop\HRAs\14252 Subarea 29
AQIA\14252 Ops ***                  03/24/23
*** AERMET - VERSION 16216 ***
***                                                                 ***      12:11:49

```

PAGE 4

\*\*\* MODELOPTs: RegDFault CONC ELEV URBAN ADJ\_U\*


\*\*\* VOLUME SOURCE DATA \*\*\*

SOURCE	NUMBER	EMISSION	RATE			BASE	RELEASE	INIT.	INIT.
SOURCE	URBAN	EMISSION	RATE	X	Y	ELEV.	HEIGHT	SY	SZ
ID	SCALAR	PART.	(GRAMS/SEC)	(METERS)	(METERS)	(METERS)	(METERS)	(METERS)	(METERS)
(METERS)	CATS.	VARY	BY						
VOL81		0	0.19101E-03	447071.7	3760573.3	209.8	5.00	21.68	1.40
YES	HRDOW								
L0000001		0	0.26510E-05	446811.5	3760443.4	207.0	3.49	4.00	3.25
YES	HRDOW								
L0000002		0	0.26510E-05	446811.4	3760452.0	207.0	3.49	4.00	3.25
YES	HRDOW								
L0000003		0	0.26510E-05	446811.3	3760460.6	207.0	3.49	4.00	3.25
YES	HRDOW								
L0000004		0	0.26510E-05	446811.2	3760469.2	207.0	3.49	4.00	3.25
YES	HRDOW								
L0000005		0	0.26510E-05	446811.1	3760477.8	207.0	3.49	4.00	3.25
YES	HRDOW								
L0000006		0	0.26510E-05	446811.1	3760486.3	207.0	3.49	4.00	3.25
YES	HRDOW								
L0000007		0	0.26510E-05	446811.0	3760494.9	207.0	3.49	4.00	3.25
YES	HRDOW								
L0000008		0	0.26510E-05	446810.9	3760503.5	207.0	3.49	4.00	3.25
YES	HRDOW								
L0000009		0	0.26510E-05	446810.8	3760512.1	207.0	3.49	4.00	3.25
YES	HRDOW								
L0000010		0	0.26510E-05	446810.7	3760520.7	207.0	3.49	4.00	3.25
YES	HRDOW								
L0000011		0	0.26510E-05	446810.6	3760529.3	207.0	3.49	4.00	3.25
YES	HRDOW								
L0000012		0	0.26510E-05	446810.5	3760537.9	207.0	3.49	4.00	3.25
YES	HRDOW								
L0000013		0	0.26510E-05	446810.5	3760546.5	207.0	3.49	4.00	3.25
YES	HRDOW								
L0000014		0	0.26510E-05	446810.4	3760555.1	207.0	3.49	4.00	3.25
YES	HRDOW								
L0000015		0	0.26510E-05	446810.3	3760563.7	207.0	3.49	4.00	3.25
YES	HRDOW								
L0000016		0	0.26510E-05	446810.2	3760572.2	207.0	3.49	4.00	3.25



L0000040	0	0.26510E-05	446808.2	3760778.4	209.3	3.49	4.00	3.25
YES HRDOW								
L0000041	0	0.26510E-05	446808.3	3760787.0	209.3	3.49	4.00	3.25
YES HRDOW								
L0000042	0	0.26510E-05	446808.4	3760795.6	209.5	3.49	4.00	3.25
YES HRDOW								
L0000043	0	0.26510E-05	446808.5	3760804.2	209.7	3.49	4.00	3.25
YES HRDOW								
L0000044	0	0.26510E-05	446808.6	3760812.7	209.9	3.49	4.00	3.25
YES HRDOW								
L0000045	0	0.26510E-05	446808.7	3760821.3	210.0	3.49	4.00	3.25
YES HRDOW								
L0000046	0	0.26510E-05	446808.9	3760829.9	210.0	3.49	4.00	3.25
YES HRDOW								
L0000047	0	0.26510E-05	446809.0	3760838.5	210.0	3.49	4.00	3.25
YES HRDOW								
L0000048	0	0.26510E-05	446809.1	3760847.1	210.0	3.49	4.00	3.25
YES HRDOW								
L0000049	0	0.26510E-05	446809.2	3760855.7	210.0	3.49	4.00	3.25
YES HRDOW								
L0000050	0	0.26510E-05	446809.3	3760864.3	210.0	3.49	4.00	3.25
YES HRDOW								
L0000051	0	0.26510E-05	446809.4	3760872.9	210.0	3.49	4.00	3.25
YES HRDOW								
L0000052	0	0.26510E-05	446809.5	3760881.5	210.3	3.49	4.00	3.25
YES HRDOW								
L0000053	0	0.26510E-05	446809.6	3760890.1	210.8	3.49	4.00	3.25
YES HRDOW								
L0000054	0	0.26510E-05	446809.7	3760898.6	211.3	3.49	4.00	3.25
YES HRDOW								
L0000055	0	0.26510E-05	446809.8	3760907.2	211.7	3.49	4.00	3.25
YES HRDOW								
L0000056	0	0.26510E-05	446810.0	3760915.8	211.9	3.49	4.00	3.25
YES HRDOW								
L0000057	0	0.26510E-05	446810.1	3760924.4	212.1	3.49	4.00	3.25
YES HRDOW								
L0000058	0	0.26510E-05	446810.2	3760933.0	212.3	3.49	4.00	3.25
YES HRDOW								
L0000059	0	0.26510E-05	446810.3	3760941.6	212.5	3.49	4.00	3.25
YES HRDOW								
L0000060	0	0.26510E-05	446810.4	3760950.2	212.7	3.49	4.00	3.25
YES HRDOW								
L0000061	0	0.26510E-05	446810.5	3760958.8	212.8	3.49	4.00	3.25
YES HRDOW								
L0000062	0	0.26510E-05	446810.6	3760967.4	213.0	3.49	4.00	3.25
YES HRDOW								
L0000063	0	0.26510E-05	446810.7	3760975.9	213.1	3.49	4.00	3.25
YES HRDOW								
L0000064	0	0.26510E-05	446810.8	3760984.5	213.2	3.49	4.00	3.25
YES HRDOW								
L0000065	0	0.26510E-05	446810.9	3760993.1	213.3	3.49	4.00	3.25
YES HRDOW								
L0000066	0	0.26510E-05	446811.1	3761001.7	213.5	3.49	4.00	3.25
YES HRDOW								
L0000067	0	0.26510E-05	446811.2	3761010.3	213.7	3.49	4.00	3.25
YES HRDOW								
L0000068	0	0.26510E-05	446811.3	3761018.9	213.9	3.49	4.00	3.25
YES HRDOW								
L0000069	0	0.26510E-05	446811.4	3761027.5	214.0	3.49	4.00	3.25
YES HRDOW								
L0000070	0	0.26510E-05	446811.5	3761036.1	214.1	3.49	4.00	3.25
YES HRDOW								
L0000071	0	0.26510E-05	446811.6	3761044.7	214.2	3.49	4.00	3.25
YES HRDOW								
L0000072	0	0.26510E-05	446811.7	3761053.2	214.4	3.49	4.00	3.25

YES	HRDOW	L0000073	0	0.26510E-05	446811.8	3761061.8	214.4	3.49	4.00	3.25
YES	HRDOW	L0000074	0	0.26510E-05	446811.9	3761070.4	214.4	3.49	4.00	3.25
YES	HRDOW	L0000075	0	0.26510E-05	446812.0	3761079.0	214.4	3.49	4.00	3.25
YES	HRDOW	L0000076	0	0.26510E-05	446812.2	3761087.6	214.5	3.49	4.00	3.25
YES	HRDOW	L0000077	0	0.26510E-05	446812.3	3761096.2	214.6	3.49	4.00	3.25
YES	HRDOW	L0000078	0	0.26510E-05	446812.4	3761104.8	214.8	3.49	4.00	3.25
YES	HRDOW	L0000079	0	0.26510E-05	446812.5	3761113.4	215.0	3.49	4.00	3.25


**\*\*\* AERMOD - VERSION 22112 \*\*\***      **\*\*\* C:\Users\Michael Tirohn\Desktop\HRAs\14252 Subarea 29**  
**AQIA\14252 Ops \*\*\***      **03/24/23**  
**\*\*\* AERMET - VERSION 16216 \*\*\***  
**\*\*\***      **\*\*\***      **12:11:49**

PAGE 6

\*\*\* MODELOPTs: RegDFAULT CONC ELEV URBAN ADJ\_U\*

\*\*\* VOLUME SOURCE DATA \*\*\*

SOURCE SOURCE ID (METERS)	NUMBER URBAN PART. SCALAR VARY CATS.	EMISSION RATE (GRAMS/SEC)	EMISSION RATE		BASE ELEV. (METERS)	RELEASE HEIGHT (METERS)	INIT. SY (METERS)	INIT. SZ
			X (METERS)	Y (METERS)				
L0000080	0	0.26510E-05	446812.6	3761122.0	215.1	3.49	4.00	3.25
YES HRDOW								
L0000081	0	0.26510E-05	446812.7	3761130.6	215.2	3.49	4.00	3.25
YES HRDOW								
L0000082	0	0.26510E-05	446812.8	3761139.1	215.3	3.49	4.00	3.25
YES HRDOW								
L0000083	0	0.26510E-05	446812.9	3761147.7	215.5	3.49	4.00	3.25
YES HRDOW								
L0000084	0	0.26510E-05	446813.0	3761156.3	215.5	3.49	4.00	3.25
YES HRDOW								
L0000085	0	0.26510E-05	446813.1	3761164.9	215.5	3.49	4.00	3.25
YES HRDOW								
L0000086	0	0.26510E-05	446813.3	3761173.5	215.5	3.49	4.00	3.25
YES HRDOW								
L0000087	0	0.26510E-05	446813.4	3761182.1	215.6	3.49	4.00	3.25
YES HRDOW								
L0000088	0	0.26510E-05	446813.5	3761190.7	215.7	3.49	4.00	3.25
YES HRDOW								
L0000089	0	0.26510E-05	446813.6	3761199.3	215.9	3.49	4.00	3.25
YES HRDOW								
L0000090	0	0.26510E-05	446813.7	3761207.9	216.0	3.49	4.00	3.25
YES HRDOW								
L0000091	0	0.26510E-05	446813.8	3761216.4	216.0	3.49	4.00	3.25
YES HRDOW								
L0000092	0	0.26510E-05	446813.9	3761225.0	216.0	3.49	4.00	3.25
YES HRDOW								
L0000093	0	0.26510E-05	446814.0	3761233.6	216.0	3.49	4.00	3.25
YES HRDOW								
L0000094	0	0.26510E-05	446814.0	3761242.2	216.0	3.49	4.00	3.25
YES HRDOW								
L0000095	0	0.26510E-05	446814.1	3761250.8	216.0	3.49	4.00	3.25

```

YES  HRDOW
L0000096      0  0.26510E-05  446814.1  3761259.4  216.0  3.49  4.00  3.25
YES  HRDOW
L0000097      0  0.26510E-05  446814.2  3761268.0  216.0  3.49  4.00  3.25
YES  HRDOW
L0000098      0  0.26510E-05  446814.2  3761276.6  216.2  3.49  4.00  3.25
YES  HRDOW
L0000099      0  0.26510E-05  446814.3  3761285.2  216.3  3.49  4.00  3.25
YES  HRDOW
L0000100      0  0.26510E-05  446814.4  3761293.8  216.5  3.49  4.00  3.25
YES  HRDOW
L0000101      0  0.26510E-05  446814.4  3761302.3  216.6  3.49  4.00  3.25
YES  HRDOW
L0000102      0  0.26510E-05  446814.5  3761310.9  216.7  3.49  4.00  3.25
YES  HRDOW
L0000103      0  0.26510E-05  446814.5  3761319.5  216.9  3.49  4.00  3.25
YES  HRDOW
L0000104      0  0.26510E-05  446814.6  3761328.1  217.0  3.49  4.00  3.25
YES  HRDOW
L0000105      0  0.26510E-05  446814.6  3761336.7  217.0  3.49  4.00  3.25
YES  HRDOW
L0000106      0  0.26510E-05  446814.7  3761345.3  217.0  3.49  4.00  3.25
YES  HRDOW
L0000107      0  0.26510E-05  446814.8  3761353.9  217.0  3.49  4.00  3.25
YES  HRDOW
L0000108      0  0.26510E-05  446814.8  3761362.5  217.1  3.49  4.00  3.25
YES  HRDOW
L0000109      0  0.26510E-05  446814.9  3761371.1  217.2  3.49  4.00  3.25
YES  HRDOW
L0000110      0  0.26510E-05  446814.9  3761379.7  217.4  3.49  4.00  3.25
YES  HRDOW
L0000111      0  0.26510E-05  446814.9  3761388.2  217.5  3.49  4.00  3.25
YES  HRDOW
L0000112      0  0.26510E-05  446814.9  3761396.8  217.5  3.49  4.00  3.25
YES  HRDOW
L0000113      0  0.26510E-05  446815.0  3761405.4  217.5  3.49  4.00  3.25
YES  HRDOW
L0000114      0  0.26510E-05  446815.0  3761414.0  217.5  3.49  4.00  3.25
YES  HRDOW
L0000115      0  0.26510E-05  446815.0  3761422.6  217.5  3.49  4.00  3.25
YES  HRDOW
L0000116      0  0.26510E-05  446815.0  3761431.2  217.5  3.49  4.00  3.25
YES  HRDOW
L0000117      0  0.26510E-05  446815.0  3761439.8  217.5  3.49  4.00  3.25
YES  HRDOW
L0000118      0  0.26510E-05  446815.1  3761448.4  217.6  3.49  4.00  3.25
YES  HRDOW
L0000119      0  0.26510E-05  446815.1  3761457.0  217.9  3.49  4.00  3.25
YES  HRDOW

```

```

*** AERMOD - VERSION 22112 ***      *** C:\Users\Michael Tirohn\Desktop\HRAS\14252 Subarea 29
AQIA\14252 Ops ***      03/24/23
*** AERMET - VERSION 16216 ***
***
***
***

```

PAGE 7

\*\*\* MODELOPTs: RegDFAULT CONC ELEV URBAN ADJ\_U\*

\*\*\* VOLUME SOURCE DATA \*\*\*

SOURCE	SCALAR VARY	NUMBER URBAN PART.	EMISSION RATE (GRAMS/SEC)	X	Y	BASE	RELEASE	INIT.	INIT.
						ELEV.	HEIGHT	SY	SZ
ID	CATS.			(METERS)	(METERS)	(METERS)	(METERS)	(METERS)	
BY									

L0000120	0	0.26510E-05	446815.1	3761465.6	218.2	3.49	4.00	3.25
YES HRDOW								
L0000121	0	0.26510E-05	446815.1	3761474.1	218.5	3.49	4.00	3.25
YES HRDOW								
L0000122	0	0.26510E-05	446815.1	3761482.7	218.5	3.49	4.00	3.25
YES HRDOW								
L0000123	0	0.26510E-05	446815.2	3761491.3	218.5	3.49	4.00	3.25
YES HRDOW								
L0000124	0	0.26510E-05	446815.2	3761499.9	218.5	3.49	4.00	3.25
YES HRDOW								
L0000125	0	0.26510E-05	446815.2	3761508.5	218.5	3.49	4.00	3.25
YES HRDOW								
L0000126	0	0.26510E-05	446815.2	3761517.1	218.2	3.49	4.00	3.25
YES HRDOW								
L0000127	0	0.26510E-05	446815.2	3761525.7	217.9	3.49	4.00	3.25
YES HRDOW								
L0000128	0	0.26510E-05	446815.3	3761534.3	217.6	3.49	4.00	3.25
YES HRDOW								
L0000129	0	0.26510E-05	446815.3	3761542.9	217.3	3.49	4.00	3.25
YES HRDOW								
L0000130	0	0.26510E-05	446815.3	3761551.5	217.0	3.49	4.00	3.25
YES HRDOW								
L0000131	0	0.26510E-05	446815.3	3761560.0	216.7	3.49	4.00	3.25
YES HRDOW								
L0000132	0	0.26510E-05	446815.3	3761568.6	216.5	3.49	4.00	3.25
YES HRDOW								
L0000133	0	0.26510E-05	446815.3	3761577.2	216.3	3.49	4.00	3.25
YES HRDOW								
L0000134	0	0.26510E-05	446815.4	3761585.8	216.2	3.49	4.00	3.25
YES HRDOW								
L0000135	0	0.26510E-05	446815.4	3761594.4	216.0	3.49	4.00	3.25
YES HRDOW								
L0000136	0	0.26510E-05	446815.4	3761603.0	216.0	3.49	4.00	3.25
YES HRDOW								
L0000137	0	0.26510E-05	446815.4	3761611.6	216.0	3.49	4.00	3.25
YES HRDOW								
L0000138	0	0.26510E-05	446815.4	3761620.2	216.0	3.49	4.00	3.25
YES HRDOW								
L0000139	0	0.26510E-05	446815.5	3761628.8	216.1	3.49	4.00	3.25
YES HRDOW								
L0000140	0	0.26510E-05	446815.5	3761637.4	216.4	3.49	4.00	3.25
YES HRDOW								
L0000141	0	0.26510E-05	446815.5	3761645.9	216.7	3.49	4.00	3.25
YES HRDOW								
L0000142	0	0.26510E-05	446815.5	3761654.5	216.9	3.49	4.00	3.25
YES HRDOW								
L0000143	0	0.26510E-05	446815.5	3761663.1	217.0	3.49	4.00	3.25
YES HRDOW								
L0000144	0	0.26510E-05	446815.6	3761671.7	217.0	3.49	4.00	3.25
YES HRDOW								
L0000145	0	0.26510E-05	446815.6	3761680.3	217.0	3.49	4.00	3.25
YES HRDOW								
L0000146	0	0.26510E-05	446815.6	3761688.9	217.0	3.49	4.00	3.25
YES HRDOW								
L0000147	0	0.26510E-05	446815.6	3761697.5	217.0	3.49	4.00	3.25
YES HRDOW								
L0000148	0	0.26510E-05	446815.6	3761706.1	217.0	3.49	4.00	3.25
YES HRDOW								
L0000149	0	0.26510E-05	446815.7	3761714.7	217.0	3.49	4.00	3.25
YES HRDOW								
L0000150	0	0.26510E-05	446815.7	3761723.2	217.0	3.49	4.00	3.25
YES HRDOW								
L0000151	0	0.26510E-05	446815.7	3761731.8	217.0	3.49	4.00	3.25

YES HRDOW  
L0000152 0 0.26510E-05 446815.7 3761740.4 217.0 3.49 4.00 3.25  
YES HRDOW  
L0000153 0 0.26510E-05 446815.7 3761749.0 217.1 3.49 4.00 3.25  
YES HRDOW  
L0000154 0 0.26510E-05 446815.8 3761757.6 217.4 3.49 4.00 3.25  
YES HRDOW  
L0000155 0 0.26510E-05 446815.8 3761766.2 217.7 3.49 4.00 3.25  
YES HRDOW  
L0000156 0 0.26510E-05 446815.8 3761774.8 218.0 3.49 4.00 3.25  
YES HRDOW  
L0000157 0 0.26510E-05 446815.8 3761783.4 218.0 3.49 4.00 3.25  
YES HRDOW  
L0000158 0 0.26510E-05 446815.8 3761792.0 218.0 3.49 4.00 3.25  
YES HRDOW  
L0000159 0 0.26510E-05 446815.8 3761800.6 218.0 3.49 4.00 3.25  
YES HRDOW

\*\*\* AERMOD - VERSION 22112 \*\*\* C:\Users\Michael Tirohn\Desktop\HRAs\14252 Subarea 29  
AQIA\14252 Ops \*\*\* 03/24/23

\*\*\* AERMET - VERSION 16216 \*\*\*

\*\*\*

\*\*\*

12:11:49

PAGE 8

\*\*\* MODELOPTs: RegDFault CONC ELEV URBAN ADJ\_U\*

\*\*\* VOLUME SOURCE DATA \*\*\*

SOURCE	NUMBER	EMISSION	RATE	BASE	RELEASE	INIT.	INIT.	
SOURCE	URBAN	EMISSION	RATE	ELEV.	HEIGHT	SY	SZ	
ID	PART.	(GRAMS/SEC)	BY	(METERS)	(METERS)	(METERS)	(METERS)	
(METERS)	SCALAR	CATS.	VARY					
L0000160	0	0.26510E-05	446815.9	3761809.1	218.1	3.49	4.00	3.25
YES HRDOW								
L0000161	0	0.26510E-05	446815.9	3761817.7	218.4	3.49	4.00	3.25
YES HRDOW								
L0000162	0	0.26510E-05	446815.9	3761826.3	218.7	3.49	4.00	3.25
YES HRDOW								
L0000163	0	0.26510E-05	446816.0	3761834.9	219.0	3.49	4.00	3.25
YES HRDOW								
L0000164	0	0.26510E-05	446816.1	3761843.5	219.0	3.49	4.00	3.25
YES HRDOW								
L0000165	0	0.26510E-05	446816.2	3761852.1	219.0	3.49	4.00	3.25
YES HRDOW								
L0000166	0	0.26510E-05	446816.3	3761860.7	219.0	3.49	4.00	3.25
YES HRDOW								
L0000167	0	0.26510E-05	446816.4	3761869.3	219.0	3.49	4.00	3.25
YES HRDOW								
L0000168	0	0.26510E-05	446816.5	3761877.9	219.0	3.49	4.00	3.25
YES HRDOW								
L0000169	0	0.26510E-05	446816.6	3761886.5	219.0	3.49	4.00	3.25
YES HRDOW								
L0000170	0	0.26510E-05	446816.7	3761895.0	219.0	3.49	4.00	3.25
YES HRDOW								
L0000171	0	0.26510E-05	446816.8	3761903.6	219.2	3.49	4.00	3.25
YES HRDOW								
L0000172	0	0.26510E-05	446816.9	3761912.2	219.5	3.49	4.00	3.25
YES HRDOW								
L0000173	0	0.26510E-05	446817.0	3761920.8	219.8	3.49	4.00	3.25
YES HRDOW								
L0000174	0	0.26510E-05	446817.1	3761929.4	220.0	3.49	4.00	3.25



YES	HRDOW								
L0000175		0	0.26510E-05	446817.2	3761938.0	220.0	3.49	4.00	3.25
YES	HRDOW								
L0000176		0	0.26510E-05	446817.3	3761946.6	220.0	3.49	4.00	3.25
YES	HRDOW								
L0000177		0	0.26510E-05	446817.4	3761955.2	220.0	3.49	4.00	3.25
YES	HRDOW								
L0000178		0	0.26510E-05	446817.5	3761963.8	220.0	3.49	4.00	3.25
YES	HRDOW								
L0000179		0	0.26510E-05	446817.6	3761972.3	220.0	3.49	4.00	3.25
YES	HRDOW								
L0000180		0	0.26510E-05	446817.8	3761980.9	220.0	3.49	4.00	3.25
YES	HRDOW								
L0000181		0	0.26510E-05	446817.9	3761989.5	220.0	3.49	4.00	3.25
YES	HRDOW								
L0000572		0	0.22960E-05	446818.4	3762002.3	220.0	3.49	6.51	3.25
YES	HRDOW								
L0000573		0	0.22960E-05	446818.7	3762016.3	220.0	3.49	6.51	3.25
YES	HRDOW								
L0000574		0	0.22960E-05	446819.0	3762030.3	220.0	3.49	6.51	3.25
YES	HRDOW								
L0000575		0	0.22960E-05	446819.3	3762044.3	220.0	3.49	6.51	3.25
YES	HRDOW								
L0000576		0	0.22960E-05	446819.6	3762058.3	220.1	3.49	6.51	3.25
YES	HRDOW								
L0000577		0	0.22960E-05	446819.9	3762072.3	220.3	3.49	6.51	3.25
YES	HRDOW								
L0000578		0	0.22960E-05	446820.2	3762086.3	220.3	3.49	6.51	3.25
YES	HRDOW								
L0000579		0	0.22960E-05	446820.4	3762100.3	220.3	3.49	6.51	3.25
YES	HRDOW								
L0000580		0	0.22960E-05	446820.7	3762114.3	220.5	3.49	6.51	3.25
YES	HRDOW								
L0000581		0	0.22960E-05	446820.8	3762128.3	220.8	3.49	6.51	3.25
YES	HRDOW								
L0000582		0	0.22960E-05	446820.9	3762142.3	221.0	3.49	6.51	3.25
YES	HRDOW								
L0000583		0	0.22960E-05	446821.0	3762156.3	221.0	3.49	6.51	3.25
YES	HRDOW								
L0000584		0	0.22960E-05	446821.1	3762170.3	221.0	3.49	6.51	3.25
YES	HRDOW								
L0000585		0	0.22960E-05	446821.3	3762184.3	221.0	3.49	6.51	3.25
YES	HRDOW								
L0000586		0	0.22960E-05	446821.4	3762198.3	221.1	3.49	6.51	3.25
YES	HRDOW								
L0000587		0	0.22960E-05	446821.5	3762212.3	221.5	3.49	6.51	3.25
YES	HRDOW								
L0000588		0	0.22960E-05	446821.6	3762226.3	222.0	3.49	6.51	3.25
YES	HRDOW								
L0000589		0	0.22960E-05	446821.7	3762240.3	222.1	3.49	6.51	3.25
YES	HRDOW								

\*\*\* AERMOD - VERSION 22112 \*\*\* \*\*\* C:\Users\Michael Tirohn\Desktop\HRAs\14252 Subarea 29  
AQIA\14252 Ops \*\*\* 03/24/23

\*\*\* AERMET - VERSION 16216 \*\*\*

\*\*\*

\*\*\*

12:11:49

PAGE 9

\*\*\* MODELOPTs: RegDFAULT CONC ELEV URBAN ADJ\_U\*

\*\*\* VOLUME SOURCE DATA \*\*\*

SOURCE	NUMBER	EMISSION RATE			BASE	RELEASE	INIT.	INIT.
SOURCE	PART.	(GRAMS/SEC)	X	Y	ELEV.	HEIGHT	SY	SZ
SOURCE SCALAR VARY								

ID (METERS)	CATS.	BY	(METERS)	(METERS)	(METERS)	(METERS)	(METERS)	(METERS)
L0000590	0	0.22960E-05	446821.8	3762254.3	222.2	3.49	6.51	3.25
YES HRDOW								
L0000591	0	0.22960E-05	446822.0	3762268.3	222.6	3.49	6.51	3.25
YES HRDOW								
L0000592	0	0.22960E-05	446822.1	3762282.3	222.9	3.49	6.51	3.25
YES HRDOW								
L0000593	0	0.22960E-05	446822.2	3762296.3	223.0	3.49	6.51	3.25
YES HRDOW								
L0000594	0	0.22960E-05	446822.3	3762310.3	222.4	3.49	6.51	3.25
YES HRDOW								
L0000595	0	0.22960E-05	446822.4	3762324.3	222.4	3.49	6.51	3.25
YES HRDOW								
L0000596	0	0.22960E-05	446822.5	3762338.3	222.5	3.49	6.51	3.25
YES HRDOW								
L0000597	0	0.22960E-05	446822.6	3762352.3	222.6	3.49	6.51	3.25
YES HRDOW								
L0000598	0	0.22960E-05	446822.8	3762366.3	222.9	3.49	6.51	3.25
YES HRDOW								
L0000599	0	0.22960E-05	446822.9	3762380.3	223.1	3.49	6.51	3.25
YES HRDOW								
L0000600	0	0.22960E-05	446823.7	3762393.6	223.2	3.49	6.51	3.25
YES HRDOW								
L0000601	0	0.22960E-05	446837.7	3762393.6	223.3	3.49	6.51	3.25
YES HRDOW								
L0000602	0	0.22960E-05	446851.7	3762393.6	223.3	3.49	6.51	3.25
YES HRDOW								
L0000603	0	0.22960E-05	446865.7	3762393.5	223.3	3.49	6.51	3.25
YES HRDOW								
L0000604	0	0.22960E-05	446879.7	3762393.5	223.3	3.49	6.51	3.25
YES HRDOW								
L0000605	0	0.22960E-05	446893.7	3762393.5	223.2	3.49	6.51	3.25
YES HRDOW								
L0000606	0	0.22960E-05	446907.7	3762393.5	223.1	3.49	6.51	3.25
YES HRDOW								
L0000607	0	0.22960E-05	446921.7	3762393.5	223.0	3.49	6.51	3.25
YES HRDOW								
L0000608	0	0.22960E-05	446935.7	3762393.4	223.0	3.49	6.51	3.25
YES HRDOW								
L0000609	0	0.22960E-05	446949.7	3762393.4	223.0	3.49	6.51	3.25
YES HRDOW								
L0000610	0	0.22960E-05	446963.7	3762393.4	222.8	3.49	6.51	3.25
YES HRDOW								
L0000611	0	0.22960E-05	446977.7	3762393.4	222.6	3.49	6.51	3.25
YES HRDOW								
L0000612	0	0.22960E-05	446991.7	3762393.4	222.4	3.49	6.51	3.25
YES HRDOW								
L0000613	0	0.22960E-05	447005.7	3762393.3	222.3	3.49	6.51	3.25
YES HRDOW								
L0000614	0	0.22960E-05	447019.7	3762393.3	222.2	3.49	6.51	3.25
YES HRDOW								
L0000615	0	0.22960E-05	447033.7	3762393.3	222.2	3.49	6.51	3.25
YES HRDOW								
L0000616	0	0.22960E-05	447047.7	3762393.3	222.3	3.49	6.51	3.25
YES HRDOW								
L0000617	0	0.22960E-05	447061.7	3762393.3	222.3	3.49	6.51	3.25
YES HRDOW								
L0000618	0	0.22960E-05	447075.7	3762393.2	222.5	3.49	6.51	3.25
YES HRDOW								
L0000619	0	0.22960E-05	447089.7	3762393.2	222.7	3.49	6.51	3.25
YES HRDOW								
L0000620	0	0.22960E-05	447103.7	3762393.2	222.9	3.49	6.51	3.25





SOURCE	PART.	(GRAMS/SEC)	X	Y	ELEV.	HEIGHT	SY	SZ
SOURCE	SCALAR	VARY	(METERS)	(METERS)	(METERS)	(METERS)	(METERS)	
ID	CATS.	BY						
(METERS)								
L0000670	0	0.22960E-05	447803.7	3762392.8	224.3	3.49	6.51	3.25
YES HRDOW								
L0000671	0	0.22960E-05	447817.7	3762392.7	224.5	3.49	6.51	3.25
YES HRDOW								
L0000672	0	0.22960E-05	447831.7	3762392.7	224.5	3.49	6.51	3.25
YES HRDOW								
L0000673	0	0.22960E-05	447845.7	3762392.6	224.5	3.49	6.51	3.25
YES HRDOW								
L0000674	0	0.22960E-05	447859.7	3762392.6	224.6	3.49	6.51	3.25
YES HRDOW								
L0000675	0	0.22960E-05	447873.7	3762392.5	224.7	3.49	6.51	3.25
YES HRDOW								
L0000676	0	0.22960E-05	447887.7	3762392.4	224.9	3.49	6.51	3.25
YES HRDOW								
L0000677	0	0.22960E-05	447901.7	3762392.3	225.0	3.49	6.51	3.25
YES HRDOW								
L0000678	0	0.22960E-05	447915.7	3762392.2	225.1	3.49	6.51	3.25
YES HRDOW								
L0000679	0	0.22960E-05	447929.7	3762392.1	225.2	3.49	6.51	3.25
YES HRDOW								
L0000680	0	0.22960E-05	447943.7	3762392.0	225.3	3.49	6.51	3.25
YES HRDOW								
L0000681	0	0.22960E-05	447957.7	3762391.9	225.4	3.49	6.51	3.25
YES HRDOW								
L0000682	0	0.22960E-05	447971.7	3762391.8	225.6	3.49	6.51	3.25
YES HRDOW								
L0000683	0	0.22960E-05	447985.7	3762391.7	225.6	3.49	6.51	3.25
YES HRDOW								
L0000684	0	0.22960E-05	447999.7	3762391.6	225.6	3.49	6.51	3.25
YES HRDOW								
L0000685	0	0.22960E-05	448013.7	3762391.5	225.6	3.49	6.51	3.25
YES HRDOW								
L0000686	0	0.22960E-05	448027.7	3762391.4	225.6	3.49	6.51	3.25
YES HRDOW								
L0000687	0	0.22960E-05	448041.7	3762391.3	225.4	3.49	6.51	3.25
YES HRDOW								
L0000688	0	0.22960E-05	448055.7	3762391.2	225.3	3.49	6.51	3.25
YES HRDOW								
L0000689	0	0.22960E-05	448069.7	3762391.1	225.1	3.49	6.51	3.25
YES HRDOW								
L0000690	0	0.22960E-05	448083.7	3762391.0	225.0	3.49	6.51	3.25
YES HRDOW								
L0000691	0	0.22960E-05	448097.7	3762390.9	224.9	3.49	6.51	3.25
YES HRDOW								
L0000692	0	0.22960E-05	448111.7	3762390.8	224.8	3.49	6.51	3.25
YES HRDOW								
L0000693	0	0.22960E-05	448125.7	3762390.7	224.8	3.49	6.51	3.25
YES HRDOW								
L0000694	0	0.22960E-05	448139.7	3762390.6	224.8	3.49	6.51	3.25
YES HRDOW								
L0000695	0	0.22960E-05	448153.7	3762390.5	224.8	3.49	6.51	3.25
YES HRDOW								
L0000696	0	0.22960E-05	448167.7	3762390.4	224.9	3.49	6.51	3.25
YES HRDOW								
L0000697	0	0.22960E-05	448181.7	3762390.3	225.0	3.49	6.51	3.25
YES HRDOW								
L0000698	0	0.22960E-05	448195.7	3762390.3	225.0	3.49	6.51	3.25
YES HRDOW								
L0000699	0	0.22960E-05	448209.7	3762390.2	225.1	3.49	6.51	3.25





SOURCE	NUMBER	EMISSION	RATE		BASE	RELEASE	INIT.	INIT.
SOURCE	URBAN	EMISSION	RATE	X	ELEV.	HEIGHT	SY	SZ
ID	PART.	(GRAMS/SEC)			(METERS)	(METERS)	(METERS)	(METERS)
(METERS)	SCALAR VARY		BY	(METERS)				
	CATS.							
L0000750	0	0.22960E-05	448915.8	3762444.9	222.9	3.49	6.51	3.25
YES HRDOW								
L0000751	0	0.22960E-05	448929.0	3762449.7	223.0	3.49	6.51	3.25
YES HRDOW								
L0000752	0	0.22960E-05	448942.2	3762454.5	223.1	3.49	6.51	3.25
YES HRDOW								
L0000753	0	0.22960E-05	448955.3	3762459.3	223.2	3.49	6.51	3.25
YES HRDOW								
L0000754	0	0.22960E-05	448968.5	3762464.1	223.4	3.49	6.51	3.25
YES HRDOW								
L0000755	0	0.22960E-05	448981.6	3762468.8	223.4	3.49	6.51	3.25
YES HRDOW								
L0000756	0	0.22960E-05	448994.8	3762473.6	223.5	3.49	6.51	3.25
YES HRDOW								
L0000757	0	0.22960E-05	449007.9	3762478.4	223.5	3.49	6.51	3.25
YES HRDOW								
L0000758	0	0.22960E-05	449021.1	3762483.2	223.6	3.49	6.51	3.25
YES HRDOW								
L0000759	0	0.22960E-05	449034.3	3762487.9	223.8	3.49	6.51	3.25
YES HRDOW								
L0000760	0	0.22960E-05	449047.5	3762492.6	224.0	3.49	6.51	3.25
YES HRDOW								
L0000761	0	0.22960E-05	449060.7	3762497.3	224.0	3.49	6.51	3.25
YES HRDOW								
L0000762	0	0.22960E-05	449073.9	3762502.0	224.1	3.49	6.51	3.25
YES HRDOW								
L0000763	0	0.22960E-05	449087.0	3762506.7	224.1	3.49	6.51	3.25
YES HRDOW								
L0000764	0	0.22960E-05	449100.2	3762511.4	224.2	3.49	6.51	3.25
YES HRDOW								
L0000765	0	0.22960E-05	449113.4	3762516.1	224.2	3.49	6.51	3.25
YES HRDOW								
L0000766	0	0.22960E-05	449126.6	3762520.8	224.3	3.49	6.51	3.25
YES HRDOW								
L0000767	0	0.22960E-05	449139.8	3762525.5	224.3	3.49	6.51	3.25
YES HRDOW								
L0000768	0	0.22960E-05	449153.0	3762530.3	224.4	3.49	6.51	3.25
YES HRDOW								
L0000769	0	0.22960E-05	449166.1	3762535.0	224.4	3.49	6.51	3.25
YES HRDOW								
L0000770	0	0.22960E-05	449179.3	3762539.7	224.4	3.49	6.51	3.25
YES HRDOW								
L0000771	0	0.22960E-05	449192.5	3762544.4	224.4	3.49	6.51	3.25
YES HRDOW								
L0000772	0	0.22960E-05	449205.7	3762549.1	224.4	3.49	6.51	3.25
YES HRDOW								
L0000773	0	0.22960E-05	449218.9	3762553.8	224.4	3.49	6.51	3.25
YES HRDOW								
L0000774	0	0.22960E-05	449232.1	3762558.5	224.4	3.49	6.51	3.25
YES HRDOW								
L0000775	0	0.22960E-05	449245.2	3762563.2	224.4	3.49	6.51	3.25
YES HRDOW								
L0000776	0	0.22960E-05	449258.4	3762567.9	224.5	3.49	6.51	3.25
YES HRDOW								
L0000777	0	0.22960E-05	449271.6	3762572.6	224.4	3.49	6.51	3.25
YES HRDOW								
L0000778	0	0.22960E-05	449284.8	3762577.4	224.3	3.49	6.51	3.25



YES HRDOW

L0000779 0 0.22960E-05 449298.0 3762582.1 224.3 3.49 6.51 3.25

YES HRDOW

L0000780 0 0.22960E-05 449311.2 3762586.8 224.3 3.49 6.51 3.25

YES HRDOW

\*\*\* AERMOD - VERSION 22112 \*\*\* \*\* C:\Users\Michael Tirohn\Desktop\HRAs\14252 Subarea 29

AQIA\14252 Ops \*\*\* 03/24/23

\*\*\* AERMET - VERSION 16216 \*\*\*

\*\*\*

\*\*\*

12:11:49

PAGE 14

\*\*\* MODELOPTs: RegDFAULT CONC ELEV URBAN ADJ\_U\*

\*\*\* SOURCE IDs DEFINING SOURCE GROUPS \*\*\*

SRCGROUP ID  
-----

SOURCE IDs  
-----

ALL	VOL1	,	VOL2	,	VOL3	,	VOL4	,	VOL5	,	VOL6	,
VOL7	, VOL8	,										
	VOL9	,	VOL10	,	VOL11	,	VOL12	,	VOL13	,	VOL14	,
	VOL15	,	VOL16	,								
	VOL17	,	VOL18	,	VOL19	,	VOL20	,	VOL21	,	VOL22	,
	VOL23	,	VOL24	,								
	VOL25	,	VOL26	,	VOL27	,	VOL28	,	VOL29	,	VOL30	,
	VOL31	,	VOL32	,								
	VOL33	,	VOL34	,	VOL35	,	VOL36	,	VOL37	,	VOL38	,
	VOL39	,	VOL40	,								
	VOL41	,	VOL42	,	VOL43	,	VOL44	,	VOL45	,	VOL46	,
	VOL47	,	VOL48	,								
	VOL49	,	VOL50	,	VOL51	,	VOL52	,	VOL53	,	VOL54	,
	VOL55	,	VOL56	,								
	VOL57	,	VOL58	,	VOL59	,	VOL60	,	VOL61	,	VOL62	,
	VOL63	,	VOL64	,								
	VOL65	,	VOL66	,	VOL67	,	VOL68	,	VOL69	,	VOL70	,
	VOL71	,	VOL72	,								
	VOL73	,	VOL74	,	VOL75	,	VOL76	,	VOL77	,	VOL78	,
	VOL79	,	VOL80	,								
	VOL81	,	L0000001	,	L0000002	,	L0000003	,	L0000004	,	L0000005	,
	L0000006	,	L0000007	,								
	L0000008	,	L0000009	,	L0000010	,	L0000011	,	L0000012	,	L0000013	,
	L0000014	,	L0000015	,								
	L0000016	,	L0000017	,	L0000018	,	L0000019	,	L0000020	,	L0000021	,
	L0000022	,	L0000023	,								
	L0000024	,	L0000025	,	L0000026	,	L0000027	,	L0000028	,	L0000029	,
	L0000030	,	L0000031	,								
	L0000032	,	L0000033	,	L0000034	,	L0000035	,	L0000036	,	L0000037	,
	L0000038	,	L0000039	,								
	L0000040	,	L0000041	,	L0000042	,	L0000043	,	L0000044	,	L0000045	,

L0000046 , L0000047 ,  
 L0000048 , L0000049 , L0000050 , L0000051 , L0000052 , L0000053 ,  
 L0000054 , L0000055 ,  
 L0000056 , L0000057 , L0000058 , L0000059 , L0000060 , L0000061 ,  
 L0000062 , L0000063 ,  
 L0000064 , L0000065 , L0000066 , L0000067 , L0000068 , L0000069 ,  
 L0000070 , L0000071 ,  
 L0000072 , L0000073 , L0000074 , L0000075 , L0000076 , L0000077 ,  
 L0000078 , L0000079 ,

\*\*\* AERMOD - VERSION 22112 \*\*\* \*\*\* C:\Users\Michael Tirohn\Desktop\HRAs\14252 Subarea 29  
 AQIA\14252 Ops \*\*\* 03/24/23  
 \*\*\* AERMET - VERSION 16216 \*\*\*  
 \*\*\* 12:11:49

PAGE 15

\*\*\* MODELOPTs: RegDEFAULT CONC ELEV URBAN ADJ\_U\*

\*\*\* SOURCE IDs DEFINING SOURCE GROUPS \*\*\*

SRCGROUP ID

SOURCE IDs

-----	-----					
L0000080 ,	L0000081 ,	L0000082 ,	L0000083 ,	L0000084 ,	L0000085 ,	
L0000086 ,	L0000087 ,					
L0000088 ,	L0000089 ,	L0000090 ,	L0000091 ,	L0000092 ,	L0000093 ,	
L0000094 ,	L0000095 ,					
L0000096 ,	L0000097 ,	L0000098 ,	L0000099 ,	L0000100 ,	L0000101 ,	
L0000102 ,	L0000103 ,					
L0000104 ,	L0000105 ,	L0000106 ,	L0000107 ,	L0000108 ,	L0000109 ,	
L0000110 ,	L0000111 ,					
L0000112 ,	L0000113 ,	L0000114 ,	L0000115 ,	L0000116 ,	L0000117 ,	
L0000118 ,	L0000119 ,					
L0000120 ,	L0000121 ,	L0000122 ,	L0000123 ,	L0000124 ,	L0000125 ,	
L0000126 ,	L0000127 ,					
L0000128 ,	L0000129 ,	L0000130 ,	L0000131 ,	L0000132 ,	L0000133 ,	
L0000134 ,	L0000135 ,					
L0000136 ,	L0000137 ,	L0000138 ,	L0000139 ,	L0000140 ,	L0000141 ,	
L0000142 ,	L0000143 ,					
L0000144 ,	L0000145 ,	L0000146 ,	L0000147 ,	L0000148 ,	L0000149 ,	
L0000150 ,	L0000151 ,					
L0000152 ,	L0000153 ,	L0000154 ,	L0000155 ,	L0000156 ,	L0000157 ,	
L0000158 ,	L0000159 ,					
L0000160 ,	L0000161 ,	L0000162 ,	L0000163 ,	L0000164 ,	L0000165 ,	
L0000166 ,	L0000167 ,					
L0000168 ,	L0000169 ,	L0000170 ,	L0000171 ,	L0000172 ,	L0000173 ,	
L0000174 ,	L0000175 ,					
L0000176 ,	L0000177 ,	L0000178 ,	L0000179 ,	L0000180 ,	L0000181 ,	
L0000572 ,	L0000573 ,					

```

L0000574 , L0000575 , L0000576 , L0000577 , L0000578 , L0000579 ,
L0000580 , L0000581 ,

L0000582 , L0000583 , L0000584 , L0000585 , L0000586 , L0000587 ,
L0000588 , L0000589 ,

L0000590 , L0000591 , L0000592 , L0000593 , L0000594 , L0000595 ,
L0000596 , L0000597 ,

L0000598 , L0000599 , L0000600 , L0000601 , L0000602 , L0000603 ,
L0000604 , L0000605 ,

L0000606 , L0000607 , L0000608 , L0000609 , L0000610 , L0000611 ,
L0000612 , L0000613 ,

L0000614 , L0000615 , L0000616 , L0000617 , L0000618 , L0000619 ,
L0000620 , L0000621 ,

L0000622 , L0000623 , L0000624 , L0000625 , L0000626 , L0000627 ,
L0000628 , L0000629 ,

```

```

*** AERMOD - VERSION 22112 *** *** C:\Users\Michael Tirohn\Desktop\HRAs\14252 Subarea 29
AQIA\14252 Ops *** 03/24/23
*** AERMET - VERSION 16216 ***
*** *** 12:11:49

```

PAGE 16

\*\*\* MODELOPTs: RegDEFAULT CONC ELEV URBAN ADJ\_U\*

\*\*\* SOURCE IDs DEFINING SOURCE GROUPS \*\*\*

SRCGROUP ID	SOURCE IDs					
-----	-----					
L0000630	, L0000631	, L0000632	, L0000633	, L0000634	, L0000635	,
L0000636	, L0000637	,				
L0000638	, L0000639	, L0000640	, L0000641	, L0000642	, L0000643	,
L0000644	, L0000645	,				
L0000646	, L0000647	, L0000648	, L0000649	, L0000650	, L0000651	,
L0000652	, L0000653	,				
L0000654	, L0000655	, L0000656	, L0000657	, L0000658	, L0000659	,
L0000660	, L0000661	,				
L0000662	, L0000663	, L0000664	, L0000665	, L0000666	, L0000667	,
L0000668	, L0000669	,				
L0000670	, L0000671	, L0000672	, L0000673	, L0000674	, L0000675	,
L0000676	, L0000677	,				
L0000678	, L0000679	, L0000680	, L0000681	, L0000682	, L0000683	,
L0000684	, L0000685	,				
L0000686	, L0000687	, L0000688	, L0000689	, L0000690	, L0000691	,
L0000692	, L0000693	,				
L0000694	, L0000695	, L0000696	, L0000697	, L0000698	, L0000699	,
L0000700	, L0000701	,				
L0000702	, L0000703	, L0000704	, L0000705	, L0000706	, L0000707	,
L0000708	, L0000709	,				

L0000710 , L0000711 , L0000712 , L0000713 , L0000714 , L0000715 ,  
 L0000716 , L0000717 ,  
  
 L0000718 , L0000719 , L0000720 , L0000721 , L0000722 , L0000723 ,  
 L0000724 , L0000725 ,  
  
 L0000726 , L0000727 , L0000728 , L0000729 , L0000730 , L0000731 ,  
 L0000732 , L0000733 ,  
  
 L0000734 , L0000735 , L0000736 , L0000737 , L0000738 , L0000739 ,  
 L0000740 , L0000741 ,  
  
 L0000742 , L0000743 , L0000744 , L0000745 , L0000746 , L0000747 ,  
 L0000748 , L0000749 ,  
  
 L0000750 , L0000751 , L0000752 , L0000753 , L0000754 , L0000755 ,  
 L0000756 , L0000757 ,  
  
 L0000758 , L0000759 , L0000760 , L0000761 , L0000762 , L0000763 ,  
 L0000764 , L0000765 ,  
  
 L0000766 , L0000767 , L0000768 , L0000769 , L0000770 , L0000771 ,  
 L0000772 , L0000773 ,  
  
 L0000774 , L0000775 , L0000776 , L0000777 , L0000778 , L0000779 ,  
 L0000780 ,

\*\*\* AERMOD - VERSION 22112 \*\*\* \*\*\* C:\Users\Michael Tirohn\Desktop\HRAs\14252 Subarea 29  
 AQIA\14252 Ops \*\*\* 03/24/23  
 \*\*\* AERMET - VERSION 16216 \*\*\*  
 \*\*\* \*\*\* 12:11:49

PAGE 17

\*\*\* MODELOPTs: RegDFAULT CONC ELEV URBAN ADJ\_U\*

\*\*\* SOURCE IDs DEFINED AS URBAN SOURCES \*\*\*

URBAN ID	URBAN POP	SOURCE IDs					
-----	-----	-----	-----	-----	-----	-----	-----
	2035210.	VOL1	, VOL2	, VOL3	, VOL4	, VOL5	,
	VOL6	, VOL7	,				
VOL8	,						
	VOL9	, VOL10	, VOL11	, VOL12	, VOL13	, VOL14	,
	VOL15	, VOL16	,				
	VOL17	, VOL18	, VOL19	, VOL20	, VOL21	, VOL22	,
	VOL23	, VOL24	,				
	VOL25	, VOL26	, VOL27	, VOL28	, VOL29	, VOL30	,
	VOL31	, VOL32	,				
	VOL33	, VOL34	, VOL35	, VOL36	, VOL37	, VOL38	,
	VOL39	, VOL40	,				
	VOL41	, VOL42	, VOL43	, VOL44	, VOL45	, VOL46	,
	VOL47	, VOL48	,				
	VOL49	, VOL50	, VOL51	, VOL52	, VOL53	, VOL54	,
	VOL55	, VOL56	,				
	VOL57	, VOL58	, VOL59	, VOL60	, VOL61	, VOL62	,
	VOL63	, VOL64	,				

VOL65 , VOL66 , VOL67 , VOL68 , VOL69 , VOL70 ,  
VOL71 , VOL72 ,  
VOL73 , VOL74 , VOL75 , VOL76 , VOL77 , VOL78 ,  
VOL79 , VOL80 ,  
VOL81 , L0000001 , L0000002 , L0000003 , L0000004 , L0000005 ,  
L0000006 , L0000007 ,  
L0000008 , L0000009 , L0000010 , L0000011 , L0000012 , L0000013 ,  
L0000014 , L0000015 ,  
L0000016 , L0000017 , L0000018 , L0000019 , L0000020 , L0000021 ,  
L0000022 , L0000023 ,  
L0000024 , L0000025 , L0000026 , L0000027 , L0000028 , L0000029 ,  
L0000030 , L0000031 ,  
L0000032 , L0000033 , L0000034 , L0000035 , L0000036 , L0000037 ,  
L0000038 , L0000039 ,  
L0000040 , L0000041 , L0000042 , L0000043 , L0000044 , L0000045 ,  
L0000046 , L0000047 ,  
L0000048 , L0000049 , L0000050 , L0000051 , L0000052 , L0000053 ,  
L0000054 , L0000055 ,  
L0000056 , L0000057 , L0000058 , L0000059 , L0000060 , L0000061 ,  
L0000062 , L0000063 ,  
L0000064 , L0000065 , L0000066 , L0000067 , L0000068 , L0000069 ,  
L0000070 , L0000071 ,  
L0000072 , L0000073 , L0000074 , L0000075 , L0000076 , L0000077 ,  
L0000078 , L0000079 ,

\*\*\* AERMOD - VERSION 22112 \*\*\* \*\*\* C:\Users\Michael Tirohn\Desktop\HRAs\14252 Subarea 29  
AQIA\14252 Ops \*\*\* 03/24/23  
\*\*\* AERMET - VERSION 16216 \*\*\*  
\*\*\* 12:11:49

PAGE 18

\*\*\* MODELOPTs: RegDEFAULT CONC ELEV URBAN ADJ\_U\*

\*\*\* SOURCE IDs DEFINED AS URBAN SOURCES \*\*\*

URBAN ID	URBAN POP	SOURCE IDs
-----	-----	-----
L0000080	L0000081	L0000082 , L0000083 , L0000084 , L0000085 ,
L0000086	L0000087	,
L0000088	L0000089	L0000090 , L0000091 , L0000092 , L0000093 ,
L0000094	L0000095	,
L0000096	L0000097	L0000098 , L0000099 , L0000100 , L0000101 ,
L0000102	L0000103	,
L0000104	L0000105	L0000106 , L0000107 , L0000108 , L0000109 ,
L0000110	L0000111	,
L0000112	L0000113	L0000114 , L0000115 , L0000116 , L0000117 ,
L0000118	L0000119	,
L0000120	L0000121	L0000122 , L0000123 , L0000124 , L0000125 ,

```

L0000126 , L0000127 ,
L0000128 , L0000129 , L0000130 , L0000131 , L0000132 , L0000133 ,
L0000134 , L0000135 ,
L0000136 , L0000137 , L0000138 , L0000139 , L0000140 , L0000141 ,
L0000142 , L0000143 ,
L0000144 , L0000145 , L0000146 , L0000147 , L0000148 , L0000149 ,
L0000150 , L0000151 ,
L0000152 , L0000153 , L0000154 , L0000155 , L0000156 , L0000157 ,
L0000158 , L0000159 ,
L0000160 , L0000161 , L0000162 , L0000163 , L0000164 , L0000165 ,
L0000166 , L0000167 ,
L0000168 , L0000169 , L0000170 , L0000171 , L0000172 , L0000173 ,
L0000174 , L0000175 ,
L0000176 , L0000177 , L0000178 , L0000179 , L0000180 , L0000181 ,
L0000572 , L0000573 ,
L0000574 , L0000575 , L0000576 , L0000577 , L0000578 , L0000579 ,
L0000580 , L0000581 ,
L0000582 , L0000583 , L0000584 , L0000585 , L0000586 , L0000587 ,
L0000588 , L0000589 ,
L0000590 , L0000591 , L0000592 , L0000593 , L0000594 , L0000595 ,
L0000596 , L0000597 ,
L0000598 , L0000599 , L0000600 , L0000601 , L0000602 , L0000603 ,
L0000604 , L0000605 ,
L0000606 , L0000607 , L0000608 , L0000609 , L0000610 , L0000611 ,
L0000612 , L0000613 ,
L0000614 , L0000615 , L0000616 , L0000617 , L0000618 , L0000619 ,
L0000620 , L0000621 ,
L0000622 , L0000623 , L0000624 , L0000625 , L0000626 , L0000627 ,
L0000628 , L0000629 ,

```

```

*** AERMOD - VERSION 22112 *** *** C:\Users\Michael Tirohn\Desktop\HRAs\14252 Subarea 29
AQIA\14252 Ops *** 03/24/23
*** AERMET - VERSION 16216 ***
*** 12:11:49

```

PAGE 19

\*\*\* MODELOPTs: RegDEFAULT CONC ELEV URBAN ADJ\_U\*

\*\*\* SOURCE IDs DEFINED AS URBAN SOURCES \*\*\*

URBAN ID	URBAN POP	SOURCE IDs					
-----	-----	-----	-----	-----	-----	-----	-----
L0000630	L0000631	L0000632	L0000633	L0000634	L0000635		
L0000636	L0000637						
L0000638	L0000639	L0000640	L0000641	L0000642	L0000643		
L0000644	L0000645						
L0000646	L0000647	L0000648	L0000649	L0000650	L0000651		
L0000652	L0000653						

L0000654 , L0000655 , L0000656 , L0000657 , L0000658 , L0000659 ,  
L0000660 , L0000661 ,  
L0000662 , L0000663 , L0000664 , L0000665 , L0000666 , L0000667 ,  
L0000668 , L0000669 ,  
L0000670 , L0000671 , L0000672 , L0000673 , L0000674 , L0000675 ,  
L0000676 , L0000677 ,  
L0000678 , L0000679 , L0000680 , L0000681 , L0000682 , L0000683 ,  
L0000684 , L0000685 ,  
L0000686 , L0000687 , L0000688 , L0000689 , L0000690 , L0000691 ,  
L0000692 , L0000693 ,  
L0000694 , L0000695 , L0000696 , L0000697 , L0000698 , L0000699 ,  
L0000700 , L0000701 ,  
L0000702 , L0000703 , L0000704 , L0000705 , L0000706 , L0000707 ,  
L0000708 , L0000709 ,  
L0000710 , L0000711 , L0000712 , L0000713 , L0000714 , L0000715 ,  
L0000716 , L0000717 ,  
L0000718 , L0000719 , L0000720 , L0000721 , L0000722 , L0000723 ,  
L0000724 , L0000725 ,  
L0000726 , L0000727 , L0000728 , L0000729 , L0000730 , L0000731 ,  
L0000732 , L0000733 ,  
L0000734 , L0000735 , L0000736 , L0000737 , L0000738 , L0000739 ,  
L0000740 , L0000741 ,  
L0000742 , L0000743 , L0000744 , L0000745 , L0000746 , L0000747 ,  
L0000748 , L0000749 ,  
L0000750 , L0000751 , L0000752 , L0000753 , L0000754 , L0000755 ,  
L0000756 , L0000757 ,  
L0000758 , L0000759 , L0000760 , L0000761 , L0000762 , L0000763 ,  
L0000764 , L0000765 ,  
L0000766 , L0000767 , L0000768 , L0000769 , L0000770 , L0000771 ,  
L0000772 , L0000773 ,  
L0000774 , L0000775 , L0000776 , L0000777 , L0000778 , L0000779 ,  
L0000780 ,

\*\*\* AERMOD - VERSION 22112 \*\*\* \*\*\* C:\Users\Michael Tirohn\Desktop\HRAs\14252 Subarea 29  
AQIA\14252 Ops \*\*\* 03/24/23  
\*\*\* AERMET - VERSION 16216 \*\*\*  
\*\*\* \*\*\* 12:11:49

PAGE 20

\*\*\* MODELOPTs: RegDFAULT CONC ELEV URBAN ADJ\_U\*

\* SOURCE EMISSION RATE SCALARS WHICH VARY DIURNALLY AND BY DAY OF WEEK  
(HRDOW) \*

SOURCE ID = VOL1		; SOURCE TYPE = VOLUME			
SCALAR	SCALAR	SCALAR	SCALAR	SCALAR	SCALAR
1	2	3	4	5	6
.0000E+00	.0000E+00	.0000E+00	.0000E+00	.0000E+00	.0000E+00

DAY OF WEEK = WEEKDAY

.0000E+00 7 .0000E+00 8 .0000E+00  
9 .1000E+01 10 .1000E+01 11 .1000E+01 12 .1000E+01 13 .1000E+01 14  
.1000E+01 15 .1000E+01 16 .1000E+01  
17 .0000E+00 18 .0000E+00 19 .0000E+00 20 .0000E+00 21 .0000E+00 22  
.0000E+00 23 .0000E+00 24 .0000E+00

DAY OF WEEK = SATURDAY

1 .0000E+00 2 .0000E+00 3 .0000E+00 4 .0000E+00 5 .0000E+00 6  
.0000E+00 7 .0000E+00 8 .0000E+00  
9 .0000E+00 10 .0000E+00 11 .0000E+00 12 .0000E+00 13 .0000E+00 14  
.0000E+00 15 .0000E+00 16 .0000E+00  
17 .0000E+00 18 .0000E+00 19 .0000E+00 20 .0000E+00 21 .0000E+00 22  
.0000E+00 23 .0000E+00 24 .0000E+00

DAY OF WEEK = SUNDAY

1 .0000E+00 2 .0000E+00 3 .0000E+00 4 .0000E+00 5 .0000E+00 6  
.0000E+00 7 .0000E+00 8 .0000E+00  
9 .0000E+00 10 .0000E+00 11 .0000E+00 12 .0000E+00 13 .0000E+00 14  
.0000E+00 15 .0000E+00 16 .0000E+00  
17 .0000E+00 18 .0000E+00 19 .0000E+00 20 .0000E+00 21 .0000E+00 22  
.0000E+00 23 .0000E+00 24 .0000E+00

\*\*\* AERMOD - VERSION 22112 \*\*\* \*\* C:\Users\Michael Tirohn\Desktop\HRAs\14252 Subarea 29  
AQIA\14252 Ops \*\*\* 03/24/23  
\*\*\* AERMET - VERSION 16216 \*\*\*  
\*\*\* \*\* 12:11:49

PAGE 21

\*\*\* MODELOPTs: RegDEFAULT CONC ELEV URBAN ADJ\_U\*

\* SOURCE EMISSION RATE SCALARS WHICH VARY DIURNALLY AND BY DAY OF WEEK  
(HRDOW) \*

SOURCE ID = VOL2 ; SOURCE TYPE = VOLUME :  
HOUR SCALAR HOUR SCALAR HOUR SCALAR HOUR SCALAR HOUR SCALAR HOUR  
SCALAR HOUR SCALAR HOUR SCALAR

DAY OF WEEK = WEEKDAY

1 .0000E+00 2 .0000E+00 3 .0000E+00 4 .0000E+00 5 .0000E+00 6  
.0000E+00 7 .0000E+00 8 .0000E+00  
9 .1000E+01 10 .1000E+01 11 .1000E+01 12 .1000E+01 13 .1000E+01 14  
.1000E+01 15 .1000E+01 16 .1000E+01  
17 .0000E+00 18 .0000E+00 19 .0000E+00 20 .0000E+00 21 .0000E+00 22  
.0000E+00 23 .0000E+00 24 .0000E+00

DAY OF WEEK = SATURDAY

1 .0000E+00 2 .0000E+00 3 .0000E+00 4 .0000E+00 5 .0000E+00 6  
.0000E+00 7 .0000E+00 8 .0000E+00  
9 .0000E+00 10 .0000E+00 11 .0000E+00 12 .0000E+00 13 .0000E+00 14  
.0000E+00 15 .0000E+00 16 .0000E+00  
17 .0000E+00 18 .0000E+00 19 .0000E+00 20 .0000E+00 21 .0000E+00 22  
.0000E+00 23 .0000E+00 24 .0000E+00

DAY OF WEEK = SUNDAY

1 .0000E+00 2 .0000E+00 3 .0000E+00 4 .0000E+00 5 .0000E+00 6  
.0000E+00 7 .0000E+00 8 .0000E+00  
9 .0000E+00 10 .0000E+00 11 .0000E+00 12 .0000E+00 13 .0000E+00 14  
.0000E+00 15 .0000E+00 16 .0000E+00  
17 .0000E+00 18 .0000E+00 19 .0000E+00 20 .0000E+00 21 .0000E+00 22  
.0000E+00 23 .0000E+00 24 .0000E+00

\*\*\* AERMOD - VERSION 22112 \*\*\* \*\* C:\Users\Michael Tirohn\Desktop\HRAs\14252 Subarea 29  
AQIA\14252 Ops \*\*\* 03/24/23  
\*\*\* AERMET - VERSION 16216 \*\*\*  
\*\*\* \*\* 12:11:49

PAGE 22

\*\*\* MODELOPTs: RegDEFAULT CONC ELEV URBAN ADJ\_U\*

\* SOURCE EMISSION RATE SCALARS WHICH VARY DIURNALLY AND BY DAY OF WEEK  
(HRDOW) \*



SOURCE ID = VOL3 ; SOURCE TYPE = VOLUME :  
HOUR SCALAR HOUR SCALAR HOUR SCALAR HOUR SCALAR HOUR SCALAR HOUR  
SCALAR HOUR SCALAR HOUR SCALAR

DAY OF WEEK = WEEKDAY

1 .0000E+00 2 .0000E+00 3 .0000E+00 4 .0000E+00 5 .0000E+00 6  
.0000E+00 7 .0000E+00 8 .0000E+00  
9 .1000E+01 10 .1000E+01 11 .1000E+01 12 .1000E+01 13 .1000E+01 14  
.1000E+01 15 .1000E+01 16 .1000E+01  
17 .0000E+00 18 .0000E+00 19 .0000E+00 20 .0000E+00 21 .0000E+00 22  
.0000E+00 23 .0000E+00 24 .0000E+00

DAY OF WEEK = SATURDAY

1 .0000E+00 2 .0000E+00 3 .0000E+00 4 .0000E+00 5 .0000E+00 6  
.0000E+00 7 .0000E+00 8 .0000E+00  
9 .0000E+00 10 .0000E+00 11 .0000E+00 12 .0000E+00 13 .0000E+00 14  
.0000E+00 15 .0000E+00 16 .0000E+00  
17 .0000E+00 18 .0000E+00 19 .0000E+00 20 .0000E+00 21 .0000E+00 22  
.0000E+00 23 .0000E+00 24 .0000E+00

DAY OF WEEK = SUNDAY

1 .0000E+00 2 .0000E+00 3 .0000E+00 4 .0000E+00 5 .0000E+00 6  
.0000E+00 7 .0000E+00 8 .0000E+00  
9 .0000E+00 10 .0000E+00 11 .0000E+00 12 .0000E+00 13 .0000E+00 14  
.0000E+00 15 .0000E+00 16 .0000E+00  
17 .0000E+00 18 .0000E+00 19 .0000E+00 20 .0000E+00 21 .0000E+00 22  
.0000E+00 23 .0000E+00 24 .0000E+00

\*\*\* AERMOD - VERSION 22112 \*\*\* \*\* C:\Users\Michael Tirohn\Desktop\HRAs\14252 Subarea 29  
AQIA\14252 Ops \*\*\* 03/24/23  
\*\*\* AERMET - VERSION 16216 \*\*\*  
\*\*\* 12:11:49

PAGE 23

\*\*\* MODELOPTs: RegDFAULT CONC ELEV URBAN ADJ\_U\*

\* SOURCE EMISSION RATE SCALARS WHICH VARY DIURNALLY AND BY DAY OF WEEK  
(HRDOW) \*

SOURCE ID = VOL4 ; SOURCE TYPE = VOLUME :  
HOUR SCALAR HOUR SCALAR HOUR SCALAR HOUR SCALAR HOUR SCALAR HOUR  
SCALAR HOUR SCALAR HOUR SCALAR

DAY OF WEEK = WEEKDAY

1 .0000E+00 2 .0000E+00 3 .0000E+00 4 .0000E+00 5 .0000E+00 6  
.0000E+00 7 .0000E+00 8 .0000E+00  
9 .1000E+01 10 .1000E+01 11 .1000E+01 12 .1000E+01 13 .1000E+01 14  
.1000E+01 15 .1000E+01 16 .1000E+01  
17 .0000E+00 18 .0000E+00 19 .0000E+00 20 .0000E+00 21 .0000E+00 22  
.0000E+00 23 .0000E+00 24 .0000E+00

DAY OF WEEK = SATURDAY

1 .0000E+00 2 .0000E+00 3 .0000E+00 4 .0000E+00 5 .0000E+00 6  
.0000E+00 7 .0000E+00 8 .0000E+00  
9 .0000E+00 10 .0000E+00 11 .0000E+00 12 .0000E+00 13 .0000E+00 14  
.0000E+00 15 .0000E+00 16 .0000E+00  
17 .0000E+00 18 .0000E+00 19 .0000E+00 20 .0000E+00 21 .0000E+00 22  
.0000E+00 23 .0000E+00 24 .0000E+00

DAY OF WEEK = SUNDAY

1 .0000E+00 2 .0000E+00 3 .0000E+00 4 .0000E+00 5 .0000E+00 6  
.0000E+00 7 .0000E+00 8 .0000E+00  
9 .0000E+00 10 .0000E+00 11 .0000E+00 12 .0000E+00 13 .0000E+00 14  
.0000E+00 15 .0000E+00 16 .0000E+00  
17 .0000E+00 18 .0000E+00 19 .0000E+00 20 .0000E+00 21 .0000E+00 22  
.0000E+00 23 .0000E+00 24 .0000E+00

\*\*\* AERMOD - VERSION 22112 \*\*\* \*\* C:\Users\Michael Tirohn\Desktop\HRAs\14252 Subarea 29  
AQIA\14252 Ops \*\*\* 03/24/23

\*\*\* MODELOPTs: RegDEFAULT CONC ELEV URBAN ADJ\_U\*

\* SOURCE EMISSION RATE SCALARS WHICH VARY DIURNALLY AND BY DAY OF WEEK (HRDOW) \*

SOURCE ID = VOL5 ; SOURCE TYPE = VOLUME :  
HOUR SCALAR HOUR SCALAR HOUR SCALAR HOUR SCALAR HOUR SCALAR HOUR  
SCALAR HOUR SCALAR HOUR SCALAR

DAY OF WEEK = WEEKDAY

1 .0000E+00 2 .0000E+00 3 .0000E+00 4 .0000E+00 5 .0000E+00 6  
.0000E+00 7 .0000E+00 8 .0000E+00  
9 .1000E+01 10 .1000E+01 11 .1000E+01 12 .1000E+01 13 .1000E+01 14  
.1000E+01 15 .1000E+01 16 .1000E+01  
17 .0000E+00 18 .0000E+00 19 .0000E+00 20 .0000E+00 21 .0000E+00 22  
.0000E+00 23 .0000E+00 24 .0000E+00

DAY OF WEEK = SATURDAY

1 .0000E+00 2 .0000E+00 3 .0000E+00 4 .0000E+00 5 .0000E+00 6  
.0000E+00 7 .0000E+00 8 .0000E+00  
9 .0000E+00 10 .0000E+00 11 .0000E+00 12 .0000E+00 13 .0000E+00 14  
.0000E+00 15 .0000E+00 16 .0000E+00  
17 .0000E+00 18 .0000E+00 19 .0000E+00 20 .0000E+00 21 .0000E+00 22  
.0000E+00 23 .0000E+00 24 .0000E+00

DAY OF WEEK = SUNDAY

1 .0000E+00 2 .0000E+00 3 .0000E+00 4 .0000E+00 5 .0000E+00 6  
.0000E+00 7 .0000E+00 8 .0000E+00  
9 .0000E+00 10 .0000E+00 11 .0000E+00 12 .0000E+00 13 .0000E+00 14  
.0000E+00 15 .0000E+00 16 .0000E+00  
17 .0000E+00 18 .0000E+00 19 .0000E+00 20 .0000E+00 21 .0000E+00 22  
.0000E+00 23 .0000E+00 24 .0000E+00

\*\*\* AERMOD - VERSION 22112 \*\*\* C:\Users\Michael Tirohn\Desktop\HRAs\14252 Subarea 29  
AQIA\14252 Ops \*\*\* 03/24/23  
\*\*\* AERMET - VERSION 16216 \*\*\*  
\*\*\* 12:11:49

\*\*\* MODELOPTs: RegDEFAULT CONC ELEV URBAN ADJ\_U\*

\* SOURCE EMISSION RATE SCALARS WHICH VARY DIURNALLY AND BY DAY OF WEEK (HRDOW) \*

SOURCE ID = VOL6 ; SOURCE TYPE = VOLUME :  
HOUR SCALAR HOUR SCALAR HOUR SCALAR HOUR SCALAR HOUR SCALAR HOUR  
SCALAR HOUR SCALAR HOUR SCALAR

DAY OF WEEK = WEEKDAY

1 .0000E+00 2 .0000E+00 3 .0000E+00 4 .0000E+00 5 .0000E+00 6  
.0000E+00 7 .0000E+00 8 .0000E+00  
9 .1000E+01 10 .1000E+01 11 .1000E+01 12 .1000E+01 13 .1000E+01 14  
.1000E+01 15 .1000E+01 16 .1000E+01  
17 .0000E+00 18 .0000E+00 19 .0000E+00 20 .0000E+00 21 .0000E+00 22  
.0000E+00 23 .0000E+00 24 .0000E+00

DAY OF WEEK = SATURDAY

1 .0000E+00 2 .0000E+00 3 .0000E+00 4 .0000E+00 5 .0000E+00 6  
.0000E+00 7 .0000E+00 8 .0000E+00  
9 .0000E+00 10 .0000E+00 11 .0000E+00 12 .0000E+00 13 .0000E+00 14  
.0000E+00 15 .0000E+00 16 .0000E+00  
17 .0000E+00 18 .0000E+00 19 .0000E+00 20 .0000E+00 21 .0000E+00 22  
.0000E+00 23 .0000E+00 24 .0000E+00

DAY OF WEEK = SUNDAY

1 .0000E+00 2 .0000E+00 3 .0000E+00 4 .0000E+00 5 .0000E+00 6  
.0000E+00 7 .0000E+00 8 .0000E+00  
9 .0000E+00 10 .0000E+00 11 .0000E+00 12 .0000E+00 13 .0000E+00 14  
.0000E+00 15 .0000E+00 16 .0000E+00  
17 .0000E+00 18 .0000E+00 19 .0000E+00 20 .0000E+00 21 .0000E+00 22  
.0000E+00 23 .0000E+00 24 .0000E+00

\*\*\* AERMOD - VERSION 22112 \*\*\* \*\*\* C:\Users\Michael Tirohn\Desktop\HRAs\14252 Subarea 29  
AQIA\14252 Ops \*\*\* 03/24/23  
\*\*\* AERMET - VERSION 16216 \*\*\*  
\*\*\* 12:11:49

PAGE 26

\*\*\* MODELOPTs: RegDFAULT CONC ELEV URBAN ADJ\_U\*

\* SOURCE EMISSION RATE SCALARS WHICH VARY DIURNALLY AND BY DAY OF WEEK  
(HRDOW) \*

SOURCE ID = VOL7 ; SOURCE TYPE = VOLUME :  
HOUR SCALAR HOUR SCALAR HOUR SCALAR HOUR SCALAR HOUR SCALAR HOUR  
SCALAR HOUR SCALAR HOUR SCALAR

DAY OF WEEK = WEEKDAY

1 .0000E+00 2 .0000E+00 3 .0000E+00 4 .0000E+00 5 .0000E+00 6  
.0000E+00 7 .0000E+00 8 .0000E+00  
9 .1000E+01 10 .1000E+01 11 .1000E+01 12 .1000E+01 13 .1000E+01 14  
.1000E+01 15 .1000E+01 16 .1000E+01  
17 .0000E+00 18 .0000E+00 19 .0000E+00 20 .0000E+00 21 .0000E+00 22  
.0000E+00 23 .0000E+00 24 .0000E+00

DAY OF WEEK = SATURDAY

1 .0000E+00 2 .0000E+00 3 .0000E+00 4 .0000E+00 5 .0000E+00 6  
.0000E+00 7 .0000E+00 8 .0000E+00  
9 .0000E+00 10 .0000E+00 11 .0000E+00 12 .0000E+00 13 .0000E+00 14  
.0000E+00 15 .0000E+00 16 .0000E+00  
17 .0000E+00 18 .0000E+00 19 .0000E+00 20 .0000E+00 21 .0000E+00 22  
.0000E+00 23 .0000E+00 24 .0000E+00

DAY OF WEEK = SUNDAY

1 .0000E+00 2 .0000E+00 3 .0000E+00 4 .0000E+00 5 .0000E+00 6  
.0000E+00 7 .0000E+00 8 .0000E+00  
9 .0000E+00 10 .0000E+00 11 .0000E+00 12 .0000E+00 13 .0000E+00 14  
.0000E+00 15 .0000E+00 16 .0000E+00  
17 .0000E+00 18 .0000E+00 19 .0000E+00 20 .0000E+00 21 .0000E+00 22  
.0000E+00 23 .0000E+00 24 .0000E+00

\*\*\* AERMOD - VERSION 22112 \*\*\* \*\*\* C:\Users\Michael Tirohn\Desktop\HRAs\14252 Subarea 29  
AQIA\14252 Ops \*\*\* 03/24/23  
\*\*\* AERMET - VERSION 16216 \*\*\*  
\*\*\* 12:11:49

PAGE 27

\*\*\* MODELOPTs: RegDFAULT CONC ELEV URBAN ADJ\_U\*

\* SOURCE EMISSION RATE SCALARS WHICH VARY DIURNALLY AND BY DAY OF WEEK  
(HRDOW) \*

SOURCE ID = VOL8 ; SOURCE TYPE = VOLUME :  
HOUR SCALAR HOUR SCALAR HOUR SCALAR HOUR SCALAR HOUR SCALAR HOUR  
SCALAR HOUR SCALAR HOUR SCALAR

DAY OF WEEK = WEEKDAY

1 .0000E+00 2 .0000E+00 3 .0000E+00 4 .0000E+00 5 .0000E+00 6  
.0000E+00 7 .0000E+00 8 .0000E+00  
9 .1000E+01 10 .1000E+01 11 .1000E+01 12 .1000E+01 13 .1000E+01 14  
.1000E+01 15 .1000E+01 16 .1000E+01  
17 .0000E+00 18 .0000E+00 19 .0000E+00 20 .0000E+00 21 .0000E+00 22  
.0000E+00 23 .0000E+00 24 .0000E+00

DAY OF WEEK = SATURDAY

1 .0000E+00 2 .0000E+00 3 .0000E+00 4 .0000E+00 5 .0000E+00 6
.0000E+00 7 .0000E+00 8 .0000E+00
9 .0000E+00 10 .0000E+00 11 .0000E+00 12 .0000E+00 13 .0000E+00 14
.0000E+00 15 .0000E+00 16 .0000E+00
17 .0000E+00 18 .0000E+00 19 .0000E+00 20 .0000E+00 21 .0000E+00 22
.0000E+00 23 .0000E+00 24 .0000E+00

DAY OF WEEK = SUNDAY

1 .0000E+00 2 .0000E+00 3 .0000E+00 4 .0000E+00 5 .0000E+00 6
.0000E+00 7 .0000E+00 8 .0000E+00
9 .0000E+00 10 .0000E+00 11 .0000E+00 12 .0000E+00 13 .0000E+00 14
.0000E+00 15 .0000E+00 16 .0000E+00
17 .0000E+00 18 .0000E+00 19 .0000E+00 20 .0000E+00 21 .0000E+00 22
.0000E+00 23 .0000E+00 24 .0000E+00

\*\*\* AERMOD - VERSION 22112 \*\*\* C:\Users\Michael Tirohn\Desktop\HRAs\14252 Subarea 29
AQIA\14252 Ops \*\*\* 03/24/23
\*\*\* AERMET - VERSION 16216 \*\*\*
\*\*\* 12:11:49

PAGE 28

\*\*\* MODELOPTs: RegDFAULT CONC ELEV URBAN ADJ\_U\*

\* SOURCE EMISSION RATE SCALARS WHICH VARY DIURNALLY AND BY DAY OF WEEK
(HRDOW) \*

SOURCE ID = VOL9 ; SOURCE TYPE = VOLUME :
HOUR SCALAR HOUR SCALAR HOUR SCALAR HOUR SCALAR HOUR SCALAR HOUR
SCALAR HOUR SCALAR HOUR SCALAR

DAY OF WEEK = WEEKDAY

1 .0000E+00 2 .0000E+00 3 .0000E+00 4 .0000E+00 5 .0000E+00 6
.0000E+00 7 .0000E+00 8 .0000E+00
9 .1000E+01 10 .1000E+01 11 .1000E+01 12 .1000E+01 13 .1000E+01 14
.1000E+01 15 .1000E+01 16 .1000E+01
17 .0000E+00 18 .0000E+00 19 .0000E+00 20 .0000E+00 21 .0000E+00 22
.0000E+00 23 .0000E+00 24 .0000E+00

DAY OF WEEK = SATURDAY

1 .0000E+00 2 .0000E+00 3 .0000E+00 4 .0000E+00 5 .0000E+00 6
.0000E+00 7 .0000E+00 8 .0000E+00
9 .0000E+00 10 .0000E+00 11 .0000E+00 12 .0000E+00 13 .0000E+00 14
.0000E+00 15 .0000E+00 16 .0000E+00
17 .0000E+00 18 .0000E+00 19 .0000E+00 20 .0000E+00 21 .0000E+00 22
.0000E+00 23 .0000E+00 24 .0000E+00

DAY OF WEEK = SUNDAY

1 .0000E+00 2 .0000E+00 3 .0000E+00 4 .0000E+00 5 .0000E+00 6
.0000E+00 7 .0000E+00 8 .0000E+00
9 .0000E+00 10 .0000E+00 11 .0000E+00 12 .0000E+00 13 .0000E+00 14
.0000E+00 15 .0000E+00 16 .0000E+00
17 .0000E+00 18 .0000E+00 19 .0000E+00 20 .0000E+00 21 .0000E+00 22
.0000E+00 23 .0000E+00 24 .0000E+00

\*\*\* AERMOD - VERSION 22112 \*\*\* C:\Users\Michael Tirohn\Desktop\HRAs\14252 Subarea 29
AQIA\14252 Ops \*\*\* 03/24/23
\*\*\* AERMET - VERSION 16216 \*\*\*
\*\*\* 12:11:49

PAGE 29

\*\*\* MODELOPTs: RegDFAULT CONC ELEV URBAN ADJ\_U\*

\* SOURCE EMISSION RATE SCALARS WHICH VARY DIURNALLY AND BY DAY OF WEEK
(HRDOW) \*

SOURCE ID = VOL10 ; SOURCE TYPE = VOLUME :
HOUR SCALAR HOUR SCALAR HOUR SCALAR HOUR SCALAR HOUR SCALAR HOUR
SCALAR HOUR SCALAR HOUR SCALAR

DAY OF WEEK = WEEKDAY

1	.0000E+00	2	.0000E+00	3	.0000E+00	4	.0000E+00	5	.0000E+00	6	
	.0000E+00	7	.0000E+00	8	.0000E+00						
9	.1000E+01	10	.1000E+01	11	.1000E+01	12	.1000E+01	13	.1000E+01	14	
	.1000E+01	15	.1000E+01	16	.1000E+01						
17	.0000E+00	18	.0000E+00	19	.0000E+00	20	.0000E+00	21	.0000E+00	22	
	.0000E+00	23	.0000E+00	24	.0000E+00						

DAY OF WEEK = SATURDAY

1	.0000E+00	2	.0000E+00	3	.0000E+00	4	.0000E+00	5	.0000E+00	6	
	.0000E+00	7	.0000E+00	8	.0000E+00						
9	.0000E+00	10	.0000E+00	11	.0000E+00	12	.0000E+00	13	.0000E+00	14	
	.0000E+00	15	.0000E+00	16	.0000E+00						
17	.0000E+00	18	.0000E+00	19	.0000E+00	20	.0000E+00	21	.0000E+00	22	
	.0000E+00	23	.0000E+00	24	.0000E+00						

DAY OF WEEK = SUNDAY

1	.0000E+00	2	.0000E+00	3	.0000E+00	4	.0000E+00	5	.0000E+00	6	
	.0000E+00	7	.0000E+00	8	.0000E+00						
9	.0000E+00	10	.0000E+00	11	.0000E+00	12	.0000E+00	13	.0000E+00	14	
	.0000E+00	15	.0000E+00	16	.0000E+00						
17	.0000E+00	18	.0000E+00	19	.0000E+00	20	.0000E+00	21	.0000E+00	22	
	.0000E+00	23	.0000E+00	24	.0000E+00						

\*\*\* AERMOD - VERSION 22112 \*\*\* C:\Users\Michael Tirohn\Desktop\HRAs\14252 Subarea 29  
AQIA\14252 Ops \*\*\* 03/24/23  
\*\*\* AERMET - VERSION 16216 \*\*\*  
\*\*\* 12:11:49

PAGE 30

\*\*\* MODELOPTs: RegDEFAULT CONC ELEV URBAN ADJ\_U\*

\* SOURCE EMISSION RATE SCALARS WHICH VARY DIURNALLY AND BY DAY OF WEEK (HRDOW) \*

SOURCE ID = VOL11 ; SOURCE TYPE = VOLUME :

SCALAR	HOUR	SCALAR	HOUR	SCALAR	HOUR	SCALAR	HOUR	SCALAR	HOUR	SCALAR	HOUR
--------	------	--------	------	--------	------	--------	------	--------	------	--------	------

DAY OF WEEK = WEEKDAY

1	.0000E+00	2	.0000E+00	3	.0000E+00	4	.0000E+00	5	.0000E+00	6	
	.0000E+00	7	.0000E+00	8	.0000E+00						
9	.1000E+01	10	.1000E+01	11	.1000E+01	12	.1000E+01	13	.1000E+01	14	
	.1000E+01	15	.1000E+01	16	.1000E+01						
17	.0000E+00	18	.0000E+00	19	.0000E+00	20	.0000E+00	21	.0000E+00	22	
	.0000E+00	23	.0000E+00	24	.0000E+00						

DAY OF WEEK = SATURDAY

1	.0000E+00	2	.0000E+00	3	.0000E+00	4	.0000E+00	5	.0000E+00	6	
	.0000E+00	7	.0000E+00	8	.0000E+00						
9	.0000E+00	10	.0000E+00	11	.0000E+00	12	.0000E+00	13	.0000E+00	14	
	.0000E+00	15	.0000E+00	16	.0000E+00						
17	.0000E+00	18	.0000E+00	19	.0000E+00	20	.0000E+00	21	.0000E+00	22	
	.0000E+00	23	.0000E+00	24	.0000E+00						

DAY OF WEEK = SUNDAY

1	.0000E+00	2	.0000E+00	3	.0000E+00	4	.0000E+00	5	.0000E+00	6	
	.0000E+00	7	.0000E+00	8	.0000E+00						
9	.0000E+00	10	.0000E+00	11	.0000E+00	12	.0000E+00	13	.0000E+00	14	
	.0000E+00	15	.0000E+00	16	.0000E+00						
17	.0000E+00	18	.0000E+00	19	.0000E+00	20	.0000E+00	21	.0000E+00	22	
	.0000E+00	23	.0000E+00	24	.0000E+00						

\*\*\* AERMOD - VERSION 22112 \*\*\* C:\Users\Michael Tirohn\Desktop\HRAs\14252 Subarea 29  
AQIA\14252 Ops \*\*\* 03/24/23  
\*\*\* AERMET - VERSION 16216 \*\*\*  
\*\*\* 12:11:49

PAGE 31

\*\*\* MODELOPTs: RegDEFAULT CONC ELEV URBAN ADJ\_U\*

\* SOURCE EMISSION RATE SCALARS WHICH VARY DIURNALLY AND BY DAY OF WEEK (HRDOW) \*

SOURCE ID = VOL12 ; SOURCE TYPE = VOLUME :  
 HOUR SCALAR HOUR SCALAR HOUR SCALAR HOUR SCALAR HOUR SCALAR HOUR  
 SCALAR HOUR SCALAR HOUR SCALAR

DAY OF WEEK = WEEKDAY

1 .0000E+00 2 .0000E+00 3 .0000E+00 4 .0000E+00 5 .0000E+00 6  
 .0000E+00 7 .0000E+00 8 .0000E+00  
 9 .1000E+01 10 .1000E+01 11 .1000E+01 12 .1000E+01 13 .1000E+01 14  
 .1000E+01 15 .1000E+01 16 .1000E+01  
 17 .0000E+00 18 .0000E+00 19 .0000E+00 20 .0000E+00 21 .0000E+00 22  
 .0000E+00 23 .0000E+00 24 .0000E+00

DAY OF WEEK = SATURDAY

1 .0000E+00 2 .0000E+00 3 .0000E+00 4 .0000E+00 5 .0000E+00 6  
 .0000E+00 7 .0000E+00 8 .0000E+00  
 9 .0000E+00 10 .0000E+00 11 .0000E+00 12 .0000E+00 13 .0000E+00 14  
 .0000E+00 15 .0000E+00 16 .0000E+00  
 17 .0000E+00 18 .0000E+00 19 .0000E+00 20 .0000E+00 21 .0000E+00 22  
 .0000E+00 23 .0000E+00 24 .0000E+00

DAY OF WEEK = SUNDAY

1 .0000E+00 2 .0000E+00 3 .0000E+00 4 .0000E+00 5 .0000E+00 6  
 .0000E+00 7 .0000E+00 8 .0000E+00  
 9 .0000E+00 10 .0000E+00 11 .0000E+00 12 .0000E+00 13 .0000E+00 14  
 .0000E+00 15 .0000E+00 16 .0000E+00  
 17 .0000E+00 18 .0000E+00 19 .0000E+00 20 .0000E+00 21 .0000E+00 22  
 .0000E+00 23 .0000E+00 24 .0000E+00

\*\*\* AERMOD - VERSION 22112 \*\*\* C:\Users\Michael Tirohn\Desktop\HRAs\14252 Subarea 29

AQIA\14252 Ops \*\*\* 03/24/23

\*\*\* AERMET - VERSION 16216 \*\*\*

\*\*\*

\*\*\*

12:11:49

PAGE 32

\*\*\* MODELOPTs: RegDFAULT CONC ELEV URBAN ADJ\_U\*

\* SOURCE EMISSION RATE SCALARS WHICH VARY DIURNALLY AND BY DAY OF WEEK (HRDOW) \*

SOURCE ID = VOL13 ; SOURCE TYPE = VOLUME :  
 HOUR SCALAR HOUR SCALAR HOUR SCALAR HOUR SCALAR HOUR SCALAR HOUR  
 SCALAR HOUR SCALAR HOUR SCALAR

DAY OF WEEK = WEEKDAY

1 .0000E+00 2 .0000E+00 3 .0000E+00 4 .0000E+00 5 .0000E+00 6  
 .0000E+00 7 .0000E+00 8 .0000E+00  
 9 .1000E+01 10 .1000E+01 11 .1000E+01 12 .1000E+01 13 .1000E+01 14  
 .1000E+01 15 .1000E+01 16 .1000E+01  
 17 .0000E+00 18 .0000E+00 19 .0000E+00 20 .0000E+00 21 .0000E+00 22  
 .0000E+00 23 .0000E+00 24 .0000E+00

DAY OF WEEK = SATURDAY

1 .0000E+00 2 .0000E+00 3 .0000E+00 4 .0000E+00 5 .0000E+00 6  
 .0000E+00 7 .0000E+00 8 .0000E+00  
 9 .0000E+00 10 .0000E+00 11 .0000E+00 12 .0000E+00 13 .0000E+00 14  
 .0000E+00 15 .0000E+00 16 .0000E+00  
 17 .0000E+00 18 .0000E+00 19 .0000E+00 20 .0000E+00 21 .0000E+00 22  
 .0000E+00 23 .0000E+00 24 .0000E+00

DAY OF WEEK = SUNDAY

1 .0000E+00 2 .0000E+00 3 .0000E+00 4 .0000E+00 5 .0000E+00 6  
 .0000E+00 7 .0000E+00 8 .0000E+00  
 9 .0000E+00 10 .0000E+00 11 .0000E+00 12 .0000E+00 13 .0000E+00 14  
 .0000E+00 15 .0000E+00 16 .0000E+00  
 17 .0000E+00 18 .0000E+00 19 .0000E+00 20 .0000E+00 21 .0000E+00 22  
 .0000E+00

.0000E+00 23 .0000E+00 24 .0000E+00  
\*\*\* AERMOD - VERSION 22112 \*\*\* C:\Users\Michael Tirohn\Desktop\HRAs\14252 Subarea 29  
AQIA\14252 Ops \*\*\* 03/24/23  
\*\*\* AERMET - VERSION 16216 \*\*\*  
\*\*\* 12:11:49

PAGE 33

\*\*\* MODELOPTs: RegDFAULT CONC ELEV URBAN ADJ\_U\*

\* SOURCE EMISSION RATE SCALARS WHICH VARY DIURNALLY AND BY DAY OF WEEK  
(HRDOW) \*

SOURCE ID = VOL14 ; SOURCE TYPE = VOLUME :  
HOUR SCALAR HOUR SCALAR HOUR SCALAR HOUR SCALAR HOUR SCALAR HOUR  
SCALAR HOUR SCALAR HOUR SCALAR

DAY OF WEEK = WEEKDAY

1 .0000E+00 2 .0000E+00 3 .0000E+00 4 .0000E+00 5 .0000E+00 6  
.0000E+00 7 .0000E+00 8 .0000E+00  
9 .1000E+01 10 .1000E+01 11 .1000E+01 12 .1000E+01 13 .1000E+01 14  
.1000E+01 15 .1000E+01 16 .1000E+01  
17 .0000E+00 18 .0000E+00 19 .0000E+00 20 .0000E+00 21 .0000E+00 22  
.0000E+00 23 .0000E+00 24 .0000E+00

DAY OF WEEK = SATURDAY

1 .0000E+00 2 .0000E+00 3 .0000E+00 4 .0000E+00 5 .0000E+00 6  
.0000E+00 7 .0000E+00 8 .0000E+00  
9 .0000E+00 10 .0000E+00 11 .0000E+00 12 .0000E+00 13 .0000E+00 14  
.0000E+00 15 .0000E+00 16 .0000E+00  
17 .0000E+00 18 .0000E+00 19 .0000E+00 20 .0000E+00 21 .0000E+00 22  
.0000E+00 23 .0000E+00 24 .0000E+00

DAY OF WEEK = SUNDAY

1 .0000E+00 2 .0000E+00 3 .0000E+00 4 .0000E+00 5 .0000E+00 6  
.0000E+00 7 .0000E+00 8 .0000E+00  
9 .0000E+00 10 .0000E+00 11 .0000E+00 12 .0000E+00 13 .0000E+00 14  
.0000E+00 15 .0000E+00 16 .0000E+00  
17 .0000E+00 18 .0000E+00 19 .0000E+00 20 .0000E+00 21 .0000E+00 22  
.0000E+00 23 .0000E+00 24 .0000E+00

\*\*\* AERMOD - VERSION 22112 \*\*\* C:\Users\Michael Tirohn\Desktop\HRAs\14252 Subarea 29  
AQIA\14252 Ops \*\*\* 03/24/23  
\*\*\* AERMET - VERSION 16216 \*\*\*  
\*\*\* 12:11:49

PAGE 34

\*\*\* MODELOPTs: RegDFAULT CONC ELEV URBAN ADJ\_U\*

\* SOURCE EMISSION RATE SCALARS WHICH VARY DIURNALLY AND BY DAY OF WEEK  
(HRDOW) \*

SOURCE ID = VOL15 ; SOURCE TYPE = VOLUME :  
HOUR SCALAR HOUR SCALAR HOUR SCALAR HOUR SCALAR HOUR SCALAR HOUR  
SCALAR HOUR SCALAR HOUR SCALAR

DAY OF WEEK = WEEKDAY

1 .0000E+00 2 .0000E+00 3 .0000E+00 4 .0000E+00 5 .0000E+00 6  
.0000E+00 7 .0000E+00 8 .0000E+00  
9 .1000E+01 10 .1000E+01 11 .1000E+01 12 .1000E+01 13 .1000E+01 14  
.1000E+01 15 .1000E+01 16 .1000E+01  
17 .0000E+00 18 .0000E+00 19 .0000E+00 20 .0000E+00 21 .0000E+00 22  
.0000E+00 23 .0000E+00 24 .0000E+00

DAY OF WEEK = SATURDAY

1 .0000E+00 2 .0000E+00 3 .0000E+00 4 .0000E+00 5 .0000E+00 6  
.0000E+00 7 .0000E+00 8 .0000E+00  
9 .0000E+00 10 .0000E+00 11 .0000E+00 12 .0000E+00 13 .0000E+00 14  
.0000E+00 15 .0000E+00 16 .0000E+00

17 .0000E+00 18 .0000E+00 19 .0000E+00 20 .0000E+00 21 .0000E+00 22  
.0000E+00 23 .0000E+00 24 .0000E+00

DAY OF WEEK = SUNDAY

1 .0000E+00 2 .0000E+00 3 .0000E+00 4 .0000E+00 5 .0000E+00 6  
.0000E+00 7 .0000E+00 8 .0000E+00  
9 .0000E+00 10 .0000E+00 11 .0000E+00 12 .0000E+00 13 .0000E+00 14  
.0000E+00 15 .0000E+00 16 .0000E+00  
17 .0000E+00 18 .0000E+00 19 .0000E+00 20 .0000E+00 21 .0000E+00 22  
.0000E+00 23 .0000E+00 24 .0000E+00

\*\*\* AERMOD - VERSION 22112 \*\*\* C:\Users\Michael Tirohn\Desktop\HRAs\14252 Subarea 29  
AQIA\14252 Ops \*\*\* 03/24/23

\*\*\* AERMET - VERSION 16216 \*\*\*

\*\*\* 12:11:49

PAGE 35

\*\*\* MODELOPTs: RegDFAULT CONC ELEV URBAN ADJ\_U\*

\* SOURCE EMISSION RATE SCALARS WHICH VARY DIURNALLY AND BY DAY OF WEEK  
(HRDOW) \*

SOURCE ID = VOL16 ; SOURCE TYPE = VOLUME :  
HOUR SCALAR HOUR SCALAR HOUR SCALAR HOUR SCALAR HOUR SCALAR HOUR  
SCALAR HOUR SCALAR HOUR SCALAR

DAY OF WEEK = WEEKDAY

1 .0000E+00 2 .0000E+00 3 .0000E+00 4 .0000E+00 5 .0000E+00 6  
.0000E+00 7 .0000E+00 8 .0000E+00  
9 .1000E+01 10 .1000E+01 11 .1000E+01 12 .1000E+01 13 .1000E+01 14  
.1000E+01 15 .1000E+01 16 .1000E+01  
17 .0000E+00 18 .0000E+00 19 .0000E+00 20 .0000E+00 21 .0000E+00 22  
.0000E+00 23 .0000E+00 24 .0000E+00

DAY OF WEEK = SATURDAY

1 .0000E+00 2 .0000E+00 3 .0000E+00 4 .0000E+00 5 .0000E+00 6  
.0000E+00 7 .0000E+00 8 .0000E+00  
9 .0000E+00 10 .0000E+00 11 .0000E+00 12 .0000E+00 13 .0000E+00 14  
.0000E+00 15 .0000E+00 16 .0000E+00  
17 .0000E+00 18 .0000E+00 19 .0000E+00 20 .0000E+00 21 .0000E+00 22  
.0000E+00 23 .0000E+00 24 .0000E+00

DAY OF WEEK = SUNDAY

1 .0000E+00 2 .0000E+00 3 .0000E+00 4 .0000E+00 5 .0000E+00 6  
.0000E+00 7 .0000E+00 8 .0000E+00  
9 .0000E+00 10 .0000E+00 11 .0000E+00 12 .0000E+00 13 .0000E+00 14  
.0000E+00 15 .0000E+00 16 .0000E+00  
17 .0000E+00 18 .0000E+00 19 .0000E+00 20 .0000E+00 21 .0000E+00 22  
.0000E+00 23 .0000E+00 24 .0000E+00

\*\*\* AERMOD - VERSION 22112 \*\*\* C:\Users\Michael Tirohn\Desktop\HRAs\14252 Subarea 29  
AQIA\14252 Ops \*\*\* 03/24/23

\*\*\* AERMET - VERSION 16216 \*\*\*

\*\*\* 12:11:49

PAGE 36

\*\*\* MODELOPTs: RegDFAULT CONC ELEV URBAN ADJ\_U\*

\* SOURCE EMISSION RATE SCALARS WHICH VARY DIURNALLY AND BY DAY OF WEEK  
(HRDOW) \*

SOURCE ID = VOL17 ; SOURCE TYPE = VOLUME :  
HOUR SCALAR HOUR SCALAR HOUR SCALAR HOUR SCALAR HOUR SCALAR HOUR  
SCALAR HOUR SCALAR HOUR SCALAR

DAY OF WEEK = WEEKDAY

1 .0000E+00 2 .0000E+00 3 .0000E+00 4 .0000E+00 5 .0000E+00 6  
.0000E+00 7 .0000E+00 8 .0000E+00  
9 .1000E+01 10 .1000E+01 11 .1000E+01 12 .1000E+01 13 .1000E+01 14



.1000E+01 15 .1000E+01 16 .1000E+01  
17 .0000E+00 18 .0000E+00 19 .0000E+00 20 .0000E+00 21 .0000E+00 22  
.0000E+00 23 .0000E+00 24 .0000E+00

DAY OF WEEK = SATURDAY

1 .0000E+00 2 .0000E+00 3 .0000E+00 4 .0000E+00 5 .0000E+00 6  
.0000E+00 7 .0000E+00 8 .0000E+00  
9 .0000E+00 10 .0000E+00 11 .0000E+00 12 .0000E+00 13 .0000E+00 14  
.0000E+00 15 .0000E+00 16 .0000E+00  
17 .0000E+00 18 .0000E+00 19 .0000E+00 20 .0000E+00 21 .0000E+00 22  
.0000E+00 23 .0000E+00 24 .0000E+00

DAY OF WEEK = SUNDAY

1 .0000E+00 2 .0000E+00 3 .0000E+00 4 .0000E+00 5 .0000E+00 6  
.0000E+00 7 .0000E+00 8 .0000E+00  
9 .0000E+00 10 .0000E+00 11 .0000E+00 12 .0000E+00 13 .0000E+00 14  
.0000E+00 15 .0000E+00 16 .0000E+00  
17 .0000E+00 18 .0000E+00 19 .0000E+00 20 .0000E+00 21 .0000E+00 22  
.0000E+00 23 .0000E+00 24 .0000E+00

\*\*\* AERMOD - VERSION 22112 \*\*\* C:\Users\Michael Tirohn\Desktop\HRAs\14252 Subarea 29  
AQIA\14252 Ops \*\*\* 03/24/23

\*\*\* AERMET - VERSION 16216 \*\*\*

\*\*\*

\*\*\*

12:11:49

PAGE 37

\*\*\* MODELOPTs: RegDFAULT CONC ELEV URBAN ADJ\_U\*

\* SOURCE EMISSION RATE SCALARS WHICH VARY DIURNALLY AND BY DAY OF WEEK  
(HRDOW) \*

SOURCE ID = VOL18 ; SOURCE TYPE = VOLUME :  
HOUR SCALAR HOUR SCALAR HOUR SCALAR HOUR SCALAR HOUR SCALAR HOUR  
SCALAR HOUR SCALAR HOUR SCALAR

-----

DAY OF WEEK = WEEKDAY

1 .0000E+00 2 .0000E+00 3 .0000E+00 4 .0000E+00 5 .0000E+00 6  
.0000E+00 7 .0000E+00 8 .0000E+00  
9 .1000E+01 10 .1000E+01 11 .1000E+01 12 .1000E+01 13 .1000E+01 14  
.1000E+01 15 .1000E+01 16 .1000E+01  
17 .0000E+00 18 .0000E+00 19 .0000E+00 20 .0000E+00 21 .0000E+00 22  
.0000E+00 23 .0000E+00 24 .0000E+00

DAY OF WEEK = SATURDAY

1 .0000E+00 2 .0000E+00 3 .0000E+00 4 .0000E+00 5 .0000E+00 6  
.0000E+00 7 .0000E+00 8 .0000E+00  
9 .0000E+00 10 .0000E+00 11 .0000E+00 12 .0000E+00 13 .0000E+00 14  
.0000E+00 15 .0000E+00 16 .0000E+00  
17 .0000E+00 18 .0000E+00 19 .0000E+00 20 .0000E+00 21 .0000E+00 22  
.0000E+00 23 .0000E+00 24 .0000E+00

DAY OF WEEK = SUNDAY

1 .0000E+00 2 .0000E+00 3 .0000E+00 4 .0000E+00 5 .0000E+00 6  
.0000E+00 7 .0000E+00 8 .0000E+00  
9 .0000E+00 10 .0000E+00 11 .0000E+00 12 .0000E+00 13 .0000E+00 14  
.0000E+00 15 .0000E+00 16 .0000E+00  
17 .0000E+00 18 .0000E+00 19 .0000E+00 20 .0000E+00 21 .0000E+00 22  
.0000E+00 23 .0000E+00 24 .0000E+00

\*\*\* AERMOD - VERSION 22112 \*\*\* C:\Users\Michael Tirohn\Desktop\HRAs\14252 Subarea 29  
AQIA\14252 Ops \*\*\* 03/24/23

\*\*\* AERMET - VERSION 16216 \*\*\*

\*\*\*

\*\*\*

12:11:49

PAGE 38

\*\*\* MODELOPTs: RegDFAULT CONC ELEV URBAN ADJ\_U\*

\* SOURCE EMISSION RATE SCALARS WHICH VARY DIURNALLY AND BY DAY OF WEEK  
(HRDOW) \*

SOURCE ID = VOL19 ; SOURCE TYPE = VOLUME :

HR HOUR SCALAR HOUR SCALAR HOUR SCALAR HOUR SCALAR HOUR SCALAR HOUR  
SCALAR HOUR SCALAR HOUR SCALAR

DAY OF WEEK = WEEKDAY

1 .0000E+00 2 .0000E+00 3 .0000E+00 4 .0000E+00 5 .0000E+00 6  
.0000E+00 7 .0000E+00 8 .0000E+00  
9 .1000E+01 10 .1000E+01 11 .1000E+01 12 .1000E+01 13 .1000E+01 14  
.1000E+01 15 .1000E+01 16 .1000E+01  
17 .0000E+00 18 .0000E+00 19 .0000E+00 20 .0000E+00 21 .0000E+00 22  
.0000E+00 23 .0000E+00 24 .0000E+00

DAY OF WEEK = SATURDAY

1 .0000E+00 2 .0000E+00 3 .0000E+00 4 .0000E+00 5 .0000E+00 6  
.0000E+00 7 .0000E+00 8 .0000E+00  
9 .0000E+00 10 .0000E+00 11 .0000E+00 12 .0000E+00 13 .0000E+00 14  
.0000E+00 15 .0000E+00 16 .0000E+00  
17 .0000E+00 18 .0000E+00 19 .0000E+00 20 .0000E+00 21 .0000E+00 22  
.0000E+00 23 .0000E+00 24 .0000E+00

DAY OF WEEK = SUNDAY

1 .0000E+00 2 .0000E+00 3 .0000E+00 4 .0000E+00 5 .0000E+00 6  
.0000E+00 7 .0000E+00 8 .0000E+00  
9 .0000E+00 10 .0000E+00 11 .0000E+00 12 .0000E+00 13 .0000E+00 14  
.0000E+00 15 .0000E+00 16 .0000E+00  
17 .0000E+00 18 .0000E+00 19 .0000E+00 20 .0000E+00 21 .0000E+00 22  
.0000E+00 23 .0000E+00 24 .0000E+00

\*\*\* AERMOD - VERSION 22112 \*\*\* \*\*\* C:\Users\Michael Tirohn\Desktop\HRAs\14252 Subarea 29  
AQIA\14252 Ops \*\*\* 03/24/23  
\*\*\* AERMET - VERSION 16216 \*\*\*  
\*\*\* 12:11:49

PAGE 39

\*\*\* MODELOPTs: RegDFAULT CONC ELEV URBAN ADJ\_U\*

\* SOURCE EMISSION RATE SCALARS WHICH VARY DIURNALLY AND BY DAY OF WEEK  
(HRDOW) \*

SOURCE ID = VOL20 ; SOURCE TYPE = VOLUME :  
HR HOUR SCALAR HR HOUR SCALAR HR HOUR SCALAR HR HOUR SCALAR HR  
SCALAR HOUR SCALAR HOUR SCALAR

DAY OF WEEK = WEEKDAY

1 .0000E+00 2 .0000E+00 3 .0000E+00 4 .0000E+00 5 .0000E+00 6  
.0000E+00 7 .0000E+00 8 .0000E+00  
9 .1000E+01 10 .1000E+01 11 .1000E+01 12 .1000E+01 13 .1000E+01 14  
.1000E+01 15 .1000E+01 16 .1000E+01  
17 .0000E+00 18 .0000E+00 19 .0000E+00 20 .0000E+00 21 .0000E+00 22  
.0000E+00 23 .0000E+00 24 .0000E+00

DAY OF WEEK = SATURDAY

1 .0000E+00 2 .0000E+00 3 .0000E+00 4 .0000E+00 5 .0000E+00 6  
.0000E+00 7 .0000E+00 8 .0000E+00  
9 .0000E+00 10 .0000E+00 11 .0000E+00 12 .0000E+00 13 .0000E+00 14  
.0000E+00 15 .0000E+00 16 .0000E+00  
17 .0000E+00 18 .0000E+00 19 .0000E+00 20 .0000E+00 21 .0000E+00 22  
.0000E+00 23 .0000E+00 24 .0000E+00

DAY OF WEEK = SUNDAY

1 .0000E+00 2 .0000E+00 3 .0000E+00 4 .0000E+00 5 .0000E+00 6  
.0000E+00 7 .0000E+00 8 .0000E+00  
9 .0000E+00 10 .0000E+00 11 .0000E+00 12 .0000E+00 13 .0000E+00 14  
.0000E+00 15 .0000E+00 16 .0000E+00  
17 .0000E+00 18 .0000E+00 19 .0000E+00 20 .0000E+00 21 .0000E+00 22  
.0000E+00 23 .0000E+00 24 .0000E+00

\*\*\* AERMOD - VERSION 22112 \*\*\* \*\*\* C:\Users\Michael Tirohn\Desktop\HRAs\14252 Subarea 29  
AQIA\14252 Ops \*\*\* 03/24/23  
\*\*\* AERMET - VERSION 16216 \*\*\*  
\*\*\* 12:11:49

\*\*\* MODELOPTs: RegDFAULT CONC ELEV URBAN ADJ\_U\*

\* SOURCE EMISSION RATE SCALARS WHICH VARY DIURNALLY AND BY DAY OF WEEK (HRDOW) \*

SOURCE ID = VOL21 ; SOURCE TYPE = VOLUME :
HOUR SCALAR HOUR SCALAR HOUR SCALAR HOUR SCALAR HOUR SCALAR HOUR
SCALAR HOUR SCALAR HOUR SCALAR

DAY OF WEEK = WEEKDAY

1 .0000E+00 2 .0000E+00 3 .0000E+00 4 .0000E+00 5 .0000E+00 6
.0000E+00 7 .0000E+00 8 .0000E+00
9 .1000E+01 10 .1000E+01 11 .1000E+01 12 .1000E+01 13 .1000E+01 14
.1000E+01 15 .1000E+01 16 .1000E+01
17 .0000E+00 18 .0000E+00 19 .0000E+00 20 .0000E+00 21 .0000E+00 22
.0000E+00 23 .0000E+00 24 .0000E+00

DAY OF WEEK = SATURDAY

1 .0000E+00 2 .0000E+00 3 .0000E+00 4 .0000E+00 5 .0000E+00 6
.0000E+00 7 .0000E+00 8 .0000E+00
9 .0000E+00 10 .0000E+00 11 .0000E+00 12 .0000E+00 13 .0000E+00 14
.0000E+00 15 .0000E+00 16 .0000E+00
17 .0000E+00 18 .0000E+00 19 .0000E+00 20 .0000E+00 21 .0000E+00 22
.0000E+00 23 .0000E+00 24 .0000E+00

DAY OF WEEK = SUNDAY

1 .0000E+00 2 .0000E+00 3 .0000E+00 4 .0000E+00 5 .0000E+00 6
.0000E+00 7 .0000E+00 8 .0000E+00
9 .0000E+00 10 .0000E+00 11 .0000E+00 12 .0000E+00 13 .0000E+00 14
.0000E+00 15 .0000E+00 16 .0000E+00
17 .0000E+00 18 .0000E+00 19 .0000E+00 20 .0000E+00 21 .0000E+00 22
.0000E+00 23 .0000E+00 24 .0000E+00

\*\*\* AERMOD - VERSION 22112 \*\*\* C:\Users\Michael Tirohn\Desktop\HRAs\14252 Subarea 29
AQIA\14252 Ops \*\*\* 03/24/23
\*\*\* AERMET - VERSION 16216 \*\*\*
\*\*\* 12:11:49

\*\*\* MODELOPTs: RegDFAULT CONC ELEV URBAN ADJ\_U\*

\* SOURCE EMISSION RATE SCALARS WHICH VARY DIURNALLY AND BY DAY OF WEEK (HRDOW) \*

SOURCE ID = VOL22 ; SOURCE TYPE = VOLUME :
HOUR SCALAR HOUR SCALAR HOUR SCALAR HOUR SCALAR HOUR SCALAR HOUR
SCALAR HOUR SCALAR HOUR SCALAR

DAY OF WEEK = WEEKDAY

1 .0000E+00 2 .0000E+00 3 .0000E+00 4 .0000E+00 5 .0000E+00 6
.0000E+00 7 .0000E+00 8 .0000E+00
9 .1000E+01 10 .1000E+01 11 .1000E+01 12 .1000E+01 13 .1000E+01 14
.1000E+01 15 .1000E+01 16 .1000E+01
17 .0000E+00 18 .0000E+00 19 .0000E+00 20 .0000E+00 21 .0000E+00 22
.0000E+00 23 .0000E+00 24 .0000E+00

DAY OF WEEK = SATURDAY

1 .0000E+00 2 .0000E+00 3 .0000E+00 4 .0000E+00 5 .0000E+00 6
.0000E+00 7 .0000E+00 8 .0000E+00
9 .0000E+00 10 .0000E+00 11 .0000E+00 12 .0000E+00 13 .0000E+00 14
.0000E+00 15 .0000E+00 16 .0000E+00
17 .0000E+00 18 .0000E+00 19 .0000E+00 20 .0000E+00 21 .0000E+00 22
.0000E+00 23 .0000E+00 24 .0000E+00

DAY OF WEEK = SUNDAY

1 .0000E+00 2 .0000E+00 3 .0000E+00 4 .0000E+00 5 .0000E+00 6
.0000E+00 7 .0000E+00 8 .0000E+00

9 .0000E+00 10 .0000E+00 11 .0000E+00 12 .0000E+00 13 .0000E+00 14  
.0000E+00 15 .0000E+00 16 .0000E+00  
17 .0000E+00 18 .0000E+00 19 .0000E+00 20 .0000E+00 21 .0000E+00 22  
.0000E+00 23 .0000E+00 24 .0000E+00

\*\*\* AERMOD - VERSION 22112 \*\*\* \*\* C:\Users\Michael Tirohn\Desktop\HRAs\14252 Subarea 29  
AQIA\14252 Ops \*\*\* 03/24/23  
\*\*\* AERMET - VERSION 16216 \*\*\*  
\*\*\* 12:11:49

PAGE 42

\*\*\* MODELOPTs: RegDFAULT CONC ELEV URBAN ADJ\_U\*

\* SOURCE EMISSION RATE SCALARS WHICH VARY DIURNALLY AND BY DAY OF WEEK  
(HRDOW) \*

SOURCE ID = VOL23 ; SOURCE TYPE = VOLUME :  
HOUR SCALAR HOUR SCALAR HOUR SCALAR HOUR SCALAR HOUR SCALAR HOUR  
SCALAR HOUR SCALAR HOUR SCALAR

DAY OF WEEK = WEEKDAY

1 .0000E+00 2 .0000E+00 3 .0000E+00 4 .0000E+00 5 .0000E+00 6  
.0000E+00 7 .0000E+00 8 .0000E+00  
9 .1000E+01 10 .1000E+01 11 .1000E+01 12 .1000E+01 13 .1000E+01 14  
.1000E+01 15 .1000E+01 16 .1000E+01  
17 .0000E+00 18 .0000E+00 19 .0000E+00 20 .0000E+00 21 .0000E+00 22  
.0000E+00 23 .0000E+00 24 .0000E+00

DAY OF WEEK = SATURDAY

1 .0000E+00 2 .0000E+00 3 .0000E+00 4 .0000E+00 5 .0000E+00 6  
.0000E+00 7 .0000E+00 8 .0000E+00  
9 .0000E+00 10 .0000E+00 11 .0000E+00 12 .0000E+00 13 .0000E+00 14  
.0000E+00 15 .0000E+00 16 .0000E+00  
17 .0000E+00 18 .0000E+00 19 .0000E+00 20 .0000E+00 21 .0000E+00 22  
.0000E+00 23 .0000E+00 24 .0000E+00

DAY OF WEEK = SUNDAY

1 .0000E+00 2 .0000E+00 3 .0000E+00 4 .0000E+00 5 .0000E+00 6  
.0000E+00 7 .0000E+00 8 .0000E+00  
9 .0000E+00 10 .0000E+00 11 .0000E+00 12 .0000E+00 13 .0000E+00 14  
.0000E+00 15 .0000E+00 16 .0000E+00  
17 .0000E+00 18 .0000E+00 19 .0000E+00 20 .0000E+00 21 .0000E+00 22  
.0000E+00 23 .0000E+00 24 .0000E+00

\*\*\* AERMOD - VERSION 22112 \*\*\* \*\* C:\Users\Michael Tirohn\Desktop\HRAs\14252 Subarea 29  
AQIA\14252 Ops \*\*\* 03/24/23  
\*\*\* AERMET - VERSION 16216 \*\*\*  
\*\*\* 12:11:49

PAGE 43

\*\*\* MODELOPTs: RegDFAULT CONC ELEV URBAN ADJ\_U\*

\* SOURCE EMISSION RATE SCALARS WHICH VARY DIURNALLY AND BY DAY OF WEEK  
(HRDOW) \*

SOURCE ID = VOL24 ; SOURCE TYPE = VOLUME :  
HOUR SCALAR HOUR SCALAR HOUR SCALAR HOUR SCALAR HOUR SCALAR HOUR  
SCALAR HOUR SCALAR HOUR SCALAR

DAY OF WEEK = WEEKDAY

1 .0000E+00 2 .0000E+00 3 .0000E+00 4 .0000E+00 5 .0000E+00 6  
.0000E+00 7 .0000E+00 8 .0000E+00  
9 .1000E+01 10 .1000E+01 11 .1000E+01 12 .1000E+01 13 .1000E+01 14  
.1000E+01 15 .1000E+01 16 .1000E+01  
17 .0000E+00 18 .0000E+00 19 .0000E+00 20 .0000E+00 21 .0000E+00 22  
.0000E+00 23 .0000E+00 24 .0000E+00

DAY OF WEEK = SATURDAY

1 .0000E+00 2 .0000E+00 3 .0000E+00 4 .0000E+00 5 .0000E+00 6

.0000E+00 7 .0000E+00 8 .0000E+00  
9 .0000E+00 10 .0000E+00 11 .0000E+00 12 .0000E+00 13 .0000E+00 14  
.0000E+00 15 .0000E+00 16 .0000E+00  
17 .0000E+00 18 .0000E+00 19 .0000E+00 20 .0000E+00 21 .0000E+00 22  
.0000E+00 23 .0000E+00 24 .0000E+00

DAY OF WEEK = SUNDAY

1 .0000E+00 2 .0000E+00 3 .0000E+00 4 .0000E+00 5 .0000E+00 6  
.0000E+00 7 .0000E+00 8 .0000E+00  
9 .0000E+00 10 .0000E+00 11 .0000E+00 12 .0000E+00 13 .0000E+00 14  
.0000E+00 15 .0000E+00 16 .0000E+00  
17 .0000E+00 18 .0000E+00 19 .0000E+00 20 .0000E+00 21 .0000E+00 22  
.0000E+00 23 .0000E+00 24 .0000E+00

\*\*\* AERMOD - VERSION 22112 \*\*\* C:\Users\Michael Tirohn\Desktop\HRAs\14252 Subarea 29  
AQIA\14252 Ops \*\*\* 03/24/23  
\*\*\* AERMET - VERSION 16216 \*\*\*  
\*\*\* 12:11:49

PAGE 44

\*\*\* MODELOPTs: RegDFAULT CONC ELEV URBAN ADJ\_U\*

\* SOURCE EMISSION RATE SCALARS WHICH VARY DIURNALLY AND BY DAY OF WEEK  
(HRDOW) \*

SOURCE ID = VOL25 ; SOURCE TYPE = VOLUME :  
HOUR SCALAR HOUR SCALAR HOUR SCALAR HOUR SCALAR HOUR SCALAR HOUR  
SCALAR HOUR SCALAR HOUR SCALAR

DAY OF WEEK = WEEKDAY

1 .0000E+00 2 .0000E+00 3 .0000E+00 4 .0000E+00 5 .0000E+00 6  
.0000E+00 7 .0000E+00 8 .0000E+00  
9 .1000E+01 10 .1000E+01 11 .1000E+01 12 .1000E+01 13 .1000E+01 14  
.1000E+01 15 .1000E+01 16 .1000E+01  
17 .0000E+00 18 .0000E+00 19 .0000E+00 20 .0000E+00 21 .0000E+00 22  
.0000E+00 23 .0000E+00 24 .0000E+00

DAY OF WEEK = SATURDAY

1 .0000E+00 2 .0000E+00 3 .0000E+00 4 .0000E+00 5 .0000E+00 6  
.0000E+00 7 .0000E+00 8 .0000E+00  
9 .0000E+00 10 .0000E+00 11 .0000E+00 12 .0000E+00 13 .0000E+00 14  
.0000E+00 15 .0000E+00 16 .0000E+00  
17 .0000E+00 18 .0000E+00 19 .0000E+00 20 .0000E+00 21 .0000E+00 22  
.0000E+00 23 .0000E+00 24 .0000E+00

DAY OF WEEK = SUNDAY

1 .0000E+00 2 .0000E+00 3 .0000E+00 4 .0000E+00 5 .0000E+00 6  
.0000E+00 7 .0000E+00 8 .0000E+00  
9 .0000E+00 10 .0000E+00 11 .0000E+00 12 .0000E+00 13 .0000E+00 14  
.0000E+00 15 .0000E+00 16 .0000E+00  
17 .0000E+00 18 .0000E+00 19 .0000E+00 20 .0000E+00 21 .0000E+00 22  
.0000E+00 23 .0000E+00 24 .0000E+00

\*\*\* AERMOD - VERSION 22112 \*\*\* C:\Users\Michael Tirohn\Desktop\HRAs\14252 Subarea 29  
AQIA\14252 Ops \*\*\* 03/24/23  
\*\*\* AERMET - VERSION 16216 \*\*\*  
\*\*\* 12:11:49

PAGE 45

\*\*\* MODELOPTs: RegDFAULT CONC ELEV URBAN ADJ\_U\*

\* SOURCE EMISSION RATE SCALARS WHICH VARY DIURNALLY AND BY DAY OF WEEK  
(HRDOW) \*

SOURCE ID = VOL26 ; SOURCE TYPE = VOLUME :  
HOUR SCALAR HOUR SCALAR HOUR SCALAR HOUR SCALAR HOUR SCALAR HOUR  
SCALAR HOUR SCALAR HOUR SCALAR

DAY OF WEEK = WEEKDAY

1 .0000E+00 2 .0000E+00 3 .0000E+00 4 .0000E+00 5 .0000E+00 6  
.0000E+00 7 .0000E+00 8 .0000E+00  
9 .1000E+01 10 .1000E+01 11 .1000E+01 12 .1000E+01 13 .1000E+01 14  
.1000E+01 15 .1000E+01 16 .1000E+01  
17 .0000E+00 18 .0000E+00 19 .0000E+00 20 .0000E+00 21 .0000E+00 22  
.0000E+00 23 .0000E+00 24 .0000E+00

DAY OF WEEK = SATURDAY

1 .0000E+00 2 .0000E+00 3 .0000E+00 4 .0000E+00 5 .0000E+00 6  
.0000E+00 7 .0000E+00 8 .0000E+00  
9 .0000E+00 10 .0000E+00 11 .0000E+00 12 .0000E+00 13 .0000E+00 14  
.0000E+00 15 .0000E+00 16 .0000E+00  
17 .0000E+00 18 .0000E+00 19 .0000E+00 20 .0000E+00 21 .0000E+00 22  
.0000E+00 23 .0000E+00 24 .0000E+00

DAY OF WEEK = SUNDAY

1 .0000E+00 2 .0000E+00 3 .0000E+00 4 .0000E+00 5 .0000E+00 6  
.0000E+00 7 .0000E+00 8 .0000E+00  
9 .0000E+00 10 .0000E+00 11 .0000E+00 12 .0000E+00 13 .0000E+00 14  
.0000E+00 15 .0000E+00 16 .0000E+00  
17 .0000E+00 18 .0000E+00 19 .0000E+00 20 .0000E+00 21 .0000E+00 22  
.0000E+00 23 .0000E+00 24 .0000E+00

\*\*\* AERMOD - VERSION 22112 \*\*\* \*\* C:\Users\Michael Tirohn\Desktop\HRAs\14252 Subarea 29  
AQIA\14252 Ops \*\*\* 03/24/23  
\*\*\* AERMET - VERSION 16216 \*\*\*  
\*\*\* \*\* 12:11:49

PAGE 46

\*\*\* MODELOPTs: RegDEFAULT CONC ELEV URBAN ADJ\_U\*

\* SOURCE EMISSION RATE SCALARS WHICH VARY DIURNALLY AND BY DAY OF WEEK  
(HRDOW) \*

SOURCE ID = VOL27 ; SOURCE TYPE = VOLUME :  
HOUR SCALAR HOUR SCALAR HOUR SCALAR HOUR SCALAR HOUR SCALAR HOUR  
SCALAR HOUR SCALAR HOUR SCALAR

DAY OF WEEK = WEEKDAY

1 .0000E+00 2 .0000E+00 3 .0000E+00 4 .0000E+00 5 .0000E+00 6  
.0000E+00 7 .0000E+00 8 .0000E+00  
9 .1000E+01 10 .1000E+01 11 .1000E+01 12 .1000E+01 13 .1000E+01 14  
.1000E+01 15 .1000E+01 16 .1000E+01  
17 .0000E+00 18 .0000E+00 19 .0000E+00 20 .0000E+00 21 .0000E+00 22  
.0000E+00 23 .0000E+00 24 .0000E+00

DAY OF WEEK = SATURDAY

1 .0000E+00 2 .0000E+00 3 .0000E+00 4 .0000E+00 5 .0000E+00 6  
.0000E+00 7 .0000E+00 8 .0000E+00  
9 .0000E+00 10 .0000E+00 11 .0000E+00 12 .0000E+00 13 .0000E+00 14  
.0000E+00 15 .0000E+00 16 .0000E+00  
17 .0000E+00 18 .0000E+00 19 .0000E+00 20 .0000E+00 21 .0000E+00 22  
.0000E+00 23 .0000E+00 24 .0000E+00

DAY OF WEEK = SUNDAY

1 .0000E+00 2 .0000E+00 3 .0000E+00 4 .0000E+00 5 .0000E+00 6  
.0000E+00 7 .0000E+00 8 .0000E+00  
9 .0000E+00 10 .0000E+00 11 .0000E+00 12 .0000E+00 13 .0000E+00 14  
.0000E+00 15 .0000E+00 16 .0000E+00  
17 .0000E+00 18 .0000E+00 19 .0000E+00 20 .0000E+00 21 .0000E+00 22  
.0000E+00 23 .0000E+00 24 .0000E+00

\*\*\* AERMOD - VERSION 22112 \*\*\* \*\* C:\Users\Michael Tirohn\Desktop\HRAs\14252 Subarea 29  
AQIA\14252 Ops \*\*\* 03/24/23  
\*\*\* AERMET - VERSION 16216 \*\*\*  
\*\*\* \*\* 12:11:49

PAGE 47

\*\*\* MODELOPTs: RegDEFAULT CONC ELEV URBAN ADJ\_U\*

\* SOURCE EMISSION RATE SCALARS WHICH VARY DIURNALLY AND BY DAY OF WEEK

(HRDOW) \*

SOURCE ID = VOL28 ; SOURCE TYPE = VOLUME :
HOUR SCALAR HOUR SCALAR HOUR SCALAR HOUR SCALAR HOUR SCALAR HOUR
SCALAR HOUR SCALAR HOUR SCALAR

DAY OF WEEK = WEEKDAY

1 .0000E+00 2 .0000E+00 3 .0000E+00 4 .0000E+00 5 .0000E+00 6
.0000E+00 7 .0000E+00 8 .0000E+00
9 .1000E+01 10 .1000E+01 11 .1000E+01 12 .1000E+01 13 .1000E+01 14
.1000E+01 15 .1000E+01 16 .1000E+01
17 .0000E+00 18 .0000E+00 19 .0000E+00 20 .0000E+00 21 .0000E+00 22
.0000E+00 23 .0000E+00 24 .0000E+00

DAY OF WEEK = SATURDAY

1 .0000E+00 2 .0000E+00 3 .0000E+00 4 .0000E+00 5 .0000E+00 6
.0000E+00 7 .0000E+00 8 .0000E+00
9 .0000E+00 10 .0000E+00 11 .0000E+00 12 .0000E+00 13 .0000E+00 14
.0000E+00 15 .0000E+00 16 .0000E+00
17 .0000E+00 18 .0000E+00 19 .0000E+00 20 .0000E+00 21 .0000E+00 22
.0000E+00 23 .0000E+00 24 .0000E+00

DAY OF WEEK = SUNDAY

1 .0000E+00 2 .0000E+00 3 .0000E+00 4 .0000E+00 5 .0000E+00 6
.0000E+00 7 .0000E+00 8 .0000E+00
9 .0000E+00 10 .0000E+00 11 .0000E+00 12 .0000E+00 13 .0000E+00 14
.0000E+00 15 .0000E+00 16 .0000E+00
17 .0000E+00 18 .0000E+00 19 .0000E+00 20 .0000E+00 21 .0000E+00 22
.0000E+00 23 .0000E+00 24 .0000E+00

\*\*\* AERMOD - VERSION 22112 \*\*\* C:\Users\Michael Tirohn\Desktop\HRAs\14252 Subarea 29
AQIA\14252 Ops \*\*\* 03/24/23
\*\*\* AERMET - VERSION 16216 \*\*\*
\*\*\* 12:11:49

PAGE 48

\*\*\* MODELOPTs: RegDFAULT CONC ELEV URBAN ADJ\_U\*

\* SOURCE EMISSION RATE SCALARS WHICH VARY DIURNALLY AND BY DAY OF WEEK
(HRDOW) \*

SOURCE ID = VOL29 ; SOURCE TYPE = VOLUME :
HOUR SCALAR HOUR SCALAR HOUR SCALAR HOUR SCALAR HOUR SCALAR HOUR
SCALAR HOUR SCALAR HOUR SCALAR

DAY OF WEEK = WEEKDAY

1 .0000E+00 2 .0000E+00 3 .0000E+00 4 .0000E+00 5 .0000E+00 6
.0000E+00 7 .0000E+00 8 .0000E+00
9 .1000E+01 10 .1000E+01 11 .1000E+01 12 .1000E+01 13 .1000E+01 14
.1000E+01 15 .1000E+01 16 .1000E+01
17 .0000E+00 18 .0000E+00 19 .0000E+00 20 .0000E+00 21 .0000E+00 22
.0000E+00 23 .0000E+00 24 .0000E+00

DAY OF WEEK = SATURDAY

1 .0000E+00 2 .0000E+00 3 .0000E+00 4 .0000E+00 5 .0000E+00 6
.0000E+00 7 .0000E+00 8 .0000E+00
9 .0000E+00 10 .0000E+00 11 .0000E+00 12 .0000E+00 13 .0000E+00 14
.0000E+00 15 .0000E+00 16 .0000E+00
17 .0000E+00 18 .0000E+00 19 .0000E+00 20 .0000E+00 21 .0000E+00 22
.0000E+00 23 .0000E+00 24 .0000E+00

DAY OF WEEK = SUNDAY

1 .0000E+00 2 .0000E+00 3 .0000E+00 4 .0000E+00 5 .0000E+00 6
.0000E+00 7 .0000E+00 8 .0000E+00
9 .0000E+00 10 .0000E+00 11 .0000E+00 12 .0000E+00 13 .0000E+00 14
.0000E+00 15 .0000E+00 16 .0000E+00
17 .0000E+00 18 .0000E+00 19 .0000E+00 20 .0000E+00 21 .0000E+00 22
.0000E+00 23 .0000E+00 24 .0000E+00

\*\*\* AERMOD - VERSION 22112 \*\*\* C:\Users\Michael Tirohn\Desktop\HRAs\14252 Subarea 29

\*\*\* MODELOPTs: RegDEFAULT CONC ELEV URBAN ADJ\_U\*

\* SOURCE EMISSION RATE SCALARS WHICH VARY DIURNALLY AND BY DAY OF WEEK (HRDOW) \*

SOURCE ID = VOL30 ; SOURCE TYPE = VOLUME :
HOUR SCALAR HOUR SCALAR HOUR SCALAR HOUR SCALAR HOUR SCALAR HOUR
SCALAR HOUR SCALAR HOUR SCALAR

DAY OF WEEK = WEEKDAY

Table with 12 columns (1-12) and 6 rows of scalar values for Weekday. Values range from .0000E+00 to .1000E+01.

DAY OF WEEK = SATURDAY

Table with 12 columns (1-12) and 6 rows of scalar values for Saturday. All values are .0000E+00.

DAY OF WEEK = SUNDAY

Table with 12 columns (1-12) and 6 rows of scalar values for Sunday. All values are .0000E+00.

\*\*\* AERMOD - VERSION 22112 \*\*\* C:\Users\Michael Tirohn\Desktop\HRAs\14252 Subarea 29

\*\*\* MODELOPTs: RegDEFAULT CONC ELEV URBAN ADJ\_U\*

\* SOURCE EMISSION RATE SCALARS WHICH VARY DIURNALLY AND BY DAY OF WEEK (HRDOW) \*

SOURCE ID = VOL31 ; SOURCE TYPE = VOLUME :
HOUR SCALAR HOUR SCALAR HOUR SCALAR HOUR SCALAR HOUR SCALAR HOUR
SCALAR HOUR SCALAR HOUR SCALAR

DAY OF WEEK = WEEKDAY

Table with 12 columns (1-12) and 6 rows of scalar values for Weekday. Values range from .0000E+00 to .1000E+01.

DAY OF WEEK = SATURDAY

Table with 12 columns (1-12) and 6 rows of scalar values for Saturday. All values are .0000E+00.



DAY OF WEEK = SUNDAY

1 .0000E+00 2 .0000E+00 3 .0000E+00 4 .0000E+00 5 .0000E+00 6  
.0000E+00 7 .0000E+00 8 .0000E+00  
9 .0000E+00 10 .0000E+00 11 .0000E+00 12 .0000E+00 13 .0000E+00 14  
.0000E+00 15 .0000E+00 16 .0000E+00  
17 .0000E+00 18 .0000E+00 19 .0000E+00 20 .0000E+00 21 .0000E+00 22  
.0000E+00 23 .0000E+00 24 .0000E+00

\*\*\* AERMOD - VERSION 22112 \*\*\* C:\Users\Michael Tirohn\Desktop\HRAs\14252 Subarea 29  
AQIA\14252 Ops \*\*\* 03/24/23  
\*\*\* AERMET - VERSION 16216 \*\*\*  
\*\*\* 12:11:49

PAGE 51

\*\*\* MODELOPTs: RegDFAULT CONC ELEV URBAN ADJ\_U\*

\* SOURCE EMISSION RATE SCALARS WHICH VARY DIURNALLY AND BY DAY OF WEEK  
(HRDOW) \*

SOURCE ID = VOL32 ; SOURCE TYPE = VOLUME :  
HOUR SCALAR HOUR SCALAR HOUR SCALAR HOUR SCALAR HOUR SCALAR HOUR  
SCALAR HOUR SCALAR HOUR SCALAR

DAY OF WEEK = WEEKDAY

1 .0000E+00 2 .0000E+00 3 .0000E+00 4 .0000E+00 5 .0000E+00 6  
.0000E+00 7 .0000E+00 8 .0000E+00  
9 .1000E+01 10 .1000E+01 11 .1000E+01 12 .1000E+01 13 .1000E+01 14  
.1000E+01 15 .1000E+01 16 .1000E+01  
17 .0000E+00 18 .0000E+00 19 .0000E+00 20 .0000E+00 21 .0000E+00 22  
.0000E+00 23 .0000E+00 24 .0000E+00

DAY OF WEEK = SATURDAY

1 .0000E+00 2 .0000E+00 3 .0000E+00 4 .0000E+00 5 .0000E+00 6  
.0000E+00 7 .0000E+00 8 .0000E+00  
9 .0000E+00 10 .0000E+00 11 .0000E+00 12 .0000E+00 13 .0000E+00 14  
.0000E+00 15 .0000E+00 16 .0000E+00  
17 .0000E+00 18 .0000E+00 19 .0000E+00 20 .0000E+00 21 .0000E+00 22  
.0000E+00 23 .0000E+00 24 .0000E+00

DAY OF WEEK = SUNDAY

1 .0000E+00 2 .0000E+00 3 .0000E+00 4 .0000E+00 5 .0000E+00 6  
.0000E+00 7 .0000E+00 8 .0000E+00  
9 .0000E+00 10 .0000E+00 11 .0000E+00 12 .0000E+00 13 .0000E+00 14  
.0000E+00 15 .0000E+00 16 .0000E+00  
17 .0000E+00 18 .0000E+00 19 .0000E+00 20 .0000E+00 21 .0000E+00 22  
.0000E+00 23 .0000E+00 24 .0000E+00

\*\*\* AERMOD - VERSION 22112 \*\*\* C:\Users\Michael Tirohn\Desktop\HRAs\14252 Subarea 29  
AQIA\14252 Ops \*\*\* 03/24/23  
\*\*\* AERMET - VERSION 16216 \*\*\*  
\*\*\* 12:11:49

PAGE 52

\*\*\* MODELOPTs: RegDFAULT CONC ELEV URBAN ADJ\_U\*

\* SOURCE EMISSION RATE SCALARS WHICH VARY DIURNALLY AND BY DAY OF WEEK  
(HRDOW) \*

SOURCE ID = VOL33 ; SOURCE TYPE = VOLUME :  
HOUR SCALAR HOUR SCALAR HOUR SCALAR HOUR SCALAR HOUR SCALAR HOUR  
SCALAR HOUR SCALAR HOUR SCALAR

DAY OF WEEK = WEEKDAY

1 .0000E+00 2 .0000E+00 3 .0000E+00 4 .0000E+00 5 .0000E+00 6  
.0000E+00 7 .0000E+00 8 .0000E+00  
9 .1000E+01 10 .1000E+01 11 .1000E+01 12 .1000E+01 13 .1000E+01 14  
.1000E+01 15 .1000E+01 16 .1000E+01  
17 .0000E+00 18 .0000E+00 19 .0000E+00 20 .0000E+00 21 .0000E+00 22

.0000E+00 23 .0000E+00 24 .0000E+00  
DAY OF WEEK = SATURDAY  
1 .0000E+00 2 .0000E+00 3 .0000E+00 4 .0000E+00 5 .0000E+00 6  
.0000E+00 7 .0000E+00 8 .0000E+00  
9 .0000E+00 10 .0000E+00 11 .0000E+00 12 .0000E+00 13 .0000E+00 14  
.0000E+00 15 .0000E+00 16 .0000E+00  
17 .0000E+00 18 .0000E+00 19 .0000E+00 20 .0000E+00 21 .0000E+00 22  
.0000E+00 23 .0000E+00 24 .0000E+00

DAY OF WEEK = SUNDAY  
1 .0000E+00 2 .0000E+00 3 .0000E+00 4 .0000E+00 5 .0000E+00 6  
.0000E+00 7 .0000E+00 8 .0000E+00  
9 .0000E+00 10 .0000E+00 11 .0000E+00 12 .0000E+00 13 .0000E+00 14  
.0000E+00 15 .0000E+00 16 .0000E+00  
17 .0000E+00 18 .0000E+00 19 .0000E+00 20 .0000E+00 21 .0000E+00 22  
.0000E+00 23 .0000E+00 24 .0000E+00

\*\*\* AERMOD - VERSION 22112 \*\*\* C:\Users\Michael Tirohn\Desktop\HRAs\14252 Subarea 29  
AQIA\14252 Ops \*\*\* 03/24/23  
\*\*\* AERMET - VERSION 16216 \*\*\*  
\*\*\* 12:11:49

PAGE 53

\*\*\* MODELOPTs: RegDFAULT CONC ELEV URBAN ADJ\_U\*

\* SOURCE EMISSION RATE SCALARS WHICH VARY DIURNALLY AND BY DAY OF WEEK  
(HRDOW) \*

SOURCE ID = VOL34 ; SOURCE TYPE = VOLUME :  
HOUR SCALAR HOUR SCALAR HOUR SCALAR HOUR SCALAR HOUR SCALAR HOUR  
SCALAR HOUR SCALAR HOUR SCALAR

DAY OF WEEK = WEEKDAY

1 .0000E+00 2 .0000E+00 3 .0000E+00 4 .0000E+00 5 .0000E+00 6  
.0000E+00 7 .0000E+00 8 .0000E+00  
9 .1000E+01 10 .1000E+01 11 .1000E+01 12 .1000E+01 13 .1000E+01 14  
.1000E+01 15 .1000E+01 16 .1000E+01  
17 .0000E+00 18 .0000E+00 19 .0000E+00 20 .0000E+00 21 .0000E+00 22  
.0000E+00 23 .0000E+00 24 .0000E+00

DAY OF WEEK = SATURDAY

1 .0000E+00 2 .0000E+00 3 .0000E+00 4 .0000E+00 5 .0000E+00 6  
.0000E+00 7 .0000E+00 8 .0000E+00  
9 .0000E+00 10 .0000E+00 11 .0000E+00 12 .0000E+00 13 .0000E+00 14  
.0000E+00 15 .0000E+00 16 .0000E+00  
17 .0000E+00 18 .0000E+00 19 .0000E+00 20 .0000E+00 21 .0000E+00 22  
.0000E+00 23 .0000E+00 24 .0000E+00

DAY OF WEEK = SUNDAY

1 .0000E+00 2 .0000E+00 3 .0000E+00 4 .0000E+00 5 .0000E+00 6  
.0000E+00 7 .0000E+00 8 .0000E+00  
9 .0000E+00 10 .0000E+00 11 .0000E+00 12 .0000E+00 13 .0000E+00 14  
.0000E+00 15 .0000E+00 16 .0000E+00  
17 .0000E+00 18 .0000E+00 19 .0000E+00 20 .0000E+00 21 .0000E+00 22  
.0000E+00 23 .0000E+00 24 .0000E+00

\*\*\* AERMOD - VERSION 22112 \*\*\* C:\Users\Michael Tirohn\Desktop\HRAs\14252 Subarea 29  
AQIA\14252 Ops \*\*\* 03/24/23  
\*\*\* AERMET - VERSION 16216 \*\*\*  
\*\*\* 12:11:49

PAGE 54

\*\*\* MODELOPTs: RegDFAULT CONC ELEV URBAN ADJ\_U\*

\* SOURCE EMISSION RATE SCALARS WHICH VARY DIURNALLY AND BY DAY OF WEEK  
(HRDOW) \*

SOURCE ID = VOL35 ; SOURCE TYPE = VOLUME :  
HOUR SCALAR HOUR SCALAR HOUR SCALAR HOUR SCALAR HOUR SCALAR HOUR  
SCALAR HOUR SCALAR HOUR SCALAR

DAY OF WEEK = WEEKDAY

1 .0000E+00 2 .0000E+00 3 .0000E+00 4 .0000E+00 5 .0000E+00 6
.0000E+00 7 .0000E+00 8 .0000E+00
9 .1000E+01 10 .1000E+01 11 .1000E+01 12 .1000E+01 13 .1000E+01 14
.1000E+01 15 .1000E+01 16 .1000E+01
17 .0000E+00 18 .0000E+00 19 .0000E+00 20 .0000E+00 21 .0000E+00 22
.0000E+00 23 .0000E+00 24 .0000E+00

DAY OF WEEK = SATURDAY

1 .0000E+00 2 .0000E+00 3 .0000E+00 4 .0000E+00 5 .0000E+00 6
.0000E+00 7 .0000E+00 8 .0000E+00
9 .0000E+00 10 .0000E+00 11 .0000E+00 12 .0000E+00 13 .0000E+00 14
.0000E+00 15 .0000E+00 16 .0000E+00
17 .0000E+00 18 .0000E+00 19 .0000E+00 20 .0000E+00 21 .0000E+00 22
.0000E+00 23 .0000E+00 24 .0000E+00

DAY OF WEEK = SUNDAY

1 .0000E+00 2 .0000E+00 3 .0000E+00 4 .0000E+00 5 .0000E+00 6
.0000E+00 7 .0000E+00 8 .0000E+00
9 .0000E+00 10 .0000E+00 11 .0000E+00 12 .0000E+00 13 .0000E+00 14
.0000E+00 15 .0000E+00 16 .0000E+00
17 .0000E+00 18 .0000E+00 19 .0000E+00 20 .0000E+00 21 .0000E+00 22
.0000E+00 23 .0000E+00 24 .0000E+00

\*\*\* AERMOD - VERSION 22112 \*\*\* \*\*\* C:\Users\Michael Tirohn\Desktop\HRAs\14252 Subarea 29
AQIA\14252 Ops \*\*\* 03/24/23
\*\*\* AERMET - VERSION 16216 \*\*\*
\*\*\* 12:11:49

PAGE 55

\*\*\* MODELOPTs: RegDFault CONC ELEV URBAN ADJ\_U\*

\* SOURCE EMISSION RATE SCALARS WHICH VARY DIURNALLY AND BY DAY OF WEEK
(HRDOW) \*

SOURCE ID = VOL36 ; SOURCE TYPE = VOLUME :
HOUR SCALAR HOUR SCALAR HOUR SCALAR HOUR SCALAR HOUR SCALAR HOUR
SCALAR HOUR SCALAR HOUR SCALAR

DAY OF WEEK = WEEKDAY

1 .0000E+00 2 .0000E+00 3 .0000E+00 4 .0000E+00 5 .0000E+00 6
.0000E+00 7 .0000E+00 8 .0000E+00
9 .1000E+01 10 .1000E+01 11 .1000E+01 12 .1000E+01 13 .1000E+01 14
.1000E+01 15 .1000E+01 16 .1000E+01
17 .0000E+00 18 .0000E+00 19 .0000E+00 20 .0000E+00 21 .0000E+00 22
.0000E+00 23 .0000E+00 24 .0000E+00

DAY OF WEEK = SATURDAY

1 .0000E+00 2 .0000E+00 3 .0000E+00 4 .0000E+00 5 .0000E+00 6
.0000E+00 7 .0000E+00 8 .0000E+00
9 .0000E+00 10 .0000E+00 11 .0000E+00 12 .0000E+00 13 .0000E+00 14
.0000E+00 15 .0000E+00 16 .0000E+00
17 .0000E+00 18 .0000E+00 19 .0000E+00 20 .0000E+00 21 .0000E+00 22
.0000E+00 23 .0000E+00 24 .0000E+00

DAY OF WEEK = SUNDAY

1 .0000E+00 2 .0000E+00 3 .0000E+00 4 .0000E+00 5 .0000E+00 6
.0000E+00 7 .0000E+00 8 .0000E+00
9 .0000E+00 10 .0000E+00 11 .0000E+00 12 .0000E+00 13 .0000E+00 14
.0000E+00 15 .0000E+00 16 .0000E+00
17 .0000E+00 18 .0000E+00 19 .0000E+00 20 .0000E+00 21 .0000E+00 22
.0000E+00 23 .0000E+00 24 .0000E+00

\*\*\* AERMOD - VERSION 22112 \*\*\* \*\*\* C:\Users\Michael Tirohn\Desktop\HRAs\14252 Subarea 29
AQIA\14252 Ops \*\*\* 03/24/23
\*\*\* AERMET - VERSION 16216 \*\*\*
\*\*\* 12:11:49

PAGE 56

\*\*\* MODELOPTs: RegDFAULT CONC ELEV URBAN ADJ\_U\*

\* SOURCE EMISSION RATE SCALARS WHICH VARY DIURNALLY AND BY DAY OF WEEK (HRDOW) \*

SOURCE ID = VOL37 ; SOURCE TYPE = VOLUME :

Hourly emission rate scalars for source VOL37, showing columns for HOUR and SCALAR for each day of the week.

DAY OF WEEK = WEEKDAY

Weekday emission rate scalars for source VOL37, with values ranging from 0.0000E+00 to 0.1000E+01.

DAY OF WEEK = SATURDAY

Saturday emission rate scalars for source VOL37, with values ranging from 0.0000E+00 to 0.1000E+01.

DAY OF WEEK = SUNDAY

Sunday emission rate scalars for source VOL37, with values ranging from 0.0000E+00 to 0.1000E+01.

\*\*\* AERMOD - VERSION 22112 \*\*\* C:\Users\Michael Tirohn\Desktop\HRAs\14252 Subarea 29 AQIA\14252 Ops \*\*\* 03/24/23

\*\*\* AERMET - VERSION 16216 \*\*\*

\*\*\* 12:11:49

PAGE 57

\*\*\* MODELOPTs: RegDFAULT CONC ELEV URBAN ADJ\_U\*

\* SOURCE EMISSION RATE SCALARS WHICH VARY DIURNALLY AND BY DAY OF WEEK (HRDOW) \*

SOURCE ID = VOL38 ; SOURCE TYPE = VOLUME :

Hourly emission rate scalars for source VOL38, showing columns for HOUR and SCALAR for each day of the week.

DAY OF WEEK = WEEKDAY

Weekday emission rate scalars for source VOL38, with values ranging from 0.0000E+00 to 0.1000E+01.

DAY OF WEEK = SATURDAY

Saturday emission rate scalars for source VOL38, with values ranging from 0.0000E+00 to 0.1000E+01.

DAY OF WEEK = SUNDAY

Sunday emission rate scalars for source VOL38, with values ranging from 0.0000E+00 to 0.1000E+01.

17 .0000E+00 18 .0000E+00 19 .0000E+00 20 .0000E+00 21 .0000E+00 22  
.0000E+00 23 .0000E+00 24 .0000E+00  
\*\*\* AERMOD - VERSION 22112 \*\*\* C:\Users\Michael Tirohn\Desktop\HRAs\14252 Subarea 29  
AQIA\14252 Ops \*\*\* 03/24/23  
\*\*\* AERMET - VERSION 16216 \*\*\*  
\*\*\* 12:11:49

PAGE 58

\*\*\* MODELOPTs: RegDFAULT CONC ELEV URBAN ADJ\_U\*

\* SOURCE EMISSION RATE SCALARS WHICH VARY DIURNALLY AND BY DAY OF WEEK  
(HRDOW) \*

SOURCE ID = VOL39 ; SOURCE TYPE = VOLUME :  
HOUR SCALAR HOUR SCALAR HOUR SCALAR HOUR SCALAR HOUR SCALAR HOUR  
SCALAR HOUR SCALAR HOUR SCALAR

DAY OF WEEK = WEEKDAY

1 .0000E+00 2 .0000E+00 3 .0000E+00 4 .0000E+00 5 .0000E+00 6  
.0000E+00 7 .0000E+00 8 .0000E+00  
9 .1000E+01 10 .1000E+01 11 .1000E+01 12 .1000E+01 13 .1000E+01 14  
.1000E+01 15 .1000E+01 16 .1000E+01  
17 .0000E+00 18 .0000E+00 19 .0000E+00 20 .0000E+00 21 .0000E+00 22  
.0000E+00 23 .0000E+00 24 .0000E+00

DAY OF WEEK = SATURDAY

1 .0000E+00 2 .0000E+00 3 .0000E+00 4 .0000E+00 5 .0000E+00 6  
.0000E+00 7 .0000E+00 8 .0000E+00  
9 .0000E+00 10 .0000E+00 11 .0000E+00 12 .0000E+00 13 .0000E+00 14  
.0000E+00 15 .0000E+00 16 .0000E+00  
17 .0000E+00 18 .0000E+00 19 .0000E+00 20 .0000E+00 21 .0000E+00 22  
.0000E+00 23 .0000E+00 24 .0000E+00

DAY OF WEEK = SUNDAY

1 .0000E+00 2 .0000E+00 3 .0000E+00 4 .0000E+00 5 .0000E+00 6  
.0000E+00 7 .0000E+00 8 .0000E+00  
9 .0000E+00 10 .0000E+00 11 .0000E+00 12 .0000E+00 13 .0000E+00 14  
.0000E+00 15 .0000E+00 16 .0000E+00  
17 .0000E+00 18 .0000E+00 19 .0000E+00 20 .0000E+00 21 .0000E+00 22  
.0000E+00 23 .0000E+00 24 .0000E+00

\*\*\* AERMOD - VERSION 22112 \*\*\* C:\Users\Michael Tirohn\Desktop\HRAs\14252 Subarea 29  
AQIA\14252 Ops \*\*\* 03/24/23  
\*\*\* AERMET - VERSION 16216 \*\*\*  
\*\*\* 12:11:49

PAGE 59

\*\*\* MODELOPTs: RegDFAULT CONC ELEV URBAN ADJ\_U\*

\* SOURCE EMISSION RATE SCALARS WHICH VARY DIURNALLY AND BY DAY OF WEEK  
(HRDOW) \*

SOURCE ID = VOL40 ; SOURCE TYPE = VOLUME :  
HOUR SCALAR HOUR SCALAR HOUR SCALAR HOUR SCALAR HOUR SCALAR HOUR  
SCALAR HOUR SCALAR HOUR SCALAR

DAY OF WEEK = WEEKDAY

1 .0000E+00 2 .0000E+00 3 .0000E+00 4 .0000E+00 5 .0000E+00 6  
.0000E+00 7 .0000E+00 8 .0000E+00  
9 .1000E+01 10 .1000E+01 11 .1000E+01 12 .1000E+01 13 .1000E+01 14  
.1000E+01 15 .1000E+01 16 .1000E+01  
17 .0000E+00 18 .0000E+00 19 .0000E+00 20 .0000E+00 21 .0000E+00 22  
.0000E+00 23 .0000E+00 24 .0000E+00

DAY OF WEEK = SATURDAY

1 .0000E+00 2 .0000E+00 3 .0000E+00 4 .0000E+00 5 .0000E+00 6  
.0000E+00 7 .0000E+00 8 .0000E+00  
9 .0000E+00 10 .0000E+00 11 .0000E+00 12 .0000E+00 13 .0000E+00 14

.0000E+00 15 .0000E+00 16 .0000E+00  
17 .0000E+00 18 .0000E+00 19 .0000E+00 20 .0000E+00 21 .0000E+00 22  
.0000E+00 23 .0000E+00 24 .0000E+00

DAY OF WEEK = SUNDAY

1 .0000E+00 2 .0000E+00 3 .0000E+00 4 .0000E+00 5 .0000E+00 6  
.0000E+00 7 .0000E+00 8 .0000E+00  
9 .0000E+00 10 .0000E+00 11 .0000E+00 12 .0000E+00 13 .0000E+00 14  
.0000E+00 15 .0000E+00 16 .0000E+00  
17 .0000E+00 18 .0000E+00 19 .0000E+00 20 .0000E+00 21 .0000E+00 22  
.0000E+00 23 .0000E+00 24 .0000E+00

\*\*\* AERMOD - VERSION 22112 \*\*\* C:\Users\Michael Tirohn\Desktop\HRAs\14252 Subarea 29  
AQIA\14252 Ops \*\*\* 03/24/23

\*\*\* AERMET - VERSION 16216 \*\*\*

\*\*\* 12:11:49

PAGE 60

\*\*\* MODELOPTs: RegDFAULT CONC ELEV URBAN ADJ\_U\*

\* SOURCE EMISSION RATE SCALARS WHICH VARY DIURNALLY AND BY DAY OF WEEK  
(HRDOW) \*

SOURCE ID = VOL41 ; SOURCE TYPE = VOLUME :  
HOUR SCALAR HOUR SCALAR HOUR SCALAR HOUR SCALAR HOUR SCALAR HOUR  
SCALAR HOUR SCALAR HOUR SCALAR

DAY OF WEEK = WEEKDAY

1 .0000E+00 2 .0000E+00 3 .0000E+00 4 .0000E+00 5 .0000E+00 6  
.0000E+00 7 .0000E+00 8 .0000E+00  
9 .1000E+01 10 .1000E+01 11 .1000E+01 12 .1000E+01 13 .1000E+01 14  
.1000E+01 15 .1000E+01 16 .1000E+01  
17 .0000E+00 18 .0000E+00 19 .0000E+00 20 .0000E+00 21 .0000E+00 22  
.0000E+00 23 .0000E+00 24 .0000E+00

DAY OF WEEK = SATURDAY

1 .0000E+00 2 .0000E+00 3 .0000E+00 4 .0000E+00 5 .0000E+00 6  
.0000E+00 7 .0000E+00 8 .0000E+00  
9 .0000E+00 10 .0000E+00 11 .0000E+00 12 .0000E+00 13 .0000E+00 14  
.0000E+00 15 .0000E+00 16 .0000E+00  
17 .0000E+00 18 .0000E+00 19 .0000E+00 20 .0000E+00 21 .0000E+00 22  
.0000E+00 23 .0000E+00 24 .0000E+00

DAY OF WEEK = SUNDAY

1 .0000E+00 2 .0000E+00 3 .0000E+00 4 .0000E+00 5 .0000E+00 6  
.0000E+00 7 .0000E+00 8 .0000E+00  
9 .0000E+00 10 .0000E+00 11 .0000E+00 12 .0000E+00 13 .0000E+00 14  
.0000E+00 15 .0000E+00 16 .0000E+00  
17 .0000E+00 18 .0000E+00 19 .0000E+00 20 .0000E+00 21 .0000E+00 22  
.0000E+00 23 .0000E+00 24 .0000E+00

\*\*\* AERMOD - VERSION 22112 \*\*\* C:\Users\Michael Tirohn\Desktop\HRAs\14252 Subarea 29  
AQIA\14252 Ops \*\*\* 03/24/23

\*\*\* AERMET - VERSION 16216 \*\*\*

\*\*\* 12:11:49

PAGE 61

\*\*\* MODELOPTs: RegDFAULT CONC ELEV URBAN ADJ\_U\*

\* SOURCE EMISSION RATE SCALARS WHICH VARY DIURNALLY AND BY DAY OF WEEK  
(HRDOW) \*

SOURCE ID = VOL42 ; SOURCE TYPE = VOLUME :  
HOUR SCALAR HOUR SCALAR HOUR SCALAR HOUR SCALAR HOUR SCALAR HOUR  
SCALAR HOUR SCALAR HOUR SCALAR

DAY OF WEEK = WEEKDAY

1 .0000E+00 2 .0000E+00 3 .0000E+00 4 .0000E+00 5 .0000E+00 6  
.0000E+00 7 .0000E+00 8 .0000E+00

9 .1000E+01 10 .1000E+01 11 .1000E+01 12 .1000E+01 13 .1000E+01 14  
.1000E+01 15 .1000E+01 16 .1000E+01  
17 .0000E+00 18 .0000E+00 19 .0000E+00 20 .0000E+00 21 .0000E+00 22  
.0000E+00 23 .0000E+00 24 .0000E+00

DAY OF WEEK = SATURDAY

1 .0000E+00 2 .0000E+00 3 .0000E+00 4 .0000E+00 5 .0000E+00 6  
.0000E+00 7 .0000E+00 8 .0000E+00  
9 .0000E+00 10 .0000E+00 11 .0000E+00 12 .0000E+00 13 .0000E+00 14  
.0000E+00 15 .0000E+00 16 .0000E+00  
17 .0000E+00 18 .0000E+00 19 .0000E+00 20 .0000E+00 21 .0000E+00 22  
.0000E+00 23 .0000E+00 24 .0000E+00

DAY OF WEEK = SUNDAY

1 .0000E+00 2 .0000E+00 3 .0000E+00 4 .0000E+00 5 .0000E+00 6  
.0000E+00 7 .0000E+00 8 .0000E+00  
9 .0000E+00 10 .0000E+00 11 .0000E+00 12 .0000E+00 13 .0000E+00 14  
.0000E+00 15 .0000E+00 16 .0000E+00  
17 .0000E+00 18 .0000E+00 19 .0000E+00 20 .0000E+00 21 .0000E+00 22  
.0000E+00 23 .0000E+00 24 .0000E+00

\*\*\* AERMOD - VERSION 22112 \*\*\* \*\* C:\Users\Michael Tirohn\Desktop\HRAs\14252 Subarea 29  
AQIA\14252 Ops \*\*\* 03/24/23  
\*\*\* AERMET - VERSION 16216 \*\*\*  
\*\*\* 12:11:49

PAGE 62

\*\*\* MODELOPTs: RegDEFAULT CONC ELEV URBAN ADJ\_U\*

\* SOURCE EMISSION RATE SCALARS WHICH VARY DIURNALLY AND BY DAY OF WEEK  
(HRDOW) \*

SOURCE ID = VOL43 ; SOURCE TYPE = VOLUME :  
HOUR SCALAR HOUR SCALAR HOUR SCALAR HOUR SCALAR HOUR SCALAR HOUR  
SCALAR HOUR SCALAR HOUR SCALAR

DAY OF WEEK = WEEKDAY

1 .0000E+00 2 .0000E+00 3 .0000E+00 4 .0000E+00 5 .0000E+00 6  
.0000E+00 7 .0000E+00 8 .0000E+00  
9 .1000E+01 10 .1000E+01 11 .1000E+01 12 .1000E+01 13 .1000E+01 14  
.1000E+01 15 .1000E+01 16 .1000E+01  
17 .0000E+00 18 .0000E+00 19 .0000E+00 20 .0000E+00 21 .0000E+00 22  
.0000E+00 23 .0000E+00 24 .0000E+00

DAY OF WEEK = SATURDAY

1 .0000E+00 2 .0000E+00 3 .0000E+00 4 .0000E+00 5 .0000E+00 6  
.0000E+00 7 .0000E+00 8 .0000E+00  
9 .0000E+00 10 .0000E+00 11 .0000E+00 12 .0000E+00 13 .0000E+00 14  
.0000E+00 15 .0000E+00 16 .0000E+00  
17 .0000E+00 18 .0000E+00 19 .0000E+00 20 .0000E+00 21 .0000E+00 22  
.0000E+00 23 .0000E+00 24 .0000E+00

DAY OF WEEK = SUNDAY

1 .0000E+00 2 .0000E+00 3 .0000E+00 4 .0000E+00 5 .0000E+00 6  
.0000E+00 7 .0000E+00 8 .0000E+00  
9 .0000E+00 10 .0000E+00 11 .0000E+00 12 .0000E+00 13 .0000E+00 14  
.0000E+00 15 .0000E+00 16 .0000E+00  
17 .0000E+00 18 .0000E+00 19 .0000E+00 20 .0000E+00 21 .0000E+00 22  
.0000E+00 23 .0000E+00 24 .0000E+00

\*\*\* AERMOD - VERSION 22112 \*\*\* \*\* C:\Users\Michael Tirohn\Desktop\HRAs\14252 Subarea 29  
AQIA\14252 Ops \*\*\* 03/24/23  
\*\*\* AERMET - VERSION 16216 \*\*\*  
\*\*\* 12:11:49

PAGE 63

\*\*\* MODELOPTs: RegDEFAULT CONC ELEV URBAN ADJ\_U\*

\* SOURCE EMISSION RATE SCALARS WHICH VARY DIURNALLY AND BY DAY OF WEEK  
(HRDOW) \*

SOURCE ID = VOL44 ; SOURCE TYPE = VOLUME :  
HOUR SCALAR HOUR SCALAR HOUR SCALAR HOUR SCALAR HOUR SCALAR HOUR  
SCALAR HOUR SCALAR HOUR SCALAR

DAY OF WEEK = WEEKDAY

1 .0000E+00 2 .0000E+00 3 .0000E+00 4 .0000E+00 5 .0000E+00 6  
.0000E+00 7 .0000E+00 8 .0000E+00  
9 .1000E+01 10 .1000E+01 11 .1000E+01 12 .1000E+01 13 .1000E+01 14  
.1000E+01 15 .1000E+01 16 .1000E+01  
17 .0000E+00 18 .0000E+00 19 .0000E+00 20 .0000E+00 21 .0000E+00 22  
.0000E+00 23 .0000E+00 24 .0000E+00

DAY OF WEEK = SATURDAY

1 .0000E+00 2 .0000E+00 3 .0000E+00 4 .0000E+00 5 .0000E+00 6  
.0000E+00 7 .0000E+00 8 .0000E+00  
9 .0000E+00 10 .0000E+00 11 .0000E+00 12 .0000E+00 13 .0000E+00 14  
.0000E+00 15 .0000E+00 16 .0000E+00  
17 .0000E+00 18 .0000E+00 19 .0000E+00 20 .0000E+00 21 .0000E+00 22  
.0000E+00 23 .0000E+00 24 .0000E+00

DAY OF WEEK = SUNDAY

1 .0000E+00 2 .0000E+00 3 .0000E+00 4 .0000E+00 5 .0000E+00 6  
.0000E+00 7 .0000E+00 8 .0000E+00  
9 .0000E+00 10 .0000E+00 11 .0000E+00 12 .0000E+00 13 .0000E+00 14  
.0000E+00 15 .0000E+00 16 .0000E+00  
17 .0000E+00 18 .0000E+00 19 .0000E+00 20 .0000E+00 21 .0000E+00 22  
.0000E+00 23 .0000E+00 24 .0000E+00

\*\*\* AERMOD - VERSION 22112 \*\*\* \*\* C:\Users\Michael Tirohn\Desktop\HRAs\14252 Subarea 29  
AQIA\14252 Ops \*\*\* 03/24/23  
\*\*\* AERMET - VERSION 16216 \*\*\*  
\*\*\* 12:11:49

PAGE 64

\*\*\* MODELOPTs: RegDFAULT CONC ELEV URBAN ADJ\_U\*

\* SOURCE EMISSION RATE SCALARS WHICH VARY DIURNALLY AND BY DAY OF WEEK  
(HRDOW) \*

SOURCE ID = VOL45 ; SOURCE TYPE = VOLUME :  
HOUR SCALAR HOUR SCALAR HOUR SCALAR HOUR SCALAR HOUR SCALAR HOUR  
SCALAR HOUR SCALAR HOUR SCALAR

DAY OF WEEK = WEEKDAY

1 .0000E+00 2 .0000E+00 3 .0000E+00 4 .0000E+00 5 .0000E+00 6  
.0000E+00 7 .0000E+00 8 .0000E+00  
9 .1000E+01 10 .1000E+01 11 .1000E+01 12 .1000E+01 13 .1000E+01 14  
.1000E+01 15 .1000E+01 16 .1000E+01  
17 .0000E+00 18 .0000E+00 19 .0000E+00 20 .0000E+00 21 .0000E+00 22  
.0000E+00 23 .0000E+00 24 .0000E+00

DAY OF WEEK = SATURDAY

1 .0000E+00 2 .0000E+00 3 .0000E+00 4 .0000E+00 5 .0000E+00 6  
.0000E+00 7 .0000E+00 8 .0000E+00  
9 .0000E+00 10 .0000E+00 11 .0000E+00 12 .0000E+00 13 .0000E+00 14  
.0000E+00 15 .0000E+00 16 .0000E+00  
17 .0000E+00 18 .0000E+00 19 .0000E+00 20 .0000E+00 21 .0000E+00 22  
.0000E+00 23 .0000E+00 24 .0000E+00

DAY OF WEEK = SUNDAY

1 .0000E+00 2 .0000E+00 3 .0000E+00 4 .0000E+00 5 .0000E+00 6  
.0000E+00 7 .0000E+00 8 .0000E+00  
9 .0000E+00 10 .0000E+00 11 .0000E+00 12 .0000E+00 13 .0000E+00 14  
.0000E+00 15 .0000E+00 16 .0000E+00  
17 .0000E+00 18 .0000E+00 19 .0000E+00 20 .0000E+00 21 .0000E+00 22  
.0000E+00 23 .0000E+00 24 .0000E+00

\*\*\* AERMOD - VERSION 22112 \*\*\* \*\* C:\Users\Michael Tirohn\Desktop\HRAs\14252 Subarea 29  
AQIA\14252 Ops \*\*\* 03/24/23  
\*\*\* AERMET - VERSION 16216 \*\*\*



\*\*\* MODELOPTs: RegDFAULT CONC ELEV URBAN ADJ\_U\*

\* SOURCE EMISSION RATE SCALARS WHICH VARY DIURNALLY AND BY DAY OF WEEK (HRDOW) \*

SOURCE ID = VOL46 ; SOURCE TYPE = VOLUME :
HOUR SCALAR HOUR SCALAR HOUR SCALAR HOUR SCALAR HOUR SCALAR HOUR
SCALAR HOUR SCALAR HOUR SCALAR

DAY OF WEEK = WEEKDAY

Table with 12 columns (1-12) and 6 rows of scalar values for Weekday.

DAY OF WEEK = SATURDAY

Table with 12 columns (1-12) and 6 rows of scalar values for Saturday.

DAY OF WEEK = SUNDAY

Table with 12 columns (1-12) and 6 rows of scalar values for Sunday.

\*\*\* AERMOD - VERSION 22112 \*\*\* C:\Users\Michael Tirohn\Desktop\HRAs\14252 Subarea 29
AQIA\14252 Ops \*\*\* 03/24/23
\*\*\* AERMET - VERSION 16216 \*\*\*
\*\*\* 12:11:49

\*\*\* MODELOPTs: RegDFAULT CONC ELEV URBAN ADJ\_U\*

\* SOURCE EMISSION RATE SCALARS WHICH VARY DIURNALLY AND BY DAY OF WEEK (HRDOW) \*

SOURCE ID = VOL47 ; SOURCE TYPE = VOLUME :
HOUR SCALAR HOUR SCALAR HOUR SCALAR HOUR SCALAR HOUR SCALAR HOUR
SCALAR HOUR SCALAR HOUR SCALAR

DAY OF WEEK = WEEKDAY

Table with 12 columns (1-12) and 6 rows of scalar values for Weekday.

DAY OF WEEK = SATURDAY

Table with 12 columns (1-12) and 6 rows of scalar values for Saturday.

DAY OF WEEK = SUNDAY

Table with 12 columns (1-12) and 1 row of scalar values for Sunday.

```

.0000E+00  7 .0000E+00  8 .0000E+00
9 .0000E+00 10 .0000E+00 11 .0000E+00 12 .0000E+00 13 .0000E+00 14
.0000E+00 15 .0000E+00 16 .0000E+00
17 .0000E+00 18 .0000E+00 19 .0000E+00 20 .0000E+00 21 .0000E+00 22
.0000E+00 23 .0000E+00 24 .0000E+00
*** AERMOD - VERSION 22112 *** *** C:\Users\Michael Tirohn\Desktop\HRAs\14252 Subarea 29
AQIA\14252 Ops *** 03/24/23
*** AERMET - VERSION 16216 ***
***
*** 12:11:49

```

PAGE 67

\*\*\* MODELOPTs: RegDFAULT CONC ELEV URBAN ADJ\_U\*

\* SOURCE EMISSION RATE SCALARS WHICH VARY DIURNALLY AND BY DAY OF WEEK (HRDOW) \*

SOURCE ID = VOL48 ; SOURCE TYPE = VOLUME :  
 HOUR SCALAR HOUR SCALAR HOUR SCALAR HOUR SCALAR HOUR SCALAR HOUR  
 SCALAR HOUR SCALAR HOUR SCALAR

DAY OF WEEK = WEEKDAY

```

1 .0000E+00 2 .0000E+00 3 .0000E+00 4 .0000E+00 5 .0000E+00 6
.0000E+00 7 .0000E+00 8 .0000E+00
9 .1000E+01 10 .1000E+01 11 .1000E+01 12 .1000E+01 13 .1000E+01 14
.1000E+01 15 .1000E+01 16 .1000E+01
17 .0000E+00 18 .0000E+00 19 .0000E+00 20 .0000E+00 21 .0000E+00 22
.0000E+00 23 .0000E+00 24 .0000E+00

```

DAY OF WEEK = SATURDAY

```

1 .0000E+00 2 .0000E+00 3 .0000E+00 4 .0000E+00 5 .0000E+00 6
.0000E+00 7 .0000E+00 8 .0000E+00
9 .0000E+00 10 .0000E+00 11 .0000E+00 12 .0000E+00 13 .0000E+00 14
.0000E+00 15 .0000E+00 16 .0000E+00
17 .0000E+00 18 .0000E+00 19 .0000E+00 20 .0000E+00 21 .0000E+00 22
.0000E+00 23 .0000E+00 24 .0000E+00

```

DAY OF WEEK = SUNDAY

```

1 .0000E+00 2 .0000E+00 3 .0000E+00 4 .0000E+00 5 .0000E+00 6
.0000E+00 7 .0000E+00 8 .0000E+00
9 .0000E+00 10 .0000E+00 11 .0000E+00 12 .0000E+00 13 .0000E+00 14
.0000E+00 15 .0000E+00 16 .0000E+00
17 .0000E+00 18 .0000E+00 19 .0000E+00 20 .0000E+00 21 .0000E+00 22
.0000E+00 23 .0000E+00 24 .0000E+00

```

```

*** AERMOD - VERSION 22112 *** *** C:\Users\Michael Tirohn\Desktop\HRAs\14252 Subarea 29
AQIA\14252 Ops *** 03/24/23
*** AERMET - VERSION 16216 ***
***
*** 12:11:49

```

PAGE 68

\*\*\* MODELOPTs: RegDFAULT CONC ELEV URBAN ADJ\_U\*

\* SOURCE EMISSION RATE SCALARS WHICH VARY DIURNALLY AND BY DAY OF WEEK (HRDOW) \*

SOURCE ID = VOL49 ; SOURCE TYPE = VOLUME :  
 HOUR SCALAR HOUR SCALAR HOUR SCALAR HOUR SCALAR HOUR SCALAR HOUR  
 SCALAR HOUR SCALAR HOUR SCALAR

DAY OF WEEK = WEEKDAY

```

1 .0000E+00 2 .0000E+00 3 .0000E+00 4 .0000E+00 5 .0000E+00 6
.0000E+00 7 .0000E+00 8 .0000E+00
9 .1000E+01 10 .1000E+01 11 .1000E+01 12 .1000E+01 13 .1000E+01 14
.1000E+01 15 .1000E+01 16 .1000E+01
17 .0000E+00 18 .0000E+00 19 .0000E+00 20 .0000E+00 21 .0000E+00 22
.0000E+00 23 .0000E+00 24 .0000E+00

```

DAY OF WEEK = SATURDAY

1 .0000E+00 2 .0000E+00 3 .0000E+00 4 .0000E+00 5 .0000E+00 6  
.0000E+00 7 .0000E+00 8 .0000E+00  
9 .0000E+00 10 .0000E+00 11 .0000E+00 12 .0000E+00 13 .0000E+00 14  
.0000E+00 15 .0000E+00 16 .0000E+00  
17 .0000E+00 18 .0000E+00 19 .0000E+00 20 .0000E+00 21 .0000E+00 22  
.0000E+00 23 .0000E+00 24 .0000E+00

DAY OF WEEK = SUNDAY

1 .0000E+00 2 .0000E+00 3 .0000E+00 4 .0000E+00 5 .0000E+00 6  
.0000E+00 7 .0000E+00 8 .0000E+00  
9 .0000E+00 10 .0000E+00 11 .0000E+00 12 .0000E+00 13 .0000E+00 14  
.0000E+00 15 .0000E+00 16 .0000E+00  
17 .0000E+00 18 .0000E+00 19 .0000E+00 20 .0000E+00 21 .0000E+00 22  
.0000E+00 23 .0000E+00 24 .0000E+00

\*\*\* AERMOD - VERSION 22112 \*\*\* C:\Users\Michael Tirohn\Desktop\HRAs\14252 Subarea 29  
AQIA\14252 Ops \*\*\* 03/24/23  
\*\*\* AERMET - VERSION 16216 \*\*\*  
\*\*\* 12:11:49

PAGE 69

\*\*\* MODELOPTs: RegDFAULT CONC ELEV URBAN ADJ\_U\*

\* SOURCE EMISSION RATE SCALARS WHICH VARY DIURNALLY AND BY DAY OF WEEK  
(HRDOW) \*

SOURCE ID = VOL50 ; SOURCE TYPE = VOLUME :  
HOUR SCALAR HOUR SCALAR HOUR SCALAR HOUR SCALAR HOUR SCALAR HOUR  
SCALAR HOUR SCALAR HOUR SCALAR

DAY OF WEEK = WEEKDAY

1 .0000E+00 2 .0000E+00 3 .0000E+00 4 .0000E+00 5 .0000E+00 6  
.0000E+00 7 .0000E+00 8 .0000E+00  
9 .1000E+01 10 .1000E+01 11 .1000E+01 12 .1000E+01 13 .1000E+01 14  
.1000E+01 15 .1000E+01 16 .1000E+01  
17 .0000E+00 18 .0000E+00 19 .0000E+00 20 .0000E+00 21 .0000E+00 22  
.0000E+00 23 .0000E+00 24 .0000E+00

DAY OF WEEK = SATURDAY

1 .0000E+00 2 .0000E+00 3 .0000E+00 4 .0000E+00 5 .0000E+00 6  
.0000E+00 7 .0000E+00 8 .0000E+00  
9 .0000E+00 10 .0000E+00 11 .0000E+00 12 .0000E+00 13 .0000E+00 14  
.0000E+00 15 .0000E+00 16 .0000E+00  
17 .0000E+00 18 .0000E+00 19 .0000E+00 20 .0000E+00 21 .0000E+00 22  
.0000E+00 23 .0000E+00 24 .0000E+00

DAY OF WEEK = SUNDAY

1 .0000E+00 2 .0000E+00 3 .0000E+00 4 .0000E+00 5 .0000E+00 6  
.0000E+00 7 .0000E+00 8 .0000E+00  
9 .0000E+00 10 .0000E+00 11 .0000E+00 12 .0000E+00 13 .0000E+00 14  
.0000E+00 15 .0000E+00 16 .0000E+00  
17 .0000E+00 18 .0000E+00 19 .0000E+00 20 .0000E+00 21 .0000E+00 22  
.0000E+00 23 .0000E+00 24 .0000E+00

\*\*\* AERMOD - VERSION 22112 \*\*\* C:\Users\Michael Tirohn\Desktop\HRAs\14252 Subarea 29  
AQIA\14252 Ops \*\*\* 03/24/23  
\*\*\* AERMET - VERSION 16216 \*\*\*  
\*\*\* 12:11:49

PAGE 70

\*\*\* MODELOPTs: RegDFAULT CONC ELEV URBAN ADJ\_U\*

\* SOURCE EMISSION RATE SCALARS WHICH VARY DIURNALLY AND BY DAY OF WEEK  
(HRDOW) \*

SOURCE ID = VOL51 ; SOURCE TYPE = VOLUME :  
HOUR SCALAR HOUR SCALAR HOUR SCALAR HOUR SCALAR HOUR SCALAR HOUR  
SCALAR HOUR SCALAR HOUR SCALAR

DAY OF WEEK = WEEKDAY

1 .0000E+00 2 .0000E+00 3 .0000E+00 4 .0000E+00 5 .0000E+00 6
.0000E+00 7 .0000E+00 8 .0000E+00
9 .1000E+01 10 .1000E+01 11 .1000E+01 12 .1000E+01 13 .1000E+01 14
.1000E+01 15 .1000E+01 16 .1000E+01
17 .0000E+00 18 .0000E+00 19 .0000E+00 20 .0000E+00 21 .0000E+00 22
.0000E+00 23 .0000E+00 24 .0000E+00

DAY OF WEEK = SATURDAY

1 .0000E+00 2 .0000E+00 3 .0000E+00 4 .0000E+00 5 .0000E+00 6
.0000E+00 7 .0000E+00 8 .0000E+00
9 .0000E+00 10 .0000E+00 11 .0000E+00 12 .0000E+00 13 .0000E+00 14
.0000E+00 15 .0000E+00 16 .0000E+00
17 .0000E+00 18 .0000E+00 19 .0000E+00 20 .0000E+00 21 .0000E+00 22
.0000E+00 23 .0000E+00 24 .0000E+00

DAY OF WEEK = SUNDAY

1 .0000E+00 2 .0000E+00 3 .0000E+00 4 .0000E+00 5 .0000E+00 6
.0000E+00 7 .0000E+00 8 .0000E+00
9 .0000E+00 10 .0000E+00 11 .0000E+00 12 .0000E+00 13 .0000E+00 14
.0000E+00 15 .0000E+00 16 .0000E+00
17 .0000E+00 18 .0000E+00 19 .0000E+00 20 .0000E+00 21 .0000E+00 22
.0000E+00 23 .0000E+00 24 .0000E+00

\*\*\* AERMOD - VERSION 22112 \*\*\* C:\Users\Michael Tirohn\Desktop\HRAs\14252 Subarea 29
AQIA\14252 Ops \*\*\* 03/24/23
\*\*\* AERMET - VERSION 16216 \*\*\*
\*\*\* 12:11:49

PAGE 71

\*\*\* MODELOPTs: RegDEFAULT CONC ELEV URBAN ADJ\_U\*

\* SOURCE EMISSION RATE SCALARS WHICH VARY DIURNALLY AND BY DAY OF WEEK
(HRDOW) \*

SOURCE ID = VOL52 ; SOURCE TYPE = VOLUME :
HOUR SCALAR HOUR SCALAR HOUR SCALAR HOUR SCALAR HOUR SCALAR HOUR
SCALAR HOUR SCALAR HOUR SCALAR

DAY OF WEEK = WEEKDAY

1 .0000E+00 2 .0000E+00 3 .0000E+00 4 .0000E+00 5 .0000E+00 6
.0000E+00 7 .0000E+00 8 .0000E+00
9 .1000E+01 10 .1000E+01 11 .1000E+01 12 .1000E+01 13 .1000E+01 14
.1000E+01 15 .1000E+01 16 .1000E+01
17 .0000E+00 18 .0000E+00 19 .0000E+00 20 .0000E+00 21 .0000E+00 22
.0000E+00 23 .0000E+00 24 .0000E+00

DAY OF WEEK = SATURDAY

1 .0000E+00 2 .0000E+00 3 .0000E+00 4 .0000E+00 5 .0000E+00 6
.0000E+00 7 .0000E+00 8 .0000E+00
9 .0000E+00 10 .0000E+00 11 .0000E+00 12 .0000E+00 13 .0000E+00 14
.0000E+00 15 .0000E+00 16 .0000E+00
17 .0000E+00 18 .0000E+00 19 .0000E+00 20 .0000E+00 21 .0000E+00 22
.0000E+00 23 .0000E+00 24 .0000E+00

DAY OF WEEK = SUNDAY

1 .0000E+00 2 .0000E+00 3 .0000E+00 4 .0000E+00 5 .0000E+00 6
.0000E+00 7 .0000E+00 8 .0000E+00
9 .0000E+00 10 .0000E+00 11 .0000E+00 12 .0000E+00 13 .0000E+00 14
.0000E+00 15 .0000E+00 16 .0000E+00
17 .0000E+00 18 .0000E+00 19 .0000E+00 20 .0000E+00 21 .0000E+00 22
.0000E+00 23 .0000E+00 24 .0000E+00

\*\*\* AERMOD - VERSION 22112 \*\*\* C:\Users\Michael Tirohn\Desktop\HRAs\14252 Subarea 29
AQIA\14252 Ops \*\*\* 03/24/23
\*\*\* AERMET - VERSION 16216 \*\*\*
\*\*\* 12:11:49

PAGE 72

\*\*\* MODELOPTs: RegDEFAULT CONC ELEV URBAN ADJ\_U\*

\* SOURCE EMISSION RATE SCALARS WHICH VARY DIURNALLY AND BY DAY OF WEEK (HRDOW) \*

SOURCE ID = VOL53 ; SOURCE TYPE = VOLUME :  
 HOUR SCALAR HOUR SCALAR HOUR SCALAR HOUR SCALAR HOUR SCALAR HOUR  
 SCALAR HOUR SCALAR HOUR SCALAR

DAY OF WEEK = WEEKDAY

1 .0000E+00 2 .0000E+00 3 .0000E+00 4 .0000E+00 5 .0000E+00 6  
 .0000E+00 7 .0000E+00 8 .0000E+00  
 9 .1000E+01 10 .1000E+01 11 .1000E+01 12 .1000E+01 13 .1000E+01 14  
 .1000E+01 15 .1000E+01 16 .1000E+01  
 17 .0000E+00 18 .0000E+00 19 .0000E+00 20 .0000E+00 21 .0000E+00 22  
 .0000E+00 23 .0000E+00 24 .0000E+00

DAY OF WEEK = SATURDAY

1 .0000E+00 2 .0000E+00 3 .0000E+00 4 .0000E+00 5 .0000E+00 6  
 .0000E+00 7 .0000E+00 8 .0000E+00  
 9 .0000E+00 10 .0000E+00 11 .0000E+00 12 .0000E+00 13 .0000E+00 14  
 .0000E+00 15 .0000E+00 16 .0000E+00  
 17 .0000E+00 18 .0000E+00 19 .0000E+00 20 .0000E+00 21 .0000E+00 22  
 .0000E+00 23 .0000E+00 24 .0000E+00

DAY OF WEEK = SUNDAY

1 .0000E+00 2 .0000E+00 3 .0000E+00 4 .0000E+00 5 .0000E+00 6  
 .0000E+00 7 .0000E+00 8 .0000E+00  
 9 .0000E+00 10 .0000E+00 11 .0000E+00 12 .0000E+00 13 .0000E+00 14  
 .0000E+00 15 .0000E+00 16 .0000E+00  
 17 .0000E+00 18 .0000E+00 19 .0000E+00 20 .0000E+00 21 .0000E+00 22  
 .0000E+00 23 .0000E+00 24 .0000E+00

\*\*\* AERMOD - VERSION 22112 \*\*\* \*\*\* C:\Users\Michael Tirohn\Desktop\HRAs\14252 Subarea 29  
 AQIA\14252 Ops \*\*\* 03/24/23

\*\*\* AERMET - VERSION 16216 \*\*\*

\*\*\*

\*\*\*

12:11:49

PAGE 73

\*\*\* MODELOPTs: RegDFAULT CONC ELEV URBAN ADJ\_U\*

\* SOURCE EMISSION RATE SCALARS WHICH VARY DIURNALLY AND BY DAY OF WEEK (HRDOW) \*

SOURCE ID = VOL54 ; SOURCE TYPE = VOLUME :  
 HOUR SCALAR HOUR SCALAR HOUR SCALAR HOUR SCALAR HOUR SCALAR HOUR  
 SCALAR HOUR SCALAR HOUR SCALAR

DAY OF WEEK = WEEKDAY

1 .0000E+00 2 .0000E+00 3 .0000E+00 4 .0000E+00 5 .0000E+00 6  
 .0000E+00 7 .0000E+00 8 .0000E+00  
 9 .1000E+01 10 .1000E+01 11 .1000E+01 12 .1000E+01 13 .1000E+01 14  
 .1000E+01 15 .1000E+01 16 .1000E+01  
 17 .0000E+00 18 .0000E+00 19 .0000E+00 20 .0000E+00 21 .0000E+00 22  
 .0000E+00 23 .0000E+00 24 .0000E+00

DAY OF WEEK = SATURDAY

1 .0000E+00 2 .0000E+00 3 .0000E+00 4 .0000E+00 5 .0000E+00 6  
 .0000E+00 7 .0000E+00 8 .0000E+00  
 9 .0000E+00 10 .0000E+00 11 .0000E+00 12 .0000E+00 13 .0000E+00 14  
 .0000E+00 15 .0000E+00 16 .0000E+00  
 17 .0000E+00 18 .0000E+00 19 .0000E+00 20 .0000E+00 21 .0000E+00 22  
 .0000E+00 23 .0000E+00 24 .0000E+00

DAY OF WEEK = SUNDAY

1 .0000E+00 2 .0000E+00 3 .0000E+00 4 .0000E+00 5 .0000E+00 6  
 .0000E+00 7 .0000E+00 8 .0000E+00  
 9 .0000E+00 10 .0000E+00 11 .0000E+00 12 .0000E+00 13 .0000E+00 14  
 .0000E+00 15 .0000E+00 16 .0000E+00  
 17 .0000E+00 18 .0000E+00 19 .0000E+00 20 .0000E+00 21 .0000E+00 22  
 .0000E+00 23 .0000E+00 24 .0000E+00

PAGE 74

\*\*\* MODELOPTs: RegDEFAULT CONC ELEV URBAN ADJ\_U\*

\* SOURCE EMISSION RATE SCALARS WHICH VARY DIURNALLY AND BY DAY OF WEEK  
(HRDOW) \*

SOURCE ID = VOL55 ; SOURCE TYPE = VOLUME :  
HOUR SCALAR HOUR SCALAR HOUR SCALAR HOUR SCALAR HOUR SCALAR HOUR  
SCALAR HOUR SCALAR HOUR SCALAR

DAY OF WEEK = WEEKDAY

1 .0000E+00 2 .0000E+00 3 .0000E+00 4 .0000E+00 5 .0000E+00 6  
.0000E+00 7 .0000E+00 8 .0000E+00  
9 .1000E+01 10 .1000E+01 11 .1000E+01 12 .1000E+01 13 .1000E+01 14  
.1000E+01 15 .1000E+01 16 .1000E+01  
17 .0000E+00 18 .0000E+00 19 .0000E+00 20 .0000E+00 21 .0000E+00 22  
.0000E+00 23 .0000E+00 24 .0000E+00

DAY OF WEEK = SATURDAY

1 .0000E+00 2 .0000E+00 3 .0000E+00 4 .0000E+00 5 .0000E+00 6  
.0000E+00 7 .0000E+00 8 .0000E+00  
9 .0000E+00 10 .0000E+00 11 .0000E+00 12 .0000E+00 13 .0000E+00 14  
.0000E+00 15 .0000E+00 16 .0000E+00  
17 .0000E+00 18 .0000E+00 19 .0000E+00 20 .0000E+00 21 .0000E+00 22  
.0000E+00 23 .0000E+00 24 .0000E+00

DAY OF WEEK = SUNDAY

1 .0000E+00 2 .0000E+00 3 .0000E+00 4 .0000E+00 5 .0000E+00 6  
.0000E+00 7 .0000E+00 8 .0000E+00  
9 .0000E+00 10 .0000E+00 11 .0000E+00 12 .0000E+00 13 .0000E+00 14  
.0000E+00 15 .0000E+00 16 .0000E+00  
17 .0000E+00 18 .0000E+00 19 .0000E+00 20 .0000E+00 21 .0000E+00 22  
.0000E+00 23 .0000E+00 24 .0000E+00

PAGE 75

\*\*\* MODELOPTs: RegDEFAULT CONC ELEV URBAN ADJ\_U\*

\* SOURCE EMISSION RATE SCALARS WHICH VARY DIURNALLY AND BY DAY OF WEEK  
(HRDOW) \*

SOURCE ID = VOL56 ; SOURCE TYPE = VOLUME :  
HOUR SCALAR HOUR SCALAR HOUR SCALAR HOUR SCALAR HOUR SCALAR HOUR  
SCALAR HOUR SCALAR HOUR SCALAR

DAY OF WEEK = WEEKDAY

1 .0000E+00 2 .0000E+00 3 .0000E+00 4 .0000E+00 5 .0000E+00 6  
.0000E+00 7 .0000E+00 8 .0000E+00  
9 .1000E+01 10 .1000E+01 11 .1000E+01 12 .1000E+01 13 .1000E+01 14  
.1000E+01 15 .1000E+01 16 .1000E+01  
17 .0000E+00 18 .0000E+00 19 .0000E+00 20 .0000E+00 21 .0000E+00 22  
.0000E+00 23 .0000E+00 24 .0000E+00

DAY OF WEEK = SATURDAY

1 .0000E+00 2 .0000E+00 3 .0000E+00 4 .0000E+00 5 .0000E+00 6  
.0000E+00 7 .0000E+00 8 .0000E+00  
9 .0000E+00 10 .0000E+00 11 .0000E+00 12 .0000E+00 13 .0000E+00 14  
.0000E+00 15 .0000E+00 16 .0000E+00  
17 .0000E+00 18 .0000E+00 19 .0000E+00 20 .0000E+00 21 .0000E+00 22  
.0000E+00

.0000E+00 23 .0000E+00 24 .0000E+00

DAY OF WEEK = SUNDAY

1 .0000E+00 2 .0000E+00 3 .0000E+00 4 .0000E+00 5 .0000E+00 6  
.0000E+00 7 .0000E+00 8 .0000E+00  
9 .0000E+00 10 .0000E+00 11 .0000E+00 12 .0000E+00 13 .0000E+00 14  
.0000E+00 15 .0000E+00 16 .0000E+00  
17 .0000E+00 18 .0000E+00 19 .0000E+00 20 .0000E+00 21 .0000E+00 22  
.0000E+00 23 .0000E+00 24 .0000E+00

\*\*\* AERMOD - VERSION 22112 \*\*\* C:\Users\Michael Tirohn\Desktop\HRAs\14252 Subarea 29  
AQIA\14252 Ops \*\*\* 03/24/23  
\*\*\* AERMET - VERSION 16216 \*\*\*  
\*\*\* 12:11:49

PAGE 76

\*\*\* MODELOPTs: RegDFAULT CONC ELEV URBAN ADJ\_U\*

\* SOURCE EMISSION RATE SCALARS WHICH VARY DIURNALLY AND BY DAY OF WEEK  
(HRDOW) \*

SOURCE ID = VOL57 ; SOURCE TYPE = VOLUME :  
HOUR SCALAR HOUR SCALAR HOUR SCALAR HOUR SCALAR HOUR SCALAR HOUR  
SCALAR HOUR SCALAR HOUR SCALAR

DAY OF WEEK = WEEKDAY

1 .0000E+00 2 .0000E+00 3 .0000E+00 4 .0000E+00 5 .0000E+00 6  
.0000E+00 7 .0000E+00 8 .0000E+00  
9 .1000E+01 10 .1000E+01 11 .1000E+01 12 .1000E+01 13 .1000E+01 14  
.1000E+01 15 .1000E+01 16 .1000E+01  
17 .0000E+00 18 .0000E+00 19 .0000E+00 20 .0000E+00 21 .0000E+00 22  
.0000E+00 23 .0000E+00 24 .0000E+00

DAY OF WEEK = SATURDAY

1 .0000E+00 2 .0000E+00 3 .0000E+00 4 .0000E+00 5 .0000E+00 6  
.0000E+00 7 .0000E+00 8 .0000E+00  
9 .0000E+00 10 .0000E+00 11 .0000E+00 12 .0000E+00 13 .0000E+00 14  
.0000E+00 15 .0000E+00 16 .0000E+00  
17 .0000E+00 18 .0000E+00 19 .0000E+00 20 .0000E+00 21 .0000E+00 22  
.0000E+00 23 .0000E+00 24 .0000E+00

DAY OF WEEK = SUNDAY

1 .0000E+00 2 .0000E+00 3 .0000E+00 4 .0000E+00 5 .0000E+00 6  
.0000E+00 7 .0000E+00 8 .0000E+00  
9 .0000E+00 10 .0000E+00 11 .0000E+00 12 .0000E+00 13 .0000E+00 14  
.0000E+00 15 .0000E+00 16 .0000E+00  
17 .0000E+00 18 .0000E+00 19 .0000E+00 20 .0000E+00 21 .0000E+00 22  
.0000E+00 23 .0000E+00 24 .0000E+00

\*\*\* AERMOD - VERSION 22112 \*\*\* C:\Users\Michael Tirohn\Desktop\HRAs\14252 Subarea 29  
AQIA\14252 Ops \*\*\* 03/24/23  
\*\*\* AERMET - VERSION 16216 \*\*\*  
\*\*\* 12:11:49

PAGE 77

\*\*\* MODELOPTs: RegDFAULT CONC ELEV URBAN ADJ\_U\*

\* SOURCE EMISSION RATE SCALARS WHICH VARY DIURNALLY AND BY DAY OF WEEK  
(HRDOW) \*

SOURCE ID = VOL58 ; SOURCE TYPE = VOLUME :  
HOUR SCALAR HOUR SCALAR HOUR SCALAR HOUR SCALAR HOUR SCALAR HOUR  
SCALAR HOUR SCALAR HOUR SCALAR

DAY OF WEEK = WEEKDAY

1 .0000E+00 2 .0000E+00 3 .0000E+00 4 .0000E+00 5 .0000E+00 6  
.0000E+00 7 .0000E+00 8 .0000E+00  
9 .1000E+01 10 .1000E+01 11 .1000E+01 12 .1000E+01 13 .1000E+01 14  
.1000E+01 15 .1000E+01 16 .1000E+01

17 .0000E+00 18 .0000E+00 19 .0000E+00 20 .0000E+00 21 .0000E+00 22  
.0000E+00 23 .0000E+00 24 .0000E+00

DAY OF WEEK = SATURDAY

1 .0000E+00 2 .0000E+00 3 .0000E+00 4 .0000E+00 5 .0000E+00 6  
.0000E+00 7 .0000E+00 8 .0000E+00  
9 .0000E+00 10 .0000E+00 11 .0000E+00 12 .0000E+00 13 .0000E+00 14  
.0000E+00 15 .0000E+00 16 .0000E+00  
17 .0000E+00 18 .0000E+00 19 .0000E+00 20 .0000E+00 21 .0000E+00 22  
.0000E+00 23 .0000E+00 24 .0000E+00

DAY OF WEEK = SUNDAY

1 .0000E+00 2 .0000E+00 3 .0000E+00 4 .0000E+00 5 .0000E+00 6  
.0000E+00 7 .0000E+00 8 .0000E+00  
9 .0000E+00 10 .0000E+00 11 .0000E+00 12 .0000E+00 13 .0000E+00 14  
.0000E+00 15 .0000E+00 16 .0000E+00  
17 .0000E+00 18 .0000E+00 19 .0000E+00 20 .0000E+00 21 .0000E+00 22  
.0000E+00 23 .0000E+00 24 .0000E+00

\*\*\* AERMOD - VERSION 22112 \*\*\* C:\Users\Michael Tirohn\Desktop\HRAs\14252 Subarea 29  
AQIA\14252 Ops \*\*\* 03/24/23

\*\*\* AERMET - VERSION 16216 \*\*\*  
\*\*\*

\*\*\* 12:11:49

PAGE 78

\*\*\* MODELOPTs: RegDFAULT CONC ELEV URBAN ADJ\_U\*

\* SOURCE EMISSION RATE SCALARS WHICH VARY DIURNALLY AND BY DAY OF WEEK  
(HRDOW) \*

SOURCE ID = VOL59 ; SOURCE TYPE = VOLUME :  
HOUR SCALAR HOUR SCALAR HOUR SCALAR HOUR SCALAR HOUR SCALAR HOUR  
SCALAR HOUR SCALAR HOUR SCALAR

-----

DAY OF WEEK = WEEKDAY

1 .0000E+00 2 .0000E+00 3 .0000E+00 4 .0000E+00 5 .0000E+00 6  
.0000E+00 7 .0000E+00 8 .0000E+00  
9 .1000E+01 10 .1000E+01 11 .1000E+01 12 .1000E+01 13 .1000E+01 14  
.1000E+01 15 .1000E+01 16 .1000E+01  
17 .0000E+00 18 .0000E+00 19 .0000E+00 20 .0000E+00 21 .0000E+00 22  
.0000E+00 23 .0000E+00 24 .0000E+00

DAY OF WEEK = SATURDAY

1 .0000E+00 2 .0000E+00 3 .0000E+00 4 .0000E+00 5 .0000E+00 6  
.0000E+00 7 .0000E+00 8 .0000E+00  
9 .0000E+00 10 .0000E+00 11 .0000E+00 12 .0000E+00 13 .0000E+00 14  
.0000E+00 15 .0000E+00 16 .0000E+00  
17 .0000E+00 18 .0000E+00 19 .0000E+00 20 .0000E+00 21 .0000E+00 22  
.0000E+00 23 .0000E+00 24 .0000E+00

DAY OF WEEK = SUNDAY

1 .0000E+00 2 .0000E+00 3 .0000E+00 4 .0000E+00 5 .0000E+00 6  
.0000E+00 7 .0000E+00 8 .0000E+00  
9 .0000E+00 10 .0000E+00 11 .0000E+00 12 .0000E+00 13 .0000E+00 14  
.0000E+00 15 .0000E+00 16 .0000E+00  
17 .0000E+00 18 .0000E+00 19 .0000E+00 20 .0000E+00 21 .0000E+00 22  
.0000E+00 23 .0000E+00 24 .0000E+00

\*\*\* AERMOD - VERSION 22112 \*\*\* C:\Users\Michael Tirohn\Desktop\HRAs\14252 Subarea 29  
AQIA\14252 Ops \*\*\* 03/24/23

\*\*\* AERMET - VERSION 16216 \*\*\*  
\*\*\*

\*\*\* 12:11:49

PAGE 79

\*\*\* MODELOPTs: RegDFAULT CONC ELEV URBAN ADJ\_U\*

\* SOURCE EMISSION RATE SCALARS WHICH VARY DIURNALLY AND BY DAY OF WEEK  
(HRDOW) \*

SOURCE ID = VOL60 ; SOURCE TYPE = VOLUME :  
HOUR SCALAR HOUR SCALAR HOUR SCALAR HOUR SCALAR HOUR SCALAR HOUR



SCALAR HOUR SCALAR HOUR SCALAR

DAY OF WEEK = WEEKDAY

1 .0000E+00 2 .0000E+00 3 .0000E+00 4 .0000E+00 5 .0000E+00 6
.0000E+00 7 .0000E+00 8 .0000E+00
9 .1000E+01 10 .1000E+01 11 .1000E+01 12 .1000E+01 13 .1000E+01 14
.1000E+01 15 .1000E+01 16 .1000E+01
17 .0000E+00 18 .0000E+00 19 .0000E+00 20 .0000E+00 21 .0000E+00 22
.0000E+00 23 .0000E+00 24 .0000E+00

DAY OF WEEK = SATURDAY

1 .0000E+00 2 .0000E+00 3 .0000E+00 4 .0000E+00 5 .0000E+00 6
.0000E+00 7 .0000E+00 8 .0000E+00
9 .0000E+00 10 .0000E+00 11 .0000E+00 12 .0000E+00 13 .0000E+00 14
.0000E+00 15 .0000E+00 16 .0000E+00
17 .0000E+00 18 .0000E+00 19 .0000E+00 20 .0000E+00 21 .0000E+00 22
.0000E+00 23 .0000E+00 24 .0000E+00

DAY OF WEEK = SUNDAY

1 .0000E+00 2 .0000E+00 3 .0000E+00 4 .0000E+00 5 .0000E+00 6
.0000E+00 7 .0000E+00 8 .0000E+00
9 .0000E+00 10 .0000E+00 11 .0000E+00 12 .0000E+00 13 .0000E+00 14
.0000E+00 15 .0000E+00 16 .0000E+00
17 .0000E+00 18 .0000E+00 19 .0000E+00 20 .0000E+00 21 .0000E+00 22
.0000E+00 23 .0000E+00 24 .0000E+00

\*\*\* AERMOD - VERSION 22112 \*\*\* \*\*\* C:\Users\Michael Tirohn\Desktop\HRAs\14252 Subarea 29
AQIA\14252 Ops \*\*\* 03/24/23
\*\*\* AERMET - VERSION 16216 \*\*\*
\*\*\* 12:11:49

PAGE 80

\*\*\* MODELOPTs: RegDEFAULT CONC ELEV URBAN ADJ\_U\*

\* SOURCE EMISSION RATE SCALARS WHICH VARY DIURNALLY AND BY DAY OF WEEK
(HRDOW) \*

SOURCE ID = VOL61 ; SOURCE TYPE = VOLUME :
HOUR SCALAR HOUR SCALAR HOUR SCALAR HOUR SCALAR HOUR SCALAR HOUR
SCALAR HOUR SCALAR HOUR SCALAR

DAY OF WEEK = WEEKDAY

1 .0000E+00 2 .0000E+00 3 .0000E+00 4 .0000E+00 5 .0000E+00 6
.0000E+00 7 .0000E+00 8 .0000E+00
9 .1000E+01 10 .1000E+01 11 .1000E+01 12 .1000E+01 13 .1000E+01 14
.1000E+01 15 .1000E+01 16 .1000E+01
17 .0000E+00 18 .0000E+00 19 .0000E+00 20 .0000E+00 21 .0000E+00 22
.0000E+00 23 .0000E+00 24 .0000E+00

DAY OF WEEK = SATURDAY

1 .0000E+00 2 .0000E+00 3 .0000E+00 4 .0000E+00 5 .0000E+00 6
.0000E+00 7 .0000E+00 8 .0000E+00
9 .0000E+00 10 .0000E+00 11 .0000E+00 12 .0000E+00 13 .0000E+00 14
.0000E+00 15 .0000E+00 16 .0000E+00
17 .0000E+00 18 .0000E+00 19 .0000E+00 20 .0000E+00 21 .0000E+00 22
.0000E+00 23 .0000E+00 24 .0000E+00

DAY OF WEEK = SUNDAY

1 .0000E+00 2 .0000E+00 3 .0000E+00 4 .0000E+00 5 .0000E+00 6
.0000E+00 7 .0000E+00 8 .0000E+00
9 .0000E+00 10 .0000E+00 11 .0000E+00 12 .0000E+00 13 .0000E+00 14
.0000E+00 15 .0000E+00 16 .0000E+00
17 .0000E+00 18 .0000E+00 19 .0000E+00 20 .0000E+00 21 .0000E+00 22
.0000E+00 23 .0000E+00 24 .0000E+00

\*\*\* AERMOD - VERSION 22112 \*\*\* \*\*\* C:\Users\Michael Tirohn\Desktop\HRAs\14252 Subarea 29
AQIA\14252 Ops \*\*\* 03/24/23
\*\*\* AERMET - VERSION 16216 \*\*\*
\*\*\* 12:11:49

\*\*\* MODELOPTs: RegDFAULT CONC ELEV URBAN ADJ\_U\*

\* SOURCE EMISSION RATE SCALARS WHICH VARY DIURNALLY AND BY DAY OF WEEK (HRDOW) \*

SOURCE ID = VOL62 ; SOURCE TYPE = VOLUME :
HOURLY SCALAR HOURLY SCALAR HOURLY SCALAR HOURLY SCALAR HOURLY SCALAR
SCALAR HOUR SCALAR HOUR SCALAR

DAY OF WEEK = WEEKDAY

1 .0000E+00 2 .0000E+00 3 .0000E+00 4 .0000E+00 5 .0000E+00 6
.0000E+00 7 .0000E+00 8 .0000E+00
9 .1000E+01 10 .1000E+01 11 .1000E+01 12 .1000E+01 13 .1000E+01 14
.1000E+01 15 .1000E+01 16 .1000E+01
17 .0000E+00 18 .0000E+00 19 .0000E+00 20 .0000E+00 21 .0000E+00 22
.0000E+00 23 .0000E+00 24 .0000E+00

DAY OF WEEK = SATURDAY

1 .0000E+00 2 .0000E+00 3 .0000E+00 4 .0000E+00 5 .0000E+00 6
.0000E+00 7 .0000E+00 8 .0000E+00
9 .0000E+00 10 .0000E+00 11 .0000E+00 12 .0000E+00 13 .0000E+00 14
.0000E+00 15 .0000E+00 16 .0000E+00
17 .0000E+00 18 .0000E+00 19 .0000E+00 20 .0000E+00 21 .0000E+00 22
.0000E+00 23 .0000E+00 24 .0000E+00

DAY OF WEEK = SUNDAY

1 .0000E+00 2 .0000E+00 3 .0000E+00 4 .0000E+00 5 .0000E+00 6
.0000E+00 7 .0000E+00 8 .0000E+00
9 .0000E+00 10 .0000E+00 11 .0000E+00 12 .0000E+00 13 .0000E+00 14
.0000E+00 15 .0000E+00 16 .0000E+00
17 .0000E+00 18 .0000E+00 19 .0000E+00 20 .0000E+00 21 .0000E+00 22
.0000E+00 23 .0000E+00 24 .0000E+00

\*\*\* AERMOD - VERSION 22112 \*\*\* C:\Users\Michael Tirohn\Desktop\HRAs\14252 Subarea 29
AQIA\14252 Ops \*\*\* 03/24/23
\*\*\* AERMET - VERSION 16216 \*\*\*
\*\*\* 12:11:49

\*\*\* MODELOPTs: RegDFAULT CONC ELEV URBAN ADJ\_U\*

\* SOURCE EMISSION RATE SCALARS WHICH VARY DIURNALLY AND BY DAY OF WEEK (HRDOW) \*

SOURCE ID = VOL63 ; SOURCE TYPE = VOLUME :
HOURLY SCALAR HOURLY SCALAR HOURLY SCALAR HOURLY SCALAR HOURLY SCALAR
SCALAR HOUR SCALAR HOUR SCALAR

DAY OF WEEK = WEEKDAY

1 .0000E+00 2 .0000E+00 3 .0000E+00 4 .0000E+00 5 .0000E+00 6
.0000E+00 7 .0000E+00 8 .0000E+00
9 .1000E+01 10 .1000E+01 11 .1000E+01 12 .1000E+01 13 .1000E+01 14
.1000E+01 15 .1000E+01 16 .1000E+01
17 .0000E+00 18 .0000E+00 19 .0000E+00 20 .0000E+00 21 .0000E+00 22
.0000E+00 23 .0000E+00 24 .0000E+00

DAY OF WEEK = SATURDAY

1 .0000E+00 2 .0000E+00 3 .0000E+00 4 .0000E+00 5 .0000E+00 6
.0000E+00 7 .0000E+00 8 .0000E+00
9 .0000E+00 10 .0000E+00 11 .0000E+00 12 .0000E+00 13 .0000E+00 14
.0000E+00 15 .0000E+00 16 .0000E+00
17 .0000E+00 18 .0000E+00 19 .0000E+00 20 .0000E+00 21 .0000E+00 22
.0000E+00 23 .0000E+00 24 .0000E+00

DAY OF WEEK = SUNDAY

1 .0000E+00 2 .0000E+00 3 .0000E+00 4 .0000E+00 5 .0000E+00 6
.0000E+00 7 .0000E+00 8 .0000E+00
9 .0000E+00 10 .0000E+00 11 .0000E+00 12 .0000E+00 13 .0000E+00 14

.0000E+00 15 .0000E+00 16 .0000E+00  
17 .0000E+00 18 .0000E+00 19 .0000E+00 20 .0000E+00 21 .0000E+00 22  
.0000E+00 23 .0000E+00 24 .0000E+00  
\*\*\* AERMOD - VERSION 22112 \*\*\* \*\*\* C:\Users\Michael Tirohn\Desktop\HRAs\14252 Subarea 29  
AQIA\14252 Ops \*\*\* 03/24/23  
\*\*\* AERMET - VERSION 16216 \*\*\*  
\*\*\* 12:11:49

PAGE 83

\*\*\* MODELOPTs: RegDFAULT CONC ELEV URBAN ADJ\_U\*

\* SOURCE EMISSION RATE SCALARS WHICH VARY DIURNALLY AND BY DAY OF WEEK  
(HRDOW) \*

SOURCE ID = VOL64 ; SOURCE TYPE = VOLUME :  
HOUR SCALAR HOUR SCALAR HOUR SCALAR HOUR SCALAR HOUR SCALAR HOUR  
SCALAR HOUR SCALAR HOUR SCALAR

DAY OF WEEK = WEEKDAY

1 .0000E+00 2 .0000E+00 3 .0000E+00 4 .0000E+00 5 .0000E+00 6  
.0000E+00 7 .0000E+00 8 .0000E+00  
9 .1000E+01 10 .1000E+01 11 .1000E+01 12 .1000E+01 13 .1000E+01 14  
.1000E+01 15 .1000E+01 16 .1000E+01  
17 .0000E+00 18 .0000E+00 19 .0000E+00 20 .0000E+00 21 .0000E+00 22  
.0000E+00 23 .0000E+00 24 .0000E+00

DAY OF WEEK = SATURDAY

1 .0000E+00 2 .0000E+00 3 .0000E+00 4 .0000E+00 5 .0000E+00 6  
.0000E+00 7 .0000E+00 8 .0000E+00  
9 .0000E+00 10 .0000E+00 11 .0000E+00 12 .0000E+00 13 .0000E+00 14  
.0000E+00 15 .0000E+00 16 .0000E+00  
17 .0000E+00 18 .0000E+00 19 .0000E+00 20 .0000E+00 21 .0000E+00 22  
.0000E+00 23 .0000E+00 24 .0000E+00

DAY OF WEEK = SUNDAY

1 .0000E+00 2 .0000E+00 3 .0000E+00 4 .0000E+00 5 .0000E+00 6  
.0000E+00 7 .0000E+00 8 .0000E+00  
9 .0000E+00 10 .0000E+00 11 .0000E+00 12 .0000E+00 13 .0000E+00 14  
.0000E+00 15 .0000E+00 16 .0000E+00  
17 .0000E+00 18 .0000E+00 19 .0000E+00 20 .0000E+00 21 .0000E+00 22  
.0000E+00 23 .0000E+00 24 .0000E+00

\*\*\* AERMOD - VERSION 22112 \*\*\* \*\*\* C:\Users\Michael Tirohn\Desktop\HRAs\14252 Subarea 29  
AQIA\14252 Ops \*\*\* 03/24/23  
\*\*\* AERMET - VERSION 16216 \*\*\*  
\*\*\* 12:11:49

PAGE 84

\*\*\* MODELOPTs: RegDFAULT CONC ELEV URBAN ADJ\_U\*

\* SOURCE EMISSION RATE SCALARS WHICH VARY DIURNALLY AND BY DAY OF WEEK  
(HRDOW) \*

SOURCE ID = VOL65 ; SOURCE TYPE = VOLUME :  
HOUR SCALAR HOUR SCALAR HOUR SCALAR HOUR SCALAR HOUR SCALAR HOUR  
SCALAR HOUR SCALAR HOUR SCALAR

DAY OF WEEK = WEEKDAY

1 .0000E+00 2 .0000E+00 3 .0000E+00 4 .0000E+00 5 .0000E+00 6  
.0000E+00 7 .0000E+00 8 .0000E+00  
9 .1000E+01 10 .1000E+01 11 .1000E+01 12 .1000E+01 13 .1000E+01 14  
.1000E+01 15 .1000E+01 16 .1000E+01  
17 .0000E+00 18 .0000E+00 19 .0000E+00 20 .0000E+00 21 .0000E+00 22  
.0000E+00 23 .0000E+00 24 .0000E+00

DAY OF WEEK = SATURDAY

1 .0000E+00 2 .0000E+00 3 .0000E+00 4 .0000E+00 5 .0000E+00 6  
.0000E+00 7 .0000E+00 8 .0000E+00

9 .0000E+00 10 .0000E+00 11 .0000E+00 12 .0000E+00 13 .0000E+00 14  
.0000E+00 15 .0000E+00 16 .0000E+00  
17 .0000E+00 18 .0000E+00 19 .0000E+00 20 .0000E+00 21 .0000E+00 22  
.0000E+00 23 .0000E+00 24 .0000E+00

DAY OF WEEK = SUNDAY

1 .0000E+00 2 .0000E+00 3 .0000E+00 4 .0000E+00 5 .0000E+00 6  
.0000E+00 7 .0000E+00 8 .0000E+00  
9 .0000E+00 10 .0000E+00 11 .0000E+00 12 .0000E+00 13 .0000E+00 14  
.0000E+00 15 .0000E+00 16 .0000E+00  
17 .0000E+00 18 .0000E+00 19 .0000E+00 20 .0000E+00 21 .0000E+00 22  
.0000E+00 23 .0000E+00 24 .0000E+00

\*\*\* AERMOD - VERSION 22112 \*\*\* C:\Users\Michael Tirohn\Desktop\HRAs\14252 Subarea 29  
AQIA\14252 Ops \*\*\* 03/24/23

\*\*\* AERMET - VERSION 16216 \*\*\*  
\*\*\*

\*\*\* 12:11:49

PAGE 85

\*\*\* MODELOPTs: RegDFAULT CONC ELEV URBAN ADJ\_U\*

\* SOURCE EMISSION RATE SCALARS WHICH VARY DIURNALLY AND BY DAY OF WEEK  
(HRDOW) \*

SOURCE ID = VOL66 ; SOURCE TYPE = VOLUME :  
HOUR SCALAR HOUR SCALAR HOUR SCALAR HOUR SCALAR HOUR SCALAR HOUR  
SCALAR HOUR SCALAR HOUR SCALAR

DAY OF WEEK = WEEKDAY

1 .0000E+00 2 .0000E+00 3 .0000E+00 4 .0000E+00 5 .0000E+00 6  
.0000E+00 7 .0000E+00 8 .0000E+00  
9 .1000E+01 10 .1000E+01 11 .1000E+01 12 .1000E+01 13 .1000E+01 14  
.1000E+01 15 .1000E+01 16 .1000E+01  
17 .0000E+00 18 .0000E+00 19 .0000E+00 20 .0000E+00 21 .0000E+00 22  
.0000E+00 23 .0000E+00 24 .0000E+00

DAY OF WEEK = SATURDAY

1 .0000E+00 2 .0000E+00 3 .0000E+00 4 .0000E+00 5 .0000E+00 6  
.0000E+00 7 .0000E+00 8 .0000E+00  
9 .0000E+00 10 .0000E+00 11 .0000E+00 12 .0000E+00 13 .0000E+00 14  
.0000E+00 15 .0000E+00 16 .0000E+00  
17 .0000E+00 18 .0000E+00 19 .0000E+00 20 .0000E+00 21 .0000E+00 22  
.0000E+00 23 .0000E+00 24 .0000E+00

DAY OF WEEK = SUNDAY

1 .0000E+00 2 .0000E+00 3 .0000E+00 4 .0000E+00 5 .0000E+00 6  
.0000E+00 7 .0000E+00 8 .0000E+00  
9 .0000E+00 10 .0000E+00 11 .0000E+00 12 .0000E+00 13 .0000E+00 14  
.0000E+00 15 .0000E+00 16 .0000E+00  
17 .0000E+00 18 .0000E+00 19 .0000E+00 20 .0000E+00 21 .0000E+00 22  
.0000E+00 23 .0000E+00 24 .0000E+00

\*\*\* AERMOD - VERSION 22112 \*\*\* C:\Users\Michael Tirohn\Desktop\HRAs\14252 Subarea 29  
AQIA\14252 Ops \*\*\* 03/24/23

\*\*\* AERMET - VERSION 16216 \*\*\*  
\*\*\*

\*\*\* 12:11:49

PAGE 86

\*\*\* MODELOPTs: RegDFAULT CONC ELEV URBAN ADJ\_U\*

\* SOURCE EMISSION RATE SCALARS WHICH VARY DIURNALLY AND BY DAY OF WEEK  
(HRDOW) \*

SOURCE ID = VOL67 ; SOURCE TYPE = VOLUME :  
HOUR SCALAR HOUR SCALAR HOUR SCALAR HOUR SCALAR HOUR SCALAR HOUR  
SCALAR HOUR SCALAR HOUR SCALAR

DAY OF WEEK = WEEKDAY

1 .0000E+00 2 .0000E+00 3 .0000E+00 4 .0000E+00 5 .0000E+00 6

.0000E+00 7 .0000E+00 8 .0000E+00  
9 .1000E+01 10 .1000E+01 11 .1000E+01 12 .1000E+01 13 .1000E+01 14  
.1000E+01 15 .1000E+01 16 .1000E+01  
17 .0000E+00 18 .0000E+00 19 .0000E+00 20 .0000E+00 21 .0000E+00 22  
.0000E+00 23 .0000E+00 24 .0000E+00

DAY OF WEEK = SATURDAY

1 .0000E+00 2 .0000E+00 3 .0000E+00 4 .0000E+00 5 .0000E+00 6  
.0000E+00 7 .0000E+00 8 .0000E+00  
9 .0000E+00 10 .0000E+00 11 .0000E+00 12 .0000E+00 13 .0000E+00 14  
.0000E+00 15 .0000E+00 16 .0000E+00  
17 .0000E+00 18 .0000E+00 19 .0000E+00 20 .0000E+00 21 .0000E+00 22  
.0000E+00 23 .0000E+00 24 .0000E+00

DAY OF WEEK = SUNDAY

1 .0000E+00 2 .0000E+00 3 .0000E+00 4 .0000E+00 5 .0000E+00 6  
.0000E+00 7 .0000E+00 8 .0000E+00  
9 .0000E+00 10 .0000E+00 11 .0000E+00 12 .0000E+00 13 .0000E+00 14  
.0000E+00 15 .0000E+00 16 .0000E+00  
17 .0000E+00 18 .0000E+00 19 .0000E+00 20 .0000E+00 21 .0000E+00 22  
.0000E+00 23 .0000E+00 24 .0000E+00

\*\*\* AERMOD - VERSION 22112 \*\*\* \*\* C:\Users\Michael Tirohn\Desktop\HRAs\14252 Subarea 29  
AQIA\14252 Ops \*\*\* 03/24/23  
\*\*\* AERMET - VERSION 16216 \*\*\*  
\*\*\* \*\* 12:11:49

PAGE 87

\*\*\* MODELOPTs: RegDEFAULT CONC ELEV URBAN ADJ\_U\*

\* SOURCE EMISSION RATE SCALARS WHICH VARY DIURNALLY AND BY DAY OF WEEK  
(HRDOW) \*

SOURCE ID = VOL68 ; SOURCE TYPE = VOLUME :  
HOUR SCALAR HOUR SCALAR HOUR SCALAR HOUR SCALAR HOUR SCALAR HOUR  
SCALAR HOUR SCALAR HOUR SCALAR

DAY OF WEEK = WEEKDAY

1 .0000E+00 2 .0000E+00 3 .0000E+00 4 .0000E+00 5 .0000E+00 6  
.0000E+00 7 .0000E+00 8 .0000E+00  
9 .1000E+01 10 .1000E+01 11 .1000E+01 12 .1000E+01 13 .1000E+01 14  
.1000E+01 15 .1000E+01 16 .1000E+01  
17 .0000E+00 18 .0000E+00 19 .0000E+00 20 .0000E+00 21 .0000E+00 22  
.0000E+00 23 .0000E+00 24 .0000E+00

DAY OF WEEK = SATURDAY

1 .0000E+00 2 .0000E+00 3 .0000E+00 4 .0000E+00 5 .0000E+00 6  
.0000E+00 7 .0000E+00 8 .0000E+00  
9 .0000E+00 10 .0000E+00 11 .0000E+00 12 .0000E+00 13 .0000E+00 14  
.0000E+00 15 .0000E+00 16 .0000E+00  
17 .0000E+00 18 .0000E+00 19 .0000E+00 20 .0000E+00 21 .0000E+00 22  
.0000E+00 23 .0000E+00 24 .0000E+00

DAY OF WEEK = SUNDAY

1 .0000E+00 2 .0000E+00 3 .0000E+00 4 .0000E+00 5 .0000E+00 6  
.0000E+00 7 .0000E+00 8 .0000E+00  
9 .0000E+00 10 .0000E+00 11 .0000E+00 12 .0000E+00 13 .0000E+00 14  
.0000E+00 15 .0000E+00 16 .0000E+00  
17 .0000E+00 18 .0000E+00 19 .0000E+00 20 .0000E+00 21 .0000E+00 22  
.0000E+00 23 .0000E+00 24 .0000E+00

\*\*\* AERMOD - VERSION 22112 \*\*\* \*\* C:\Users\Michael Tirohn\Desktop\HRAs\14252 Subarea 29  
AQIA\14252 Ops \*\*\* 03/24/23  
\*\*\* AERMET - VERSION 16216 \*\*\*  
\*\*\* \*\* 12:11:49

PAGE 88

\*\*\* MODELOPTs: RegDEFAULT CONC ELEV URBAN ADJ\_U\*

\* SOURCE EMISSION RATE SCALARS WHICH VARY DIURNALLY AND BY DAY OF WEEK  
(HRDOW) \*

SOURCE ID = VOL69 ; SOURCE TYPE = VOLUME :  
HOUR SCALAR HOUR SCALAR HOUR SCALAR HOUR SCALAR HOUR SCALAR HOUR  
SCALAR HOUR SCALAR HOUR SCALAR

DAY OF WEEK = WEEKDAY

1 .0000E+00 2 .0000E+00 3 .0000E+00 4 .0000E+00 5 .0000E+00 6  
.0000E+00 7 .0000E+00 8 .0000E+00  
9 .1000E+01 10 .1000E+01 11 .1000E+01 12 .1000E+01 13 .1000E+01 14  
.1000E+01 15 .1000E+01 16 .1000E+01  
17 .0000E+00 18 .0000E+00 19 .0000E+00 20 .0000E+00 21 .0000E+00 22  
.0000E+00 23 .0000E+00 24 .0000E+00

DAY OF WEEK = SATURDAY

1 .0000E+00 2 .0000E+00 3 .0000E+00 4 .0000E+00 5 .0000E+00 6  
.0000E+00 7 .0000E+00 8 .0000E+00  
9 .0000E+00 10 .0000E+00 11 .0000E+00 12 .0000E+00 13 .0000E+00 14  
.0000E+00 15 .0000E+00 16 .0000E+00  
17 .0000E+00 18 .0000E+00 19 .0000E+00 20 .0000E+00 21 .0000E+00 22  
.0000E+00 23 .0000E+00 24 .0000E+00

DAY OF WEEK = SUNDAY

1 .0000E+00 2 .0000E+00 3 .0000E+00 4 .0000E+00 5 .0000E+00 6  
.0000E+00 7 .0000E+00 8 .0000E+00  
9 .0000E+00 10 .0000E+00 11 .0000E+00 12 .0000E+00 13 .0000E+00 14  
.0000E+00 15 .0000E+00 16 .0000E+00  
17 .0000E+00 18 .0000E+00 19 .0000E+00 20 .0000E+00 21 .0000E+00 22  
.0000E+00 23 .0000E+00 24 .0000E+00

\*\*\* AERMOD - VERSION 22112 \*\*\* \*\* C:\Users\Michael Tirohn\Desktop\HRAs\14252 Subarea 29  
AQIA\14252 Ops \*\*\* 03/24/23  
\*\*\* AERMET - VERSION 16216 \*\*\*  
\*\*\* 12:11:49

PAGE 89

\*\*\* MODELOPTs: RegDFAULT CONC ELEV URBAN ADJ\_U\*

\* SOURCE EMISSION RATE SCALARS WHICH VARY DIURNALLY AND BY DAY OF WEEK  
(HRDOW) \*

SOURCE ID = VOL70 ; SOURCE TYPE = VOLUME :  
HOUR SCALAR HOUR SCALAR HOUR SCALAR HOUR SCALAR HOUR SCALAR HOUR  
SCALAR HOUR SCALAR HOUR SCALAR

DAY OF WEEK = WEEKDAY

1 .0000E+00 2 .0000E+00 3 .0000E+00 4 .0000E+00 5 .0000E+00 6  
.0000E+00 7 .0000E+00 8 .0000E+00  
9 .1000E+01 10 .1000E+01 11 .1000E+01 12 .1000E+01 13 .1000E+01 14  
.1000E+01 15 .1000E+01 16 .1000E+01  
17 .0000E+00 18 .0000E+00 19 .0000E+00 20 .0000E+00 21 .0000E+00 22  
.0000E+00 23 .0000E+00 24 .0000E+00

DAY OF WEEK = SATURDAY

1 .0000E+00 2 .0000E+00 3 .0000E+00 4 .0000E+00 5 .0000E+00 6  
.0000E+00 7 .0000E+00 8 .0000E+00  
9 .0000E+00 10 .0000E+00 11 .0000E+00 12 .0000E+00 13 .0000E+00 14  
.0000E+00 15 .0000E+00 16 .0000E+00  
17 .0000E+00 18 .0000E+00 19 .0000E+00 20 .0000E+00 21 .0000E+00 22  
.0000E+00 23 .0000E+00 24 .0000E+00

DAY OF WEEK = SUNDAY

1 .0000E+00 2 .0000E+00 3 .0000E+00 4 .0000E+00 5 .0000E+00 6  
.0000E+00 7 .0000E+00 8 .0000E+00  
9 .0000E+00 10 .0000E+00 11 .0000E+00 12 .0000E+00 13 .0000E+00 14  
.0000E+00 15 .0000E+00 16 .0000E+00  
17 .0000E+00 18 .0000E+00 19 .0000E+00 20 .0000E+00 21 .0000E+00 22  
.0000E+00 23 .0000E+00 24 .0000E+00

\*\*\* AERMOD - VERSION 22112 \*\*\* \*\* C:\Users\Michael Tirohn\Desktop\HRAs\14252 Subarea 29  
AQIA\14252 Ops \*\*\* 03/24/23

\*\*\* MODELOPTs: RegDEFAULT CONC ELEV URBAN ADJ\_U\*

\* SOURCE EMISSION RATE SCALARS WHICH VARY DIURNALLY AND BY DAY OF WEEK (HRDOW) \*

SOURCE ID = VOL71 ; SOURCE TYPE = VOLUME :  
HOUR SCALAR HOUR SCALAR HOUR SCALAR HOUR SCALAR HOUR SCALAR HOUR  
SCALAR HOUR SCALAR HOUR SCALAR

DAY OF WEEK = WEEKDAY

1 .0000E+00 2 .0000E+00 3 .0000E+00 4 .0000E+00 5 .0000E+00 6  
.0000E+00 7 .0000E+00 8 .0000E+00  
9 .1000E+01 10 .1000E+01 11 .1000E+01 12 .1000E+01 13 .1000E+01 14  
.1000E+01 15 .1000E+01 16 .1000E+01  
17 .0000E+00 18 .0000E+00 19 .0000E+00 20 .0000E+00 21 .0000E+00 22  
.0000E+00 23 .0000E+00 24 .0000E+00

DAY OF WEEK = SATURDAY

1 .0000E+00 2 .0000E+00 3 .0000E+00 4 .0000E+00 5 .0000E+00 6  
.0000E+00 7 .0000E+00 8 .0000E+00  
9 .0000E+00 10 .0000E+00 11 .0000E+00 12 .0000E+00 13 .0000E+00 14  
.0000E+00 15 .0000E+00 16 .0000E+00  
17 .0000E+00 18 .0000E+00 19 .0000E+00 20 .0000E+00 21 .0000E+00 22  
.0000E+00 23 .0000E+00 24 .0000E+00

DAY OF WEEK = SUNDAY

1 .0000E+00 2 .0000E+00 3 .0000E+00 4 .0000E+00 5 .0000E+00 6  
.0000E+00 7 .0000E+00 8 .0000E+00  
9 .0000E+00 10 .0000E+00 11 .0000E+00 12 .0000E+00 13 .0000E+00 14  
.0000E+00 15 .0000E+00 16 .0000E+00  
17 .0000E+00 18 .0000E+00 19 .0000E+00 20 .0000E+00 21 .0000E+00 22  
.0000E+00 23 .0000E+00 24 .0000E+00

\*\*\* AERMOD - VERSION 22112 \*\*\* C:\Users\Michael Tirohn\Desktop\HRAs\14252 Subarea 29  
AQIA\14252 Ops \*\*\* 03/24/23  
\*\*\* AERMET - VERSION 16216 \*\*\*  
\*\*\* 12:11:49

\*\*\* MODELOPTs: RegDEFAULT CONC ELEV URBAN ADJ\_U\*

\* SOURCE EMISSION RATE SCALARS WHICH VARY DIURNALLY AND BY DAY OF WEEK (HRDOW) \*

SOURCE ID = VOL72 ; SOURCE TYPE = VOLUME :  
HOUR SCALAR HOUR SCALAR HOUR SCALAR HOUR SCALAR HOUR SCALAR HOUR  
SCALAR HOUR SCALAR HOUR SCALAR

DAY OF WEEK = WEEKDAY

1 .0000E+00 2 .0000E+00 3 .0000E+00 4 .0000E+00 5 .0000E+00 6  
.0000E+00 7 .0000E+00 8 .0000E+00  
9 .1000E+01 10 .1000E+01 11 .1000E+01 12 .1000E+01 13 .1000E+01 14  
.1000E+01 15 .1000E+01 16 .1000E+01  
17 .0000E+00 18 .0000E+00 19 .0000E+00 20 .0000E+00 21 .0000E+00 22  
.0000E+00 23 .0000E+00 24 .0000E+00

DAY OF WEEK = SATURDAY

1 .0000E+00 2 .0000E+00 3 .0000E+00 4 .0000E+00 5 .0000E+00 6  
.0000E+00 7 .0000E+00 8 .0000E+00  
9 .0000E+00 10 .0000E+00 11 .0000E+00 12 .0000E+00 13 .0000E+00 14  
.0000E+00 15 .0000E+00 16 .0000E+00  
17 .0000E+00 18 .0000E+00 19 .0000E+00 20 .0000E+00 21 .0000E+00 22  
.0000E+00 23 .0000E+00 24 .0000E+00

DAY OF WEEK = SUNDAY

1 .0000E+00 2 .0000E+00 3 .0000E+00 4 .0000E+00 5 .0000E+00 6  
.0000E+00 7 .0000E+00 8 .0000E+00  
9 .0000E+00 10 .0000E+00 11 .0000E+00 12 .0000E+00 13 .0000E+00 14  
.0000E+00 15 .0000E+00 16 .0000E+00  
17 .0000E+00 18 .0000E+00 19 .0000E+00 20 .0000E+00 21 .0000E+00 22  
.0000E+00 23 .0000E+00 24 .0000E+00

\*\*\* AERMOD - VERSION 22112 \*\*\* \*\*\* C:\Users\Michael Tirohn\Desktop\HRAs\14252 Subarea 29  
AQIA\14252 Ops \*\*\* 03/24/23  
\*\*\* AERMET - VERSION 16216 \*\*\*  
\*\*\* 12:11:49

PAGE 92

\*\*\* MODELOPTs: RegDFAULT CONC ELEV URBAN ADJ\_U\*

\* SOURCE EMISSION RATE SCALARS WHICH VARY DIURNALLY AND BY DAY OF WEEK  
(HRDOW) \*

SOURCE ID = VOL73 ; SOURCE TYPE = VOLUME :  
HOUR SCALAR HOUR SCALAR HOUR SCALAR HOUR SCALAR HOUR SCALAR HOUR  
SCALAR HOUR SCALAR HOUR SCALAR

DAY OF WEEK = WEEKDAY

1 .0000E+00 2 .0000E+00 3 .0000E+00 4 .0000E+00 5 .0000E+00 6  
.0000E+00 7 .0000E+00 8 .0000E+00  
9 .1000E+01 10 .1000E+01 11 .1000E+01 12 .1000E+01 13 .1000E+01 14  
.1000E+01 15 .1000E+01 16 .1000E+01  
17 .0000E+00 18 .0000E+00 19 .0000E+00 20 .0000E+00 21 .0000E+00 22  
.0000E+00 23 .0000E+00 24 .0000E+00

DAY OF WEEK = SATURDAY

1 .0000E+00 2 .0000E+00 3 .0000E+00 4 .0000E+00 5 .0000E+00 6  
.0000E+00 7 .0000E+00 8 .0000E+00  
9 .0000E+00 10 .0000E+00 11 .0000E+00 12 .0000E+00 13 .0000E+00 14  
.0000E+00 15 .0000E+00 16 .0000E+00  
17 .0000E+00 18 .0000E+00 19 .0000E+00 20 .0000E+00 21 .0000E+00 22  
.0000E+00 23 .0000E+00 24 .0000E+00

DAY OF WEEK = SUNDAY

1 .0000E+00 2 .0000E+00 3 .0000E+00 4 .0000E+00 5 .0000E+00 6  
.0000E+00 7 .0000E+00 8 .0000E+00  
9 .0000E+00 10 .0000E+00 11 .0000E+00 12 .0000E+00 13 .0000E+00 14  
.0000E+00 15 .0000E+00 16 .0000E+00  
17 .0000E+00 18 .0000E+00 19 .0000E+00 20 .0000E+00 21 .0000E+00 22  
.0000E+00 23 .0000E+00 24 .0000E+00

\*\*\* AERMOD - VERSION 22112 \*\*\* \*\*\* C:\Users\Michael Tirohn\Desktop\HRAs\14252 Subarea 29  
AQIA\14252 Ops \*\*\* 03/24/23  
\*\*\* AERMET - VERSION 16216 \*\*\*  
\*\*\* 12:11:49

PAGE 93

\*\*\* MODELOPTs: RegDFAULT CONC ELEV URBAN ADJ\_U\*

\* SOURCE EMISSION RATE SCALARS WHICH VARY DIURNALLY AND BY DAY OF WEEK  
(HRDOW) \*

SOURCE ID = VOL74 ; SOURCE TYPE = VOLUME :  
HOUR SCALAR HOUR SCALAR HOUR SCALAR HOUR SCALAR HOUR SCALAR HOUR  
SCALAR HOUR SCALAR HOUR SCALAR

DAY OF WEEK = WEEKDAY

1 .0000E+00 2 .0000E+00 3 .0000E+00 4 .0000E+00 5 .0000E+00 6  
.0000E+00 7 .0000E+00 8 .0000E+00  
9 .1000E+01 10 .1000E+01 11 .1000E+01 12 .1000E+01 13 .1000E+01 14  
.1000E+01 15 .1000E+01 16 .1000E+01  
17 .0000E+00 18 .0000E+00 19 .0000E+00 20 .0000E+00 21 .0000E+00 22  
.0000E+00 23 .0000E+00 24 .0000E+00



DAY OF WEEK = SATURDAY

1 .0000E+00 2 .0000E+00 3 .0000E+00 4 .0000E+00 5 .0000E+00 6
.0000E+00 7 .0000E+00 8 .0000E+00
9 .0000E+00 10 .0000E+00 11 .0000E+00 12 .0000E+00 13 .0000E+00 14
.0000E+00 15 .0000E+00 16 .0000E+00
17 .0000E+00 18 .0000E+00 19 .0000E+00 20 .0000E+00 21 .0000E+00 22
.0000E+00 23 .0000E+00 24 .0000E+00

DAY OF WEEK = SUNDAY

1 .0000E+00 2 .0000E+00 3 .0000E+00 4 .0000E+00 5 .0000E+00 6
.0000E+00 7 .0000E+00 8 .0000E+00
9 .0000E+00 10 .0000E+00 11 .0000E+00 12 .0000E+00 13 .0000E+00 14
.0000E+00 15 .0000E+00 16 .0000E+00
17 .0000E+00 18 .0000E+00 19 .0000E+00 20 .0000E+00 21 .0000E+00 22
.0000E+00 23 .0000E+00 24 .0000E+00

\*\*\* AERMOD - VERSION 22112 \*\*\* C:\Users\Michael Tirohn\Desktop\HRAs\14252 Subarea 29
AQIA\14252 Ops \*\*\* 03/24/23
\*\*\* AERMET - VERSION 16216 \*\*\*
\*\*\* 12:11:49

PAGE 94

\*\*\* MODELOPTs: RegDFAULT CONC ELEV URBAN ADJ\_U\*

\* SOURCE EMISSION RATE SCALARS WHICH VARY DIURNALLY AND BY DAY OF WEEK
(HRDOW) \*

SOURCE ID = VOL75 ; SOURCE TYPE = VOLUME :
HOUR SCALAR HOUR SCALAR HOUR SCALAR HOUR SCALAR HOUR SCALAR HOUR
SCALAR HOUR SCALAR HOUR SCALAR

DAY OF WEEK = WEEKDAY

1 .0000E+00 2 .0000E+00 3 .0000E+00 4 .0000E+00 5 .0000E+00 6
.0000E+00 7 .0000E+00 8 .0000E+00
9 .1000E+01 10 .1000E+01 11 .1000E+01 12 .1000E+01 13 .1000E+01 14
.1000E+01 15 .1000E+01 16 .1000E+01
17 .0000E+00 18 .0000E+00 19 .0000E+00 20 .0000E+00 21 .0000E+00 22
.0000E+00 23 .0000E+00 24 .0000E+00

DAY OF WEEK = SATURDAY

1 .0000E+00 2 .0000E+00 3 .0000E+00 4 .0000E+00 5 .0000E+00 6
.0000E+00 7 .0000E+00 8 .0000E+00
9 .0000E+00 10 .0000E+00 11 .0000E+00 12 .0000E+00 13 .0000E+00 14
.0000E+00 15 .0000E+00 16 .0000E+00
17 .0000E+00 18 .0000E+00 19 .0000E+00 20 .0000E+00 21 .0000E+00 22
.0000E+00 23 .0000E+00 24 .0000E+00

DAY OF WEEK = SUNDAY

1 .0000E+00 2 .0000E+00 3 .0000E+00 4 .0000E+00 5 .0000E+00 6
.0000E+00 7 .0000E+00 8 .0000E+00
9 .0000E+00 10 .0000E+00 11 .0000E+00 12 .0000E+00 13 .0000E+00 14
.0000E+00 15 .0000E+00 16 .0000E+00
17 .0000E+00 18 .0000E+00 19 .0000E+00 20 .0000E+00 21 .0000E+00 22
.0000E+00 23 .0000E+00 24 .0000E+00

\*\*\* AERMOD - VERSION 22112 \*\*\* C:\Users\Michael Tirohn\Desktop\HRAs\14252 Subarea 29
AQIA\14252 Ops \*\*\* 03/24/23
\*\*\* AERMET - VERSION 16216 \*\*\*
\*\*\* 12:11:49

PAGE 95

\*\*\* MODELOPTs: RegDFAULT CONC ELEV URBAN ADJ\_U\*

\* SOURCE EMISSION RATE SCALARS WHICH VARY DIURNALLY AND BY DAY OF WEEK
(HRDOW) \*

SOURCE ID = VOL76 ; SOURCE TYPE = VOLUME :
HOUR SCALAR HOUR SCALAR HOUR SCALAR HOUR SCALAR HOUR SCALAR HOUR
SCALAR HOUR SCALAR HOUR SCALAR

DAY OF WEEK = WEEKDAY

1 .0000E+00 2 .0000E+00 3 .0000E+00 4 .0000E+00 5 .0000E+00 6
.0000E+00 7 .0000E+00 8 .0000E+00
9 .1000E+01 10 .1000E+01 11 .1000E+01 12 .1000E+01 13 .1000E+01 14
.1000E+01 15 .1000E+01 16 .1000E+01
17 .0000E+00 18 .0000E+00 19 .0000E+00 20 .0000E+00 21 .0000E+00 22
.0000E+00 23 .0000E+00 24 .0000E+00

DAY OF WEEK = SATURDAY

1 .0000E+00 2 .0000E+00 3 .0000E+00 4 .0000E+00 5 .0000E+00 6
.0000E+00 7 .0000E+00 8 .0000E+00
9 .0000E+00 10 .0000E+00 11 .0000E+00 12 .0000E+00 13 .0000E+00 14
.0000E+00 15 .0000E+00 16 .0000E+00
17 .0000E+00 18 .0000E+00 19 .0000E+00 20 .0000E+00 21 .0000E+00 22
.0000E+00 23 .0000E+00 24 .0000E+00

DAY OF WEEK = SUNDAY

1 .0000E+00 2 .0000E+00 3 .0000E+00 4 .0000E+00 5 .0000E+00 6
.0000E+00 7 .0000E+00 8 .0000E+00
9 .0000E+00 10 .0000E+00 11 .0000E+00 12 .0000E+00 13 .0000E+00 14
.0000E+00 15 .0000E+00 16 .0000E+00
17 .0000E+00 18 .0000E+00 19 .0000E+00 20 .0000E+00 21 .0000E+00 22
.0000E+00 23 .0000E+00 24 .0000E+00

\*\*\* AERMOD - VERSION 22112 \*\*\* C:\Users\Michael Tirohn\Desktop\HRAs\14252 Subarea 29
AQIA\14252 Ops \*\*\* 03/24/23
\*\*\* AERMET - VERSION 16216 \*\*\*
\*\*\* 12:11:49

PAGE 96

\*\*\* MODELOPTs: RegDFAULT CONC ELEV URBAN ADJ\_U\*

\* SOURCE EMISSION RATE SCALARS WHICH VARY DIURNALLY AND BY DAY OF WEEK
(HRDOW) \*

SOURCE ID = VOL77 ; SOURCE TYPE = VOLUME :
HOUR SCALAR HOUR SCALAR HOUR SCALAR HOUR SCALAR HOUR SCALAR HOUR
SCALAR HOUR SCALAR HOUR SCALAR

DAY OF WEEK = WEEKDAY

1 .0000E+00 2 .0000E+00 3 .0000E+00 4 .0000E+00 5 .0000E+00 6
.0000E+00 7 .0000E+00 8 .0000E+00
9 .1000E+01 10 .1000E+01 11 .1000E+01 12 .1000E+01 13 .1000E+01 14
.1000E+01 15 .1000E+01 16 .1000E+01
17 .0000E+00 18 .0000E+00 19 .0000E+00 20 .0000E+00 21 .0000E+00 22
.0000E+00 23 .0000E+00 24 .0000E+00

DAY OF WEEK = SATURDAY

1 .0000E+00 2 .0000E+00 3 .0000E+00 4 .0000E+00 5 .0000E+00 6
.0000E+00 7 .0000E+00 8 .0000E+00
9 .0000E+00 10 .0000E+00 11 .0000E+00 12 .0000E+00 13 .0000E+00 14
.0000E+00 15 .0000E+00 16 .0000E+00
17 .0000E+00 18 .0000E+00 19 .0000E+00 20 .0000E+00 21 .0000E+00 22
.0000E+00 23 .0000E+00 24 .0000E+00

DAY OF WEEK = SUNDAY

1 .0000E+00 2 .0000E+00 3 .0000E+00 4 .0000E+00 5 .0000E+00 6
.0000E+00 7 .0000E+00 8 .0000E+00
9 .0000E+00 10 .0000E+00 11 .0000E+00 12 .0000E+00 13 .0000E+00 14
.0000E+00 15 .0000E+00 16 .0000E+00
17 .0000E+00 18 .0000E+00 19 .0000E+00 20 .0000E+00 21 .0000E+00 22
.0000E+00 23 .0000E+00 24 .0000E+00

\*\*\* AERMOD - VERSION 22112 \*\*\* C:\Users\Michael Tirohn\Desktop\HRAs\14252 Subarea 29
AQIA\14252 Ops \*\*\* 03/24/23
\*\*\* AERMET - VERSION 16216 \*\*\*
\*\*\* 12:11:49

PAGE 97

\*\*\* MODELOPTs: RegDFAULT CONC ELEV URBAN ADJ\_U\*

\* SOURCE EMISSION RATE SCALARS WHICH VARY DIURNALLY AND BY DAY OF WEEK (HRDOW) \*

SOURCE ID = VOL78 ; SOURCE TYPE = VOLUME :  
 HOUR SCALAR HOUR SCALAR HOUR SCALAR HOUR SCALAR HOUR SCALAR HOUR  
 SCALAR HOUR SCALAR HOUR SCALAR

DAY OF WEEK = WEEKDAY

1 .0000E+00 2 .0000E+00 3 .0000E+00 4 .0000E+00 5 .0000E+00 6  
 .0000E+00 7 .0000E+00 8 .0000E+00  
 9 .1000E+01 10 .1000E+01 11 .1000E+01 12 .1000E+01 13 .1000E+01 14  
 .1000E+01 15 .1000E+01 16 .1000E+01  
 17 .0000E+00 18 .0000E+00 19 .0000E+00 20 .0000E+00 21 .0000E+00 22  
 .0000E+00 23 .0000E+00 24 .0000E+00

DAY OF WEEK = SATURDAY

1 .0000E+00 2 .0000E+00 3 .0000E+00 4 .0000E+00 5 .0000E+00 6  
 .0000E+00 7 .0000E+00 8 .0000E+00  
 9 .0000E+00 10 .0000E+00 11 .0000E+00 12 .0000E+00 13 .0000E+00 14  
 .0000E+00 15 .0000E+00 16 .0000E+00  
 17 .0000E+00 18 .0000E+00 19 .0000E+00 20 .0000E+00 21 .0000E+00 22  
 .0000E+00 23 .0000E+00 24 .0000E+00

DAY OF WEEK = SUNDAY

1 .0000E+00 2 .0000E+00 3 .0000E+00 4 .0000E+00 5 .0000E+00 6  
 .0000E+00 7 .0000E+00 8 .0000E+00  
 9 .0000E+00 10 .0000E+00 11 .0000E+00 12 .0000E+00 13 .0000E+00 14  
 .0000E+00 15 .0000E+00 16 .0000E+00  
 17 .0000E+00 18 .0000E+00 19 .0000E+00 20 .0000E+00 21 .0000E+00 22  
 .0000E+00 23 .0000E+00 24 .0000E+00

\*\*\* AERMOD - VERSION 22112 \*\*\* \*\* C:\Users\Michael Tirohn\Desktop\HRAs\14252 Subarea 29  
 AQIA\14252 Ops \*\*\* 03/24/23  
 \*\*\* AERMET - VERSION 16216 \*\*\*  
 \*\*\* \*\* 12:11:49

PAGE 98

\*\*\* MODELOPTs: RegDFAULT CONC ELEV URBAN ADJ\_U\*

\* SOURCE EMISSION RATE SCALARS WHICH VARY DIURNALLY AND BY DAY OF WEEK (HRDOW) \*

SOURCE ID = VOL79 ; SOURCE TYPE = VOLUME :  
 HOUR SCALAR HOUR SCALAR HOUR SCALAR HOUR SCALAR HOUR SCALAR HOUR  
 SCALAR HOUR SCALAR HOUR SCALAR

DAY OF WEEK = WEEKDAY

1 .0000E+00 2 .0000E+00 3 .0000E+00 4 .0000E+00 5 .0000E+00 6  
 .0000E+00 7 .0000E+00 8 .0000E+00  
 9 .1000E+01 10 .1000E+01 11 .1000E+01 12 .1000E+01 13 .1000E+01 14  
 .1000E+01 15 .1000E+01 16 .1000E+01  
 17 .0000E+00 18 .0000E+00 19 .0000E+00 20 .0000E+00 21 .0000E+00 22  
 .0000E+00 23 .0000E+00 24 .0000E+00

DAY OF WEEK = SATURDAY

1 .0000E+00 2 .0000E+00 3 .0000E+00 4 .0000E+00 5 .0000E+00 6  
 .0000E+00 7 .0000E+00 8 .0000E+00  
 9 .0000E+00 10 .0000E+00 11 .0000E+00 12 .0000E+00 13 .0000E+00 14  
 .0000E+00 15 .0000E+00 16 .0000E+00  
 17 .0000E+00 18 .0000E+00 19 .0000E+00 20 .0000E+00 21 .0000E+00 22  
 .0000E+00 23 .0000E+00 24 .0000E+00

DAY OF WEEK = SUNDAY

1 .0000E+00 2 .0000E+00 3 .0000E+00 4 .0000E+00 5 .0000E+00 6  
 .0000E+00 7 .0000E+00 8 .0000E+00  
 9 .0000E+00 10 .0000E+00 11 .0000E+00 12 .0000E+00 13 .0000E+00 14  
 .0000E+00 15 .0000E+00 16 .0000E+00  
 17 .0000E+00 18 .0000E+00 19 .0000E+00 20 .0000E+00 21 .0000E+00 22  
 .0000E+00

.0000E+00 23 .0000E+00 24 .0000E+00  
\*\*\* AERMOD - VERSION 22112 \*\*\* C:\Users\Michael Tirohn\Desktop\HRAs\14252 Subarea 29  
AQIA\14252 Ops \*\*\* 03/24/23  
\*\*\* AERMET - VERSION 16216 \*\*\*  
\*\*\* 12:11:49

PAGE 99

\*\*\* MODELOPTs: RegDFAULT CONC ELEV URBAN ADJ\_U\*

\* SOURCE EMISSION RATE SCALARS WHICH VARY DIURNALLY AND BY DAY OF WEEK  
(HRDOW) \*

SOURCE ID = VOL80 ; SOURCE TYPE = VOLUME :  
HOUR SCALAR HOUR SCALAR HOUR SCALAR HOUR SCALAR HOUR SCALAR HOUR  
SCALAR HOUR SCALAR HOUR SCALAR

DAY OF WEEK = WEEKDAY

1 .0000E+00 2 .0000E+00 3 .0000E+00 4 .0000E+00 5 .0000E+00 6  
.0000E+00 7 .0000E+00 8 .0000E+00  
9 .1000E+01 10 .1000E+01 11 .1000E+01 12 .1000E+01 13 .1000E+01 14  
.1000E+01 15 .1000E+01 16 .1000E+01  
17 .0000E+00 18 .0000E+00 19 .0000E+00 20 .0000E+00 21 .0000E+00 22  
.0000E+00 23 .0000E+00 24 .0000E+00

DAY OF WEEK = SATURDAY

1 .0000E+00 2 .0000E+00 3 .0000E+00 4 .0000E+00 5 .0000E+00 6  
.0000E+00 7 .0000E+00 8 .0000E+00  
9 .0000E+00 10 .0000E+00 11 .0000E+00 12 .0000E+00 13 .0000E+00 14  
.0000E+00 15 .0000E+00 16 .0000E+00  
17 .0000E+00 18 .0000E+00 19 .0000E+00 20 .0000E+00 21 .0000E+00 22  
.0000E+00 23 .0000E+00 24 .0000E+00

DAY OF WEEK = SUNDAY

1 .0000E+00 2 .0000E+00 3 .0000E+00 4 .0000E+00 5 .0000E+00 6  
.0000E+00 7 .0000E+00 8 .0000E+00  
9 .0000E+00 10 .0000E+00 11 .0000E+00 12 .0000E+00 13 .0000E+00 14  
.0000E+00 15 .0000E+00 16 .0000E+00  
17 .0000E+00 18 .0000E+00 19 .0000E+00 20 .0000E+00 21 .0000E+00 22  
.0000E+00 23 .0000E+00 24 .0000E+00

\*\*\* AERMOD - VERSION 22112 \*\*\* C:\Users\Michael Tirohn\Desktop\HRAs\14252 Subarea 29  
AQIA\14252 Ops \*\*\* 03/24/23  
\*\*\* AERMET - VERSION 16216 \*\*\*  
\*\*\* 12:11:49

PAGE 100

\*\*\* MODELOPTs: RegDFAULT CONC ELEV URBAN ADJ\_U\*

\* SOURCE EMISSION RATE SCALARS WHICH VARY DIURNALLY AND BY DAY OF WEEK  
(HRDOW) \*

SOURCE ID = VOL81 ; SOURCE TYPE = VOLUME :  
HOUR SCALAR HOUR SCALAR HOUR SCALAR HOUR SCALAR HOUR SCALAR HOUR  
SCALAR HOUR SCALAR HOUR SCALAR

DAY OF WEEK = WEEKDAY

1 .0000E+00 2 .0000E+00 3 .0000E+00 4 .0000E+00 5 .0000E+00 6  
.0000E+00 7 .0000E+00 8 .0000E+00  
9 .1000E+01 10 .1000E+01 11 .1000E+01 12 .1000E+01 13 .1000E+01 14  
.1000E+01 15 .1000E+01 16 .1000E+01  
17 .0000E+00 18 .0000E+00 19 .0000E+00 20 .0000E+00 21 .0000E+00 22  
.0000E+00 23 .0000E+00 24 .0000E+00

DAY OF WEEK = SATURDAY

1 .0000E+00 2 .0000E+00 3 .0000E+00 4 .0000E+00 5 .0000E+00 6  
.0000E+00 7 .0000E+00 8 .0000E+00  
9 .0000E+00 10 .0000E+00 11 .0000E+00 12 .0000E+00 13 .0000E+00 14  
.0000E+00 15 .0000E+00 16 .0000E+00

17 .0000E+00 18 .0000E+00 19 .0000E+00 20 .0000E+00 21 .0000E+00 22  
.0000E+00 23 .0000E+00 24 .0000E+00

DAY OF WEEK = SUNDAY

1 .0000E+00 2 .0000E+00 3 .0000E+00 4 .0000E+00 5 .0000E+00 6  
.0000E+00 7 .0000E+00 8 .0000E+00  
9 .0000E+00 10 .0000E+00 11 .0000E+00 12 .0000E+00 13 .0000E+00 14  
.0000E+00 15 .0000E+00 16 .0000E+00  
17 .0000E+00 18 .0000E+00 19 .0000E+00 20 .0000E+00 21 .0000E+00 22  
.0000E+00 23 .0000E+00 24 .0000E+00

\*\*\* AERMOD - VERSION 22112 \*\*\* \*\*\* C:\Users\Michael Tirohn\Desktop\HRAs\14252 Subarea 29  
AQIA\14252 Ops \*\*\* 03/24/23

\*\*\* AERMET - VERSION 16216 \*\*\*

\*\*\*

\*\*\*

12:11:49

PAGE 101

\*\*\* MODELOPTs: RegDFAULT CONC ELEV URBAN ADJ\_U\*

\* SOURCE EMISSION RATE SCALARS WHICH VARY DIURNALLY AND BY DAY OF WEEK  
(HRDOW) \*

SOURCE ID = L0000001 ; SOURCE TYPE = VOLUME :  
HOUR SCALAR HOUR SCALAR HOUR SCALAR HOUR SCALAR HOUR SCALAR HOUR  
SCALAR HOUR SCALAR HOUR SCALAR

-----  
-----

DAY OF WEEK = WEEKDAY

1 .0000E+00 2 .0000E+00 3 .0000E+00 4 .0000E+00 5 .0000E+00 6  
.0000E+00 7 .0000E+00 8 .0000E+00  
9 .1000E+01 10 .1000E+01 11 .1000E+01 12 .1000E+01 13 .1000E+01 14  
.1000E+01 15 .1000E+01 16 .1000E+01  
17 .0000E+00 18 .0000E+00 19 .0000E+00 20 .0000E+00 21 .0000E+00 22  
.0000E+00 23 .0000E+00 24 .0000E+00

DAY OF WEEK = SATURDAY

1 .0000E+00 2 .0000E+00 3 .0000E+00 4 .0000E+00 5 .0000E+00 6  
.0000E+00 7 .0000E+00 8 .0000E+00  
9 .0000E+00 10 .0000E+00 11 .0000E+00 12 .0000E+00 13 .0000E+00 14  
.0000E+00 15 .0000E+00 16 .0000E+00  
17 .0000E+00 18 .0000E+00 19 .0000E+00 20 .0000E+00 21 .0000E+00 22  
.0000E+00 23 .0000E+00 24 .0000E+00

DAY OF WEEK = SUNDAY

1 .0000E+00 2 .0000E+00 3 .0000E+00 4 .0000E+00 5 .0000E+00 6  
.0000E+00 7 .0000E+00 8 .0000E+00  
9 .0000E+00 10 .0000E+00 11 .0000E+00 12 .0000E+00 13 .0000E+00 14  
.0000E+00 15 .0000E+00 16 .0000E+00  
17 .0000E+00 18 .0000E+00 19 .0000E+00 20 .0000E+00 21 .0000E+00 22  
.0000E+00 23 .0000E+00 24 .0000E+00

\*\*\* AERMOD - VERSION 22112 \*\*\* \*\*\* C:\Users\Michael Tirohn\Desktop\HRAs\14252 Subarea 29  
AQIA\14252 Ops \*\*\* 03/24/23

\*\*\* AERMET - VERSION 16216 \*\*\*

\*\*\*

\*\*\*

12:11:49

PAGE 102

\*\*\* MODELOPTs: RegDFAULT CONC ELEV URBAN ADJ\_U\*

\* SOURCE EMISSION RATE SCALARS WHICH VARY DIURNALLY AND BY DAY OF WEEK  
(HRDOW) \*

SOURCE ID = L0000002 ; SOURCE TYPE = VOLUME :  
HOUR SCALAR HOUR SCALAR HOUR SCALAR HOUR SCALAR HOUR SCALAR HOUR  
SCALAR HOUR SCALAR HOUR SCALAR

-----  
-----

DAY OF WEEK = WEEKDAY

1 .0000E+00 2 .0000E+00 3 .0000E+00 4 .0000E+00 5 .0000E+00 6  
.0000E+00 7 .0000E+00 8 .0000E+00  
9 .1000E+01 10 .1000E+01 11 .1000E+01 12 .1000E+01 13 .1000E+01 14

.1000E+01 15 .1000E+01 16 .1000E+01  
17 .0000E+00 18 .0000E+00 19 .0000E+00 20 .0000E+00 21 .0000E+00 22  
.0000E+00 23 .0000E+00 24 .0000E+00

DAY OF WEEK = SATURDAY

1 .0000E+00 2 .0000E+00 3 .0000E+00 4 .0000E+00 5 .0000E+00 6  
.0000E+00 7 .0000E+00 8 .0000E+00  
9 .0000E+00 10 .0000E+00 11 .0000E+00 12 .0000E+00 13 .0000E+00 14  
.0000E+00 15 .0000E+00 16 .0000E+00  
17 .0000E+00 18 .0000E+00 19 .0000E+00 20 .0000E+00 21 .0000E+00 22  
.0000E+00 23 .0000E+00 24 .0000E+00

DAY OF WEEK = SUNDAY

1 .0000E+00 2 .0000E+00 3 .0000E+00 4 .0000E+00 5 .0000E+00 6  
.0000E+00 7 .0000E+00 8 .0000E+00  
9 .0000E+00 10 .0000E+00 11 .0000E+00 12 .0000E+00 13 .0000E+00 14  
.0000E+00 15 .0000E+00 16 .0000E+00  
17 .0000E+00 18 .0000E+00 19 .0000E+00 20 .0000E+00 21 .0000E+00 22  
.0000E+00 23 .0000E+00 24 .0000E+00

\*\*\* AERMOD - VERSION 22112 \*\*\* C:\Users\Michael Tirohn\Desktop\HRAs\14252 Subarea 29  
AQIA\14252 Ops \*\*\* 03/24/23

\*\*\* AERMET - VERSION 16216 \*\*\*

\*\*\*

\*\*\*

12:11:49

PAGE 103

\*\*\* MODELOPTs: RegDFAULT CONC ELEV URBAN ADJ\_U\*

\* SOURCE EMISSION RATE SCALARS WHICH VARY DIURNALLY AND BY DAY OF WEEK  
(HRDOW) \*

SOURCE ID = L0000003 ; SOURCE TYPE = VOLUME :  
HOUR SCALAR HOUR SCALAR HOUR SCALAR HOUR SCALAR HOUR SCALAR HOUR  
SCALAR HOUR SCALAR HOUR SCALAR

-----

DAY OF WEEK = WEEKDAY

1 .0000E+00 2 .0000E+00 3 .0000E+00 4 .0000E+00 5 .0000E+00 6  
.0000E+00 7 .0000E+00 8 .0000E+00  
9 .1000E+01 10 .1000E+01 11 .1000E+01 12 .1000E+01 13 .1000E+01 14  
.1000E+01 15 .1000E+01 16 .1000E+01  
17 .0000E+00 18 .0000E+00 19 .0000E+00 20 .0000E+00 21 .0000E+00 22  
.0000E+00 23 .0000E+00 24 .0000E+00

DAY OF WEEK = SATURDAY

1 .0000E+00 2 .0000E+00 3 .0000E+00 4 .0000E+00 5 .0000E+00 6  
.0000E+00 7 .0000E+00 8 .0000E+00  
9 .0000E+00 10 .0000E+00 11 .0000E+00 12 .0000E+00 13 .0000E+00 14  
.0000E+00 15 .0000E+00 16 .0000E+00  
17 .0000E+00 18 .0000E+00 19 .0000E+00 20 .0000E+00 21 .0000E+00 22  
.0000E+00 23 .0000E+00 24 .0000E+00

DAY OF WEEK = SUNDAY

1 .0000E+00 2 .0000E+00 3 .0000E+00 4 .0000E+00 5 .0000E+00 6  
.0000E+00 7 .0000E+00 8 .0000E+00  
9 .0000E+00 10 .0000E+00 11 .0000E+00 12 .0000E+00 13 .0000E+00 14  
.0000E+00 15 .0000E+00 16 .0000E+00  
17 .0000E+00 18 .0000E+00 19 .0000E+00 20 .0000E+00 21 .0000E+00 22  
.0000E+00 23 .0000E+00 24 .0000E+00

\*\*\* AERMOD - VERSION 22112 \*\*\* C:\Users\Michael Tirohn\Desktop\HRAs\14252 Subarea 29  
AQIA\14252 Ops \*\*\* 03/24/23

\*\*\* AERMET - VERSION 16216 \*\*\*

\*\*\*

\*\*\*

12:11:49

PAGE 104

\*\*\* MODELOPTs: RegDFAULT CONC ELEV URBAN ADJ\_U\*

\* SOURCE EMISSION RATE SCALARS WHICH VARY DIURNALLY AND BY DAY OF WEEK  
(HRDOW) \*

SOURCE ID = L0000004 ; SOURCE TYPE = VOLUME :

HR SCALAR HOUR SCALAR HOUR SCALAR HOUR SCALAR HOUR SCALAR HOUR SCALAR HOUR

DAY OF WEEK = WEEKDAY

1 .0000E+00 2 .0000E+00 3 .0000E+00 4 .0000E+00 5 .0000E+00 6
.0000E+00 7 .0000E+00 8 .0000E+00
9 .1000E+01 10 .1000E+01 11 .1000E+01 12 .1000E+01 13 .1000E+01 14
.1000E+01 15 .1000E+01 16 .1000E+01
17 .0000E+00 18 .0000E+00 19 .0000E+00 20 .0000E+00 21 .0000E+00 22
.0000E+00 23 .0000E+00 24 .0000E+00

DAY OF WEEK = SATURDAY

1 .0000E+00 2 .0000E+00 3 .0000E+00 4 .0000E+00 5 .0000E+00 6
.0000E+00 7 .0000E+00 8 .0000E+00
9 .0000E+00 10 .0000E+00 11 .0000E+00 12 .0000E+00 13 .0000E+00 14
.0000E+00 15 .0000E+00 16 .0000E+00
17 .0000E+00 18 .0000E+00 19 .0000E+00 20 .0000E+00 21 .0000E+00 22
.0000E+00 23 .0000E+00 24 .0000E+00

DAY OF WEEK = SUNDAY

1 .0000E+00 2 .0000E+00 3 .0000E+00 4 .0000E+00 5 .0000E+00 6
.0000E+00 7 .0000E+00 8 .0000E+00
9 .0000E+00 10 .0000E+00 11 .0000E+00 12 .0000E+00 13 .0000E+00 14
.0000E+00 15 .0000E+00 16 .0000E+00
17 .0000E+00 18 .0000E+00 19 .0000E+00 20 .0000E+00 21 .0000E+00 22
.0000E+00 23 .0000E+00 24 .0000E+00

\*\*\* AERMOD - VERSION 22112 \*\*\* \*\*\* C:\Users\Michael Tirohn\Desktop\HRAs\14252 Subarea 29
AQIA\14252 Ops \*\*\* 03/24/23
\*\*\* AERMET - VERSION 16216 \*\*\*
\*\*\* 12:11:49

PAGE 105

\*\*\* MODELOPTs: RegDFAULT CONC ELEV URBAN ADJ\_U\*

\* SOURCE EMISSION RATE SCALARS WHICH VARY DIURNALLY AND BY DAY OF WEEK
(HRDOW) \*

SOURCE ID = L0000005 ; SOURCE TYPE = VOLUME :

HR SCALAR HOUR SCALAR HOUR SCALAR HOUR SCALAR HOUR SCALAR HOUR SCALAR HOUR
SCALAR HOUR SCALAR HOUR SCALAR

DAY OF WEEK = WEEKDAY

1 .0000E+00 2 .0000E+00 3 .0000E+00 4 .0000E+00 5 .0000E+00 6
.0000E+00 7 .0000E+00 8 .0000E+00
9 .1000E+01 10 .1000E+01 11 .1000E+01 12 .1000E+01 13 .1000E+01 14
.1000E+01 15 .1000E+01 16 .1000E+01
17 .0000E+00 18 .0000E+00 19 .0000E+00 20 .0000E+00 21 .0000E+00 22
.0000E+00 23 .0000E+00 24 .0000E+00

DAY OF WEEK = SATURDAY

1 .0000E+00 2 .0000E+00 3 .0000E+00 4 .0000E+00 5 .0000E+00 6
.0000E+00 7 .0000E+00 8 .0000E+00
9 .0000E+00 10 .0000E+00 11 .0000E+00 12 .0000E+00 13 .0000E+00 14
.0000E+00 15 .0000E+00 16 .0000E+00
17 .0000E+00 18 .0000E+00 19 .0000E+00 20 .0000E+00 21 .0000E+00 22
.0000E+00 23 .0000E+00 24 .0000E+00

DAY OF WEEK = SUNDAY

1 .0000E+00 2 .0000E+00 3 .0000E+00 4 .0000E+00 5 .0000E+00 6
.0000E+00 7 .0000E+00 8 .0000E+00
9 .0000E+00 10 .0000E+00 11 .0000E+00 12 .0000E+00 13 .0000E+00 14
.0000E+00 15 .0000E+00 16 .0000E+00
17 .0000E+00 18 .0000E+00 19 .0000E+00 20 .0000E+00 21 .0000E+00 22
.0000E+00 23 .0000E+00 24 .0000E+00

\*\*\* AERMOD - VERSION 22112 \*\*\* \*\*\* C:\Users\Michael Tirohn\Desktop\HRAs\14252 Subarea 29
AQIA\14252 Ops \*\*\* 03/24/23
\*\*\* AERMET - VERSION 16216 \*\*\*
\*\*\* 12:11:49

\*\*\* MODELOPTs: RegDFAULT CONC ELEV URBAN ADJ\_U\*

\* SOURCE EMISSION RATE SCALARS WHICH VARY DIURNALLY AND BY DAY OF WEEK (HRDOW) \*

SOURCE ID = L0000006 ; SOURCE TYPE = VOLUME :
HOUR SCALAR HOUR SCALAR HOUR SCALAR HOUR SCALAR HOUR SCALAR HOUR
SCALAR HOUR SCALAR HOUR SCALAR

DAY OF WEEK = WEEKDAY

1 .0000E+00 2 .0000E+00 3 .0000E+00 4 .0000E+00 5 .0000E+00 6
.0000E+00 7 .0000E+00 8 .0000E+00
9 .1000E+01 10 .1000E+01 11 .1000E+01 12 .1000E+01 13 .1000E+01 14
.1000E+01 15 .1000E+01 16 .1000E+01
17 .0000E+00 18 .0000E+00 19 .0000E+00 20 .0000E+00 21 .0000E+00 22
.0000E+00 23 .0000E+00 24 .0000E+00

DAY OF WEEK = SATURDAY

1 .0000E+00 2 .0000E+00 3 .0000E+00 4 .0000E+00 5 .0000E+00 6
.0000E+00 7 .0000E+00 8 .0000E+00
9 .0000E+00 10 .0000E+00 11 .0000E+00 12 .0000E+00 13 .0000E+00 14
.0000E+00 15 .0000E+00 16 .0000E+00
17 .0000E+00 18 .0000E+00 19 .0000E+00 20 .0000E+00 21 .0000E+00 22
.0000E+00 23 .0000E+00 24 .0000E+00

DAY OF WEEK = SUNDAY

1 .0000E+00 2 .0000E+00 3 .0000E+00 4 .0000E+00 5 .0000E+00 6
.0000E+00 7 .0000E+00 8 .0000E+00
9 .0000E+00 10 .0000E+00 11 .0000E+00 12 .0000E+00 13 .0000E+00 14
.0000E+00 15 .0000E+00 16 .0000E+00
17 .0000E+00 18 .0000E+00 19 .0000E+00 20 .0000E+00 21 .0000E+00 22
.0000E+00 23 .0000E+00 24 .0000E+00

\*\*\* AERMOD - VERSION 22112 \*\*\* C:\Users\Michael Tirohn\Desktop\HRAs\14252 Subarea 29
AQIA\14252 Ops \*\*\* 03/24/23
\*\*\* AERMET - VERSION 16216 \*\*\*
\*\*\* 12:11:49

\*\*\* MODELOPTs: RegDFAULT CONC ELEV URBAN ADJ\_U\*

\* SOURCE EMISSION RATE SCALARS WHICH VARY DIURNALLY AND BY DAY OF WEEK (HRDOW) \*

SOURCE ID = L0000007 ; SOURCE TYPE = VOLUME :
HOUR SCALAR HOUR SCALAR HOUR SCALAR HOUR SCALAR HOUR SCALAR HOUR
SCALAR HOUR SCALAR HOUR SCALAR

DAY OF WEEK = WEEKDAY

1 .0000E+00 2 .0000E+00 3 .0000E+00 4 .0000E+00 5 .0000E+00 6
.0000E+00 7 .0000E+00 8 .0000E+00
9 .1000E+01 10 .1000E+01 11 .1000E+01 12 .1000E+01 13 .1000E+01 14
.1000E+01 15 .1000E+01 16 .1000E+01
17 .0000E+00 18 .0000E+00 19 .0000E+00 20 .0000E+00 21 .0000E+00 22
.0000E+00 23 .0000E+00 24 .0000E+00

DAY OF WEEK = SATURDAY

1 .0000E+00 2 .0000E+00 3 .0000E+00 4 .0000E+00 5 .0000E+00 6
.0000E+00 7 .0000E+00 8 .0000E+00
9 .0000E+00 10 .0000E+00 11 .0000E+00 12 .0000E+00 13 .0000E+00 14
.0000E+00 15 .0000E+00 16 .0000E+00
17 .0000E+00 18 .0000E+00 19 .0000E+00 20 .0000E+00 21 .0000E+00 22
.0000E+00 23 .0000E+00 24 .0000E+00

DAY OF WEEK = SUNDAY

1 .0000E+00 2 .0000E+00 3 .0000E+00 4 .0000E+00 5 .0000E+00 6
.0000E+00 7 .0000E+00 8 .0000E+00



9 .0000E+00 10 .0000E+00 11 .0000E+00 12 .0000E+00 13 .0000E+00 14  
.0000E+00 15 .0000E+00 16 .0000E+00  
17 .0000E+00 18 .0000E+00 19 .0000E+00 20 .0000E+00 21 .0000E+00 22  
.0000E+00 23 .0000E+00 24 .0000E+00

\*\*\* AERMOD - VERSION 22112 \*\*\* \*\* C:\Users\Michael Tirohn\Desktop\HRAs\14252 Subarea 29  
AQIA\14252 Ops \*\*\* 03/24/23  
\*\*\* AERMET - VERSION 16216 \*\*\*  
\*\*\* 12:11:49

PAGE 108

\*\*\* MODELOPTs: RegDFAULT CONC ELEV URBAN ADJ\_U\*

\* SOURCE EMISSION RATE SCALARS WHICH VARY DIURNALLY AND BY DAY OF WEEK  
(HRDOW) \*

SOURCE ID = L0000008 ; SOURCE TYPE = VOLUME :  
HOUR SCALAR HOUR SCALAR HOUR SCALAR HOUR SCALAR HOUR SCALAR HOUR  
SCALAR HOUR SCALAR HOUR SCALAR

DAY OF WEEK = WEEKDAY

1 .0000E+00 2 .0000E+00 3 .0000E+00 4 .0000E+00 5 .0000E+00 6  
.0000E+00 7 .0000E+00 8 .0000E+00  
9 .1000E+01 10 .1000E+01 11 .1000E+01 12 .1000E+01 13 .1000E+01 14  
.1000E+01 15 .1000E+01 16 .1000E+01  
17 .0000E+00 18 .0000E+00 19 .0000E+00 20 .0000E+00 21 .0000E+00 22  
.0000E+00 23 .0000E+00 24 .0000E+00

DAY OF WEEK = SATURDAY

1 .0000E+00 2 .0000E+00 3 .0000E+00 4 .0000E+00 5 .0000E+00 6  
.0000E+00 7 .0000E+00 8 .0000E+00  
9 .0000E+00 10 .0000E+00 11 .0000E+00 12 .0000E+00 13 .0000E+00 14  
.0000E+00 15 .0000E+00 16 .0000E+00  
17 .0000E+00 18 .0000E+00 19 .0000E+00 20 .0000E+00 21 .0000E+00 22  
.0000E+00 23 .0000E+00 24 .0000E+00

DAY OF WEEK = SUNDAY

1 .0000E+00 2 .0000E+00 3 .0000E+00 4 .0000E+00 5 .0000E+00 6  
.0000E+00 7 .0000E+00 8 .0000E+00  
9 .0000E+00 10 .0000E+00 11 .0000E+00 12 .0000E+00 13 .0000E+00 14  
.0000E+00 15 .0000E+00 16 .0000E+00  
17 .0000E+00 18 .0000E+00 19 .0000E+00 20 .0000E+00 21 .0000E+00 22  
.0000E+00 23 .0000E+00 24 .0000E+00

\*\*\* AERMOD - VERSION 22112 \*\*\* \*\* C:\Users\Michael Tirohn\Desktop\HRAs\14252 Subarea 29  
AQIA\14252 Ops \*\*\* 03/24/23  
\*\*\* AERMET - VERSION 16216 \*\*\*  
\*\*\* 12:11:49

PAGE 109

\*\*\* MODELOPTs: RegDFAULT CONC ELEV URBAN ADJ\_U\*

\* SOURCE EMISSION RATE SCALARS WHICH VARY DIURNALLY AND BY DAY OF WEEK  
(HRDOW) \*

SOURCE ID = L0000009 ; SOURCE TYPE = VOLUME :  
HOUR SCALAR HOUR SCALAR HOUR SCALAR HOUR SCALAR HOUR SCALAR HOUR  
SCALAR HOUR SCALAR HOUR SCALAR

DAY OF WEEK = WEEKDAY

1 .0000E+00 2 .0000E+00 3 .0000E+00 4 .0000E+00 5 .0000E+00 6  
.0000E+00 7 .0000E+00 8 .0000E+00  
9 .1000E+01 10 .1000E+01 11 .1000E+01 12 .1000E+01 13 .1000E+01 14  
.1000E+01 15 .1000E+01 16 .1000E+01  
17 .0000E+00 18 .0000E+00 19 .0000E+00 20 .0000E+00 21 .0000E+00 22  
.0000E+00 23 .0000E+00 24 .0000E+00

DAY OF WEEK = SATURDAY

1 .0000E+00 2 .0000E+00 3 .0000E+00 4 .0000E+00 5 .0000E+00 6

.0000E+00 7 .0000E+00 8 .0000E+00  
9 .0000E+00 10 .0000E+00 11 .0000E+00 12 .0000E+00 13 .0000E+00 14  
.0000E+00 15 .0000E+00 16 .0000E+00  
17 .0000E+00 18 .0000E+00 19 .0000E+00 20 .0000E+00 21 .0000E+00 22  
.0000E+00 23 .0000E+00 24 .0000E+00

DAY OF WEEK = SUNDAY

1 .0000E+00 2 .0000E+00 3 .0000E+00 4 .0000E+00 5 .0000E+00 6  
.0000E+00 7 .0000E+00 8 .0000E+00  
9 .0000E+00 10 .0000E+00 11 .0000E+00 12 .0000E+00 13 .0000E+00 14  
.0000E+00 15 .0000E+00 16 .0000E+00  
17 .0000E+00 18 .0000E+00 19 .0000E+00 20 .0000E+00 21 .0000E+00 22  
.0000E+00 23 .0000E+00 24 .0000E+00

\*\*\* AERMOD - VERSION 22112 \*\*\* C:\Users\Michael Tirohn\Desktop\HRAs\14252 Subarea 29  
AQIA\14252 Ops \*\*\* 03/24/23  
\*\*\* AERMET - VERSION 16216 \*\*\*  
\*\*\* 12:11:49

PAGE 110

\*\*\* MODELOPTs: RegDFAULT CONC ELEV URBAN ADJ\_U\*

\* SOURCE EMISSION RATE SCALARS WHICH VARY DIURNALLY AND BY DAY OF WEEK  
(HRDOW) \*

SOURCE ID = L0000010 ; SOURCE TYPE = VOLUME :  
HOUR SCALAR HOUR SCALAR HOUR SCALAR HOUR SCALAR HOUR SCALAR HOUR  
SCALAR HOUR SCALAR HOUR SCALAR

DAY OF WEEK = WEEKDAY

1 .0000E+00 2 .0000E+00 3 .0000E+00 4 .0000E+00 5 .0000E+00 6  
.0000E+00 7 .0000E+00 8 .0000E+00  
9 .1000E+01 10 .1000E+01 11 .1000E+01 12 .1000E+01 13 .1000E+01 14  
.1000E+01 15 .1000E+01 16 .1000E+01  
17 .0000E+00 18 .0000E+00 19 .0000E+00 20 .0000E+00 21 .0000E+00 22  
.0000E+00 23 .0000E+00 24 .0000E+00

DAY OF WEEK = SATURDAY

1 .0000E+00 2 .0000E+00 3 .0000E+00 4 .0000E+00 5 .0000E+00 6  
.0000E+00 7 .0000E+00 8 .0000E+00  
9 .0000E+00 10 .0000E+00 11 .0000E+00 12 .0000E+00 13 .0000E+00 14  
.0000E+00 15 .0000E+00 16 .0000E+00  
17 .0000E+00 18 .0000E+00 19 .0000E+00 20 .0000E+00 21 .0000E+00 22  
.0000E+00 23 .0000E+00 24 .0000E+00

DAY OF WEEK = SUNDAY

1 .0000E+00 2 .0000E+00 3 .0000E+00 4 .0000E+00 5 .0000E+00 6  
.0000E+00 7 .0000E+00 8 .0000E+00  
9 .0000E+00 10 .0000E+00 11 .0000E+00 12 .0000E+00 13 .0000E+00 14  
.0000E+00 15 .0000E+00 16 .0000E+00  
17 .0000E+00 18 .0000E+00 19 .0000E+00 20 .0000E+00 21 .0000E+00 22  
.0000E+00 23 .0000E+00 24 .0000E+00

\*\*\* AERMOD - VERSION 22112 \*\*\* C:\Users\Michael Tirohn\Desktop\HRAs\14252 Subarea 29  
AQIA\14252 Ops \*\*\* 03/24/23  
\*\*\* AERMET - VERSION 16216 \*\*\*  
\*\*\* 12:11:49

PAGE 111

\*\*\* MODELOPTs: RegDFAULT CONC ELEV URBAN ADJ\_U\*

\* SOURCE EMISSION RATE SCALARS WHICH VARY DIURNALLY AND BY DAY OF WEEK  
(HRDOW) \*

SOURCE ID = L0000011 ; SOURCE TYPE = VOLUME :  
HOUR SCALAR HOUR SCALAR HOUR SCALAR HOUR SCALAR HOUR SCALAR HOUR  
SCALAR HOUR SCALAR HOUR SCALAR

DAY OF WEEK = WEEKDAY

1 .0000E+00 2 .0000E+00 3 .0000E+00 4 .0000E+00 5 .0000E+00 6  
.0000E+00 7 .0000E+00 8 .0000E+00  
9 .1000E+01 10 .1000E+01 11 .1000E+01 12 .1000E+01 13 .1000E+01 14  
.1000E+01 15 .1000E+01 16 .1000E+01  
17 .0000E+00 18 .0000E+00 19 .0000E+00 20 .0000E+00 21 .0000E+00 22  
.0000E+00 23 .0000E+00 24 .0000E+00

DAY OF WEEK = SATURDAY

1 .0000E+00 2 .0000E+00 3 .0000E+00 4 .0000E+00 5 .0000E+00 6  
.0000E+00 7 .0000E+00 8 .0000E+00  
9 .0000E+00 10 .0000E+00 11 .0000E+00 12 .0000E+00 13 .0000E+00 14  
.0000E+00 15 .0000E+00 16 .0000E+00  
17 .0000E+00 18 .0000E+00 19 .0000E+00 20 .0000E+00 21 .0000E+00 22  
.0000E+00 23 .0000E+00 24 .0000E+00

DAY OF WEEK = SUNDAY

1 .0000E+00 2 .0000E+00 3 .0000E+00 4 .0000E+00 5 .0000E+00 6  
.0000E+00 7 .0000E+00 8 .0000E+00  
9 .0000E+00 10 .0000E+00 11 .0000E+00 12 .0000E+00 13 .0000E+00 14  
.0000E+00 15 .0000E+00 16 .0000E+00  
17 .0000E+00 18 .0000E+00 19 .0000E+00 20 .0000E+00 21 .0000E+00 22  
.0000E+00 23 .0000E+00 24 .0000E+00

\*\*\* AERMOD - VERSION 22112 \*\*\* \*\* C:\Users\Michael Tirohn\Desktop\HRAs\14252 Subarea 29  
AQIA\14252 Ops \*\*\* 03/24/23  
\*\*\* AERMET - VERSION 16216 \*\*\*  
\*\*\* \*\* 12:11:49

PAGE 112

\*\*\* MODELOPTs: RegDEFAULT CONC ELEV URBAN ADJ\_U\*

\* SOURCE EMISSION RATE SCALARS WHICH VARY DIURNALLY AND BY DAY OF WEEK  
(HRDOW) \*

SOURCE ID = L0000012 ; SOURCE TYPE = VOLUME :  
HOUR SCALAR HOUR SCALAR HOUR SCALAR HOUR SCALAR HOUR SCALAR HOUR  
SCALAR HOUR SCALAR HOUR SCALAR

DAY OF WEEK = WEEKDAY

1 .0000E+00 2 .0000E+00 3 .0000E+00 4 .0000E+00 5 .0000E+00 6  
.0000E+00 7 .0000E+00 8 .0000E+00  
9 .1000E+01 10 .1000E+01 11 .1000E+01 12 .1000E+01 13 .1000E+01 14  
.1000E+01 15 .1000E+01 16 .1000E+01  
17 .0000E+00 18 .0000E+00 19 .0000E+00 20 .0000E+00 21 .0000E+00 22  
.0000E+00 23 .0000E+00 24 .0000E+00

DAY OF WEEK = SATURDAY

1 .0000E+00 2 .0000E+00 3 .0000E+00 4 .0000E+00 5 .0000E+00 6  
.0000E+00 7 .0000E+00 8 .0000E+00  
9 .0000E+00 10 .0000E+00 11 .0000E+00 12 .0000E+00 13 .0000E+00 14  
.0000E+00 15 .0000E+00 16 .0000E+00  
17 .0000E+00 18 .0000E+00 19 .0000E+00 20 .0000E+00 21 .0000E+00 22  
.0000E+00 23 .0000E+00 24 .0000E+00

DAY OF WEEK = SUNDAY

1 .0000E+00 2 .0000E+00 3 .0000E+00 4 .0000E+00 5 .0000E+00 6  
.0000E+00 7 .0000E+00 8 .0000E+00  
9 .0000E+00 10 .0000E+00 11 .0000E+00 12 .0000E+00 13 .0000E+00 14  
.0000E+00 15 .0000E+00 16 .0000E+00  
17 .0000E+00 18 .0000E+00 19 .0000E+00 20 .0000E+00 21 .0000E+00 22  
.0000E+00 23 .0000E+00 24 .0000E+00

\*\*\* AERMOD - VERSION 22112 \*\*\* \*\* C:\Users\Michael Tirohn\Desktop\HRAs\14252 Subarea 29  
AQIA\14252 Ops \*\*\* 03/24/23  
\*\*\* AERMET - VERSION 16216 \*\*\*  
\*\*\* \*\* 12:11:49

PAGE 113

\*\*\* MODELOPTs: RegDEFAULT CONC ELEV URBAN ADJ\_U\*

\* SOURCE EMISSION RATE SCALARS WHICH VARY DIURNALLY AND BY DAY OF WEEK

(HRDOW) \*

SOURCE ID = L0000013 ; SOURCE TYPE = VOLUME :  
HOUR SCALAR HOUR SCALAR HOUR SCALAR HOUR SCALAR HOUR SCALAR HOUR  
SCALAR HOUR SCALAR HOUR SCALAR

DAY OF WEEK = WEEKDAY

1 .0000E+00 2 .0000E+00 3 .0000E+00 4 .0000E+00 5 .0000E+00 6  
.0000E+00 7 .0000E+00 8 .0000E+00  
9 .1000E+01 10 .1000E+01 11 .1000E+01 12 .1000E+01 13 .1000E+01 14  
.1000E+01 15 .1000E+01 16 .1000E+01  
17 .0000E+00 18 .0000E+00 19 .0000E+00 20 .0000E+00 21 .0000E+00 22  
.0000E+00 23 .0000E+00 24 .0000E+00

DAY OF WEEK = SATURDAY

1 .0000E+00 2 .0000E+00 3 .0000E+00 4 .0000E+00 5 .0000E+00 6  
.0000E+00 7 .0000E+00 8 .0000E+00  
9 .0000E+00 10 .0000E+00 11 .0000E+00 12 .0000E+00 13 .0000E+00 14  
.0000E+00 15 .0000E+00 16 .0000E+00  
17 .0000E+00 18 .0000E+00 19 .0000E+00 20 .0000E+00 21 .0000E+00 22  
.0000E+00 23 .0000E+00 24 .0000E+00

DAY OF WEEK = SUNDAY

1 .0000E+00 2 .0000E+00 3 .0000E+00 4 .0000E+00 5 .0000E+00 6  
.0000E+00 7 .0000E+00 8 .0000E+00  
9 .0000E+00 10 .0000E+00 11 .0000E+00 12 .0000E+00 13 .0000E+00 14  
.0000E+00 15 .0000E+00 16 .0000E+00  
17 .0000E+00 18 .0000E+00 19 .0000E+00 20 .0000E+00 21 .0000E+00 22  
.0000E+00 23 .0000E+00 24 .0000E+00

\*\*\* AERMOD - VERSION 22112 \*\*\* \*\*\* C:\Users\Michael Tirohn\Desktop\HRAs\14252 Subarea 29  
AQIA\14252 Ops \*\*\* 03/24/23  
\*\*\* AERMET - VERSION 16216 \*\*\*  
\*\*\* 12:11:49

PAGE 114

\*\*\* MODELOPTs: RegDFAULT CONC ELEV URBAN ADJ\_U\*

\* SOURCE EMISSION RATE SCALARS WHICH VARY DIURNALLY AND BY DAY OF WEEK  
(HRDOW) \*

SOURCE ID = L0000014 ; SOURCE TYPE = VOLUME :  
HOUR SCALAR HOUR SCALAR HOUR SCALAR HOUR SCALAR HOUR SCALAR HOUR  
SCALAR HOUR SCALAR HOUR SCALAR

DAY OF WEEK = WEEKDAY

1 .0000E+00 2 .0000E+00 3 .0000E+00 4 .0000E+00 5 .0000E+00 6  
.0000E+00 7 .0000E+00 8 .0000E+00  
9 .1000E+01 10 .1000E+01 11 .1000E+01 12 .1000E+01 13 .1000E+01 14  
.1000E+01 15 .1000E+01 16 .1000E+01  
17 .0000E+00 18 .0000E+00 19 .0000E+00 20 .0000E+00 21 .0000E+00 22  
.0000E+00 23 .0000E+00 24 .0000E+00

DAY OF WEEK = SATURDAY

1 .0000E+00 2 .0000E+00 3 .0000E+00 4 .0000E+00 5 .0000E+00 6  
.0000E+00 7 .0000E+00 8 .0000E+00  
9 .0000E+00 10 .0000E+00 11 .0000E+00 12 .0000E+00 13 .0000E+00 14  
.0000E+00 15 .0000E+00 16 .0000E+00  
17 .0000E+00 18 .0000E+00 19 .0000E+00 20 .0000E+00 21 .0000E+00 22  
.0000E+00 23 .0000E+00 24 .0000E+00

DAY OF WEEK = SUNDAY

1 .0000E+00 2 .0000E+00 3 .0000E+00 4 .0000E+00 5 .0000E+00 6  
.0000E+00 7 .0000E+00 8 .0000E+00  
9 .0000E+00 10 .0000E+00 11 .0000E+00 12 .0000E+00 13 .0000E+00 14  
.0000E+00 15 .0000E+00 16 .0000E+00  
17 .0000E+00 18 .0000E+00 19 .0000E+00 20 .0000E+00 21 .0000E+00 22  
.0000E+00 23 .0000E+00 24 .0000E+00

\*\*\* AERMOD - VERSION 22112 \*\*\* \*\*\* C:\Users\Michael Tirohn\Desktop\HRAs\14252 Subarea 29

PAGE 115

\*\*\* MODELOPTs: RegDFAULT CONC ELEV URBAN ADJ\_U\*

\* SOURCE EMISSION RATE SCALARS WHICH VARY DIURNALLY AND BY DAY OF WEEK (HRDOW) \*

SOURCE ID = L0000015 ; SOURCE TYPE = VOLUME :

Hourly scalar values for source L0000015, including columns for HOUR, SCALAR, and SCALAR HOUR.

DAY OF WEEK = WEEKDAY

Hourly scalar values for Weekdays (Days 1-24).

DAY OF WEEK = SATURDAY

Hourly scalar values for Saturdays (Days 1-24).

DAY OF WEEK = SUNDAY

Hourly scalar values for Sundays (Days 1-24).

\*\*\* AERMOD - VERSION 22112 \*\*\* C:\Users\Michael Tirohn\Desktop\HRAs\14252 Subarea 29

PAGE 116

\*\*\* MODELOPTs: RegDFAULT CONC ELEV URBAN ADJ\_U\*

\* SOURCE EMISSION RATE SCALARS WHICH VARY DIURNALLY AND BY DAY OF WEEK (HRDOW) \*

SOURCE ID = L0000016 ; SOURCE TYPE = VOLUME :

Hourly scalar values for source L0000016, including columns for HOUR, SCALAR, and SCALAR HOUR.

DAY OF WEEK = WEEKDAY

Hourly scalar values for Weekdays (Days 1-24).

DAY OF WEEK = SATURDAY

Hourly scalar values for Saturdays (Days 1-24).

DAY OF WEEK = SUNDAY

1	.0000E+00	2	.0000E+00	3	.0000E+00	4	.0000E+00	5	.0000E+00	6	.0000E+00
7	.0000E+00	8	.0000E+00	9	.0000E+00	10	.0000E+00	11	.0000E+00	12	.0000E+00
13	.0000E+00	14	.0000E+00	15	.0000E+00	16	.0000E+00	17	.0000E+00	18	.0000E+00
19	.0000E+00	20	.0000E+00	21	.0000E+00	22	.0000E+00	23	.0000E+00	24	.0000E+00

\*\*\* AERMOD - VERSION 22112 \*\*\* C:\Users\Michael Tirohn\Desktop\HRAs\14252 Subarea 29  
AQIA\14252 Ops \*\*\* 03/24/23  
\*\*\* AERMET - VERSION 16216 \*\*\*  
\*\*\* 12:11:49

PAGE 117

\*\*\* MODELOPTs: RegDFAULT CONC ELEV URBAN ADJ\_U\*

\* SOURCE EMISSION RATE SCALARS WHICH VARY DIURNALLY AND BY DAY OF WEEK (HRDOW) \*

SOURCE ID = L0000017 ; SOURCE TYPE = VOLUME :

SCALAR	SCALAR	SCALAR	SCALAR	SCALAR	SCALAR	SCALAR	SCALAR	SCALAR	SCALAR	SCALAR	SCALAR
--------	--------	--------	--------	--------	--------	--------	--------	--------	--------	--------	--------

DAY OF WEEK = WEEKDAY

1	.0000E+00	2	.0000E+00	3	.0000E+00	4	.0000E+00	5	.0000E+00	6	.0000E+00
7	.0000E+00	8	.0000E+00	9	.1000E+01	10	.1000E+01	11	.1000E+01	12	.1000E+01
13	.1000E+01	14	.1000E+01	15	.1000E+01	16	.1000E+01	17	.0000E+00	18	.0000E+00
19	.0000E+00	20	.0000E+00	21	.0000E+00	22	.0000E+00	23	.0000E+00	24	.0000E+00

DAY OF WEEK = SATURDAY

1	.0000E+00	2	.0000E+00	3	.0000E+00	4	.0000E+00	5	.0000E+00	6	.0000E+00
7	.0000E+00	8	.0000E+00	9	.0000E+00	10	.0000E+00	11	.0000E+00	12	.0000E+00
13	.0000E+00	14	.0000E+00	15	.0000E+00	16	.0000E+00	17	.0000E+00	18	.0000E+00
19	.0000E+00	20	.0000E+00	21	.0000E+00	22	.0000E+00	23	.0000E+00	24	.0000E+00

DAY OF WEEK = SUNDAY

1	.0000E+00	2	.0000E+00	3	.0000E+00	4	.0000E+00	5	.0000E+00	6	.0000E+00
7	.0000E+00	8	.0000E+00	9	.0000E+00	10	.0000E+00	11	.0000E+00	12	.0000E+00
13	.0000E+00	14	.0000E+00	15	.0000E+00	16	.0000E+00	17	.0000E+00	18	.0000E+00
19	.0000E+00	20	.0000E+00	21	.0000E+00	22	.0000E+00	23	.0000E+00	24	.0000E+00

\*\*\* AERMOD - VERSION 22112 \*\*\* C:\Users\Michael Tirohn\Desktop\HRAs\14252 Subarea 29  
AQIA\14252 Ops \*\*\* 03/24/23  
\*\*\* AERMET - VERSION 16216 \*\*\*  
\*\*\* 12:11:49

PAGE 118

\*\*\* MODELOPTs: RegDFAULT CONC ELEV URBAN ADJ\_U\*

\* SOURCE EMISSION RATE SCALARS WHICH VARY DIURNALLY AND BY DAY OF WEEK (HRDOW) \*

SOURCE ID = L0000018 ; SOURCE TYPE = VOLUME :

SCALAR	SCALAR	SCALAR	SCALAR	SCALAR	SCALAR	SCALAR	SCALAR	SCALAR	SCALAR	SCALAR	SCALAR
--------	--------	--------	--------	--------	--------	--------	--------	--------	--------	--------	--------

DAY OF WEEK = WEEKDAY

1	.0000E+00	2	.0000E+00	3	.0000E+00	4	.0000E+00	5	.0000E+00	6	.0000E+00
7	.0000E+00	8	.0000E+00	9	.1000E+01	10	.1000E+01	11	.1000E+01	12	.1000E+01
13	.1000E+01	14	.1000E+01	15	.1000E+01	16	.1000E+01	17	.0000E+00	18	.0000E+00
19	.0000E+00	20	.0000E+00	21	.0000E+00	22	.0000E+00	23	.0000E+00	24	.0000E+00

.0000E+00 23 .0000E+00 24 .0000E+00

DAY OF WEEK = SATURDAY

1 .0000E+00 2 .0000E+00 3 .0000E+00 4 .0000E+00 5 .0000E+00 6
.0000E+00 7 .0000E+00 8 .0000E+00
9 .0000E+00 10 .0000E+00 11 .0000E+00 12 .0000E+00 13 .0000E+00 14
.0000E+00 15 .0000E+00 16 .0000E+00
17 .0000E+00 18 .0000E+00 19 .0000E+00 20 .0000E+00 21 .0000E+00 22
.0000E+00 23 .0000E+00 24 .0000E+00

DAY OF WEEK = SUNDAY

1 .0000E+00 2 .0000E+00 3 .0000E+00 4 .0000E+00 5 .0000E+00 6
.0000E+00 7 .0000E+00 8 .0000E+00
9 .0000E+00 10 .0000E+00 11 .0000E+00 12 .0000E+00 13 .0000E+00 14
.0000E+00 15 .0000E+00 16 .0000E+00
17 .0000E+00 18 .0000E+00 19 .0000E+00 20 .0000E+00 21 .0000E+00 22
.0000E+00 23 .0000E+00 24 .0000E+00

\*\*\* AERMOD - VERSION 22112 \*\*\* C:\Users\Michael Tirohn\Desktop\HRAs\14252 Subarea 29
AQIA\14252 Ops \*\*\* 03/24/23
\*\*\* AERMET - VERSION 16216 \*\*\*
\*\*\* 12:11:49

PAGE 119

\*\*\* MODELOPTs: RegDFAULT CONC ELEV URBAN ADJ\_U\*

\* SOURCE EMISSION RATE SCALARS WHICH VARY DIURNALLY AND BY DAY OF WEEK
(HRDOW) \*

SOURCE ID = L0000019 ; SOURCE TYPE = VOLUME :
HOUR SCALAR HOUR SCALAR HOUR SCALAR HOUR SCALAR HOUR SCALAR HOUR
SCALAR HOUR SCALAR HOUR SCALAR

DAY OF WEEK = WEEKDAY

1 .0000E+00 2 .0000E+00 3 .0000E+00 4 .0000E+00 5 .0000E+00 6
.0000E+00 7 .0000E+00 8 .0000E+00
9 .1000E+01 10 .1000E+01 11 .1000E+01 12 .1000E+01 13 .1000E+01 14
.1000E+01 15 .1000E+01 16 .1000E+01
17 .0000E+00 18 .0000E+00 19 .0000E+00 20 .0000E+00 21 .0000E+00 22
.0000E+00 23 .0000E+00 24 .0000E+00

DAY OF WEEK = SATURDAY

1 .0000E+00 2 .0000E+00 3 .0000E+00 4 .0000E+00 5 .0000E+00 6
.0000E+00 7 .0000E+00 8 .0000E+00
9 .0000E+00 10 .0000E+00 11 .0000E+00 12 .0000E+00 13 .0000E+00 14
.0000E+00 15 .0000E+00 16 .0000E+00
17 .0000E+00 18 .0000E+00 19 .0000E+00 20 .0000E+00 21 .0000E+00 22
.0000E+00 23 .0000E+00 24 .0000E+00

DAY OF WEEK = SUNDAY

1 .0000E+00 2 .0000E+00 3 .0000E+00 4 .0000E+00 5 .0000E+00 6
.0000E+00 7 .0000E+00 8 .0000E+00
9 .0000E+00 10 .0000E+00 11 .0000E+00 12 .0000E+00 13 .0000E+00 14
.0000E+00 15 .0000E+00 16 .0000E+00
17 .0000E+00 18 .0000E+00 19 .0000E+00 20 .0000E+00 21 .0000E+00 22
.0000E+00 23 .0000E+00 24 .0000E+00

\*\*\* AERMOD - VERSION 22112 \*\*\* C:\Users\Michael Tirohn\Desktop\HRAs\14252 Subarea 29
AQIA\14252 Ops \*\*\* 03/24/23
\*\*\* AERMET - VERSION 16216 \*\*\*
\*\*\* 12:11:49

PAGE 120

\*\*\* MODELOPTs: RegDFAULT CONC ELEV URBAN ADJ\_U\*

\* SOURCE EMISSION RATE SCALARS WHICH VARY DIURNALLY AND BY DAY OF WEEK
(HRDOW) \*

SOURCE ID = L0000020 ; SOURCE TYPE = VOLUME :
HOUR SCALAR HOUR SCALAR HOUR SCALAR HOUR SCALAR HOUR SCALAR HOUR
SCALAR HOUR SCALAR HOUR SCALAR

DAY OF WEEK = WEEKDAY

1 .0000E+00 2 .0000E+00 3 .0000E+00 4 .0000E+00 5 .0000E+00 6
.0000E+00 7 .0000E+00 8 .0000E+00
9 .1000E+01 10 .1000E+01 11 .1000E+01 12 .1000E+01 13 .1000E+01 14
.1000E+01 15 .1000E+01 16 .1000E+01
17 .0000E+00 18 .0000E+00 19 .0000E+00 20 .0000E+00 21 .0000E+00 22
.0000E+00 23 .0000E+00 24 .0000E+00

DAY OF WEEK = SATURDAY

1 .0000E+00 2 .0000E+00 3 .0000E+00 4 .0000E+00 5 .0000E+00 6
.0000E+00 7 .0000E+00 8 .0000E+00
9 .0000E+00 10 .0000E+00 11 .0000E+00 12 .0000E+00 13 .0000E+00 14
.0000E+00 15 .0000E+00 16 .0000E+00
17 .0000E+00 18 .0000E+00 19 .0000E+00 20 .0000E+00 21 .0000E+00 22
.0000E+00 23 .0000E+00 24 .0000E+00

DAY OF WEEK = SUNDAY

1 .0000E+00 2 .0000E+00 3 .0000E+00 4 .0000E+00 5 .0000E+00 6
.0000E+00 7 .0000E+00 8 .0000E+00
9 .0000E+00 10 .0000E+00 11 .0000E+00 12 .0000E+00 13 .0000E+00 14
.0000E+00 15 .0000E+00 16 .0000E+00
17 .0000E+00 18 .0000E+00 19 .0000E+00 20 .0000E+00 21 .0000E+00 22
.0000E+00 23 .0000E+00 24 .0000E+00

\*\*\* AERMOD - VERSION 22112 \*\*\* \*\* C:\Users\Michael Tirohn\Desktop\HRAs\14252 Subarea 29
AQIA\14252 Ops \*\*\* 03/24/23
\*\*\* AERMET - VERSION 16216 \*\*\*
\*\*\* 12:11:49

PAGE 121

\*\*\* MODELOPTs: RegDEFAULT CONC ELEV URBAN ADJ\_U\*

\* SOURCE EMISSION RATE SCALARS WHICH VARY DIURNALLY AND BY DAY OF WEEK
(HRDOW) \*

SOURCE ID = L0000021 ; SOURCE TYPE = VOLUME :
HOUR SCALAR HOUR SCALAR HOUR SCALAR HOUR SCALAR HOUR SCALAR HOUR
SCALAR HOUR SCALAR HOUR SCALAR

DAY OF WEEK = WEEKDAY

1 .0000E+00 2 .0000E+00 3 .0000E+00 4 .0000E+00 5 .0000E+00 6
.0000E+00 7 .0000E+00 8 .0000E+00
9 .1000E+01 10 .1000E+01 11 .1000E+01 12 .1000E+01 13 .1000E+01 14
.1000E+01 15 .1000E+01 16 .1000E+01
17 .0000E+00 18 .0000E+00 19 .0000E+00 20 .0000E+00 21 .0000E+00 22
.0000E+00 23 .0000E+00 24 .0000E+00

DAY OF WEEK = SATURDAY

1 .0000E+00 2 .0000E+00 3 .0000E+00 4 .0000E+00 5 .0000E+00 6
.0000E+00 7 .0000E+00 8 .0000E+00
9 .0000E+00 10 .0000E+00 11 .0000E+00 12 .0000E+00 13 .0000E+00 14
.0000E+00 15 .0000E+00 16 .0000E+00
17 .0000E+00 18 .0000E+00 19 .0000E+00 20 .0000E+00 21 .0000E+00 22
.0000E+00 23 .0000E+00 24 .0000E+00

DAY OF WEEK = SUNDAY

1 .0000E+00 2 .0000E+00 3 .0000E+00 4 .0000E+00 5 .0000E+00 6
.0000E+00 7 .0000E+00 8 .0000E+00
9 .0000E+00 10 .0000E+00 11 .0000E+00 12 .0000E+00 13 .0000E+00 14
.0000E+00 15 .0000E+00 16 .0000E+00
17 .0000E+00 18 .0000E+00 19 .0000E+00 20 .0000E+00 21 .0000E+00 22
.0000E+00 23 .0000E+00 24 .0000E+00

\*\*\* AERMOD - VERSION 22112 \*\*\* \*\* C:\Users\Michael Tirohn\Desktop\HRAs\14252 Subarea 29
AQIA\14252 Ops \*\*\* 03/24/23
\*\*\* AERMET - VERSION 16216 \*\*\*
\*\*\* 12:11:49

PAGE 122



\*\*\* MODELOPTs: RegDFAULT CONC ELEV URBAN ADJ\_U\*

\* SOURCE EMISSION RATE SCALARS WHICH VARY DIURNALLY AND BY DAY OF WEEK (HRDOW) \*

SOURCE ID = L0000022 ; SOURCE TYPE = VOLUME :

Hourly emission rate scalars for Weekday, Saturday, and Sunday.

DAY OF WEEK = WEEKDAY

Hourly emission rate scalars for Weekday (Days 1-7).

DAY OF WEEK = SATURDAY

Hourly emission rate scalars for Saturday (Days 1-7).

DAY OF WEEK = SUNDAY

Hourly emission rate scalars for Sunday (Days 1-7).

\*\*\* AERMOD - VERSION 22112 \*\*\* C:\Users\Michael Tirohn\Desktop\HRAs\14252 Subarea 29 AQIA\14252 Ops \*\*\* 03/24/23

\*\*\* AERMET - VERSION 16216 \*\*\*

\*\*\* 12:11:49

PAGE 123

\*\*\* MODELOPTs: RegDFAULT CONC ELEV URBAN ADJ\_U\*

\* SOURCE EMISSION RATE SCALARS WHICH VARY DIURNALLY AND BY DAY OF WEEK (HRDOW) \*

SOURCE ID = L0000023 ; SOURCE TYPE = VOLUME :

Hourly emission rate scalars for Weekday, Saturday, and Sunday.

DAY OF WEEK = WEEKDAY

Hourly emission rate scalars for Weekday (Days 1-7).

DAY OF WEEK = SATURDAY

Hourly emission rate scalars for Saturday (Days 1-7).

DAY OF WEEK = SUNDAY

Hourly emission rate scalars for Sunday (Days 1-7).

17 .0000E+00 18 .0000E+00 19 .0000E+00 20 .0000E+00 21 .0000E+00 22  
.0000E+00 23 .0000E+00 24 .0000E+00  
\*\*\* AERMOD - VERSION 22112 \*\*\* C:\Users\Michael Tirohn\Desktop\HRAs\14252 Subarea 29  
AQIA\14252 Ops \*\*\* 03/24/23  
\*\*\* AERMET - VERSION 16216 \*\*\*  
\*\*\* 12:11:49

PAGE 124

\*\*\* MODELOPTs: RegDFAULT CONC ELEV URBAN ADJ\_U\*

\* SOURCE EMISSION RATE SCALARS WHICH VARY DIURNALLY AND BY DAY OF WEEK  
(HRDOW) \*

SOURCE ID = L0000024 ; SOURCE TYPE = VOLUME :  
HOUR SCALAR HOUR SCALAR HOUR SCALAR HOUR SCALAR HOUR SCALAR HOUR  
SCALAR HOUR SCALAR HOUR SCALAR

DAY OF WEEK = WEEKDAY

1 .0000E+00 2 .0000E+00 3 .0000E+00 4 .0000E+00 5 .0000E+00 6  
.0000E+00 7 .0000E+00 8 .0000E+00  
9 .1000E+01 10 .1000E+01 11 .1000E+01 12 .1000E+01 13 .1000E+01 14  
.1000E+01 15 .1000E+01 16 .1000E+01  
17 .0000E+00 18 .0000E+00 19 .0000E+00 20 .0000E+00 21 .0000E+00 22  
.0000E+00 23 .0000E+00 24 .0000E+00

DAY OF WEEK = SATURDAY

1 .0000E+00 2 .0000E+00 3 .0000E+00 4 .0000E+00 5 .0000E+00 6  
.0000E+00 7 .0000E+00 8 .0000E+00  
9 .0000E+00 10 .0000E+00 11 .0000E+00 12 .0000E+00 13 .0000E+00 14  
.0000E+00 15 .0000E+00 16 .0000E+00  
17 .0000E+00 18 .0000E+00 19 .0000E+00 20 .0000E+00 21 .0000E+00 22  
.0000E+00 23 .0000E+00 24 .0000E+00

DAY OF WEEK = SUNDAY

1 .0000E+00 2 .0000E+00 3 .0000E+00 4 .0000E+00 5 .0000E+00 6  
.0000E+00 7 .0000E+00 8 .0000E+00  
9 .0000E+00 10 .0000E+00 11 .0000E+00 12 .0000E+00 13 .0000E+00 14  
.0000E+00 15 .0000E+00 16 .0000E+00  
17 .0000E+00 18 .0000E+00 19 .0000E+00 20 .0000E+00 21 .0000E+00 22  
.0000E+00 23 .0000E+00 24 .0000E+00

\*\*\* AERMOD - VERSION 22112 \*\*\* C:\Users\Michael Tirohn\Desktop\HRAs\14252 Subarea 29  
AQIA\14252 Ops \*\*\* 03/24/23  
\*\*\* AERMET - VERSION 16216 \*\*\*  
\*\*\* 12:11:49

PAGE 125

\*\*\* MODELOPTs: RegDFAULT CONC ELEV URBAN ADJ\_U\*

\* SOURCE EMISSION RATE SCALARS WHICH VARY DIURNALLY AND BY DAY OF WEEK  
(HRDOW) \*

SOURCE ID = L0000025 ; SOURCE TYPE = VOLUME :  
HOUR SCALAR HOUR SCALAR HOUR SCALAR HOUR SCALAR HOUR SCALAR HOUR  
SCALAR HOUR SCALAR HOUR SCALAR

DAY OF WEEK = WEEKDAY

1 .0000E+00 2 .0000E+00 3 .0000E+00 4 .0000E+00 5 .0000E+00 6  
.0000E+00 7 .0000E+00 8 .0000E+00  
9 .1000E+01 10 .1000E+01 11 .1000E+01 12 .1000E+01 13 .1000E+01 14  
.1000E+01 15 .1000E+01 16 .1000E+01  
17 .0000E+00 18 .0000E+00 19 .0000E+00 20 .0000E+00 21 .0000E+00 22  
.0000E+00 23 .0000E+00 24 .0000E+00

DAY OF WEEK = SATURDAY

1 .0000E+00 2 .0000E+00 3 .0000E+00 4 .0000E+00 5 .0000E+00 6  
.0000E+00 7 .0000E+00 8 .0000E+00  
9 .0000E+00 10 .0000E+00 11 .0000E+00 12 .0000E+00 13 .0000E+00 14

.0000E+00 15 .0000E+00 16 .0000E+00  
17 .0000E+00 18 .0000E+00 19 .0000E+00 20 .0000E+00 21 .0000E+00 22  
.0000E+00 23 .0000E+00 24 .0000E+00

DAY OF WEEK = SUNDAY

1 .0000E+00 2 .0000E+00 3 .0000E+00 4 .0000E+00 5 .0000E+00 6  
.0000E+00 7 .0000E+00 8 .0000E+00  
9 .0000E+00 10 .0000E+00 11 .0000E+00 12 .0000E+00 13 .0000E+00 14  
.0000E+00 15 .0000E+00 16 .0000E+00  
17 .0000E+00 18 .0000E+00 19 .0000E+00 20 .0000E+00 21 .0000E+00 22  
.0000E+00 23 .0000E+00 24 .0000E+00

\*\*\* AERMOD - VERSION 22112 \*\*\* C:\Users\Michael Tirohn\Desktop\HRAs\14252 Subarea 29  
AQIA\14252 Ops \*\*\* 03/24/23

\*\*\* AERMET - VERSION 16216 \*\*\*

\*\*\*

\*\*\*

12:11:49

PAGE 126

\*\*\* MODELOPTs: RegDFAULT CONC ELEV URBAN ADJ\_U\*

\* SOURCE EMISSION RATE SCALARS WHICH VARY DIURNALLY AND BY DAY OF WEEK  
(HRDOW) \*

SOURCE ID = L0000026 ; SOURCE TYPE = VOLUME :  
HOUR SCALAR HOUR SCALAR HOUR SCALAR HOUR SCALAR HOUR SCALAR HOUR  
SCALAR HOUR SCALAR HOUR SCALAR

DAY OF WEEK = WEEKDAY

1 .0000E+00 2 .0000E+00 3 .0000E+00 4 .0000E+00 5 .0000E+00 6  
.0000E+00 7 .0000E+00 8 .0000E+00  
9 .1000E+01 10 .1000E+01 11 .1000E+01 12 .1000E+01 13 .1000E+01 14  
.1000E+01 15 .1000E+01 16 .1000E+01  
17 .0000E+00 18 .0000E+00 19 .0000E+00 20 .0000E+00 21 .0000E+00 22  
.0000E+00 23 .0000E+00 24 .0000E+00

DAY OF WEEK = SATURDAY

1 .0000E+00 2 .0000E+00 3 .0000E+00 4 .0000E+00 5 .0000E+00 6  
.0000E+00 7 .0000E+00 8 .0000E+00  
9 .0000E+00 10 .0000E+00 11 .0000E+00 12 .0000E+00 13 .0000E+00 14  
.0000E+00 15 .0000E+00 16 .0000E+00  
17 .0000E+00 18 .0000E+00 19 .0000E+00 20 .0000E+00 21 .0000E+00 22  
.0000E+00 23 .0000E+00 24 .0000E+00

DAY OF WEEK = SUNDAY

1 .0000E+00 2 .0000E+00 3 .0000E+00 4 .0000E+00 5 .0000E+00 6  
.0000E+00 7 .0000E+00 8 .0000E+00  
9 .0000E+00 10 .0000E+00 11 .0000E+00 12 .0000E+00 13 .0000E+00 14  
.0000E+00 15 .0000E+00 16 .0000E+00  
17 .0000E+00 18 .0000E+00 19 .0000E+00 20 .0000E+00 21 .0000E+00 22  
.0000E+00 23 .0000E+00 24 .0000E+00

\*\*\* AERMOD - VERSION 22112 \*\*\* C:\Users\Michael Tirohn\Desktop\HRAs\14252 Subarea 29  
AQIA\14252 Ops \*\*\* 03/24/23

\*\*\* AERMET - VERSION 16216 \*\*\*

\*\*\*

\*\*\*

12:11:49

PAGE 127

\*\*\* MODELOPTs: RegDFAULT CONC ELEV URBAN ADJ\_U\*

\* SOURCE EMISSION RATE SCALARS WHICH VARY DIURNALLY AND BY DAY OF WEEK  
(HRDOW) \*

SOURCE ID = L0000027 ; SOURCE TYPE = VOLUME :  
HOUR SCALAR HOUR SCALAR HOUR SCALAR HOUR SCALAR HOUR SCALAR HOUR  
SCALAR HOUR SCALAR HOUR SCALAR

DAY OF WEEK = WEEKDAY

1 .0000E+00 2 .0000E+00 3 .0000E+00 4 .0000E+00 5 .0000E+00 6  
.0000E+00 7 .0000E+00 8 .0000E+00

9 .1000E+01 10 .1000E+01 11 .1000E+01 12 .1000E+01 13 .1000E+01 14  
.1000E+01 15 .1000E+01 16 .1000E+01  
17 .0000E+00 18 .0000E+00 19 .0000E+00 20 .0000E+00 21 .0000E+00 22  
.0000E+00 23 .0000E+00 24 .0000E+00

DAY OF WEEK = SATURDAY

1 .0000E+00 2 .0000E+00 3 .0000E+00 4 .0000E+00 5 .0000E+00 6  
.0000E+00 7 .0000E+00 8 .0000E+00  
9 .0000E+00 10 .0000E+00 11 .0000E+00 12 .0000E+00 13 .0000E+00 14  
.0000E+00 15 .0000E+00 16 .0000E+00  
17 .0000E+00 18 .0000E+00 19 .0000E+00 20 .0000E+00 21 .0000E+00 22  
.0000E+00 23 .0000E+00 24 .0000E+00

DAY OF WEEK = SUNDAY

1 .0000E+00 2 .0000E+00 3 .0000E+00 4 .0000E+00 5 .0000E+00 6  
.0000E+00 7 .0000E+00 8 .0000E+00  
9 .0000E+00 10 .0000E+00 11 .0000E+00 12 .0000E+00 13 .0000E+00 14  
.0000E+00 15 .0000E+00 16 .0000E+00  
17 .0000E+00 18 .0000E+00 19 .0000E+00 20 .0000E+00 21 .0000E+00 22  
.0000E+00 23 .0000E+00 24 .0000E+00

\*\*\* AERMOD - VERSION 22112 \*\*\* C:\Users\Michael Tirohn\Desktop\HRAs\14252 Subarea 29  
AQIA\14252 Ops \*\*\* 03/24/23  
\*\*\* AERMET - VERSION 16216 \*\*\*  
\*\*\* 12:11:49

PAGE 128

\*\*\* MODELOPTs: RegDEFAULT CONC ELEV URBAN ADJ\_U\*

\* SOURCE EMISSION RATE SCALARS WHICH VARY DIURNALLY AND BY DAY OF WEEK  
(HRDOW) \*

SOURCE ID = L0000028 ; SOURCE TYPE = VOLUME :  
HOUR SCALAR HOUR SCALAR HOUR SCALAR HOUR SCALAR HOUR SCALAR HOUR  
SCALAR HOUR SCALAR HOUR SCALAR

-----

DAY OF WEEK = WEEKDAY

1 .0000E+00 2 .0000E+00 3 .0000E+00 4 .0000E+00 5 .0000E+00 6  
.0000E+00 7 .0000E+00 8 .0000E+00  
9 .1000E+01 10 .1000E+01 11 .1000E+01 12 .1000E+01 13 .1000E+01 14  
.1000E+01 15 .1000E+01 16 .1000E+01  
17 .0000E+00 18 .0000E+00 19 .0000E+00 20 .0000E+00 21 .0000E+00 22  
.0000E+00 23 .0000E+00 24 .0000E+00

DAY OF WEEK = SATURDAY

1 .0000E+00 2 .0000E+00 3 .0000E+00 4 .0000E+00 5 .0000E+00 6  
.0000E+00 7 .0000E+00 8 .0000E+00  
9 .0000E+00 10 .0000E+00 11 .0000E+00 12 .0000E+00 13 .0000E+00 14  
.0000E+00 15 .0000E+00 16 .0000E+00  
17 .0000E+00 18 .0000E+00 19 .0000E+00 20 .0000E+00 21 .0000E+00 22  
.0000E+00 23 .0000E+00 24 .0000E+00

DAY OF WEEK = SUNDAY

1 .0000E+00 2 .0000E+00 3 .0000E+00 4 .0000E+00 5 .0000E+00 6  
.0000E+00 7 .0000E+00 8 .0000E+00  
9 .0000E+00 10 .0000E+00 11 .0000E+00 12 .0000E+00 13 .0000E+00 14  
.0000E+00 15 .0000E+00 16 .0000E+00  
17 .0000E+00 18 .0000E+00 19 .0000E+00 20 .0000E+00 21 .0000E+00 22  
.0000E+00 23 .0000E+00 24 .0000E+00

\*\*\* AERMOD - VERSION 22112 \*\*\* C:\Users\Michael Tirohn\Desktop\HRAs\14252 Subarea 29  
AQIA\14252 Ops \*\*\* 03/24/23  
\*\*\* AERMET - VERSION 16216 \*\*\*  
\*\*\* 12:11:49

PAGE 129

\*\*\* MODELOPTs: RegDEFAULT CONC ELEV URBAN ADJ\_U\*

\* SOURCE EMISSION RATE SCALARS WHICH VARY DIURNALLY AND BY DAY OF WEEK  
(HRDOW) \*

SOURCE ID = L0000029 ; SOURCE TYPE = VOLUME :  
HOUR SCALAR HOUR SCALAR HOUR SCALAR HOUR SCALAR HOUR SCALAR HOUR  
SCALAR HOUR SCALAR HOUR SCALAR

DAY OF WEEK = WEEKDAY

1 .0000E+00 2 .0000E+00 3 .0000E+00 4 .0000E+00 5 .0000E+00 6  
.0000E+00 7 .0000E+00 8 .0000E+00  
9 .1000E+01 10 .1000E+01 11 .1000E+01 12 .1000E+01 13 .1000E+01 14  
.1000E+01 15 .1000E+01 16 .1000E+01  
17 .0000E+00 18 .0000E+00 19 .0000E+00 20 .0000E+00 21 .0000E+00 22  
.0000E+00 23 .0000E+00 24 .0000E+00

DAY OF WEEK = SATURDAY

1 .0000E+00 2 .0000E+00 3 .0000E+00 4 .0000E+00 5 .0000E+00 6  
.0000E+00 7 .0000E+00 8 .0000E+00  
9 .0000E+00 10 .0000E+00 11 .0000E+00 12 .0000E+00 13 .0000E+00 14  
.0000E+00 15 .0000E+00 16 .0000E+00  
17 .0000E+00 18 .0000E+00 19 .0000E+00 20 .0000E+00 21 .0000E+00 22  
.0000E+00 23 .0000E+00 24 .0000E+00

DAY OF WEEK = SUNDAY

1 .0000E+00 2 .0000E+00 3 .0000E+00 4 .0000E+00 5 .0000E+00 6  
.0000E+00 7 .0000E+00 8 .0000E+00  
9 .0000E+00 10 .0000E+00 11 .0000E+00 12 .0000E+00 13 .0000E+00 14  
.0000E+00 15 .0000E+00 16 .0000E+00  
17 .0000E+00 18 .0000E+00 19 .0000E+00 20 .0000E+00 21 .0000E+00 22  
.0000E+00 23 .0000E+00 24 .0000E+00

\*\*\* AERMOD - VERSION 22112 \*\*\* \*\* C:\Users\Michael Tirohn\Desktop\HRAs\14252 Subarea 29  
AQIA\14252 Ops \*\*\* 03/24/23  
\*\*\* AERMET - VERSION 16216 \*\*\*  
\*\*\* 12:11:49

PAGE 130

\*\*\* MODELOPTs: RegDFAULT CONC ELEV URBAN ADJ\_U\*

\* SOURCE EMISSION RATE SCALARS WHICH VARY DIURNALLY AND BY DAY OF WEEK  
(HRDOW) \*

SOURCE ID = L0000030 ; SOURCE TYPE = VOLUME :  
HOUR SCALAR HOUR SCALAR HOUR SCALAR HOUR SCALAR HOUR SCALAR HOUR  
SCALAR HOUR SCALAR HOUR SCALAR

DAY OF WEEK = WEEKDAY

1 .0000E+00 2 .0000E+00 3 .0000E+00 4 .0000E+00 5 .0000E+00 6  
.0000E+00 7 .0000E+00 8 .0000E+00  
9 .1000E+01 10 .1000E+01 11 .1000E+01 12 .1000E+01 13 .1000E+01 14  
.1000E+01 15 .1000E+01 16 .1000E+01  
17 .0000E+00 18 .0000E+00 19 .0000E+00 20 .0000E+00 21 .0000E+00 22  
.0000E+00 23 .0000E+00 24 .0000E+00

DAY OF WEEK = SATURDAY

1 .0000E+00 2 .0000E+00 3 .0000E+00 4 .0000E+00 5 .0000E+00 6  
.0000E+00 7 .0000E+00 8 .0000E+00  
9 .0000E+00 10 .0000E+00 11 .0000E+00 12 .0000E+00 13 .0000E+00 14  
.0000E+00 15 .0000E+00 16 .0000E+00  
17 .0000E+00 18 .0000E+00 19 .0000E+00 20 .0000E+00 21 .0000E+00 22  
.0000E+00 23 .0000E+00 24 .0000E+00

DAY OF WEEK = SUNDAY

1 .0000E+00 2 .0000E+00 3 .0000E+00 4 .0000E+00 5 .0000E+00 6  
.0000E+00 7 .0000E+00 8 .0000E+00  
9 .0000E+00 10 .0000E+00 11 .0000E+00 12 .0000E+00 13 .0000E+00 14  
.0000E+00 15 .0000E+00 16 .0000E+00  
17 .0000E+00 18 .0000E+00 19 .0000E+00 20 .0000E+00 21 .0000E+00 22  
.0000E+00 23 .0000E+00 24 .0000E+00

\*\*\* AERMOD - VERSION 22112 \*\*\* \*\* C:\Users\Michael Tirohn\Desktop\HRAs\14252 Subarea 29  
AQIA\14252 Ops \*\*\* 03/24/23  
\*\*\* AERMET - VERSION 16216 \*\*\*

\*\*\* MODELOPTs: RegDFAULT CONC ELEV URBAN ADJ\_U\*

\* SOURCE EMISSION RATE SCALARS WHICH VARY DIURNALLY AND BY DAY OF WEEK (HRDOW) \*

SOURCE ID = L0000031 ; SOURCE TYPE = VOLUME :
HOUR SCALAR HOUR SCALAR HOUR SCALAR HOUR SCALAR HOUR SCALAR HOUR
SCALAR HOUR SCALAR HOUR SCALAR

DAY OF WEEK = WEEKDAY

1 .0000E+00 2 .0000E+00 3 .0000E+00 4 .0000E+00 5 .0000E+00 6
.0000E+00 7 .0000E+00 8 .0000E+00
9 .1000E+01 10 .1000E+01 11 .1000E+01 12 .1000E+01 13 .1000E+01 14
.1000E+01 15 .1000E+01 16 .1000E+01
17 .0000E+00 18 .0000E+00 19 .0000E+00 20 .0000E+00 21 .0000E+00 22
.0000E+00 23 .0000E+00 24 .0000E+00

DAY OF WEEK = SATURDAY

1 .0000E+00 2 .0000E+00 3 .0000E+00 4 .0000E+00 5 .0000E+00 6
.0000E+00 7 .0000E+00 8 .0000E+00
9 .0000E+00 10 .0000E+00 11 .0000E+00 12 .0000E+00 13 .0000E+00 14
.0000E+00 15 .0000E+00 16 .0000E+00
17 .0000E+00 18 .0000E+00 19 .0000E+00 20 .0000E+00 21 .0000E+00 22
.0000E+00 23 .0000E+00 24 .0000E+00

DAY OF WEEK = SUNDAY

1 .0000E+00 2 .0000E+00 3 .0000E+00 4 .0000E+00 5 .0000E+00 6
.0000E+00 7 .0000E+00 8 .0000E+00
9 .0000E+00 10 .0000E+00 11 .0000E+00 12 .0000E+00 13 .0000E+00 14
.0000E+00 15 .0000E+00 16 .0000E+00
17 .0000E+00 18 .0000E+00 19 .0000E+00 20 .0000E+00 21 .0000E+00 22
.0000E+00 23 .0000E+00 24 .0000E+00

\*\*\* AERMOD - VERSION 22112 \*\*\* C:\Users\Michael Tirohn\Desktop\HRAs\14252 Subarea 29
AQIA\14252 Ops \*\*\* 03/24/23
\*\*\* AERMET - VERSION 16216 \*\*\*
\*\*\* 12:11:49

\*\*\* MODELOPTs: RegDFAULT CONC ELEV URBAN ADJ\_U\*

\* SOURCE EMISSION RATE SCALARS WHICH VARY DIURNALLY AND BY DAY OF WEEK (HRDOW) \*

SOURCE ID = L0000032 ; SOURCE TYPE = VOLUME :
HOUR SCALAR HOUR SCALAR HOUR SCALAR HOUR SCALAR HOUR SCALAR HOUR
SCALAR HOUR SCALAR HOUR SCALAR

DAY OF WEEK = WEEKDAY

1 .0000E+00 2 .0000E+00 3 .0000E+00 4 .0000E+00 5 .0000E+00 6
.0000E+00 7 .0000E+00 8 .0000E+00
9 .1000E+01 10 .1000E+01 11 .1000E+01 12 .1000E+01 13 .1000E+01 14
.1000E+01 15 .1000E+01 16 .1000E+01
17 .0000E+00 18 .0000E+00 19 .0000E+00 20 .0000E+00 21 .0000E+00 22
.0000E+00 23 .0000E+00 24 .0000E+00

DAY OF WEEK = SATURDAY

1 .0000E+00 2 .0000E+00 3 .0000E+00 4 .0000E+00 5 .0000E+00 6
.0000E+00 7 .0000E+00 8 .0000E+00
9 .0000E+00 10 .0000E+00 11 .0000E+00 12 .0000E+00 13 .0000E+00 14
.0000E+00 15 .0000E+00 16 .0000E+00
17 .0000E+00 18 .0000E+00 19 .0000E+00 20 .0000E+00 21 .0000E+00 22
.0000E+00 23 .0000E+00 24 .0000E+00

DAY OF WEEK = SUNDAY

1 .0000E+00 2 .0000E+00 3 .0000E+00 4 .0000E+00 5 .0000E+00 6

.0000E+00 7 .0000E+00 8 .0000E+00  
9 .0000E+00 10 .0000E+00 11 .0000E+00 12 .0000E+00 13 .0000E+00 14  
.0000E+00 15 .0000E+00 16 .0000E+00  
17 .0000E+00 18 .0000E+00 19 .0000E+00 20 .0000E+00 21 .0000E+00 22  
.0000E+00 23 .0000E+00 24 .0000E+00  
\*\*\* AERMOD - VERSION 22112 \*\*\* C:\Users\Michael Tirohn\Desktop\HRAs\14252 Subarea 29  
AQIA\14252 Ops \*\*\* 03/24/23  
\*\*\* AERMET - VERSION 16216 \*\*\*  
\*\*\* 12:11:49

PAGE 133

\*\*\* MODELOPTs: RegDFAULT CONC ELEV URBAN ADJ\_U\*

\* SOURCE EMISSION RATE SCALARS WHICH VARY DIURNALLY AND BY DAY OF WEEK  
(HRDOW) \*

SOURCE ID = L0000033 ; SOURCE TYPE = VOLUME :

HRDOW SCALAR HOUR SCALAR HOUR SCALAR HOUR SCALAR HOUR SCALAR HOUR  
SCALAR HOUR SCALAR HOUR SCALAR

-----  
-----

DAY OF WEEK = WEEKDAY

1 .0000E+00 2 .0000E+00 3 .0000E+00 4 .0000E+00 5 .0000E+00 6  
.0000E+00 7 .0000E+00 8 .0000E+00  
9 .1000E+01 10 .1000E+01 11 .1000E+01 12 .1000E+01 13 .1000E+01 14  
.1000E+01 15 .1000E+01 16 .1000E+01  
17 .0000E+00 18 .0000E+00 19 .0000E+00 20 .0000E+00 21 .0000E+00 22  
.0000E+00 23 .0000E+00 24 .0000E+00

DAY OF WEEK = SATURDAY

1 .0000E+00 2 .0000E+00 3 .0000E+00 4 .0000E+00 5 .0000E+00 6  
.0000E+00 7 .0000E+00 8 .0000E+00  
9 .0000E+00 10 .0000E+00 11 .0000E+00 12 .0000E+00 13 .0000E+00 14  
.0000E+00 15 .0000E+00 16 .0000E+00  
17 .0000E+00 18 .0000E+00 19 .0000E+00 20 .0000E+00 21 .0000E+00 22  
.0000E+00 23 .0000E+00 24 .0000E+00

DAY OF WEEK = SUNDAY

1 .0000E+00 2 .0000E+00 3 .0000E+00 4 .0000E+00 5 .0000E+00 6  
.0000E+00 7 .0000E+00 8 .0000E+00  
9 .0000E+00 10 .0000E+00 11 .0000E+00 12 .0000E+00 13 .0000E+00 14  
.0000E+00 15 .0000E+00 16 .0000E+00  
17 .0000E+00 18 .0000E+00 19 .0000E+00 20 .0000E+00 21 .0000E+00 22  
.0000E+00 23 .0000E+00 24 .0000E+00

\*\*\* AERMOD - VERSION 22112 \*\*\* C:\Users\Michael Tirohn\Desktop\HRAs\14252 Subarea 29  
AQIA\14252 Ops \*\*\* 03/24/23  
\*\*\* AERMET - VERSION 16216 \*\*\*  
\*\*\* 12:11:49

PAGE 134

\*\*\* MODELOPTs: RegDFAULT CONC ELEV URBAN ADJ\_U\*

\* SOURCE EMISSION RATE SCALARS WHICH VARY DIURNALLY AND BY DAY OF WEEK  
(HRDOW) \*

SOURCE ID = L0000034 ; SOURCE TYPE = VOLUME :

HRDOW SCALAR HOUR SCALAR HOUR SCALAR HOUR SCALAR HOUR SCALAR HOUR  
SCALAR HOUR SCALAR HOUR SCALAR

-----  
-----

DAY OF WEEK = WEEKDAY

1 .0000E+00 2 .0000E+00 3 .0000E+00 4 .0000E+00 5 .0000E+00 6  
.0000E+00 7 .0000E+00 8 .0000E+00  
9 .1000E+01 10 .1000E+01 11 .1000E+01 12 .1000E+01 13 .1000E+01 14  
.1000E+01 15 .1000E+01 16 .1000E+01  
17 .0000E+00 18 .0000E+00 19 .0000E+00 20 .0000E+00 21 .0000E+00 22  
.0000E+00 23 .0000E+00 24 .0000E+00

DAY OF WEEK = SATURDAY

1 .0000E+00 2 .0000E+00 3 .0000E+00 4 .0000E+00 5 .0000E+00 6  
.0000E+00 7 .0000E+00 8 .0000E+00  
9 .0000E+00 10 .0000E+00 11 .0000E+00 12 .0000E+00 13 .0000E+00 14  
.0000E+00 15 .0000E+00 16 .0000E+00  
17 .0000E+00 18 .0000E+00 19 .0000E+00 20 .0000E+00 21 .0000E+00 22  
.0000E+00 23 .0000E+00 24 .0000E+00

DAY OF WEEK = SUNDAY

1 .0000E+00 2 .0000E+00 3 .0000E+00 4 .0000E+00 5 .0000E+00 6  
.0000E+00 7 .0000E+00 8 .0000E+00  
9 .0000E+00 10 .0000E+00 11 .0000E+00 12 .0000E+00 13 .0000E+00 14  
.0000E+00 15 .0000E+00 16 .0000E+00  
17 .0000E+00 18 .0000E+00 19 .0000E+00 20 .0000E+00 21 .0000E+00 22  
.0000E+00 23 .0000E+00 24 .0000E+00

\*\*\* AERMOD - VERSION 22112 \*\*\* C:\Users\Michael Tirohn\Desktop\HRAs\14252 Subarea 29  
AQIA\14252 Ops \*\*\* 03/24/23  
\*\*\* AERMET - VERSION 16216 \*\*\*  
\*\*\* 12:11:49

PAGE 135

\*\*\* MODELOPTs: RegDFAULT CONC ELEV URBAN ADJ\_U\*

\* SOURCE EMISSION RATE SCALARS WHICH VARY DIURNALLY AND BY DAY OF WEEK  
(HRDOW) \*

SOURCE ID = L0000035 ; SOURCE TYPE = VOLUME :  
HOUR SCALAR HOUR SCALAR HOUR SCALAR HOUR SCALAR HOUR SCALAR HOUR  
SCALAR HOUR SCALAR HOUR SCALAR

DAY OF WEEK = WEEKDAY

1 .0000E+00 2 .0000E+00 3 .0000E+00 4 .0000E+00 5 .0000E+00 6  
.0000E+00 7 .0000E+00 8 .0000E+00  
9 .1000E+01 10 .1000E+01 11 .1000E+01 12 .1000E+01 13 .1000E+01 14  
.1000E+01 15 .1000E+01 16 .1000E+01  
17 .0000E+00 18 .0000E+00 19 .0000E+00 20 .0000E+00 21 .0000E+00 22  
.0000E+00 23 .0000E+00 24 .0000E+00

DAY OF WEEK = SATURDAY

1 .0000E+00 2 .0000E+00 3 .0000E+00 4 .0000E+00 5 .0000E+00 6  
.0000E+00 7 .0000E+00 8 .0000E+00  
9 .0000E+00 10 .0000E+00 11 .0000E+00 12 .0000E+00 13 .0000E+00 14  
.0000E+00 15 .0000E+00 16 .0000E+00  
17 .0000E+00 18 .0000E+00 19 .0000E+00 20 .0000E+00 21 .0000E+00 22  
.0000E+00 23 .0000E+00 24 .0000E+00

DAY OF WEEK = SUNDAY

1 .0000E+00 2 .0000E+00 3 .0000E+00 4 .0000E+00 5 .0000E+00 6  
.0000E+00 7 .0000E+00 8 .0000E+00  
9 .0000E+00 10 .0000E+00 11 .0000E+00 12 .0000E+00 13 .0000E+00 14  
.0000E+00 15 .0000E+00 16 .0000E+00  
17 .0000E+00 18 .0000E+00 19 .0000E+00 20 .0000E+00 21 .0000E+00 22  
.0000E+00 23 .0000E+00 24 .0000E+00

\*\*\* AERMOD - VERSION 22112 \*\*\* C:\Users\Michael Tirohn\Desktop\HRAs\14252 Subarea 29  
AQIA\14252 Ops \*\*\* 03/24/23  
\*\*\* AERMET - VERSION 16216 \*\*\*  
\*\*\* 12:11:49

PAGE 136

\*\*\* MODELOPTs: RegDFAULT CONC ELEV URBAN ADJ\_U\*

\* SOURCE EMISSION RATE SCALARS WHICH VARY DIURNALLY AND BY DAY OF WEEK  
(HRDOW) \*

SOURCE ID = L0000036 ; SOURCE TYPE = VOLUME :  
HOUR SCALAR HOUR SCALAR HOUR SCALAR HOUR SCALAR HOUR SCALAR HOUR  
SCALAR HOUR SCALAR HOUR SCALAR



DAY OF WEEK = WEEKDAY

1 .0000E+00 2 .0000E+00 3 .0000E+00 4 .0000E+00 5 .0000E+00 6
.0000E+00 7 .0000E+00 8 .0000E+00
9 .1000E+01 10 .1000E+01 11 .1000E+01 12 .1000E+01 13 .1000E+01 14
.1000E+01 15 .1000E+01 16 .1000E+01
17 .0000E+00 18 .0000E+00 19 .0000E+00 20 .0000E+00 21 .0000E+00 22
.0000E+00 23 .0000E+00 24 .0000E+00

DAY OF WEEK = SATURDAY

1 .0000E+00 2 .0000E+00 3 .0000E+00 4 .0000E+00 5 .0000E+00 6
.0000E+00 7 .0000E+00 8 .0000E+00
9 .0000E+00 10 .0000E+00 11 .0000E+00 12 .0000E+00 13 .0000E+00 14
.0000E+00 15 .0000E+00 16 .0000E+00
17 .0000E+00 18 .0000E+00 19 .0000E+00 20 .0000E+00 21 .0000E+00 22
.0000E+00 23 .0000E+00 24 .0000E+00

DAY OF WEEK = SUNDAY

1 .0000E+00 2 .0000E+00 3 .0000E+00 4 .0000E+00 5 .0000E+00 6
.0000E+00 7 .0000E+00 8 .0000E+00
9 .0000E+00 10 .0000E+00 11 .0000E+00 12 .0000E+00 13 .0000E+00 14
.0000E+00 15 .0000E+00 16 .0000E+00
17 .0000E+00 18 .0000E+00 19 .0000E+00 20 .0000E+00 21 .0000E+00 22
.0000E+00 23 .0000E+00 24 .0000E+00

\*\*\* AERMOD - VERSION 22112 \*\*\* C:\Users\Michael Tirohn\Desktop\HRAs\14252 Subarea 29
AQIA\14252 Ops \*\*\* 03/24/23
\*\*\* AERMET - VERSION 16216 \*\*\*
\*\*\* 12:11:49

PAGE 137

\*\*\* MODELOPTs: RegDEFAULT CONC ELEV URBAN ADJ\_U\*

\* SOURCE EMISSION RATE SCALARS WHICH VARY DIURNALLY AND BY DAY OF WEEK
(HRDOW) \*

SOURCE ID = L0000037 ; SOURCE TYPE = VOLUME :
HOUR SCALAR HOUR SCALAR HOUR SCALAR HOUR SCALAR HOUR SCALAR HOUR
SCALAR HOUR SCALAR HOUR SCALAR

DAY OF WEEK = WEEKDAY

1 .0000E+00 2 .0000E+00 3 .0000E+00 4 .0000E+00 5 .0000E+00 6
.0000E+00 7 .0000E+00 8 .0000E+00
9 .1000E+01 10 .1000E+01 11 .1000E+01 12 .1000E+01 13 .1000E+01 14
.1000E+01 15 .1000E+01 16 .1000E+01
17 .0000E+00 18 .0000E+00 19 .0000E+00 20 .0000E+00 21 .0000E+00 22
.0000E+00 23 .0000E+00 24 .0000E+00

DAY OF WEEK = SATURDAY

1 .0000E+00 2 .0000E+00 3 .0000E+00 4 .0000E+00 5 .0000E+00 6
.0000E+00 7 .0000E+00 8 .0000E+00
9 .0000E+00 10 .0000E+00 11 .0000E+00 12 .0000E+00 13 .0000E+00 14
.0000E+00 15 .0000E+00 16 .0000E+00
17 .0000E+00 18 .0000E+00 19 .0000E+00 20 .0000E+00 21 .0000E+00 22
.0000E+00 23 .0000E+00 24 .0000E+00

DAY OF WEEK = SUNDAY

1 .0000E+00 2 .0000E+00 3 .0000E+00 4 .0000E+00 5 .0000E+00 6
.0000E+00 7 .0000E+00 8 .0000E+00
9 .0000E+00 10 .0000E+00 11 .0000E+00 12 .0000E+00 13 .0000E+00 14
.0000E+00 15 .0000E+00 16 .0000E+00
17 .0000E+00 18 .0000E+00 19 .0000E+00 20 .0000E+00 21 .0000E+00 22
.0000E+00 23 .0000E+00 24 .0000E+00

\*\*\* AERMOD - VERSION 22112 \*\*\* C:\Users\Michael Tirohn\Desktop\HRAs\14252 Subarea 29
AQIA\14252 Ops \*\*\* 03/24/23
\*\*\* AERMET - VERSION 16216 \*\*\*
\*\*\* 12:11:49

PAGE 138

\*\*\* MODELOPTs: RegDEFAULT CONC ELEV URBAN ADJ\_U\*

\* SOURCE EMISSION RATE SCALARS WHICH VARY DIURNALLY AND BY DAY OF WEEK (HRDOW) \*

SOURCE ID = L0000038 ; SOURCE TYPE = VOLUME :  
 HOUR SCALAR HOUR SCALAR HOUR SCALAR HOUR SCALAR HOUR SCALAR HOUR  
 SCALAR HOUR SCALAR HOUR SCALAR

DAY OF WEEK = WEEKDAY

1 .0000E+00 2 .0000E+00 3 .0000E+00 4 .0000E+00 5 .0000E+00 6  
 .0000E+00 7 .0000E+00 8 .0000E+00  
 9 .1000E+01 10 .1000E+01 11 .1000E+01 12 .1000E+01 13 .1000E+01 14  
 .1000E+01 15 .1000E+01 16 .1000E+01  
 17 .0000E+00 18 .0000E+00 19 .0000E+00 20 .0000E+00 21 .0000E+00 22  
 .0000E+00 23 .0000E+00 24 .0000E+00

DAY OF WEEK = SATURDAY

1 .0000E+00 2 .0000E+00 3 .0000E+00 4 .0000E+00 5 .0000E+00 6  
 .0000E+00 7 .0000E+00 8 .0000E+00  
 9 .0000E+00 10 .0000E+00 11 .0000E+00 12 .0000E+00 13 .0000E+00 14  
 .0000E+00 15 .0000E+00 16 .0000E+00  
 17 .0000E+00 18 .0000E+00 19 .0000E+00 20 .0000E+00 21 .0000E+00 22  
 .0000E+00 23 .0000E+00 24 .0000E+00

DAY OF WEEK = SUNDAY

1 .0000E+00 2 .0000E+00 3 .0000E+00 4 .0000E+00 5 .0000E+00 6  
 .0000E+00 7 .0000E+00 8 .0000E+00  
 9 .0000E+00 10 .0000E+00 11 .0000E+00 12 .0000E+00 13 .0000E+00 14  
 .0000E+00 15 .0000E+00 16 .0000E+00  
 17 .0000E+00 18 .0000E+00 19 .0000E+00 20 .0000E+00 21 .0000E+00 22  
 .0000E+00 23 .0000E+00 24 .0000E+00

\*\*\* AERMOD - VERSION 22112 \*\*\* \*\*\* C:\Users\Michael Tirohn\Desktop\HRAs\14252 Subarea 29  
 AQIA\14252 Ops \*\*\* 03/24/23

\*\*\* AERMET - VERSION 16216 \*\*\*

\*\*\*

\*\*\*

12:11:49

PAGE 139

\*\*\* MODELOPTs: RegDFAULT CONC ELEV URBAN ADJ\_U\*

\* SOURCE EMISSION RATE SCALARS WHICH VARY DIURNALLY AND BY DAY OF WEEK (HRDOW) \*

SOURCE ID = L0000039 ; SOURCE TYPE = VOLUME :  
 HOUR SCALAR HOUR SCALAR HOUR SCALAR HOUR SCALAR HOUR SCALAR HOUR  
 SCALAR HOUR SCALAR HOUR SCALAR

DAY OF WEEK = WEEKDAY

1 .0000E+00 2 .0000E+00 3 .0000E+00 4 .0000E+00 5 .0000E+00 6  
 .0000E+00 7 .0000E+00 8 .0000E+00  
 9 .1000E+01 10 .1000E+01 11 .1000E+01 12 .1000E+01 13 .1000E+01 14  
 .1000E+01 15 .1000E+01 16 .1000E+01  
 17 .0000E+00 18 .0000E+00 19 .0000E+00 20 .0000E+00 21 .0000E+00 22  
 .0000E+00 23 .0000E+00 24 .0000E+00

DAY OF WEEK = SATURDAY

1 .0000E+00 2 .0000E+00 3 .0000E+00 4 .0000E+00 5 .0000E+00 6  
 .0000E+00 7 .0000E+00 8 .0000E+00  
 9 .0000E+00 10 .0000E+00 11 .0000E+00 12 .0000E+00 13 .0000E+00 14  
 .0000E+00 15 .0000E+00 16 .0000E+00  
 17 .0000E+00 18 .0000E+00 19 .0000E+00 20 .0000E+00 21 .0000E+00 22  
 .0000E+00 23 .0000E+00 24 .0000E+00

DAY OF WEEK = SUNDAY

1 .0000E+00 2 .0000E+00 3 .0000E+00 4 .0000E+00 5 .0000E+00 6  
 .0000E+00 7 .0000E+00 8 .0000E+00  
 9 .0000E+00 10 .0000E+00 11 .0000E+00 12 .0000E+00 13 .0000E+00 14  
 .0000E+00 15 .0000E+00 16 .0000E+00  
 17 .0000E+00 18 .0000E+00 19 .0000E+00 20 .0000E+00 21 .0000E+00 22  
 .0000E+00 23 .0000E+00 24 .0000E+00

PAGE 140

\*\*\* MODELOPTs: RegDEFAULT CONC ELEV URBAN ADJ\_U\*

\* SOURCE EMISSION RATE SCALARS WHICH VARY DIURNALLY AND BY DAY OF WEEK  
(HRDOW) \*

SOURCE ID = L0000040 ; SOURCE TYPE = VOLUME :  
HOUR SCALAR HOUR SCALAR HOUR SCALAR HOUR SCALAR HOUR SCALAR HOUR  
SCALAR HOUR SCALAR HOUR SCALAR

DAY OF WEEK = WEEKDAY

1 .0000E+00 2 .0000E+00 3 .0000E+00 4 .0000E+00 5 .0000E+00 6  
.0000E+00 7 .0000E+00 8 .0000E+00  
9 .1000E+01 10 .1000E+01 11 .1000E+01 12 .1000E+01 13 .1000E+01 14  
.1000E+01 15 .1000E+01 16 .1000E+01  
17 .0000E+00 18 .0000E+00 19 .0000E+00 20 .0000E+00 21 .0000E+00 22  
.0000E+00 23 .0000E+00 24 .0000E+00

DAY OF WEEK = SATURDAY

1 .0000E+00 2 .0000E+00 3 .0000E+00 4 .0000E+00 5 .0000E+00 6  
.0000E+00 7 .0000E+00 8 .0000E+00  
9 .0000E+00 10 .0000E+00 11 .0000E+00 12 .0000E+00 13 .0000E+00 14  
.0000E+00 15 .0000E+00 16 .0000E+00  
17 .0000E+00 18 .0000E+00 19 .0000E+00 20 .0000E+00 21 .0000E+00 22  
.0000E+00 23 .0000E+00 24 .0000E+00

DAY OF WEEK = SUNDAY

1 .0000E+00 2 .0000E+00 3 .0000E+00 4 .0000E+00 5 .0000E+00 6  
.0000E+00 7 .0000E+00 8 .0000E+00  
9 .0000E+00 10 .0000E+00 11 .0000E+00 12 .0000E+00 13 .0000E+00 14  
.0000E+00 15 .0000E+00 16 .0000E+00  
17 .0000E+00 18 .0000E+00 19 .0000E+00 20 .0000E+00 21 .0000E+00 22  
.0000E+00 23 .0000E+00 24 .0000E+00

PAGE 141

\*\*\* MODELOPTs: RegDEFAULT CONC ELEV URBAN ADJ\_U\*

\* SOURCE EMISSION RATE SCALARS WHICH VARY DIURNALLY AND BY DAY OF WEEK  
(HRDOW) \*

SOURCE ID = L0000041 ; SOURCE TYPE = VOLUME :  
HOUR SCALAR HOUR SCALAR HOUR SCALAR HOUR SCALAR HOUR SCALAR HOUR  
SCALAR HOUR SCALAR HOUR SCALAR

DAY OF WEEK = WEEKDAY

1 .0000E+00 2 .0000E+00 3 .0000E+00 4 .0000E+00 5 .0000E+00 6  
.0000E+00 7 .0000E+00 8 .0000E+00  
9 .1000E+01 10 .1000E+01 11 .1000E+01 12 .1000E+01 13 .1000E+01 14  
.1000E+01 15 .1000E+01 16 .1000E+01  
17 .0000E+00 18 .0000E+00 19 .0000E+00 20 .0000E+00 21 .0000E+00 22  
.0000E+00 23 .0000E+00 24 .0000E+00

DAY OF WEEK = SATURDAY

1 .0000E+00 2 .0000E+00 3 .0000E+00 4 .0000E+00 5 .0000E+00 6  
.0000E+00 7 .0000E+00 8 .0000E+00  
9 .0000E+00 10 .0000E+00 11 .0000E+00 12 .0000E+00 13 .0000E+00 14  
.0000E+00 15 .0000E+00 16 .0000E+00  
17 .0000E+00 18 .0000E+00 19 .0000E+00 20 .0000E+00 21 .0000E+00 22  
.0000E+00

.0000E+00 23 .0000E+00 24 .0000E+00

DAY OF WEEK = SUNDAY

1 .0000E+00 2 .0000E+00 3 .0000E+00 4 .0000E+00 5 .0000E+00 6  
.0000E+00 7 .0000E+00 8 .0000E+00  
9 .0000E+00 10 .0000E+00 11 .0000E+00 12 .0000E+00 13 .0000E+00 14  
.0000E+00 15 .0000E+00 16 .0000E+00  
17 .0000E+00 18 .0000E+00 19 .0000E+00 20 .0000E+00 21 .0000E+00 22  
.0000E+00 23 .0000E+00 24 .0000E+00

\*\*\* AERMOD - VERSION 22112 \*\*\* C:\Users\Michael Tirohn\Desktop\HRAs\14252 Subarea 29  
AQIA\14252 Ops \*\*\* 03/24/23

\*\*\* AERMET - VERSION 16216 \*\*\*

\*\*\*

\*\*\*

12:11:49

PAGE 142

\*\*\* MODELOPTs: RegDFAULT CONC ELEV URBAN ADJ\_U\*

\* SOURCE EMISSION RATE SCALARS WHICH VARY DIURNALLY AND BY DAY OF WEEK  
(HRDOW) \*

SOURCE ID = L0000042 ; SOURCE TYPE = VOLUME :  
HOUR SCALAR HOUR SCALAR HOUR SCALAR HOUR SCALAR HOUR SCALAR HOUR  
SCALAR HOUR SCALAR HOUR SCALAR

-----

DAY OF WEEK = WEEKDAY

1 .0000E+00 2 .0000E+00 3 .0000E+00 4 .0000E+00 5 .0000E+00 6  
.0000E+00 7 .0000E+00 8 .0000E+00  
9 .1000E+01 10 .1000E+01 11 .1000E+01 12 .1000E+01 13 .1000E+01 14  
.1000E+01 15 .1000E+01 16 .1000E+01  
17 .0000E+00 18 .0000E+00 19 .0000E+00 20 .0000E+00 21 .0000E+00 22  
.0000E+00 23 .0000E+00 24 .0000E+00

DAY OF WEEK = SATURDAY

1 .0000E+00 2 .0000E+00 3 .0000E+00 4 .0000E+00 5 .0000E+00 6  
.0000E+00 7 .0000E+00 8 .0000E+00  
9 .0000E+00 10 .0000E+00 11 .0000E+00 12 .0000E+00 13 .0000E+00 14  
.0000E+00 15 .0000E+00 16 .0000E+00  
17 .0000E+00 18 .0000E+00 19 .0000E+00 20 .0000E+00 21 .0000E+00 22  
.0000E+00 23 .0000E+00 24 .0000E+00

DAY OF WEEK = SUNDAY

1 .0000E+00 2 .0000E+00 3 .0000E+00 4 .0000E+00 5 .0000E+00 6  
.0000E+00 7 .0000E+00 8 .0000E+00  
9 .0000E+00 10 .0000E+00 11 .0000E+00 12 .0000E+00 13 .0000E+00 14  
.0000E+00 15 .0000E+00 16 .0000E+00  
17 .0000E+00 18 .0000E+00 19 .0000E+00 20 .0000E+00 21 .0000E+00 22  
.0000E+00 23 .0000E+00 24 .0000E+00

\*\*\* AERMOD - VERSION 22112 \*\*\* C:\Users\Michael Tirohn\Desktop\HRAs\14252 Subarea 29  
AQIA\14252 Ops \*\*\* 03/24/23

\*\*\* AERMET - VERSION 16216 \*\*\*

\*\*\*

\*\*\*

12:11:49

PAGE 143

\*\*\* MODELOPTs: RegDFAULT CONC ELEV URBAN ADJ\_U\*

\* SOURCE EMISSION RATE SCALARS WHICH VARY DIURNALLY AND BY DAY OF WEEK  
(HRDOW) \*

SOURCE ID = L0000043 ; SOURCE TYPE = VOLUME :  
HOUR SCALAR HOUR SCALAR HOUR SCALAR HOUR SCALAR HOUR SCALAR HOUR  
SCALAR HOUR SCALAR HOUR SCALAR

-----

DAY OF WEEK = WEEKDAY

1 .0000E+00 2 .0000E+00 3 .0000E+00 4 .0000E+00 5 .0000E+00 6  
.0000E+00 7 .0000E+00 8 .0000E+00  
9 .1000E+01 10 .1000E+01 11 .1000E+01 12 .1000E+01 13 .1000E+01 14  
.1000E+01 15 .1000E+01 16 .1000E+01

17 .0000E+00 18 .0000E+00 19 .0000E+00 20 .0000E+00 21 .0000E+00 22  
.0000E+00 23 .0000E+00 24 .0000E+00

DAY OF WEEK = SATURDAY

1 .0000E+00 2 .0000E+00 3 .0000E+00 4 .0000E+00 5 .0000E+00 6  
.0000E+00 7 .0000E+00 8 .0000E+00  
9 .0000E+00 10 .0000E+00 11 .0000E+00 12 .0000E+00 13 .0000E+00 14  
.0000E+00 15 .0000E+00 16 .0000E+00  
17 .0000E+00 18 .0000E+00 19 .0000E+00 20 .0000E+00 21 .0000E+00 22  
.0000E+00 23 .0000E+00 24 .0000E+00

DAY OF WEEK = SUNDAY

1 .0000E+00 2 .0000E+00 3 .0000E+00 4 .0000E+00 5 .0000E+00 6  
.0000E+00 7 .0000E+00 8 .0000E+00  
9 .0000E+00 10 .0000E+00 11 .0000E+00 12 .0000E+00 13 .0000E+00 14  
.0000E+00 15 .0000E+00 16 .0000E+00  
17 .0000E+00 18 .0000E+00 19 .0000E+00 20 .0000E+00 21 .0000E+00 22  
.0000E+00 23 .0000E+00 24 .0000E+00

\*\*\* AERMOD - VERSION 22112 \*\*\* C:\Users\Michael Tirohn\Desktop\HRAs\14252 Subarea 29  
AQIA\14252 Ops \*\*\* 03/24/23

\*\*\* AERMET - VERSION 16216 \*\*\*  
\*\*\*

\*\*\* 12:11:49

PAGE 144

\*\*\* MODELOPTs: RegDFAULT CONC ELEV URBAN ADJ\_U\*

\* SOURCE EMISSION RATE SCALARS WHICH VARY DIURNALLY AND BY DAY OF WEEK  
(HRDOW) \*

SOURCE ID = L0000044 ; SOURCE TYPE = VOLUME :  
HOUR SCALAR HOUR SCALAR HOUR SCALAR HOUR SCALAR HOUR SCALAR HOUR  
SCALAR HOUR SCALAR HOUR SCALAR

-----

DAY OF WEEK = WEEKDAY

1 .0000E+00 2 .0000E+00 3 .0000E+00 4 .0000E+00 5 .0000E+00 6  
.0000E+00 7 .0000E+00 8 .0000E+00  
9 .1000E+01 10 .1000E+01 11 .1000E+01 12 .1000E+01 13 .1000E+01 14  
.1000E+01 15 .1000E+01 16 .1000E+01  
17 .0000E+00 18 .0000E+00 19 .0000E+00 20 .0000E+00 21 .0000E+00 22  
.0000E+00 23 .0000E+00 24 .0000E+00

DAY OF WEEK = SATURDAY

1 .0000E+00 2 .0000E+00 3 .0000E+00 4 .0000E+00 5 .0000E+00 6  
.0000E+00 7 .0000E+00 8 .0000E+00  
9 .0000E+00 10 .0000E+00 11 .0000E+00 12 .0000E+00 13 .0000E+00 14  
.0000E+00 15 .0000E+00 16 .0000E+00  
17 .0000E+00 18 .0000E+00 19 .0000E+00 20 .0000E+00 21 .0000E+00 22  
.0000E+00 23 .0000E+00 24 .0000E+00

DAY OF WEEK = SUNDAY

1 .0000E+00 2 .0000E+00 3 .0000E+00 4 .0000E+00 5 .0000E+00 6  
.0000E+00 7 .0000E+00 8 .0000E+00  
9 .0000E+00 10 .0000E+00 11 .0000E+00 12 .0000E+00 13 .0000E+00 14  
.0000E+00 15 .0000E+00 16 .0000E+00  
17 .0000E+00 18 .0000E+00 19 .0000E+00 20 .0000E+00 21 .0000E+00 22  
.0000E+00 23 .0000E+00 24 .0000E+00

\*\*\* AERMOD - VERSION 22112 \*\*\* C:\Users\Michael Tirohn\Desktop\HRAs\14252 Subarea 29  
AQIA\14252 Ops \*\*\* 03/24/23

\*\*\* AERMET - VERSION 16216 \*\*\*  
\*\*\*

\*\*\* 12:11:49

PAGE 145

\*\*\* MODELOPTs: RegDFAULT CONC ELEV URBAN ADJ\_U\*

\* SOURCE EMISSION RATE SCALARS WHICH VARY DIURNALLY AND BY DAY OF WEEK  
(HRDOW) \*

SOURCE ID = L0000044 ; SOURCE TYPE = VOLUME :  
HOUR SCALAR HOUR SCALAR HOUR SCALAR HOUR SCALAR HOUR SCALAR HOUR

SCALAR HOUR SCALAR HOUR SCALAR

DAY OF WEEK = WEEKDAY

1 .0000E+00 2 .0000E+00 3 .0000E+00 4 .0000E+00 5 .0000E+00 6
.0000E+00 7 .0000E+00 8 .0000E+00
9 .1000E+01 10 .1000E+01 11 .1000E+01 12 .1000E+01 13 .1000E+01 14
.1000E+01 15 .1000E+01 16 .1000E+01
17 .0000E+00 18 .0000E+00 19 .0000E+00 20 .0000E+00 21 .0000E+00 22
.0000E+00 23 .0000E+00 24 .0000E+00

DAY OF WEEK = SATURDAY

1 .0000E+00 2 .0000E+00 3 .0000E+00 4 .0000E+00 5 .0000E+00 6
.0000E+00 7 .0000E+00 8 .0000E+00
9 .0000E+00 10 .0000E+00 11 .0000E+00 12 .0000E+00 13 .0000E+00 14
.0000E+00 15 .0000E+00 16 .0000E+00
17 .0000E+00 18 .0000E+00 19 .0000E+00 20 .0000E+00 21 .0000E+00 22
.0000E+00 23 .0000E+00 24 .0000E+00

DAY OF WEEK = SUNDAY

1 .0000E+00 2 .0000E+00 3 .0000E+00 4 .0000E+00 5 .0000E+00 6
.0000E+00 7 .0000E+00 8 .0000E+00
9 .0000E+00 10 .0000E+00 11 .0000E+00 12 .0000E+00 13 .0000E+00 14
.0000E+00 15 .0000E+00 16 .0000E+00
17 .0000E+00 18 .0000E+00 19 .0000E+00 20 .0000E+00 21 .0000E+00 22
.0000E+00 23 .0000E+00 24 .0000E+00

\*\*\* AERMOD - VERSION 22112 \*\*\* \*\*\* C:\Users\Michael Tirohn\Desktop\HRAs\14252 Subarea 29
AQIA\14252 Ops \*\*\* 03/24/23
\*\*\* AERMET - VERSION 16216 \*\*\*
\*\*\* 12:11:49

PAGE 146

\*\*\* MODELOPTs: RegDEFAULT CONC ELEV URBAN ADJ\_U\*

\* SOURCE EMISSION RATE SCALARS WHICH VARY DIURNALLY AND BY DAY OF WEEK
(HRDOW) \*

SOURCE ID = L0000046 ; SOURCE TYPE = VOLUME :
HOUR SCALAR HOUR SCALAR HOUR SCALAR HOUR SCALAR HOUR SCALAR HOUR
SCALAR HOUR SCALAR HOUR SCALAR

DAY OF WEEK = WEEKDAY

1 .0000E+00 2 .0000E+00 3 .0000E+00 4 .0000E+00 5 .0000E+00 6
.0000E+00 7 .0000E+00 8 .0000E+00
9 .1000E+01 10 .1000E+01 11 .1000E+01 12 .1000E+01 13 .1000E+01 14
.1000E+01 15 .1000E+01 16 .1000E+01
17 .0000E+00 18 .0000E+00 19 .0000E+00 20 .0000E+00 21 .0000E+00 22
.0000E+00 23 .0000E+00 24 .0000E+00

DAY OF WEEK = SATURDAY

1 .0000E+00 2 .0000E+00 3 .0000E+00 4 .0000E+00 5 .0000E+00 6
.0000E+00 7 .0000E+00 8 .0000E+00
9 .0000E+00 10 .0000E+00 11 .0000E+00 12 .0000E+00 13 .0000E+00 14
.0000E+00 15 .0000E+00 16 .0000E+00
17 .0000E+00 18 .0000E+00 19 .0000E+00 20 .0000E+00 21 .0000E+00 22
.0000E+00 23 .0000E+00 24 .0000E+00

DAY OF WEEK = SUNDAY

1 .0000E+00 2 .0000E+00 3 .0000E+00 4 .0000E+00 5 .0000E+00 6
.0000E+00 7 .0000E+00 8 .0000E+00
9 .0000E+00 10 .0000E+00 11 .0000E+00 12 .0000E+00 13 .0000E+00 14
.0000E+00 15 .0000E+00 16 .0000E+00
17 .0000E+00 18 .0000E+00 19 .0000E+00 20 .0000E+00 21 .0000E+00 22
.0000E+00 23 .0000E+00 24 .0000E+00

\*\*\* AERMOD - VERSION 22112 \*\*\* \*\*\* C:\Users\Michael Tirohn\Desktop\HRAs\14252 Subarea 29
AQIA\14252 Ops \*\*\* 03/24/23
\*\*\* AERMET - VERSION 16216 \*\*\*
\*\*\* 12:11:49

\*\*\* MODELOPTs: RegDFAULT CONC ELEV URBAN ADJ\_U\*

\* SOURCE EMISSION RATE SCALARS WHICH VARY DIURNALLY AND BY DAY OF WEEK (HRDOW) \*

SOURCE ID = L0000047 ; SOURCE TYPE = VOLUME :
HOURLY SCALAR HOURLY SCALAR HOURLY SCALAR HOURLY SCALAR HOURLY SCALAR
SCALAR HOUR SCALAR HOUR SCALAR

DAY OF WEEK = WEEKDAY

1 .0000E+00 2 .0000E+00 3 .0000E+00 4 .0000E+00 5 .0000E+00 6
.0000E+00 7 .0000E+00 8 .0000E+00
9 .1000E+01 10 .1000E+01 11 .1000E+01 12 .1000E+01 13 .1000E+01 14
.1000E+01 15 .1000E+01 16 .1000E+01
17 .0000E+00 18 .0000E+00 19 .0000E+00 20 .0000E+00 21 .0000E+00 22
.0000E+00 23 .0000E+00 24 .0000E+00

DAY OF WEEK = SATURDAY

1 .0000E+00 2 .0000E+00 3 .0000E+00 4 .0000E+00 5 .0000E+00 6
.0000E+00 7 .0000E+00 8 .0000E+00
9 .0000E+00 10 .0000E+00 11 .0000E+00 12 .0000E+00 13 .0000E+00 14
.0000E+00 15 .0000E+00 16 .0000E+00
17 .0000E+00 18 .0000E+00 19 .0000E+00 20 .0000E+00 21 .0000E+00 22
.0000E+00 23 .0000E+00 24 .0000E+00

DAY OF WEEK = SUNDAY

1 .0000E+00 2 .0000E+00 3 .0000E+00 4 .0000E+00 5 .0000E+00 6
.0000E+00 7 .0000E+00 8 .0000E+00
9 .0000E+00 10 .0000E+00 11 .0000E+00 12 .0000E+00 13 .0000E+00 14
.0000E+00 15 .0000E+00 16 .0000E+00
17 .0000E+00 18 .0000E+00 19 .0000E+00 20 .0000E+00 21 .0000E+00 22
.0000E+00 23 .0000E+00 24 .0000E+00

\*\*\* AERMOD - VERSION 22112 \*\*\* C:\Users\Michael Tirohn\Desktop\HRAs\14252 Subarea 29
AQIA\14252 Ops \*\*\* 03/24/23
\*\*\* AERMET - VERSION 16216 \*\*\*
\*\*\* 12:11:49

\*\*\* MODELOPTs: RegDFAULT CONC ELEV URBAN ADJ\_U\*

\* SOURCE EMISSION RATE SCALARS WHICH VARY DIURNALLY AND BY DAY OF WEEK (HRDOW) \*

SOURCE ID = L0000048 ; SOURCE TYPE = VOLUME :
HOURLY SCALAR HOURLY SCALAR HOURLY SCALAR HOURLY SCALAR HOURLY SCALAR
SCALAR HOUR SCALAR HOUR SCALAR

DAY OF WEEK = WEEKDAY

1 .0000E+00 2 .0000E+00 3 .0000E+00 4 .0000E+00 5 .0000E+00 6
.0000E+00 7 .0000E+00 8 .0000E+00
9 .1000E+01 10 .1000E+01 11 .1000E+01 12 .1000E+01 13 .1000E+01 14
.1000E+01 15 .1000E+01 16 .1000E+01
17 .0000E+00 18 .0000E+00 19 .0000E+00 20 .0000E+00 21 .0000E+00 22
.0000E+00 23 .0000E+00 24 .0000E+00

DAY OF WEEK = SATURDAY

1 .0000E+00 2 .0000E+00 3 .0000E+00 4 .0000E+00 5 .0000E+00 6
.0000E+00 7 .0000E+00 8 .0000E+00
9 .0000E+00 10 .0000E+00 11 .0000E+00 12 .0000E+00 13 .0000E+00 14
.0000E+00 15 .0000E+00 16 .0000E+00
17 .0000E+00 18 .0000E+00 19 .0000E+00 20 .0000E+00 21 .0000E+00 22
.0000E+00 23 .0000E+00 24 .0000E+00

DAY OF WEEK = SUNDAY

1 .0000E+00 2 .0000E+00 3 .0000E+00 4 .0000E+00 5 .0000E+00 6
.0000E+00 7 .0000E+00 8 .0000E+00
9 .0000E+00 10 .0000E+00 11 .0000E+00 12 .0000E+00 13 .0000E+00 14

.0000E+00 15 .0000E+00 16 .0000E+00  
17 .0000E+00 18 .0000E+00 19 .0000E+00 20 .0000E+00 21 .0000E+00 22  
.0000E+00 23 .0000E+00 24 .0000E+00  
\*\*\* AERMOD - VERSION 22112 \*\*\* \*\*\* C:\Users\Michael Tirohn\Desktop\HRAs\14252 Subarea 29  
AQIA\14252 Ops \*\*\* 03/24/23  
\*\*\* AERMET - VERSION 16216 \*\*\*  
\*\*\* 12:11:49

PAGE 149

\*\*\* MODELOPTs: RegDFAULT CONC ELEV URBAN ADJ\_U\*

\* SOURCE EMISSION RATE SCALARS WHICH VARY DIURNALLY AND BY DAY OF WEEK  
(HRDOW) \*

SOURCE ID = L0000049 ; SOURCE TYPE = VOLUME :

SCALAR	HOURL	SCALAR	HOURL	SCALAR	HOURL	SCALAR	HOURL	SCALAR	HOURL
--------	-------	--------	-------	--------	-------	--------	-------	--------	-------

DAY OF WEEK = WEEKDAY

1	.0000E+00	2	.0000E+00	3	.0000E+00	4	.0000E+00	5	.0000E+00	6
	.0000E+00	7	.0000E+00	8	.0000E+00					
9	.1000E+01	10	.1000E+01	11	.1000E+01	12	.1000E+01	13	.1000E+01	14
	.1000E+01	15	.1000E+01	16	.1000E+01					
17	.0000E+00	18	.0000E+00	19	.0000E+00	20	.0000E+00	21	.0000E+00	22
	.0000E+00	23	.0000E+00	24	.0000E+00					

DAY OF WEEK = SATURDAY

1	.0000E+00	2	.0000E+00	3	.0000E+00	4	.0000E+00	5	.0000E+00	6
	.0000E+00	7	.0000E+00	8	.0000E+00					
9	.0000E+00	10	.0000E+00	11	.0000E+00	12	.0000E+00	13	.0000E+00	14
	.0000E+00	15	.0000E+00	16	.0000E+00					
17	.0000E+00	18	.0000E+00	19	.0000E+00	20	.0000E+00	21	.0000E+00	22
	.0000E+00	23	.0000E+00	24	.0000E+00					

DAY OF WEEK = SUNDAY

1	.0000E+00	2	.0000E+00	3	.0000E+00	4	.0000E+00	5	.0000E+00	6
	.0000E+00	7	.0000E+00	8	.0000E+00					
9	.0000E+00	10	.0000E+00	11	.0000E+00	12	.0000E+00	13	.0000E+00	14
	.0000E+00	15	.0000E+00	16	.0000E+00					
17	.0000E+00	18	.0000E+00	19	.0000E+00	20	.0000E+00	21	.0000E+00	22
	.0000E+00	23	.0000E+00	24	.0000E+00					

\*\*\* AERMOD - VERSION 22112 \*\*\* \*\*\* C:\Users\Michael Tirohn\Desktop\HRAs\14252 Subarea 29  
AQIA\14252 Ops \*\*\* 03/24/23  
\*\*\* AERMET - VERSION 16216 \*\*\*  
\*\*\* 12:11:49

PAGE 150

\*\*\* MODELOPTs: RegDFAULT CONC ELEV URBAN ADJ\_U\*

\* SOURCE EMISSION RATE SCALARS WHICH VARY DIURNALLY AND BY DAY OF WEEK  
(HRDOW) \*

SOURCE ID = L0000050 ; SOURCE TYPE = VOLUME :

SCALAR	HOURL	SCALAR	HOURL	SCALAR	HOURL	SCALAR	HOURL	SCALAR	HOURL
--------	-------	--------	-------	--------	-------	--------	-------	--------	-------

DAY OF WEEK = WEEKDAY

1	.0000E+00	2	.0000E+00	3	.0000E+00	4	.0000E+00	5	.0000E+00	6
	.0000E+00	7	.0000E+00	8	.0000E+00					
9	.1000E+01	10	.1000E+01	11	.1000E+01	12	.1000E+01	13	.1000E+01	14
	.1000E+01	15	.1000E+01	16	.1000E+01					
17	.0000E+00	18	.0000E+00	19	.0000E+00	20	.0000E+00	21	.0000E+00	22
	.0000E+00	23	.0000E+00	24	.0000E+00					

DAY OF WEEK = SATURDAY

1	.0000E+00	2	.0000E+00	3	.0000E+00	4	.0000E+00	5	.0000E+00	6
	.0000E+00	7	.0000E+00	8	.0000E+00					



9 .0000E+00 10 .0000E+00 11 .0000E+00 12 .0000E+00 13 .0000E+00 14  
.0000E+00 15 .0000E+00 16 .0000E+00  
17 .0000E+00 18 .0000E+00 19 .0000E+00 20 .0000E+00 21 .0000E+00 22  
.0000E+00 23 .0000E+00 24 .0000E+00

DAY OF WEEK = SUNDAY

1 .0000E+00 2 .0000E+00 3 .0000E+00 4 .0000E+00 5 .0000E+00 6  
.0000E+00 7 .0000E+00 8 .0000E+00  
9 .0000E+00 10 .0000E+00 11 .0000E+00 12 .0000E+00 13 .0000E+00 14  
.0000E+00 15 .0000E+00 16 .0000E+00  
17 .0000E+00 18 .0000E+00 19 .0000E+00 20 .0000E+00 21 .0000E+00 22  
.0000E+00 23 .0000E+00 24 .0000E+00

\*\*\* AERMOD - VERSION 22112 \*\*\* \*\* C:\Users\Michael Tirohn\Desktop\HRAs\14252 Subarea 29  
AQIA\14252 Ops \*\*\* 03/24/23  
\*\*\* AERMET - VERSION 16216 \*\*\*  
\*\*\* \*\* 12:11:49

PAGE 151

\*\*\* MODELOPTs: RegDFAULT CONC ELEV URBAN ADJ\_U\*

\* SOURCE EMISSION RATE SCALARS WHICH VARY DIURNALLY AND BY DAY OF WEEK  
(HRDOW) \*

SOURCE ID = L0000051 ; SOURCE TYPE = VOLUME :  
HOUR SCALAR HOUR SCALAR HOUR SCALAR HOUR SCALAR HOUR SCALAR HOUR  
SCALAR HOUR SCALAR HOUR SCALAR

DAY OF WEEK = WEEKDAY

1 .0000E+00 2 .0000E+00 3 .0000E+00 4 .0000E+00 5 .0000E+00 6  
.0000E+00 7 .0000E+00 8 .0000E+00  
9 .1000E+01 10 .1000E+01 11 .1000E+01 12 .1000E+01 13 .1000E+01 14  
.1000E+01 15 .1000E+01 16 .1000E+01  
17 .0000E+00 18 .0000E+00 19 .0000E+00 20 .0000E+00 21 .0000E+00 22  
.0000E+00 23 .0000E+00 24 .0000E+00

DAY OF WEEK = SATURDAY

1 .0000E+00 2 .0000E+00 3 .0000E+00 4 .0000E+00 5 .0000E+00 6  
.0000E+00 7 .0000E+00 8 .0000E+00  
9 .0000E+00 10 .0000E+00 11 .0000E+00 12 .0000E+00 13 .0000E+00 14  
.0000E+00 15 .0000E+00 16 .0000E+00  
17 .0000E+00 18 .0000E+00 19 .0000E+00 20 .0000E+00 21 .0000E+00 22  
.0000E+00 23 .0000E+00 24 .0000E+00

DAY OF WEEK = SUNDAY

1 .0000E+00 2 .0000E+00 3 .0000E+00 4 .0000E+00 5 .0000E+00 6  
.0000E+00 7 .0000E+00 8 .0000E+00  
9 .0000E+00 10 .0000E+00 11 .0000E+00 12 .0000E+00 13 .0000E+00 14  
.0000E+00 15 .0000E+00 16 .0000E+00  
17 .0000E+00 18 .0000E+00 19 .0000E+00 20 .0000E+00 21 .0000E+00 22  
.0000E+00 23 .0000E+00 24 .0000E+00

\*\*\* AERMOD - VERSION 22112 \*\*\* \*\* C:\Users\Michael Tirohn\Desktop\HRAs\14252 Subarea 29  
AQIA\14252 Ops \*\*\* 03/24/23  
\*\*\* AERMET - VERSION 16216 \*\*\*  
\*\*\* \*\* 12:11:49

PAGE 152

\*\*\* MODELOPTs: RegDFAULT CONC ELEV URBAN ADJ\_U\*

\* SOURCE EMISSION RATE SCALARS WHICH VARY DIURNALLY AND BY DAY OF WEEK  
(HRDOW) \*

SOURCE ID = L0000052 ; SOURCE TYPE = VOLUME :  
HOUR SCALAR HOUR SCALAR HOUR SCALAR HOUR SCALAR HOUR SCALAR HOUR  
SCALAR HOUR SCALAR HOUR SCALAR

DAY OF WEEK = WEEKDAY

1 .0000E+00 2 .0000E+00 3 .0000E+00 4 .0000E+00 5 .0000E+00 6

.0000E+00 7 .0000E+00 8 .0000E+00  
9 .1000E+01 10 .1000E+01 11 .1000E+01 12 .1000E+01 13 .1000E+01 14  
.1000E+01 15 .1000E+01 16 .1000E+01  
17 .0000E+00 18 .0000E+00 19 .0000E+00 20 .0000E+00 21 .0000E+00 22  
.0000E+00 23 .0000E+00 24 .0000E+00

DAY OF WEEK = SATURDAY

1 .0000E+00 2 .0000E+00 3 .0000E+00 4 .0000E+00 5 .0000E+00 6  
.0000E+00 7 .0000E+00 8 .0000E+00  
9 .0000E+00 10 .0000E+00 11 .0000E+00 12 .0000E+00 13 .0000E+00 14  
.0000E+00 15 .0000E+00 16 .0000E+00  
17 .0000E+00 18 .0000E+00 19 .0000E+00 20 .0000E+00 21 .0000E+00 22  
.0000E+00 23 .0000E+00 24 .0000E+00

DAY OF WEEK = SUNDAY

1 .0000E+00 2 .0000E+00 3 .0000E+00 4 .0000E+00 5 .0000E+00 6  
.0000E+00 7 .0000E+00 8 .0000E+00  
9 .0000E+00 10 .0000E+00 11 .0000E+00 12 .0000E+00 13 .0000E+00 14  
.0000E+00 15 .0000E+00 16 .0000E+00  
17 .0000E+00 18 .0000E+00 19 .0000E+00 20 .0000E+00 21 .0000E+00 22  
.0000E+00 23 .0000E+00 24 .0000E+00

\*\*\* AERMOD - VERSION 22112 \*\*\* \*\* C:\Users\Michael Tirohn\Desktop\HRAs\14252 Subarea 29  
AQIA\14252 Ops \*\*\* 03/24/23  
\*\*\* AERMET - VERSION 16216 \*\*\*  
\*\*\* \*\* 12:11:49

PAGE 153

\*\*\* MODELOPTs: RegDEFAULT CONC ELEV URBAN ADJ\_U\*

\* SOURCE EMISSION RATE SCALARS WHICH VARY DIURNALLY AND BY DAY OF WEEK  
(HRDOW) \*

SOURCE ID = L0000053 ; SOURCE TYPE = VOLUME :  
HOUR SCALAR HOUR SCALAR HOUR SCALAR HOUR SCALAR HOUR SCALAR HOUR  
SCALAR HOUR SCALAR HOUR SCALAR

-----  
-----

DAY OF WEEK = WEEKDAY

1 .0000E+00 2 .0000E+00 3 .0000E+00 4 .0000E+00 5 .0000E+00 6  
.0000E+00 7 .0000E+00 8 .0000E+00  
9 .1000E+01 10 .1000E+01 11 .1000E+01 12 .1000E+01 13 .1000E+01 14  
.1000E+01 15 .1000E+01 16 .1000E+01  
17 .0000E+00 18 .0000E+00 19 .0000E+00 20 .0000E+00 21 .0000E+00 22  
.0000E+00 23 .0000E+00 24 .0000E+00

DAY OF WEEK = SATURDAY

1 .0000E+00 2 .0000E+00 3 .0000E+00 4 .0000E+00 5 .0000E+00 6  
.0000E+00 7 .0000E+00 8 .0000E+00  
9 .0000E+00 10 .0000E+00 11 .0000E+00 12 .0000E+00 13 .0000E+00 14  
.0000E+00 15 .0000E+00 16 .0000E+00  
17 .0000E+00 18 .0000E+00 19 .0000E+00 20 .0000E+00 21 .0000E+00 22  
.0000E+00 23 .0000E+00 24 .0000E+00

DAY OF WEEK = SUNDAY

1 .0000E+00 2 .0000E+00 3 .0000E+00 4 .0000E+00 5 .0000E+00 6  
.0000E+00 7 .0000E+00 8 .0000E+00  
9 .0000E+00 10 .0000E+00 11 .0000E+00 12 .0000E+00 13 .0000E+00 14  
.0000E+00 15 .0000E+00 16 .0000E+00  
17 .0000E+00 18 .0000E+00 19 .0000E+00 20 .0000E+00 21 .0000E+00 22  
.0000E+00 23 .0000E+00 24 .0000E+00

\*\*\* AERMOD - VERSION 22112 \*\*\* \*\* C:\Users\Michael Tirohn\Desktop\HRAs\14252 Subarea 29  
AQIA\14252 Ops \*\*\* 03/24/23  
\*\*\* AERMET - VERSION 16216 \*\*\*  
\*\*\* \*\* 12:11:49

PAGE 154

\*\*\* MODELOPTs: RegDEFAULT CONC ELEV URBAN ADJ\_U\*

\* SOURCE EMISSION RATE SCALARS WHICH VARY DIURNALLY AND BY DAY OF WEEK  
(HRDOW) \*

SOURCE ID = L0000054 ; SOURCE TYPE = VOLUME :  
HOUR SCALAR HOUR SCALAR HOUR SCALAR HOUR SCALAR HOUR SCALAR HOUR  
SCALAR HOUR SCALAR HOUR SCALAR

DAY OF WEEK = WEEKDAY

1 .0000E+00 2 .0000E+00 3 .0000E+00 4 .0000E+00 5 .0000E+00 6  
.0000E+00 7 .0000E+00 8 .0000E+00  
9 .1000E+01 10 .1000E+01 11 .1000E+01 12 .1000E+01 13 .1000E+01 14  
.1000E+01 15 .1000E+01 16 .1000E+01  
17 .0000E+00 18 .0000E+00 19 .0000E+00 20 .0000E+00 21 .0000E+00 22  
.0000E+00 23 .0000E+00 24 .0000E+00

DAY OF WEEK = SATURDAY

1 .0000E+00 2 .0000E+00 3 .0000E+00 4 .0000E+00 5 .0000E+00 6  
.0000E+00 7 .0000E+00 8 .0000E+00  
9 .0000E+00 10 .0000E+00 11 .0000E+00 12 .0000E+00 13 .0000E+00 14  
.0000E+00 15 .0000E+00 16 .0000E+00  
17 .0000E+00 18 .0000E+00 19 .0000E+00 20 .0000E+00 21 .0000E+00 22  
.0000E+00 23 .0000E+00 24 .0000E+00

DAY OF WEEK = SUNDAY

1 .0000E+00 2 .0000E+00 3 .0000E+00 4 .0000E+00 5 .0000E+00 6  
.0000E+00 7 .0000E+00 8 .0000E+00  
9 .0000E+00 10 .0000E+00 11 .0000E+00 12 .0000E+00 13 .0000E+00 14  
.0000E+00 15 .0000E+00 16 .0000E+00  
17 .0000E+00 18 .0000E+00 19 .0000E+00 20 .0000E+00 21 .0000E+00 22  
.0000E+00 23 .0000E+00 24 .0000E+00

\*\*\* AERMOD - VERSION 22112 \*\*\* \*\* C:\Users\Michael Tirohn\Desktop\HRAs\14252 Subarea 29  
AQIA\14252 Ops \*\*\* 03/24/23  
\*\*\* AERMET - VERSION 16216 \*\*\*  
\*\*\* 12:11:49

PAGE 155

\*\*\* MODELOPTs: RegDFAULT CONC ELEV URBAN ADJ\_U\*

\* SOURCE EMISSION RATE SCALARS WHICH VARY DIURNALLY AND BY DAY OF WEEK  
(HRDOW) \*

SOURCE ID = L0000055 ; SOURCE TYPE = VOLUME :  
HOUR SCALAR HOUR SCALAR HOUR SCALAR HOUR SCALAR HOUR SCALAR HOUR  
SCALAR HOUR SCALAR HOUR SCALAR

DAY OF WEEK = WEEKDAY

1 .0000E+00 2 .0000E+00 3 .0000E+00 4 .0000E+00 5 .0000E+00 6  
.0000E+00 7 .0000E+00 8 .0000E+00  
9 .1000E+01 10 .1000E+01 11 .1000E+01 12 .1000E+01 13 .1000E+01 14  
.1000E+01 15 .1000E+01 16 .1000E+01  
17 .0000E+00 18 .0000E+00 19 .0000E+00 20 .0000E+00 21 .0000E+00 22  
.0000E+00 23 .0000E+00 24 .0000E+00

DAY OF WEEK = SATURDAY

1 .0000E+00 2 .0000E+00 3 .0000E+00 4 .0000E+00 5 .0000E+00 6  
.0000E+00 7 .0000E+00 8 .0000E+00  
9 .0000E+00 10 .0000E+00 11 .0000E+00 12 .0000E+00 13 .0000E+00 14  
.0000E+00 15 .0000E+00 16 .0000E+00  
17 .0000E+00 18 .0000E+00 19 .0000E+00 20 .0000E+00 21 .0000E+00 22  
.0000E+00 23 .0000E+00 24 .0000E+00

DAY OF WEEK = SUNDAY

1 .0000E+00 2 .0000E+00 3 .0000E+00 4 .0000E+00 5 .0000E+00 6  
.0000E+00 7 .0000E+00 8 .0000E+00  
9 .0000E+00 10 .0000E+00 11 .0000E+00 12 .0000E+00 13 .0000E+00 14  
.0000E+00 15 .0000E+00 16 .0000E+00  
17 .0000E+00 18 .0000E+00 19 .0000E+00 20 .0000E+00 21 .0000E+00 22  
.0000E+00 23 .0000E+00 24 .0000E+00

\*\*\* AERMOD - VERSION 22112 \*\*\* \*\* C:\Users\Michael Tirohn\Desktop\HRAs\14252 Subarea 29  
AQIA\14252 Ops \*\*\* 03/24/23

PAGE 156

\*\*\* MODELOPTs: RegDEFAULT CONC ELEV URBAN ADJ\_U\*

\* SOURCE EMISSION RATE SCALARS WHICH VARY DIURNALLY AND BY DAY OF WEEK (HRDOW) \*

SOURCE ID = L0000056 ; SOURCE TYPE = VOLUME :  
HOUR SCALAR HOUR SCALAR HOUR SCALAR HOUR SCALAR HOUR SCALAR HOUR  
SCALAR HOUR SCALAR HOUR SCALAR

DAY OF WEEK = WEEKDAY

1 .0000E+00 2 .0000E+00 3 .0000E+00 4 .0000E+00 5 .0000E+00 6  
.0000E+00 7 .0000E+00 8 .0000E+00  
9 .1000E+01 10 .1000E+01 11 .1000E+01 12 .1000E+01 13 .1000E+01 14  
.1000E+01 15 .1000E+01 16 .1000E+01  
17 .0000E+00 18 .0000E+00 19 .0000E+00 20 .0000E+00 21 .0000E+00 22  
.0000E+00 23 .0000E+00 24 .0000E+00

DAY OF WEEK = SATURDAY

1 .0000E+00 2 .0000E+00 3 .0000E+00 4 .0000E+00 5 .0000E+00 6  
.0000E+00 7 .0000E+00 8 .0000E+00  
9 .0000E+00 10 .0000E+00 11 .0000E+00 12 .0000E+00 13 .0000E+00 14  
.0000E+00 15 .0000E+00 16 .0000E+00  
17 .0000E+00 18 .0000E+00 19 .0000E+00 20 .0000E+00 21 .0000E+00 22  
.0000E+00 23 .0000E+00 24 .0000E+00

DAY OF WEEK = SUNDAY

1 .0000E+00 2 .0000E+00 3 .0000E+00 4 .0000E+00 5 .0000E+00 6  
.0000E+00 7 .0000E+00 8 .0000E+00  
9 .0000E+00 10 .0000E+00 11 .0000E+00 12 .0000E+00 13 .0000E+00 14  
.0000E+00 15 .0000E+00 16 .0000E+00  
17 .0000E+00 18 .0000E+00 19 .0000E+00 20 .0000E+00 21 .0000E+00 22  
.0000E+00 23 .0000E+00 24 .0000E+00

\*\*\* AERMOD - VERSION 22112 \*\*\* C:\Users\Michael Tirohn\Desktop\HRAs\14252 Subarea 29  
AQIA\14252 Ops \*\*\* 03/24/23  
\*\*\* AERMET - VERSION 16216 \*\*\*  
\*\*\* 12:11:49

PAGE 157

\*\*\* MODELOPTs: RegDEFAULT CONC ELEV URBAN ADJ\_U\*

\* SOURCE EMISSION RATE SCALARS WHICH VARY DIURNALLY AND BY DAY OF WEEK (HRDOW) \*

SOURCE ID = L0000057 ; SOURCE TYPE = VOLUME :  
HOUR SCALAR HOUR SCALAR HOUR SCALAR HOUR SCALAR HOUR SCALAR HOUR  
SCALAR HOUR SCALAR HOUR SCALAR

DAY OF WEEK = WEEKDAY

1 .0000E+00 2 .0000E+00 3 .0000E+00 4 .0000E+00 5 .0000E+00 6  
.0000E+00 7 .0000E+00 8 .0000E+00  
9 .1000E+01 10 .1000E+01 11 .1000E+01 12 .1000E+01 13 .1000E+01 14  
.1000E+01 15 .1000E+01 16 .1000E+01  
17 .0000E+00 18 .0000E+00 19 .0000E+00 20 .0000E+00 21 .0000E+00 22  
.0000E+00 23 .0000E+00 24 .0000E+00

DAY OF WEEK = SATURDAY

1 .0000E+00 2 .0000E+00 3 .0000E+00 4 .0000E+00 5 .0000E+00 6  
.0000E+00 7 .0000E+00 8 .0000E+00  
9 .0000E+00 10 .0000E+00 11 .0000E+00 12 .0000E+00 13 .0000E+00 14  
.0000E+00 15 .0000E+00 16 .0000E+00  
17 .0000E+00 18 .0000E+00 19 .0000E+00 20 .0000E+00 21 .0000E+00 22  
.0000E+00 23 .0000E+00 24 .0000E+00

DAY OF WEEK = SUNDAY

1 .0000E+00 2 .0000E+00 3 .0000E+00 4 .0000E+00 5 .0000E+00 6  
.0000E+00 7 .0000E+00 8 .0000E+00  
9 .0000E+00 10 .0000E+00 11 .0000E+00 12 .0000E+00 13 .0000E+00 14  
.0000E+00 15 .0000E+00 16 .0000E+00  
17 .0000E+00 18 .0000E+00 19 .0000E+00 20 .0000E+00 21 .0000E+00 22  
.0000E+00 23 .0000E+00 24 .0000E+00

\*\*\* AERMOD - VERSION 22112 \*\*\* \*\*\* C:\Users\Michael Tirohn\Desktop\HRAs\14252 Subarea 29  
AQIA\14252 Ops \*\*\* 03/24/23  
\*\*\* AERMET - VERSION 16216 \*\*\*  
\*\*\* 12:11:49

PAGE 158

\*\*\* MODELOPTs: RegDFAULT CONC ELEV URBAN ADJ\_U\*

\* SOURCE EMISSION RATE SCALARS WHICH VARY DIURNALLY AND BY DAY OF WEEK  
(HRDOW) \*

SOURCE ID = L0000058 ; SOURCE TYPE = VOLUME :  
HOUR SCALAR HOUR SCALAR HOUR SCALAR HOUR SCALAR HOUR SCALAR HOUR  
SCALAR HOUR SCALAR HOUR SCALAR

DAY OF WEEK = WEEKDAY

1 .0000E+00 2 .0000E+00 3 .0000E+00 4 .0000E+00 5 .0000E+00 6  
.0000E+00 7 .0000E+00 8 .0000E+00  
9 .1000E+01 10 .1000E+01 11 .1000E+01 12 .1000E+01 13 .1000E+01 14  
.1000E+01 15 .1000E+01 16 .1000E+01  
17 .0000E+00 18 .0000E+00 19 .0000E+00 20 .0000E+00 21 .0000E+00 22  
.0000E+00 23 .0000E+00 24 .0000E+00

DAY OF WEEK = SATURDAY

1 .0000E+00 2 .0000E+00 3 .0000E+00 4 .0000E+00 5 .0000E+00 6  
.0000E+00 7 .0000E+00 8 .0000E+00  
9 .0000E+00 10 .0000E+00 11 .0000E+00 12 .0000E+00 13 .0000E+00 14  
.0000E+00 15 .0000E+00 16 .0000E+00  
17 .0000E+00 18 .0000E+00 19 .0000E+00 20 .0000E+00 21 .0000E+00 22  
.0000E+00 23 .0000E+00 24 .0000E+00

DAY OF WEEK = SUNDAY

1 .0000E+00 2 .0000E+00 3 .0000E+00 4 .0000E+00 5 .0000E+00 6  
.0000E+00 7 .0000E+00 8 .0000E+00  
9 .0000E+00 10 .0000E+00 11 .0000E+00 12 .0000E+00 13 .0000E+00 14  
.0000E+00 15 .0000E+00 16 .0000E+00  
17 .0000E+00 18 .0000E+00 19 .0000E+00 20 .0000E+00 21 .0000E+00 22  
.0000E+00 23 .0000E+00 24 .0000E+00

\*\*\* AERMOD - VERSION 22112 \*\*\* \*\*\* C:\Users\Michael Tirohn\Desktop\HRAs\14252 Subarea 29  
AQIA\14252 Ops \*\*\* 03/24/23  
\*\*\* AERMET - VERSION 16216 \*\*\*  
\*\*\* 12:11:49

PAGE 159

\*\*\* MODELOPTs: RegDFAULT CONC ELEV URBAN ADJ\_U\*

\* SOURCE EMISSION RATE SCALARS WHICH VARY DIURNALLY AND BY DAY OF WEEK  
(HRDOW) \*

SOURCE ID = L0000059 ; SOURCE TYPE = VOLUME :  
HOUR SCALAR HOUR SCALAR HOUR SCALAR HOUR SCALAR HOUR SCALAR HOUR  
SCALAR HOUR SCALAR HOUR SCALAR

DAY OF WEEK = WEEKDAY

1 .0000E+00 2 .0000E+00 3 .0000E+00 4 .0000E+00 5 .0000E+00 6  
.0000E+00 7 .0000E+00 8 .0000E+00  
9 .1000E+01 10 .1000E+01 11 .1000E+01 12 .1000E+01 13 .1000E+01 14  
.1000E+01 15 .1000E+01 16 .1000E+01  
17 .0000E+00 18 .0000E+00 19 .0000E+00 20 .0000E+00 21 .0000E+00 22  
.0000E+00 23 .0000E+00 24 .0000E+00

DAY OF WEEK = SATURDAY

1 .0000E+00 2 .0000E+00 3 .0000E+00 4 .0000E+00 5 .0000E+00 6
.0000E+00 7 .0000E+00 8 .0000E+00
9 .0000E+00 10 .0000E+00 11 .0000E+00 12 .0000E+00 13 .0000E+00 14
.0000E+00 15 .0000E+00 16 .0000E+00
17 .0000E+00 18 .0000E+00 19 .0000E+00 20 .0000E+00 21 .0000E+00 22
.0000E+00 23 .0000E+00 24 .0000E+00

DAY OF WEEK = SUNDAY

1 .0000E+00 2 .0000E+00 3 .0000E+00 4 .0000E+00 5 .0000E+00 6
.0000E+00 7 .0000E+00 8 .0000E+00
9 .0000E+00 10 .0000E+00 11 .0000E+00 12 .0000E+00 13 .0000E+00 14
.0000E+00 15 .0000E+00 16 .0000E+00
17 .0000E+00 18 .0000E+00 19 .0000E+00 20 .0000E+00 21 .0000E+00 22
.0000E+00 23 .0000E+00 24 .0000E+00

\*\*\* AERMOD - VERSION 22112 \*\*\* C:\Users\Michael Tirohn\Desktop\HRAs\14252 Subarea 29
AQIA\14252 Ops \*\*\* 03/24/23
\*\*\* AERMET - VERSION 16216 \*\*\*
\*\*\* 12:11:49

PAGE 160

\*\*\* MODELOPTs: RegDFAULT CONC ELEV URBAN ADJ\_U\*

\* SOURCE EMISSION RATE SCALARS WHICH VARY DIURNALLY AND BY DAY OF WEEK
(HRDOW) \*

SOURCE ID = L0000060 ; SOURCE TYPE = VOLUME :
HOUR SCALAR HOUR SCALAR HOUR SCALAR HOUR SCALAR HOUR SCALAR HOUR
SCALAR HOUR SCALAR HOUR SCALAR

DAY OF WEEK = WEEKDAY

1 .0000E+00 2 .0000E+00 3 .0000E+00 4 .0000E+00 5 .0000E+00 6
.0000E+00 7 .0000E+00 8 .0000E+00
9 .1000E+01 10 .1000E+01 11 .1000E+01 12 .1000E+01 13 .1000E+01 14
.1000E+01 15 .1000E+01 16 .1000E+01
17 .0000E+00 18 .0000E+00 19 .0000E+00 20 .0000E+00 21 .0000E+00 22
.0000E+00 23 .0000E+00 24 .0000E+00

DAY OF WEEK = SATURDAY

1 .0000E+00 2 .0000E+00 3 .0000E+00 4 .0000E+00 5 .0000E+00 6
.0000E+00 7 .0000E+00 8 .0000E+00
9 .0000E+00 10 .0000E+00 11 .0000E+00 12 .0000E+00 13 .0000E+00 14
.0000E+00 15 .0000E+00 16 .0000E+00
17 .0000E+00 18 .0000E+00 19 .0000E+00 20 .0000E+00 21 .0000E+00 22
.0000E+00 23 .0000E+00 24 .0000E+00

DAY OF WEEK = SUNDAY

1 .0000E+00 2 .0000E+00 3 .0000E+00 4 .0000E+00 5 .0000E+00 6
.0000E+00 7 .0000E+00 8 .0000E+00
9 .0000E+00 10 .0000E+00 11 .0000E+00 12 .0000E+00 13 .0000E+00 14
.0000E+00 15 .0000E+00 16 .0000E+00
17 .0000E+00 18 .0000E+00 19 .0000E+00 20 .0000E+00 21 .0000E+00 22
.0000E+00 23 .0000E+00 24 .0000E+00

\*\*\* AERMOD - VERSION 22112 \*\*\* C:\Users\Michael Tirohn\Desktop\HRAs\14252 Subarea 29
AQIA\14252 Ops \*\*\* 03/24/23
\*\*\* AERMET - VERSION 16216 \*\*\*
\*\*\* 12:11:49

PAGE 161

\*\*\* MODELOPTs: RegDFAULT CONC ELEV URBAN ADJ\_U\*

\* SOURCE EMISSION RATE SCALARS WHICH VARY DIURNALLY AND BY DAY OF WEEK
(HRDOW) \*

SOURCE ID = L0000061 ; SOURCE TYPE = VOLUME :
HOUR SCALAR HOUR SCALAR HOUR SCALAR HOUR SCALAR HOUR SCALAR HOUR
SCALAR HOUR SCALAR HOUR SCALAR

DAY OF WEEK = WEEKDAY

1 .0000E+00 2 .0000E+00 3 .0000E+00 4 .0000E+00 5 .0000E+00 6
.0000E+00 7 .0000E+00 8 .0000E+00
9 .1000E+01 10 .1000E+01 11 .1000E+01 12 .1000E+01 13 .1000E+01 14
.1000E+01 15 .1000E+01 16 .1000E+01
17 .0000E+00 18 .0000E+00 19 .0000E+00 20 .0000E+00 21 .0000E+00 22
.0000E+00 23 .0000E+00 24 .0000E+00

DAY OF WEEK = SATURDAY

1 .0000E+00 2 .0000E+00 3 .0000E+00 4 .0000E+00 5 .0000E+00 6
.0000E+00 7 .0000E+00 8 .0000E+00
9 .0000E+00 10 .0000E+00 11 .0000E+00 12 .0000E+00 13 .0000E+00 14
.0000E+00 15 .0000E+00 16 .0000E+00
17 .0000E+00 18 .0000E+00 19 .0000E+00 20 .0000E+00 21 .0000E+00 22
.0000E+00 23 .0000E+00 24 .0000E+00

DAY OF WEEK = SUNDAY

1 .0000E+00 2 .0000E+00 3 .0000E+00 4 .0000E+00 5 .0000E+00 6
.0000E+00 7 .0000E+00 8 .0000E+00
9 .0000E+00 10 .0000E+00 11 .0000E+00 12 .0000E+00 13 .0000E+00 14
.0000E+00 15 .0000E+00 16 .0000E+00
17 .0000E+00 18 .0000E+00 19 .0000E+00 20 .0000E+00 21 .0000E+00 22
.0000E+00 23 .0000E+00 24 .0000E+00

\*\*\* AERMOD - VERSION 22112 \*\*\* \*\* C:\Users\Michael Tirohn\Desktop\HRAs\14252 Subarea 29
AQIA\14252 Ops \*\*\* 03/24/23
\*\*\* AERMET - VERSION 16216 \*\*\*
\*\*\* 12:11:49

PAGE 162

\*\*\* MODELOPTs: RegDEFAULT CONC ELEV URBAN ADJ\_U\*

\* SOURCE EMISSION RATE SCALARS WHICH VARY DIURNALLY AND BY DAY OF WEEK
(HRDOW) \*

SOURCE ID = L0000062 ; SOURCE TYPE = VOLUME :
HOUR SCALAR HOUR SCALAR HOUR SCALAR HOUR SCALAR HOUR SCALAR HOUR
SCALAR HOUR SCALAR HOUR SCALAR

DAY OF WEEK = WEEKDAY

1 .0000E+00 2 .0000E+00 3 .0000E+00 4 .0000E+00 5 .0000E+00 6
.0000E+00 7 .0000E+00 8 .0000E+00
9 .1000E+01 10 .1000E+01 11 .1000E+01 12 .1000E+01 13 .1000E+01 14
.1000E+01 15 .1000E+01 16 .1000E+01
17 .0000E+00 18 .0000E+00 19 .0000E+00 20 .0000E+00 21 .0000E+00 22
.0000E+00 23 .0000E+00 24 .0000E+00

DAY OF WEEK = SATURDAY

1 .0000E+00 2 .0000E+00 3 .0000E+00 4 .0000E+00 5 .0000E+00 6
.0000E+00 7 .0000E+00 8 .0000E+00
9 .0000E+00 10 .0000E+00 11 .0000E+00 12 .0000E+00 13 .0000E+00 14
.0000E+00 15 .0000E+00 16 .0000E+00
17 .0000E+00 18 .0000E+00 19 .0000E+00 20 .0000E+00 21 .0000E+00 22
.0000E+00 23 .0000E+00 24 .0000E+00

DAY OF WEEK = SUNDAY

1 .0000E+00 2 .0000E+00 3 .0000E+00 4 .0000E+00 5 .0000E+00 6
.0000E+00 7 .0000E+00 8 .0000E+00
9 .0000E+00 10 .0000E+00 11 .0000E+00 12 .0000E+00 13 .0000E+00 14
.0000E+00 15 .0000E+00 16 .0000E+00
17 .0000E+00 18 .0000E+00 19 .0000E+00 20 .0000E+00 21 .0000E+00 22
.0000E+00 23 .0000E+00 24 .0000E+00

\*\*\* AERMOD - VERSION 22112 \*\*\* \*\* C:\Users\Michael Tirohn\Desktop\HRAs\14252 Subarea 29
AQIA\14252 Ops \*\*\* 03/24/23
\*\*\* AERMET - VERSION 16216 \*\*\*
\*\*\* 12:11:49

PAGE 163

\*\*\* MODELOPTs: RegDEFAULT CONC ELEV URBAN ADJ\_U\*

\* SOURCE EMISSION RATE SCALARS WHICH VARY DIURNALLY AND BY DAY OF WEEK (HRDOW) \*

SOURCE ID = L0000063 ; SOURCE TYPE = VOLUME :  
 HOUR SCALAR HOUR SCALAR HOUR SCALAR HOUR SCALAR HOUR SCALAR HOUR  
 SCALAR HOUR SCALAR HOUR SCALAR

DAY OF WEEK = WEEKDAY

1 .0000E+00 2 .0000E+00 3 .0000E+00 4 .0000E+00 5 .0000E+00 6  
 .0000E+00 7 .0000E+00 8 .0000E+00  
 9 .1000E+01 10 .1000E+01 11 .1000E+01 12 .1000E+01 13 .1000E+01 14  
 .1000E+01 15 .1000E+01 16 .1000E+01  
 17 .0000E+00 18 .0000E+00 19 .0000E+00 20 .0000E+00 21 .0000E+00 22  
 .0000E+00 23 .0000E+00 24 .0000E+00

DAY OF WEEK = SATURDAY

1 .0000E+00 2 .0000E+00 3 .0000E+00 4 .0000E+00 5 .0000E+00 6  
 .0000E+00 7 .0000E+00 8 .0000E+00  
 9 .0000E+00 10 .0000E+00 11 .0000E+00 12 .0000E+00 13 .0000E+00 14  
 .0000E+00 15 .0000E+00 16 .0000E+00  
 17 .0000E+00 18 .0000E+00 19 .0000E+00 20 .0000E+00 21 .0000E+00 22  
 .0000E+00 23 .0000E+00 24 .0000E+00

DAY OF WEEK = SUNDAY

1 .0000E+00 2 .0000E+00 3 .0000E+00 4 .0000E+00 5 .0000E+00 6  
 .0000E+00 7 .0000E+00 8 .0000E+00  
 9 .0000E+00 10 .0000E+00 11 .0000E+00 12 .0000E+00 13 .0000E+00 14  
 .0000E+00 15 .0000E+00 16 .0000E+00  
 17 .0000E+00 18 .0000E+00 19 .0000E+00 20 .0000E+00 21 .0000E+00 22  
 .0000E+00 23 .0000E+00 24 .0000E+00

\*\*\* AERMOD - VERSION 22112 \*\*\* C:\Users\Michael Tirohn\Desktop\HRAs\14252 Subarea 29

AQIA\14252 Ops \*\*\* 03/24/23

\*\*\* AERMET - VERSION 16216 \*\*\*

\*\*\*

\*\*\*

12:11:49

PAGE 164

\*\*\* MODELOPTs: RegDFAULT CONC ELEV URBAN ADJ\_U\*

\* SOURCE EMISSION RATE SCALARS WHICH VARY DIURNALLY AND BY DAY OF WEEK (HRDOW) \*

SOURCE ID = L0000064 ; SOURCE TYPE = VOLUME :  
 HOUR SCALAR HOUR SCALAR HOUR SCALAR HOUR SCALAR HOUR SCALAR HOUR  
 SCALAR HOUR SCALAR HOUR SCALAR

DAY OF WEEK = WEEKDAY

1 .0000E+00 2 .0000E+00 3 .0000E+00 4 .0000E+00 5 .0000E+00 6  
 .0000E+00 7 .0000E+00 8 .0000E+00  
 9 .1000E+01 10 .1000E+01 11 .1000E+01 12 .1000E+01 13 .1000E+01 14  
 .1000E+01 15 .1000E+01 16 .1000E+01  
 17 .0000E+00 18 .0000E+00 19 .0000E+00 20 .0000E+00 21 .0000E+00 22  
 .0000E+00 23 .0000E+00 24 .0000E+00

DAY OF WEEK = SATURDAY

1 .0000E+00 2 .0000E+00 3 .0000E+00 4 .0000E+00 5 .0000E+00 6  
 .0000E+00 7 .0000E+00 8 .0000E+00  
 9 .0000E+00 10 .0000E+00 11 .0000E+00 12 .0000E+00 13 .0000E+00 14  
 .0000E+00 15 .0000E+00 16 .0000E+00  
 17 .0000E+00 18 .0000E+00 19 .0000E+00 20 .0000E+00 21 .0000E+00 22  
 .0000E+00 23 .0000E+00 24 .0000E+00

DAY OF WEEK = SUNDAY

1 .0000E+00 2 .0000E+00 3 .0000E+00 4 .0000E+00 5 .0000E+00 6  
 .0000E+00 7 .0000E+00 8 .0000E+00  
 9 .0000E+00 10 .0000E+00 11 .0000E+00 12 .0000E+00 13 .0000E+00 14  
 .0000E+00 15 .0000E+00 16 .0000E+00  
 17 .0000E+00 18 .0000E+00 19 .0000E+00 20 .0000E+00 21 .0000E+00 22  
 .0000E+00



.0000E+00 23 .0000E+00 24 .0000E+00  
\*\*\* AERMOD - VERSION 22112 \*\*\* C:\Users\Michael Tirohn\Desktop\HRAs\14252 Subarea 29  
AQIA\14252 Ops \*\*\* 03/24/23  
\*\*\* AERMET - VERSION 16216 \*\*\*  
\*\*\* 12:11:49

PAGE 165

\*\*\* MODELOPTs: RegDFAULT CONC ELEV URBAN ADJ\_U\*

\* SOURCE EMISSION RATE SCALARS WHICH VARY DIURNALLY AND BY DAY OF WEEK  
(HRDOW) \*

SOURCE ID = L0000065 ; SOURCE TYPE = VOLUME :  
HOUR SCALAR HOUR SCALAR HOUR SCALAR HOUR SCALAR HOUR SCALAR HOUR  
SCALAR HOUR SCALAR HOUR SCALAR

DAY OF WEEK = WEEKDAY

1 .0000E+00 2 .0000E+00 3 .0000E+00 4 .0000E+00 5 .0000E+00 6  
.0000E+00 7 .0000E+00 8 .0000E+00  
9 .1000E+01 10 .1000E+01 11 .1000E+01 12 .1000E+01 13 .1000E+01 14  
.1000E+01 15 .1000E+01 16 .1000E+01  
17 .0000E+00 18 .0000E+00 19 .0000E+00 20 .0000E+00 21 .0000E+00 22  
.0000E+00 23 .0000E+00 24 .0000E+00

DAY OF WEEK = SATURDAY

1 .0000E+00 2 .0000E+00 3 .0000E+00 4 .0000E+00 5 .0000E+00 6  
.0000E+00 7 .0000E+00 8 .0000E+00  
9 .0000E+00 10 .0000E+00 11 .0000E+00 12 .0000E+00 13 .0000E+00 14  
.0000E+00 15 .0000E+00 16 .0000E+00  
17 .0000E+00 18 .0000E+00 19 .0000E+00 20 .0000E+00 21 .0000E+00 22  
.0000E+00 23 .0000E+00 24 .0000E+00

DAY OF WEEK = SUNDAY

1 .0000E+00 2 .0000E+00 3 .0000E+00 4 .0000E+00 5 .0000E+00 6  
.0000E+00 7 .0000E+00 8 .0000E+00  
9 .0000E+00 10 .0000E+00 11 .0000E+00 12 .0000E+00 13 .0000E+00 14  
.0000E+00 15 .0000E+00 16 .0000E+00  
17 .0000E+00 18 .0000E+00 19 .0000E+00 20 .0000E+00 21 .0000E+00 22  
.0000E+00 23 .0000E+00 24 .0000E+00

\*\*\* AERMOD - VERSION 22112 \*\*\* C:\Users\Michael Tirohn\Desktop\HRAs\14252 Subarea 29  
AQIA\14252 Ops \*\*\* 03/24/23  
\*\*\* AERMET - VERSION 16216 \*\*\*  
\*\*\* 12:11:49

PAGE 166

\*\*\* MODELOPTs: RegDFAULT CONC ELEV URBAN ADJ\_U\*

\* SOURCE EMISSION RATE SCALARS WHICH VARY DIURNALLY AND BY DAY OF WEEK  
(HRDOW) \*

SOURCE ID = L0000066 ; SOURCE TYPE = VOLUME :  
HOUR SCALAR HOUR SCALAR HOUR SCALAR HOUR SCALAR HOUR SCALAR HOUR  
SCALAR HOUR SCALAR HOUR SCALAR

DAY OF WEEK = WEEKDAY

1 .0000E+00 2 .0000E+00 3 .0000E+00 4 .0000E+00 5 .0000E+00 6  
.0000E+00 7 .0000E+00 8 .0000E+00  
9 .1000E+01 10 .1000E+01 11 .1000E+01 12 .1000E+01 13 .1000E+01 14  
.1000E+01 15 .1000E+01 16 .1000E+01  
17 .0000E+00 18 .0000E+00 19 .0000E+00 20 .0000E+00 21 .0000E+00 22  
.0000E+00 23 .0000E+00 24 .0000E+00

DAY OF WEEK = SATURDAY

1 .0000E+00 2 .0000E+00 3 .0000E+00 4 .0000E+00 5 .0000E+00 6  
.0000E+00 7 .0000E+00 8 .0000E+00  
9 .0000E+00 10 .0000E+00 11 .0000E+00 12 .0000E+00 13 .0000E+00 14  
.0000E+00 15 .0000E+00 16 .0000E+00

17 .0000E+00 18 .0000E+00 19 .0000E+00 20 .0000E+00 21 .0000E+00 22  
.0000E+00 23 .0000E+00 24 .0000E+00

DAY OF WEEK = SUNDAY

1 .0000E+00 2 .0000E+00 3 .0000E+00 4 .0000E+00 5 .0000E+00 6  
.0000E+00 7 .0000E+00 8 .0000E+00  
9 .0000E+00 10 .0000E+00 11 .0000E+00 12 .0000E+00 13 .0000E+00 14  
.0000E+00 15 .0000E+00 16 .0000E+00  
17 .0000E+00 18 .0000E+00 19 .0000E+00 20 .0000E+00 21 .0000E+00 22  
.0000E+00 23 .0000E+00 24 .0000E+00

\*\*\* AERMOD - VERSION 22112 \*\*\* C:\Users\Michael Tirohn\Desktop\HRAs\14252 Subarea 29  
AQIA\14252 Ops \*\*\* 03/24/23

\*\*\* AERMET - VERSION 16216 \*\*\*

\*\*\* 12:11:49

PAGE 167

\*\*\* MODELOPTs: RegDFAULT CONC ELEV URBAN ADJ\_U\*

\* SOURCE EMISSION RATE SCALARS WHICH VARY DIURNALLY AND BY DAY OF WEEK  
(HRDOW) \*

SOURCE ID = L0000067 ; SOURCE TYPE = VOLUME :  
HOUR SCALAR HOUR SCALAR HOUR SCALAR HOUR SCALAR HOUR SCALAR HOUR  
SCALAR HOUR SCALAR HOUR SCALAR

DAY OF WEEK = WEEKDAY

1 .0000E+00 2 .0000E+00 3 .0000E+00 4 .0000E+00 5 .0000E+00 6  
.0000E+00 7 .0000E+00 8 .0000E+00  
9 .1000E+01 10 .1000E+01 11 .1000E+01 12 .1000E+01 13 .1000E+01 14  
.1000E+01 15 .1000E+01 16 .1000E+01  
17 .0000E+00 18 .0000E+00 19 .0000E+00 20 .0000E+00 21 .0000E+00 22  
.0000E+00 23 .0000E+00 24 .0000E+00

DAY OF WEEK = SATURDAY

1 .0000E+00 2 .0000E+00 3 .0000E+00 4 .0000E+00 5 .0000E+00 6  
.0000E+00 7 .0000E+00 8 .0000E+00  
9 .0000E+00 10 .0000E+00 11 .0000E+00 12 .0000E+00 13 .0000E+00 14  
.0000E+00 15 .0000E+00 16 .0000E+00  
17 .0000E+00 18 .0000E+00 19 .0000E+00 20 .0000E+00 21 .0000E+00 22  
.0000E+00 23 .0000E+00 24 .0000E+00

DAY OF WEEK = SUNDAY

1 .0000E+00 2 .0000E+00 3 .0000E+00 4 .0000E+00 5 .0000E+00 6  
.0000E+00 7 .0000E+00 8 .0000E+00  
9 .0000E+00 10 .0000E+00 11 .0000E+00 12 .0000E+00 13 .0000E+00 14  
.0000E+00 15 .0000E+00 16 .0000E+00  
17 .0000E+00 18 .0000E+00 19 .0000E+00 20 .0000E+00 21 .0000E+00 22  
.0000E+00 23 .0000E+00 24 .0000E+00

\*\*\* AERMOD - VERSION 22112 \*\*\* C:\Users\Michael Tirohn\Desktop\HRAs\14252 Subarea 29  
AQIA\14252 Ops \*\*\* 03/24/23

\*\*\* AERMET - VERSION 16216 \*\*\*

\*\*\* 12:11:49

PAGE 168

\*\*\* MODELOPTs: RegDFAULT CONC ELEV URBAN ADJ\_U\*

\* SOURCE EMISSION RATE SCALARS WHICH VARY DIURNALLY AND BY DAY OF WEEK  
(HRDOW) \*

SOURCE ID = L0000068 ; SOURCE TYPE = VOLUME :  
HOUR SCALAR HOUR SCALAR HOUR SCALAR HOUR SCALAR HOUR SCALAR HOUR  
SCALAR HOUR SCALAR HOUR SCALAR

DAY OF WEEK = WEEKDAY

1 .0000E+00 2 .0000E+00 3 .0000E+00 4 .0000E+00 5 .0000E+00 6  
.0000E+00 7 .0000E+00 8 .0000E+00  
9 .1000E+01 10 .1000E+01 11 .1000E+01 12 .1000E+01 13 .1000E+01 14

.1000E+01 15 .1000E+01 16 .1000E+01  
17 .0000E+00 18 .0000E+00 19 .0000E+00 20 .0000E+00 21 .0000E+00 22  
.0000E+00 23 .0000E+00 24 .0000E+00

DAY OF WEEK = SATURDAY

1 .0000E+00 2 .0000E+00 3 .0000E+00 4 .0000E+00 5 .0000E+00 6  
.0000E+00 7 .0000E+00 8 .0000E+00  
9 .0000E+00 10 .0000E+00 11 .0000E+00 12 .0000E+00 13 .0000E+00 14  
.0000E+00 15 .0000E+00 16 .0000E+00  
17 .0000E+00 18 .0000E+00 19 .0000E+00 20 .0000E+00 21 .0000E+00 22  
.0000E+00 23 .0000E+00 24 .0000E+00

DAY OF WEEK = SUNDAY

1 .0000E+00 2 .0000E+00 3 .0000E+00 4 .0000E+00 5 .0000E+00 6  
.0000E+00 7 .0000E+00 8 .0000E+00  
9 .0000E+00 10 .0000E+00 11 .0000E+00 12 .0000E+00 13 .0000E+00 14  
.0000E+00 15 .0000E+00 16 .0000E+00  
17 .0000E+00 18 .0000E+00 19 .0000E+00 20 .0000E+00 21 .0000E+00 22  
.0000E+00 23 .0000E+00 24 .0000E+00

\*\*\* AERMOD - VERSION 22112 \*\*\* C:\Users\Michael Tirohn\Desktop\HRAs\14252 Subarea 29  
AQIA\14252 Ops \*\*\* 03/24/23

\*\*\* AERMET - VERSION 16216 \*\*\*

\*\*\*

\*\*\*

12:11:49

PAGE 169

\*\*\* MODELOPTs: RegDFAULT CONC ELEV URBAN ADJ\_U\*

\* SOURCE EMISSION RATE SCALARS WHICH VARY DIURNALLY AND BY DAY OF WEEK  
(HRDOW) \*

SOURCE ID = L0000069 ; SOURCE TYPE = VOLUME :  
HOUR SCALAR HOUR SCALAR HOUR SCALAR HOUR SCALAR HOUR SCALAR HOUR  
SCALAR HOUR SCALAR HOUR SCALAR

-----

DAY OF WEEK = WEEKDAY

1 .0000E+00 2 .0000E+00 3 .0000E+00 4 .0000E+00 5 .0000E+00 6  
.0000E+00 7 .0000E+00 8 .0000E+00  
9 .1000E+01 10 .1000E+01 11 .1000E+01 12 .1000E+01 13 .1000E+01 14  
.1000E+01 15 .1000E+01 16 .1000E+01  
17 .0000E+00 18 .0000E+00 19 .0000E+00 20 .0000E+00 21 .0000E+00 22  
.0000E+00 23 .0000E+00 24 .0000E+00

DAY OF WEEK = SATURDAY

1 .0000E+00 2 .0000E+00 3 .0000E+00 4 .0000E+00 5 .0000E+00 6  
.0000E+00 7 .0000E+00 8 .0000E+00  
9 .0000E+00 10 .0000E+00 11 .0000E+00 12 .0000E+00 13 .0000E+00 14  
.0000E+00 15 .0000E+00 16 .0000E+00  
17 .0000E+00 18 .0000E+00 19 .0000E+00 20 .0000E+00 21 .0000E+00 22  
.0000E+00 23 .0000E+00 24 .0000E+00

DAY OF WEEK = SUNDAY

1 .0000E+00 2 .0000E+00 3 .0000E+00 4 .0000E+00 5 .0000E+00 6  
.0000E+00 7 .0000E+00 8 .0000E+00  
9 .0000E+00 10 .0000E+00 11 .0000E+00 12 .0000E+00 13 .0000E+00 14  
.0000E+00 15 .0000E+00 16 .0000E+00  
17 .0000E+00 18 .0000E+00 19 .0000E+00 20 .0000E+00 21 .0000E+00 22  
.0000E+00 23 .0000E+00 24 .0000E+00

\*\*\* AERMOD - VERSION 22112 \*\*\* C:\Users\Michael Tirohn\Desktop\HRAs\14252 Subarea 29  
AQIA\14252 Ops \*\*\* 03/24/23

\*\*\* AERMET - VERSION 16216 \*\*\*

\*\*\*

\*\*\*

12:11:49

PAGE 170

\*\*\* MODELOPTs: RegDFAULT CONC ELEV URBAN ADJ\_U\*

\* SOURCE EMISSION RATE SCALARS WHICH VARY DIURNALLY AND BY DAY OF WEEK  
(HRDOW) \*

SOURCE ID = L0000070 ; SOURCE TYPE = VOLUME :

HOURLY SCALAR HOURLY SCALAR HOURLY SCALAR HOURLY SCALAR HOURLY SCALAR  
SCALAR HOUR SCALAR HOUR SCALAR SCALAR HOUR SCALAR HOUR SCALAR HOUR

DAY OF WEEK = WEEKDAY

1 .0000E+00 2 .0000E+00 3 .0000E+00 4 .0000E+00 5 .0000E+00 6  
.0000E+00 7 .0000E+00 8 .0000E+00  
9 .1000E+01 10 .1000E+01 11 .1000E+01 12 .1000E+01 13 .1000E+01 14  
.1000E+01 15 .1000E+01 16 .1000E+01  
17 .0000E+00 18 .0000E+00 19 .0000E+00 20 .0000E+00 21 .0000E+00 22  
.0000E+00 23 .0000E+00 24 .0000E+00

DAY OF WEEK = SATURDAY

1 .0000E+00 2 .0000E+00 3 .0000E+00 4 .0000E+00 5 .0000E+00 6  
.0000E+00 7 .0000E+00 8 .0000E+00  
9 .0000E+00 10 .0000E+00 11 .0000E+00 12 .0000E+00 13 .0000E+00 14  
.0000E+00 15 .0000E+00 16 .0000E+00  
17 .0000E+00 18 .0000E+00 19 .0000E+00 20 .0000E+00 21 .0000E+00 22  
.0000E+00 23 .0000E+00 24 .0000E+00

DAY OF WEEK = SUNDAY

1 .0000E+00 2 .0000E+00 3 .0000E+00 4 .0000E+00 5 .0000E+00 6  
.0000E+00 7 .0000E+00 8 .0000E+00  
9 .0000E+00 10 .0000E+00 11 .0000E+00 12 .0000E+00 13 .0000E+00 14  
.0000E+00 15 .0000E+00 16 .0000E+00  
17 .0000E+00 18 .0000E+00 19 .0000E+00 20 .0000E+00 21 .0000E+00 22  
.0000E+00 23 .0000E+00 24 .0000E+00

\*\*\* AERMOD - VERSION 22112 \*\*\* \*\*\* C:\Users\Michael Tirohn\Desktop\HRAs\14252 Subarea 29  
AQIA\14252 Ops \*\*\* 03/24/23  
\*\*\* AERMET - VERSION 16216 \*\*\*  
\*\*\* 12:11:49

PAGE 171

\*\*\* MODELOPTs: RegDFAULT CONC ELEV URBAN ADJ\_U\*

\* SOURCE EMISSION RATE SCALARS WHICH VARY DIURNALLY AND BY DAY OF WEEK  
(HRDOW) \*

SOURCE ID = L0000071 ; SOURCE TYPE = VOLUME :  
HOURLY SCALAR HOURLY SCALAR HOURLY SCALAR HOURLY SCALAR HOURLY SCALAR  
SCALAR HOUR SCALAR HOUR SCALAR SCALAR HOUR SCALAR HOUR SCALAR HOUR

DAY OF WEEK = WEEKDAY

1 .0000E+00 2 .0000E+00 3 .0000E+00 4 .0000E+00 5 .0000E+00 6  
.0000E+00 7 .0000E+00 8 .0000E+00  
9 .1000E+01 10 .1000E+01 11 .1000E+01 12 .1000E+01 13 .1000E+01 14  
.1000E+01 15 .1000E+01 16 .1000E+01  
17 .0000E+00 18 .0000E+00 19 .0000E+00 20 .0000E+00 21 .0000E+00 22  
.0000E+00 23 .0000E+00 24 .0000E+00

DAY OF WEEK = SATURDAY

1 .0000E+00 2 .0000E+00 3 .0000E+00 4 .0000E+00 5 .0000E+00 6  
.0000E+00 7 .0000E+00 8 .0000E+00  
9 .0000E+00 10 .0000E+00 11 .0000E+00 12 .0000E+00 13 .0000E+00 14  
.0000E+00 15 .0000E+00 16 .0000E+00  
17 .0000E+00 18 .0000E+00 19 .0000E+00 20 .0000E+00 21 .0000E+00 22  
.0000E+00 23 .0000E+00 24 .0000E+00

DAY OF WEEK = SUNDAY

1 .0000E+00 2 .0000E+00 3 .0000E+00 4 .0000E+00 5 .0000E+00 6  
.0000E+00 7 .0000E+00 8 .0000E+00  
9 .0000E+00 10 .0000E+00 11 .0000E+00 12 .0000E+00 13 .0000E+00 14  
.0000E+00 15 .0000E+00 16 .0000E+00  
17 .0000E+00 18 .0000E+00 19 .0000E+00 20 .0000E+00 21 .0000E+00 22  
.0000E+00 23 .0000E+00 24 .0000E+00

\*\*\* AERMOD - VERSION 22112 \*\*\* \*\*\* C:\Users\Michael Tirohn\Desktop\HRAs\14252 Subarea 29  
AQIA\14252 Ops \*\*\* 03/24/23  
\*\*\* AERMET - VERSION 16216 \*\*\*  
\*\*\* 12:11:49

\*\*\* MODELOPTs: RegDFAULT CONC ELEV URBAN ADJ\_U\*

\* SOURCE EMISSION RATE SCALARS WHICH VARY DIURNALLY AND BY DAY OF WEEK (HRDOW) \*

SOURCE ID = L0000072 ; SOURCE TYPE = VOLUME :
HOURLY SCALAR HOURLY SCALAR HOURLY SCALAR HOURLY SCALAR HOURLY SCALAR
SCALAR HOURLY SCALAR HOURLY SCALAR HOURLY SCALAR

DAY OF WEEK = WEEKDAY

1 .0000E+00 2 .0000E+00 3 .0000E+00 4 .0000E+00 5 .0000E+00 6
.0000E+00 7 .0000E+00 8 .0000E+00
9 .1000E+01 10 .1000E+01 11 .1000E+01 12 .1000E+01 13 .1000E+01 14
.1000E+01 15 .1000E+01 16 .1000E+01
17 .0000E+00 18 .0000E+00 19 .0000E+00 20 .0000E+00 21 .0000E+00 22
.0000E+00 23 .0000E+00 24 .0000E+00

DAY OF WEEK = SATURDAY

1 .0000E+00 2 .0000E+00 3 .0000E+00 4 .0000E+00 5 .0000E+00 6
.0000E+00 7 .0000E+00 8 .0000E+00
9 .0000E+00 10 .0000E+00 11 .0000E+00 12 .0000E+00 13 .0000E+00 14
.0000E+00 15 .0000E+00 16 .0000E+00
17 .0000E+00 18 .0000E+00 19 .0000E+00 20 .0000E+00 21 .0000E+00 22
.0000E+00 23 .0000E+00 24 .0000E+00

DAY OF WEEK = SUNDAY

1 .0000E+00 2 .0000E+00 3 .0000E+00 4 .0000E+00 5 .0000E+00 6
.0000E+00 7 .0000E+00 8 .0000E+00
9 .0000E+00 10 .0000E+00 11 .0000E+00 12 .0000E+00 13 .0000E+00 14
.0000E+00 15 .0000E+00 16 .0000E+00
17 .0000E+00 18 .0000E+00 19 .0000E+00 20 .0000E+00 21 .0000E+00 22
.0000E+00 23 .0000E+00 24 .0000E+00

\*\*\* AERMOD - VERSION 22112 \*\*\* C:\Users\Michael Tirohn\Desktop\HRAs\14252 Subarea 29
AQIA\14252 Ops \*\*\* 03/24/23
\*\*\* AERMET - VERSION 16216 \*\*\*
\*\*\* 12:11:49

\*\*\* MODELOPTs: RegDFAULT CONC ELEV URBAN ADJ\_U\*

\* SOURCE EMISSION RATE SCALARS WHICH VARY DIURNALLY AND BY DAY OF WEEK (HRDOW) \*

SOURCE ID = L0000073 ; SOURCE TYPE = VOLUME :
HOURLY SCALAR HOURLY SCALAR HOURLY SCALAR HOURLY SCALAR HOURLY SCALAR
SCALAR HOURLY SCALAR HOURLY SCALAR HOURLY SCALAR

DAY OF WEEK = WEEKDAY

1 .0000E+00 2 .0000E+00 3 .0000E+00 4 .0000E+00 5 .0000E+00 6
.0000E+00 7 .0000E+00 8 .0000E+00
9 .1000E+01 10 .1000E+01 11 .1000E+01 12 .1000E+01 13 .1000E+01 14
.1000E+01 15 .1000E+01 16 .1000E+01
17 .0000E+00 18 .0000E+00 19 .0000E+00 20 .0000E+00 21 .0000E+00 22
.0000E+00 23 .0000E+00 24 .0000E+00

DAY OF WEEK = SATURDAY

1 .0000E+00 2 .0000E+00 3 .0000E+00 4 .0000E+00 5 .0000E+00 6
.0000E+00 7 .0000E+00 8 .0000E+00
9 .0000E+00 10 .0000E+00 11 .0000E+00 12 .0000E+00 13 .0000E+00 14
.0000E+00 15 .0000E+00 16 .0000E+00
17 .0000E+00 18 .0000E+00 19 .0000E+00 20 .0000E+00 21 .0000E+00 22
.0000E+00 23 .0000E+00 24 .0000E+00

DAY OF WEEK = SUNDAY

1 .0000E+00 2 .0000E+00 3 .0000E+00 4 .0000E+00 5 .0000E+00 6
.0000E+00 7 .0000E+00 8 .0000E+00

9 .0000E+00 10 .0000E+00 11 .0000E+00 12 .0000E+00 13 .0000E+00 14  
.0000E+00 15 .0000E+00 16 .0000E+00  
17 .0000E+00 18 .0000E+00 19 .0000E+00 20 .0000E+00 21 .0000E+00 22  
.0000E+00 23 .0000E+00 24 .0000E+00

\*\*\* AERMOD - VERSION 22112 \*\*\* \*\* C:\Users\Michael Tirohn\Desktop\HRAs\14252 Subarea 29  
AQIA\14252 Ops \*\*\* 03/24/23  
\*\*\* AERMET - VERSION 16216 \*\*\*  
\*\*\* 12:11:49

PAGE 174

\*\*\* MODELOPTs: RegDFAULT CONC ELEV URBAN ADJ\_U\*

\* SOURCE EMISSION RATE SCALARS WHICH VARY DIURNALLY AND BY DAY OF WEEK  
(HRDOW) \*

SOURCE ID = L0000074 ; SOURCE TYPE = VOLUME :  
HOUR SCALAR HOUR SCALAR HOUR SCALAR HOUR SCALAR HOUR  
SCALAR HOUR SCALAR HOUR SCALAR

DAY OF WEEK = WEEKDAY

1 .0000E+00 2 .0000E+00 3 .0000E+00 4 .0000E+00 5 .0000E+00 6  
.0000E+00 7 .0000E+00 8 .0000E+00  
9 .1000E+01 10 .1000E+01 11 .1000E+01 12 .1000E+01 13 .1000E+01 14  
.1000E+01 15 .1000E+01 16 .1000E+01  
17 .0000E+00 18 .0000E+00 19 .0000E+00 20 .0000E+00 21 .0000E+00 22  
.0000E+00 23 .0000E+00 24 .0000E+00

DAY OF WEEK = SATURDAY

1 .0000E+00 2 .0000E+00 3 .0000E+00 4 .0000E+00 5 .0000E+00 6  
.0000E+00 7 .0000E+00 8 .0000E+00  
9 .0000E+00 10 .0000E+00 11 .0000E+00 12 .0000E+00 13 .0000E+00 14  
.0000E+00 15 .0000E+00 16 .0000E+00  
17 .0000E+00 18 .0000E+00 19 .0000E+00 20 .0000E+00 21 .0000E+00 22  
.0000E+00 23 .0000E+00 24 .0000E+00

DAY OF WEEK = SUNDAY

1 .0000E+00 2 .0000E+00 3 .0000E+00 4 .0000E+00 5 .0000E+00 6  
.0000E+00 7 .0000E+00 8 .0000E+00  
9 .0000E+00 10 .0000E+00 11 .0000E+00 12 .0000E+00 13 .0000E+00 14  
.0000E+00 15 .0000E+00 16 .0000E+00  
17 .0000E+00 18 .0000E+00 19 .0000E+00 20 .0000E+00 21 .0000E+00 22  
.0000E+00 23 .0000E+00 24 .0000E+00

\*\*\* AERMOD - VERSION 22112 \*\*\* \*\* C:\Users\Michael Tirohn\Desktop\HRAs\14252 Subarea 29  
AQIA\14252 Ops \*\*\* 03/24/23  
\*\*\* AERMET - VERSION 16216 \*\*\*  
\*\*\* 12:11:49

PAGE 175

\*\*\* MODELOPTs: RegDFAULT CONC ELEV URBAN ADJ\_U\*

\* SOURCE EMISSION RATE SCALARS WHICH VARY DIURNALLY AND BY DAY OF WEEK  
(HRDOW) \*

SOURCE ID = L0000075 ; SOURCE TYPE = VOLUME :  
HOUR SCALAR HOUR SCALAR HOUR SCALAR HOUR SCALAR HOUR  
SCALAR HOUR SCALAR HOUR SCALAR

DAY OF WEEK = WEEKDAY

1 .0000E+00 2 .0000E+00 3 .0000E+00 4 .0000E+00 5 .0000E+00 6  
.0000E+00 7 .0000E+00 8 .0000E+00  
9 .1000E+01 10 .1000E+01 11 .1000E+01 12 .1000E+01 13 .1000E+01 14  
.1000E+01 15 .1000E+01 16 .1000E+01  
17 .0000E+00 18 .0000E+00 19 .0000E+00 20 .0000E+00 21 .0000E+00 22  
.0000E+00 23 .0000E+00 24 .0000E+00

DAY OF WEEK = SATURDAY

1 .0000E+00 2 .0000E+00 3 .0000E+00 4 .0000E+00 5 .0000E+00 6

.0000E+00 7 .0000E+00 8 .0000E+00  
9 .0000E+00 10 .0000E+00 11 .0000E+00 12 .0000E+00 13 .0000E+00 14  
.0000E+00 15 .0000E+00 16 .0000E+00  
17 .0000E+00 18 .0000E+00 19 .0000E+00 20 .0000E+00 21 .0000E+00 22  
.0000E+00 23 .0000E+00 24 .0000E+00

DAY OF WEEK = SUNDAY

1 .0000E+00 2 .0000E+00 3 .0000E+00 4 .0000E+00 5 .0000E+00 6  
.0000E+00 7 .0000E+00 8 .0000E+00  
9 .0000E+00 10 .0000E+00 11 .0000E+00 12 .0000E+00 13 .0000E+00 14  
.0000E+00 15 .0000E+00 16 .0000E+00  
17 .0000E+00 18 .0000E+00 19 .0000E+00 20 .0000E+00 21 .0000E+00 22  
.0000E+00 23 .0000E+00 24 .0000E+00

\*\*\* AERMOD - VERSION 22112 \*\*\* C:\Users\Michael Tirohn\Desktop\HRAs\14252 Subarea 29

AQIA\14252 Ops \*\*\* 03/24/23

\*\*\* AERMET - VERSION 16216 \*\*\*

\*\*\* 12:11:49

PAGE 176

\*\*\* MODELOPTs: RegDFAULT CONC ELEV URBAN ADJ\_U\*

\* SOURCE EMISSION RATE SCALARS WHICH VARY DIURNALLY AND BY DAY OF WEEK (HRDOW) \*

SOURCE ID = L0000076 ; SOURCE TYPE = VOLUME :  
HOUR SCALAR HOUR SCALAR HOUR SCALAR HOUR SCALAR HOUR SCALAR HOUR  
SCALAR HOUR SCALAR HOUR SCALAR

DAY OF WEEK = WEEKDAY

1 .0000E+00 2 .0000E+00 3 .0000E+00 4 .0000E+00 5 .0000E+00 6  
.0000E+00 7 .0000E+00 8 .0000E+00  
9 .1000E+01 10 .1000E+01 11 .1000E+01 12 .1000E+01 13 .1000E+01 14  
.1000E+01 15 .1000E+01 16 .1000E+01  
17 .0000E+00 18 .0000E+00 19 .0000E+00 20 .0000E+00 21 .0000E+00 22  
.0000E+00 23 .0000E+00 24 .0000E+00

DAY OF WEEK = SATURDAY

1 .0000E+00 2 .0000E+00 3 .0000E+00 4 .0000E+00 5 .0000E+00 6  
.0000E+00 7 .0000E+00 8 .0000E+00  
9 .0000E+00 10 .0000E+00 11 .0000E+00 12 .0000E+00 13 .0000E+00 14  
.0000E+00 15 .0000E+00 16 .0000E+00  
17 .0000E+00 18 .0000E+00 19 .0000E+00 20 .0000E+00 21 .0000E+00 22  
.0000E+00 23 .0000E+00 24 .0000E+00

DAY OF WEEK = SUNDAY

1 .0000E+00 2 .0000E+00 3 .0000E+00 4 .0000E+00 5 .0000E+00 6  
.0000E+00 7 .0000E+00 8 .0000E+00  
9 .0000E+00 10 .0000E+00 11 .0000E+00 12 .0000E+00 13 .0000E+00 14  
.0000E+00 15 .0000E+00 16 .0000E+00  
17 .0000E+00 18 .0000E+00 19 .0000E+00 20 .0000E+00 21 .0000E+00 22  
.0000E+00 23 .0000E+00 24 .0000E+00

\*\*\* AERMOD - VERSION 22112 \*\*\* C:\Users\Michael Tirohn\Desktop\HRAs\14252 Subarea 29

AQIA\14252 Ops \*\*\* 03/24/23

\*\*\* AERMET - VERSION 16216 \*\*\*

\*\*\* 12:11:49

PAGE 177

\*\*\* MODELOPTs: RegDFAULT CONC ELEV URBAN ADJ\_U\*

\* SOURCE EMISSION RATE SCALARS WHICH VARY DIURNALLY AND BY DAY OF WEEK (HRDOW) \*

SOURCE ID = L0000077 ; SOURCE TYPE = VOLUME :  
HOUR SCALAR HOUR SCALAR HOUR SCALAR HOUR SCALAR HOUR SCALAR HOUR  
SCALAR HOUR SCALAR HOUR SCALAR

DAY OF WEEK = WEEKDAY

1 .0000E+00 2 .0000E+00 3 .0000E+00 4 .0000E+00 5 .0000E+00 6  
.0000E+00 7 .0000E+00 8 .0000E+00  
9 .1000E+01 10 .1000E+01 11 .1000E+01 12 .1000E+01 13 .1000E+01 14  
.1000E+01 15 .1000E+01 16 .1000E+01  
17 .0000E+00 18 .0000E+00 19 .0000E+00 20 .0000E+00 21 .0000E+00 22  
.0000E+00 23 .0000E+00 24 .0000E+00

DAY OF WEEK = SATURDAY

1 .0000E+00 2 .0000E+00 3 .0000E+00 4 .0000E+00 5 .0000E+00 6  
.0000E+00 7 .0000E+00 8 .0000E+00  
9 .0000E+00 10 .0000E+00 11 .0000E+00 12 .0000E+00 13 .0000E+00 14  
.0000E+00 15 .0000E+00 16 .0000E+00  
17 .0000E+00 18 .0000E+00 19 .0000E+00 20 .0000E+00 21 .0000E+00 22  
.0000E+00 23 .0000E+00 24 .0000E+00

DAY OF WEEK = SUNDAY

1 .0000E+00 2 .0000E+00 3 .0000E+00 4 .0000E+00 5 .0000E+00 6  
.0000E+00 7 .0000E+00 8 .0000E+00  
9 .0000E+00 10 .0000E+00 11 .0000E+00 12 .0000E+00 13 .0000E+00 14  
.0000E+00 15 .0000E+00 16 .0000E+00  
17 .0000E+00 18 .0000E+00 19 .0000E+00 20 .0000E+00 21 .0000E+00 22  
.0000E+00 23 .0000E+00 24 .0000E+00

\*\*\* AERMOD - VERSION 22112 \*\*\* \*\* C:\Users\Michael Tirohn\Desktop\HRAs\14252 Subarea 29  
AQIA\14252 Ops \*\*\* 03/24/23  
\*\*\* AERMET - VERSION 16216 \*\*\*  
\*\*\* \*\* 12:11:49

PAGE 178

\*\*\* MODELOPTs: RegDEFAULT CONC ELEV URBAN ADJ\_U\*

\* SOURCE EMISSION RATE SCALARS WHICH VARY DIURNALLY AND BY DAY OF WEEK  
(HRDOW) \*

SOURCE ID = L0000078 ; SOURCE TYPE = VOLUME :  
HOUR SCALAR HOUR SCALAR HOUR SCALAR HOUR SCALAR HOUR SCALAR HOUR  
SCALAR HOUR SCALAR HOUR SCALAR

DAY OF WEEK = WEEKDAY

1 .0000E+00 2 .0000E+00 3 .0000E+00 4 .0000E+00 5 .0000E+00 6  
.0000E+00 7 .0000E+00 8 .0000E+00  
9 .1000E+01 10 .1000E+01 11 .1000E+01 12 .1000E+01 13 .1000E+01 14  
.1000E+01 15 .1000E+01 16 .1000E+01  
17 .0000E+00 18 .0000E+00 19 .0000E+00 20 .0000E+00 21 .0000E+00 22  
.0000E+00 23 .0000E+00 24 .0000E+00

DAY OF WEEK = SATURDAY

1 .0000E+00 2 .0000E+00 3 .0000E+00 4 .0000E+00 5 .0000E+00 6  
.0000E+00 7 .0000E+00 8 .0000E+00  
9 .0000E+00 10 .0000E+00 11 .0000E+00 12 .0000E+00 13 .0000E+00 14  
.0000E+00 15 .0000E+00 16 .0000E+00  
17 .0000E+00 18 .0000E+00 19 .0000E+00 20 .0000E+00 21 .0000E+00 22  
.0000E+00 23 .0000E+00 24 .0000E+00

DAY OF WEEK = SUNDAY

1 .0000E+00 2 .0000E+00 3 .0000E+00 4 .0000E+00 5 .0000E+00 6  
.0000E+00 7 .0000E+00 8 .0000E+00  
9 .0000E+00 10 .0000E+00 11 .0000E+00 12 .0000E+00 13 .0000E+00 14  
.0000E+00 15 .0000E+00 16 .0000E+00  
17 .0000E+00 18 .0000E+00 19 .0000E+00 20 .0000E+00 21 .0000E+00 22  
.0000E+00 23 .0000E+00 24 .0000E+00

\*\*\* AERMOD - VERSION 22112 \*\*\* \*\* C:\Users\Michael Tirohn\Desktop\HRAs\14252 Subarea 29  
AQIA\14252 Ops \*\*\* 03/24/23  
\*\*\* AERMET - VERSION 16216 \*\*\*  
\*\*\* \*\* 12:11:49

PAGE 179

\*\*\* MODELOPTs: RegDEFAULT CONC ELEV URBAN ADJ\_U\*

\* SOURCE EMISSION RATE SCALARS WHICH VARY DIURNALLY AND BY DAY OF WEEK



(HRDOW) \*

SOURCE ID = L0000079 ; SOURCE TYPE = VOLUME :  
HOUR SCALAR HOUR SCALAR HOUR SCALAR HOUR SCALAR HOUR SCALAR HOUR  
SCALAR HOUR SCALAR HOUR SCALAR

DAY OF WEEK = WEEKDAY

1 .0000E+00 2 .0000E+00 3 .0000E+00 4 .0000E+00 5 .0000E+00 6  
.0000E+00 7 .0000E+00 8 .0000E+00  
9 .1000E+01 10 .1000E+01 11 .1000E+01 12 .1000E+01 13 .1000E+01 14  
.1000E+01 15 .1000E+01 16 .1000E+01  
17 .0000E+00 18 .0000E+00 19 .0000E+00 20 .0000E+00 21 .0000E+00 22  
.0000E+00 23 .0000E+00 24 .0000E+00

DAY OF WEEK = SATURDAY

1 .0000E+00 2 .0000E+00 3 .0000E+00 4 .0000E+00 5 .0000E+00 6  
.0000E+00 7 .0000E+00 8 .0000E+00  
9 .0000E+00 10 .0000E+00 11 .0000E+00 12 .0000E+00 13 .0000E+00 14  
.0000E+00 15 .0000E+00 16 .0000E+00  
17 .0000E+00 18 .0000E+00 19 .0000E+00 20 .0000E+00 21 .0000E+00 22  
.0000E+00 23 .0000E+00 24 .0000E+00

DAY OF WEEK = SUNDAY

1 .0000E+00 2 .0000E+00 3 .0000E+00 4 .0000E+00 5 .0000E+00 6  
.0000E+00 7 .0000E+00 8 .0000E+00  
9 .0000E+00 10 .0000E+00 11 .0000E+00 12 .0000E+00 13 .0000E+00 14  
.0000E+00 15 .0000E+00 16 .0000E+00  
17 .0000E+00 18 .0000E+00 19 .0000E+00 20 .0000E+00 21 .0000E+00 22  
.0000E+00 23 .0000E+00 24 .0000E+00

\*\*\* AERMOD - VERSION 22112 \*\*\* C:\Users\Michael Tirohn\Desktop\HRAs\14252 Subarea 29  
AQIA\14252 Ops \*\*\* 03/24/23  
\*\*\* AERMET - VERSION 16216 \*\*\*  
\*\*\* 12:11:49

PAGE 180

\*\*\* MODELOPTs: RegDFAULT CONC ELEV URBAN ADJ\_U\*

\* SOURCE EMISSION RATE SCALARS WHICH VARY DIURNALLY AND BY DAY OF WEEK  
(HRDOW) \*

SOURCE ID = L0000080 ; SOURCE TYPE = VOLUME :  
HOUR SCALAR HOUR SCALAR HOUR SCALAR HOUR SCALAR HOUR SCALAR HOUR  
SCALAR HOUR SCALAR HOUR SCALAR

DAY OF WEEK = WEEKDAY

1 .0000E+00 2 .0000E+00 3 .0000E+00 4 .0000E+00 5 .0000E+00 6  
.0000E+00 7 .0000E+00 8 .0000E+00  
9 .1000E+01 10 .1000E+01 11 .1000E+01 12 .1000E+01 13 .1000E+01 14  
.1000E+01 15 .1000E+01 16 .1000E+01  
17 .0000E+00 18 .0000E+00 19 .0000E+00 20 .0000E+00 21 .0000E+00 22  
.0000E+00 23 .0000E+00 24 .0000E+00

DAY OF WEEK = SATURDAY

1 .0000E+00 2 .0000E+00 3 .0000E+00 4 .0000E+00 5 .0000E+00 6  
.0000E+00 7 .0000E+00 8 .0000E+00  
9 .0000E+00 10 .0000E+00 11 .0000E+00 12 .0000E+00 13 .0000E+00 14  
.0000E+00 15 .0000E+00 16 .0000E+00  
17 .0000E+00 18 .0000E+00 19 .0000E+00 20 .0000E+00 21 .0000E+00 22  
.0000E+00 23 .0000E+00 24 .0000E+00

DAY OF WEEK = SUNDAY

1 .0000E+00 2 .0000E+00 3 .0000E+00 4 .0000E+00 5 .0000E+00 6  
.0000E+00 7 .0000E+00 8 .0000E+00  
9 .0000E+00 10 .0000E+00 11 .0000E+00 12 .0000E+00 13 .0000E+00 14  
.0000E+00 15 .0000E+00 16 .0000E+00  
17 .0000E+00 18 .0000E+00 19 .0000E+00 20 .0000E+00 21 .0000E+00 22  
.0000E+00 23 .0000E+00 24 .0000E+00

\*\*\* AERMOD - VERSION 22112 \*\*\* C:\Users\Michael Tirohn\Desktop\HRAs\14252 Subarea 29

PAGE 181

\*\*\* MODELOPTs: RegDFAULT CONC ELEV URBAN ADJ\_U\*

\* SOURCE EMISSION RATE SCALARS WHICH VARY DIURNALLY AND BY DAY OF WEEK (HRDOW) \*

SOURCE ID = L0000081 ; SOURCE TYPE = VOLUME :

Hourly scalar values for Weekdays (Days 1-24).

DAY OF WEEK = WEEKDAY

Hourly scalar values for Weekdays (Days 1-24).

DAY OF WEEK = SATURDAY

Hourly scalar values for Saturdays (Days 1-24).

DAY OF WEEK = SUNDAY

Hourly scalar values for Sundays (Days 1-24).

\*\*\* AERMOD - VERSION 22112 \*\*\* C:\Users\Michael Tirohn\Desktop\HRAs\14252 Subarea 29

PAGE 182

\*\*\* MODELOPTs: RegDFAULT CONC ELEV URBAN ADJ\_U\*

\* SOURCE EMISSION RATE SCALARS WHICH VARY DIURNALLY AND BY DAY OF WEEK (HRDOW) \*

SOURCE ID = L0000082 ; SOURCE TYPE = VOLUME :

Hourly scalar values for Weekdays (Days 1-24).

DAY OF WEEK = WEEKDAY

Hourly scalar values for Weekdays (Days 1-24).

DAY OF WEEK = SATURDAY

Hourly scalar values for Saturdays (Days 1-24).

DAY OF WEEK = SUNDAY

1 .0000E+00 2 .0000E+00 3 .0000E+00 4 .0000E+00 5 .0000E+00 6  
.0000E+00 7 .0000E+00 8 .0000E+00  
9 .0000E+00 10 .0000E+00 11 .0000E+00 12 .0000E+00 13 .0000E+00 14  
.0000E+00 15 .0000E+00 16 .0000E+00  
17 .0000E+00 18 .0000E+00 19 .0000E+00 20 .0000E+00 21 .0000E+00 22  
.0000E+00 23 .0000E+00 24 .0000E+00

\*\*\* AERMOD - VERSION 22112 \*\*\* \*\*\* C:\Users\Michael Tirohn\Desktop\HRAs\14252 Subarea 29  
AQIA\14252 Ops \*\*\* 03/24/23  
\*\*\* AERMET - VERSION 16216 \*\*\*  
\*\*\* \*\*\* 12:11:49

PAGE 183

\*\*\* MODELOPTs: RegDFAULT CONC ELEV URBAN ADJ\_U\*

\* SOURCE EMISSION RATE SCALARS WHICH VARY DIURNALLY AND BY DAY OF WEEK  
(HRDOW) \*

SOURCE ID = L0000083 ; SOURCE TYPE = VOLUME :  
HOUR SCALAR HOUR SCALAR HOUR SCALAR HOUR SCALAR HOUR SCALAR HOUR  
SCALAR HOUR SCALAR HOUR SCALAR

-----

DAY OF WEEK = WEEKDAY

1 .0000E+00 2 .0000E+00 3 .0000E+00 4 .0000E+00 5 .0000E+00 6  
.0000E+00 7 .0000E+00 8 .0000E+00  
9 .1000E+01 10 .1000E+01 11 .1000E+01 12 .1000E+01 13 .1000E+01 14  
.1000E+01 15 .1000E+01 16 .1000E+01  
17 .0000E+00 18 .0000E+00 19 .0000E+00 20 .0000E+00 21 .0000E+00 22  
.0000E+00 23 .0000E+00 24 .0000E+00

DAY OF WEEK = SATURDAY

1 .0000E+00 2 .0000E+00 3 .0000E+00 4 .0000E+00 5 .0000E+00 6  
.0000E+00 7 .0000E+00 8 .0000E+00  
9 .0000E+00 10 .0000E+00 11 .0000E+00 12 .0000E+00 13 .0000E+00 14  
.0000E+00 15 .0000E+00 16 .0000E+00  
17 .0000E+00 18 .0000E+00 19 .0000E+00 20 .0000E+00 21 .0000E+00 22  
.0000E+00 23 .0000E+00 24 .0000E+00

DAY OF WEEK = SUNDAY

1 .0000E+00 2 .0000E+00 3 .0000E+00 4 .0000E+00 5 .0000E+00 6  
.0000E+00 7 .0000E+00 8 .0000E+00  
9 .0000E+00 10 .0000E+00 11 .0000E+00 12 .0000E+00 13 .0000E+00 14  
.0000E+00 15 .0000E+00 16 .0000E+00  
17 .0000E+00 18 .0000E+00 19 .0000E+00 20 .0000E+00 21 .0000E+00 22  
.0000E+00 23 .0000E+00 24 .0000E+00

\*\*\* AERMOD - VERSION 22112 \*\*\* \*\*\* C:\Users\Michael Tirohn\Desktop\HRAs\14252 Subarea 29  
AQIA\14252 Ops \*\*\* 03/24/23  
\*\*\* AERMET - VERSION 16216 \*\*\*  
\*\*\* \*\*\* 12:11:49

PAGE 184

\*\*\* MODELOPTs: RegDFAULT CONC ELEV URBAN ADJ\_U\*

\* SOURCE EMISSION RATE SCALARS WHICH VARY DIURNALLY AND BY DAY OF WEEK  
(HRDOW) \*

SOURCE ID = L0000084 ; SOURCE TYPE = VOLUME :  
HOUR SCALAR HOUR SCALAR HOUR SCALAR HOUR SCALAR HOUR SCALAR HOUR  
SCALAR HOUR SCALAR HOUR SCALAR

-----

DAY OF WEEK = WEEKDAY

1 .0000E+00 2 .0000E+00 3 .0000E+00 4 .0000E+00 5 .0000E+00 6  
.0000E+00 7 .0000E+00 8 .0000E+00  
9 .1000E+01 10 .1000E+01 11 .1000E+01 12 .1000E+01 13 .1000E+01 14  
.1000E+01 15 .1000E+01 16 .1000E+01  
17 .0000E+00 18 .0000E+00 19 .0000E+00 20 .0000E+00 21 .0000E+00 22  
.0000E+00 23 .0000E+00 24 .0000E+00

.0000E+00 23 .0000E+00 24 .0000E+00

DAY OF WEEK = SATURDAY

1 .0000E+00 2 .0000E+00 3 .0000E+00 4 .0000E+00 5 .0000E+00 6
.0000E+00 7 .0000E+00 8 .0000E+00
9 .0000E+00 10 .0000E+00 11 .0000E+00 12 .0000E+00 13 .0000E+00 14
.0000E+00 15 .0000E+00 16 .0000E+00
17 .0000E+00 18 .0000E+00 19 .0000E+00 20 .0000E+00 21 .0000E+00 22
.0000E+00 23 .0000E+00 24 .0000E+00

DAY OF WEEK = SUNDAY

1 .0000E+00 2 .0000E+00 3 .0000E+00 4 .0000E+00 5 .0000E+00 6
.0000E+00 7 .0000E+00 8 .0000E+00
9 .0000E+00 10 .0000E+00 11 .0000E+00 12 .0000E+00 13 .0000E+00 14
.0000E+00 15 .0000E+00 16 .0000E+00
17 .0000E+00 18 .0000E+00 19 .0000E+00 20 .0000E+00 21 .0000E+00 22
.0000E+00 23 .0000E+00 24 .0000E+00

\*\*\* AERMOD - VERSION 22112 \*\*\* C:\Users\Michael Tirohn\Desktop\HRAs\14252 Subarea 29
AQIA\14252 Ops \*\*\* 03/24/23

\*\*\* AERMET - VERSION 16216 \*\*\*

\*\*\*

\*\*\*

12:11:49

PAGE 185

\*\*\* MODELOPTs: RegDFAULT CONC ELEV URBAN ADJ\_U\*

\* SOURCE EMISSION RATE SCALARS WHICH VARY DIURNALLY AND BY DAY OF WEEK
(HRDOW) \*

SOURCE ID = L0000085 ; SOURCE TYPE = VOLUME :

HR SCALAR HOUR SCALAR HOUR SCALAR HOUR SCALAR HOUR SCALAR HOUR
SCALAR HOUR SCALAR HOUR SCALAR

DAY OF WEEK = WEEKDAY

1 .0000E+00 2 .0000E+00 3 .0000E+00 4 .0000E+00 5 .0000E+00 6
.0000E+00 7 .0000E+00 8 .0000E+00
9 .1000E+01 10 .1000E+01 11 .1000E+01 12 .1000E+01 13 .1000E+01 14
.1000E+01 15 .1000E+01 16 .1000E+01
17 .0000E+00 18 .0000E+00 19 .0000E+00 20 .0000E+00 21 .0000E+00 22
.0000E+00 23 .0000E+00 24 .0000E+00

DAY OF WEEK = SATURDAY

1 .0000E+00 2 .0000E+00 3 .0000E+00 4 .0000E+00 5 .0000E+00 6
.0000E+00 7 .0000E+00 8 .0000E+00
9 .0000E+00 10 .0000E+00 11 .0000E+00 12 .0000E+00 13 .0000E+00 14
.0000E+00 15 .0000E+00 16 .0000E+00
17 .0000E+00 18 .0000E+00 19 .0000E+00 20 .0000E+00 21 .0000E+00 22
.0000E+00 23 .0000E+00 24 .0000E+00

DAY OF WEEK = SUNDAY

1 .0000E+00 2 .0000E+00 3 .0000E+00 4 .0000E+00 5 .0000E+00 6
.0000E+00 7 .0000E+00 8 .0000E+00
9 .0000E+00 10 .0000E+00 11 .0000E+00 12 .0000E+00 13 .0000E+00 14
.0000E+00 15 .0000E+00 16 .0000E+00
17 .0000E+00 18 .0000E+00 19 .0000E+00 20 .0000E+00 21 .0000E+00 22
.0000E+00 23 .0000E+00 24 .0000E+00

\*\*\* AERMOD - VERSION 22112 \*\*\* C:\Users\Michael Tirohn\Desktop\HRAs\14252 Subarea 29
AQIA\14252 Ops \*\*\* 03/24/23

\*\*\* AERMET - VERSION 16216 \*\*\*

\*\*\*

\*\*\*

12:11:49

PAGE 186

\*\*\* MODELOPTs: RegDFAULT CONC ELEV URBAN ADJ\_U\*

\* SOURCE EMISSION RATE SCALARS WHICH VARY DIURNALLY AND BY DAY OF WEEK
(HRDOW) \*

SOURCE ID = L0000086 ; SOURCE TYPE = VOLUME :

HR SCALAR HOUR SCALAR HOUR SCALAR HOUR SCALAR HOUR SCALAR HOUR
SCALAR HOUR SCALAR HOUR SCALAR

DAY OF WEEK = WEEKDAY

1 .0000E+00 2 .0000E+00 3 .0000E+00 4 .0000E+00 5 .0000E+00 6
.0000E+00 7 .0000E+00 8 .0000E+00
9 .1000E+01 10 .1000E+01 11 .1000E+01 12 .1000E+01 13 .1000E+01 14
.1000E+01 15 .1000E+01 16 .1000E+01
17 .0000E+00 18 .0000E+00 19 .0000E+00 20 .0000E+00 21 .0000E+00 22
.0000E+00 23 .0000E+00 24 .0000E+00

DAY OF WEEK = SATURDAY

1 .0000E+00 2 .0000E+00 3 .0000E+00 4 .0000E+00 5 .0000E+00 6
.0000E+00 7 .0000E+00 8 .0000E+00
9 .0000E+00 10 .0000E+00 11 .0000E+00 12 .0000E+00 13 .0000E+00 14
.0000E+00 15 .0000E+00 16 .0000E+00
17 .0000E+00 18 .0000E+00 19 .0000E+00 20 .0000E+00 21 .0000E+00 22
.0000E+00 23 .0000E+00 24 .0000E+00

DAY OF WEEK = SUNDAY

1 .0000E+00 2 .0000E+00 3 .0000E+00 4 .0000E+00 5 .0000E+00 6
.0000E+00 7 .0000E+00 8 .0000E+00
9 .0000E+00 10 .0000E+00 11 .0000E+00 12 .0000E+00 13 .0000E+00 14
.0000E+00 15 .0000E+00 16 .0000E+00
17 .0000E+00 18 .0000E+00 19 .0000E+00 20 .0000E+00 21 .0000E+00 22
.0000E+00 23 .0000E+00 24 .0000E+00

\*\*\* AERMOD - VERSION 22112 \*\*\* \*\*\* C:\Users\Michael Tirohn\Desktop\HRAs\14252 Subarea 29
AQIA\14252 Ops \*\*\* 03/24/23
\*\*\* AERMET - VERSION 16216 \*\*\*
\*\*\* 12:11:49

PAGE 187

\*\*\* MODELOPTs: RegDEFAULT CONC ELEV URBAN ADJ\_U\*

\* SOURCE EMISSION RATE SCALARS WHICH VARY DIURNALLY AND BY DAY OF WEEK
(HRDOW) \*

SOURCE ID = L0000087 ; SOURCE TYPE = VOLUME :
HOUR SCALAR HOUR SCALAR HOUR SCALAR HOUR SCALAR HOUR SCALAR HOUR
SCALAR HOUR SCALAR HOUR SCALAR

DAY OF WEEK = WEEKDAY

1 .0000E+00 2 .0000E+00 3 .0000E+00 4 .0000E+00 5 .0000E+00 6
.0000E+00 7 .0000E+00 8 .0000E+00
9 .1000E+01 10 .1000E+01 11 .1000E+01 12 .1000E+01 13 .1000E+01 14
.1000E+01 15 .1000E+01 16 .1000E+01
17 .0000E+00 18 .0000E+00 19 .0000E+00 20 .0000E+00 21 .0000E+00 22
.0000E+00 23 .0000E+00 24 .0000E+00

DAY OF WEEK = SATURDAY

1 .0000E+00 2 .0000E+00 3 .0000E+00 4 .0000E+00 5 .0000E+00 6
.0000E+00 7 .0000E+00 8 .0000E+00
9 .0000E+00 10 .0000E+00 11 .0000E+00 12 .0000E+00 13 .0000E+00 14
.0000E+00 15 .0000E+00 16 .0000E+00
17 .0000E+00 18 .0000E+00 19 .0000E+00 20 .0000E+00 21 .0000E+00 22
.0000E+00 23 .0000E+00 24 .0000E+00

DAY OF WEEK = SUNDAY

1 .0000E+00 2 .0000E+00 3 .0000E+00 4 .0000E+00 5 .0000E+00 6
.0000E+00 7 .0000E+00 8 .0000E+00
9 .0000E+00 10 .0000E+00 11 .0000E+00 12 .0000E+00 13 .0000E+00 14
.0000E+00 15 .0000E+00 16 .0000E+00
17 .0000E+00 18 .0000E+00 19 .0000E+00 20 .0000E+00 21 .0000E+00 22
.0000E+00 23 .0000E+00 24 .0000E+00

\*\*\* AERMOD - VERSION 22112 \*\*\* \*\*\* C:\Users\Michael Tirohn\Desktop\HRAs\14252 Subarea 29
AQIA\14252 Ops \*\*\* 03/24/23
\*\*\* AERMET - VERSION 16216 \*\*\*
\*\*\* 12:11:49

\*\*\* MODELOPTs: RegDFAULT CONC ELEV URBAN ADJ\_U\*

\* SOURCE EMISSION RATE SCALARS WHICH VARY DIURNALLY AND BY DAY OF WEEK (HRDOW) \*

SOURCE ID = L0000088 ; SOURCE TYPE = VOLUME :

Hourly scalar values for Weekday, Saturday, and Sunday.

DAY OF WEEK = WEEKDAY

Hourly scalar values for Weekday (Days 1-7).

DAY OF WEEK = SATURDAY

Hourly scalar values for Saturday (Days 8-14).

DAY OF WEEK = SUNDAY

Hourly scalar values for Sunday (Days 15-21).

\*\*\* AERMOD - VERSION 22112 \*\*\* C:\Users\Michael Tirohn\Desktop\HRAs\14252 Subarea 29 AQIA\14252 Ops \*\*\* 03/24/23

\*\*\* AERMET - VERSION 16216 \*\*\*

\*\*\* 12:11:49

PAGE 189

\*\*\* MODELOPTs: RegDFAULT CONC ELEV URBAN ADJ\_U\*

\* SOURCE EMISSION RATE SCALARS WHICH VARY DIURNALLY AND BY DAY OF WEEK (HRDOW) \*

SOURCE ID = L0000089 ; SOURCE TYPE = VOLUME :

Hourly scalar values for Weekday, Saturday, and Sunday.

DAY OF WEEK = WEEKDAY

Hourly scalar values for Weekday (Days 1-7).

DAY OF WEEK = SATURDAY

Hourly scalar values for Saturday (Days 8-14).

DAY OF WEEK = SUNDAY

Hourly scalar values for Sunday (Days 15-21).

17 .0000E+00 18 .0000E+00 19 .0000E+00 20 .0000E+00 21 .0000E+00 22  
.0000E+00 23 .0000E+00 24 .0000E+00  
\*\*\* AERMOD - VERSION 22112 \*\*\* C:\Users\Michael Tirohn\Desktop\HRAs\14252 Subarea 29  
AQIA\14252 Ops \*\*\* 03/24/23  
\*\*\* AERMET - VERSION 16216 \*\*\*  
\*\*\* 12:11:49

PAGE 190

\*\*\* MODELOPTs: RegDFAULT CONC ELEV URBAN ADJ\_U\*

\* SOURCE EMISSION RATE SCALARS WHICH VARY DIURNALLY AND BY DAY OF WEEK  
(HRDOW) \*

SOURCE ID = L0000090 ; SOURCE TYPE = VOLUME :  
HOUR SCALAR HOUR SCALAR HOUR SCALAR HOUR SCALAR HOUR SCALAR HOUR  
SCALAR HOUR SCALAR HOUR SCALAR

DAY OF WEEK = WEEKDAY

1 .0000E+00 2 .0000E+00 3 .0000E+00 4 .0000E+00 5 .0000E+00 6  
.0000E+00 7 .0000E+00 8 .0000E+00  
9 .1000E+01 10 .1000E+01 11 .1000E+01 12 .1000E+01 13 .1000E+01 14  
.1000E+01 15 .1000E+01 16 .1000E+01  
17 .0000E+00 18 .0000E+00 19 .0000E+00 20 .0000E+00 21 .0000E+00 22  
.0000E+00 23 .0000E+00 24 .0000E+00

DAY OF WEEK = SATURDAY

1 .0000E+00 2 .0000E+00 3 .0000E+00 4 .0000E+00 5 .0000E+00 6  
.0000E+00 7 .0000E+00 8 .0000E+00  
9 .0000E+00 10 .0000E+00 11 .0000E+00 12 .0000E+00 13 .0000E+00 14  
.0000E+00 15 .0000E+00 16 .0000E+00  
17 .0000E+00 18 .0000E+00 19 .0000E+00 20 .0000E+00 21 .0000E+00 22  
.0000E+00 23 .0000E+00 24 .0000E+00

DAY OF WEEK = SUNDAY

1 .0000E+00 2 .0000E+00 3 .0000E+00 4 .0000E+00 5 .0000E+00 6  
.0000E+00 7 .0000E+00 8 .0000E+00  
9 .0000E+00 10 .0000E+00 11 .0000E+00 12 .0000E+00 13 .0000E+00 14  
.0000E+00 15 .0000E+00 16 .0000E+00  
17 .0000E+00 18 .0000E+00 19 .0000E+00 20 .0000E+00 21 .0000E+00 22  
.0000E+00 23 .0000E+00 24 .0000E+00

\*\*\* AERMOD - VERSION 22112 \*\*\* C:\Users\Michael Tirohn\Desktop\HRAs\14252 Subarea 29  
AQIA\14252 Ops \*\*\* 03/24/23  
\*\*\* AERMET - VERSION 16216 \*\*\*  
\*\*\* 12:11:49

PAGE 191

\*\*\* MODELOPTs: RegDFAULT CONC ELEV URBAN ADJ\_U\*

\* SOURCE EMISSION RATE SCALARS WHICH VARY DIURNALLY AND BY DAY OF WEEK  
(HRDOW) \*

SOURCE ID = L0000091 ; SOURCE TYPE = VOLUME :  
HOUR SCALAR HOUR SCALAR HOUR SCALAR HOUR SCALAR HOUR SCALAR HOUR  
SCALAR HOUR SCALAR HOUR SCALAR

DAY OF WEEK = WEEKDAY

1 .0000E+00 2 .0000E+00 3 .0000E+00 4 .0000E+00 5 .0000E+00 6  
.0000E+00 7 .0000E+00 8 .0000E+00  
9 .1000E+01 10 .1000E+01 11 .1000E+01 12 .1000E+01 13 .1000E+01 14  
.1000E+01 15 .1000E+01 16 .1000E+01  
17 .0000E+00 18 .0000E+00 19 .0000E+00 20 .0000E+00 21 .0000E+00 22  
.0000E+00 23 .0000E+00 24 .0000E+00

DAY OF WEEK = SATURDAY

1 .0000E+00 2 .0000E+00 3 .0000E+00 4 .0000E+00 5 .0000E+00 6  
.0000E+00 7 .0000E+00 8 .0000E+00  
9 .0000E+00 10 .0000E+00 11 .0000E+00 12 .0000E+00 13 .0000E+00 14

.0000E+00 15 .0000E+00 16 .0000E+00  
17 .0000E+00 18 .0000E+00 19 .0000E+00 20 .0000E+00 21 .0000E+00 22  
.0000E+00 23 .0000E+00 24 .0000E+00

DAY OF WEEK = SUNDAY

1 .0000E+00 2 .0000E+00 3 .0000E+00 4 .0000E+00 5 .0000E+00 6  
.0000E+00 7 .0000E+00 8 .0000E+00  
9 .0000E+00 10 .0000E+00 11 .0000E+00 12 .0000E+00 13 .0000E+00 14  
.0000E+00 15 .0000E+00 16 .0000E+00  
17 .0000E+00 18 .0000E+00 19 .0000E+00 20 .0000E+00 21 .0000E+00 22  
.0000E+00 23 .0000E+00 24 .0000E+00

\*\*\* AERMOD - VERSION 22112 \*\*\* C:\Users\Michael Tirohn\Desktop\HRAs\14252 Subarea 29

AQIA\14252 Ops \*\*\* 03/24/23

\*\*\* AERMET - VERSION 16216 \*\*\*

\*\*\*

\*\*\*

12:11:49

PAGE 192

\*\*\* MODELOPTs: RegDFAULT CONC ELEV URBAN ADJ\_U\*

\* SOURCE EMISSION RATE SCALARS WHICH VARY DIURNALLY AND BY DAY OF WEEK (HRDOW) \*

SOURCE ID = L0000092 ; SOURCE TYPE = VOLUME :  
HOUR SCALAR HOUR SCALAR HOUR SCALAR HOUR SCALAR HOUR SCALAR HOUR  
SCALAR HOUR SCALAR HOUR SCALAR

DAY OF WEEK = WEEKDAY

1 .0000E+00 2 .0000E+00 3 .0000E+00 4 .0000E+00 5 .0000E+00 6  
.0000E+00 7 .0000E+00 8 .0000E+00  
9 .1000E+01 10 .1000E+01 11 .1000E+01 12 .1000E+01 13 .1000E+01 14  
.1000E+01 15 .1000E+01 16 .1000E+01  
17 .0000E+00 18 .0000E+00 19 .0000E+00 20 .0000E+00 21 .0000E+00 22  
.0000E+00 23 .0000E+00 24 .0000E+00

DAY OF WEEK = SATURDAY

1 .0000E+00 2 .0000E+00 3 .0000E+00 4 .0000E+00 5 .0000E+00 6  
.0000E+00 7 .0000E+00 8 .0000E+00  
9 .0000E+00 10 .0000E+00 11 .0000E+00 12 .0000E+00 13 .0000E+00 14  
.0000E+00 15 .0000E+00 16 .0000E+00  
17 .0000E+00 18 .0000E+00 19 .0000E+00 20 .0000E+00 21 .0000E+00 22  
.0000E+00 23 .0000E+00 24 .0000E+00

DAY OF WEEK = SUNDAY

1 .0000E+00 2 .0000E+00 3 .0000E+00 4 .0000E+00 5 .0000E+00 6  
.0000E+00 7 .0000E+00 8 .0000E+00  
9 .0000E+00 10 .0000E+00 11 .0000E+00 12 .0000E+00 13 .0000E+00 14  
.0000E+00 15 .0000E+00 16 .0000E+00  
17 .0000E+00 18 .0000E+00 19 .0000E+00 20 .0000E+00 21 .0000E+00 22  
.0000E+00 23 .0000E+00 24 .0000E+00

\*\*\* AERMOD - VERSION 22112 \*\*\* C:\Users\Michael Tirohn\Desktop\HRAs\14252 Subarea 29

AQIA\14252 Ops \*\*\* 03/24/23

\*\*\* AERMET - VERSION 16216 \*\*\*

\*\*\*

\*\*\*

12:11:49

PAGE 193

\*\*\* MODELOPTs: RegDFAULT CONC ELEV URBAN ADJ\_U\*

\* SOURCE EMISSION RATE SCALARS WHICH VARY DIURNALLY AND BY DAY OF WEEK (HRDOW) \*

SOURCE ID = L0000093 ; SOURCE TYPE = VOLUME :  
HOUR SCALAR HOUR SCALAR HOUR SCALAR HOUR SCALAR HOUR SCALAR HOUR  
SCALAR HOUR SCALAR HOUR SCALAR

DAY OF WEEK = WEEKDAY

1 .0000E+00 2 .0000E+00 3 .0000E+00 4 .0000E+00 5 .0000E+00 6  
.0000E+00 7 .0000E+00 8 .0000E+00



9 .1000E+01 10 .1000E+01 11 .1000E+01 12 .1000E+01 13 .1000E+01 14  
.1000E+01 15 .1000E+01 16 .1000E+01  
17 .0000E+00 18 .0000E+00 19 .0000E+00 20 .0000E+00 21 .0000E+00 22  
.0000E+00 23 .0000E+00 24 .0000E+00

DAY OF WEEK = SATURDAY

1 .0000E+00 2 .0000E+00 3 .0000E+00 4 .0000E+00 5 .0000E+00 6  
.0000E+00 7 .0000E+00 8 .0000E+00  
9 .0000E+00 10 .0000E+00 11 .0000E+00 12 .0000E+00 13 .0000E+00 14  
.0000E+00 15 .0000E+00 16 .0000E+00  
17 .0000E+00 18 .0000E+00 19 .0000E+00 20 .0000E+00 21 .0000E+00 22  
.0000E+00 23 .0000E+00 24 .0000E+00

DAY OF WEEK = SUNDAY

1 .0000E+00 2 .0000E+00 3 .0000E+00 4 .0000E+00 5 .0000E+00 6  
.0000E+00 7 .0000E+00 8 .0000E+00  
9 .0000E+00 10 .0000E+00 11 .0000E+00 12 .0000E+00 13 .0000E+00 14  
.0000E+00 15 .0000E+00 16 .0000E+00  
17 .0000E+00 18 .0000E+00 19 .0000E+00 20 .0000E+00 21 .0000E+00 22  
.0000E+00 23 .0000E+00 24 .0000E+00

\*\*\* AERMOD - VERSION 22112 \*\*\* C:\Users\Michael Tirohn\Desktop\HRAs\14252 Subarea 29  
AQIA\14252 Ops \*\*\* 03/24/23  
\*\*\* AERMET - VERSION 16216 \*\*\*  
\*\*\* 12:11:49

PAGE 194

\*\*\* MODELOPTs: RegDEFAULT CONC ELEV URBAN ADJ\_U\*

\* SOURCE EMISSION RATE SCALARS WHICH VARY DIURNALLY AND BY DAY OF WEEK  
(HRDOW) \*

SOURCE ID = L0000094 ; SOURCE TYPE = VOLUME :  
HOUR SCALAR HOUR SCALAR HOUR SCALAR HOUR SCALAR HOUR SCALAR HOUR  
SCALAR HOUR SCALAR HOUR SCALAR

DAY OF WEEK = WEEKDAY

1 .0000E+00 2 .0000E+00 3 .0000E+00 4 .0000E+00 5 .0000E+00 6  
.0000E+00 7 .0000E+00 8 .0000E+00  
9 .1000E+01 10 .1000E+01 11 .1000E+01 12 .1000E+01 13 .1000E+01 14  
.1000E+01 15 .1000E+01 16 .1000E+01  
17 .0000E+00 18 .0000E+00 19 .0000E+00 20 .0000E+00 21 .0000E+00 22  
.0000E+00 23 .0000E+00 24 .0000E+00

DAY OF WEEK = SATURDAY

1 .0000E+00 2 .0000E+00 3 .0000E+00 4 .0000E+00 5 .0000E+00 6  
.0000E+00 7 .0000E+00 8 .0000E+00  
9 .0000E+00 10 .0000E+00 11 .0000E+00 12 .0000E+00 13 .0000E+00 14  
.0000E+00 15 .0000E+00 16 .0000E+00  
17 .0000E+00 18 .0000E+00 19 .0000E+00 20 .0000E+00 21 .0000E+00 22  
.0000E+00 23 .0000E+00 24 .0000E+00

DAY OF WEEK = SUNDAY

1 .0000E+00 2 .0000E+00 3 .0000E+00 4 .0000E+00 5 .0000E+00 6  
.0000E+00 7 .0000E+00 8 .0000E+00  
9 .0000E+00 10 .0000E+00 11 .0000E+00 12 .0000E+00 13 .0000E+00 14  
.0000E+00 15 .0000E+00 16 .0000E+00  
17 .0000E+00 18 .0000E+00 19 .0000E+00 20 .0000E+00 21 .0000E+00 22  
.0000E+00 23 .0000E+00 24 .0000E+00

\*\*\* AERMOD - VERSION 22112 \*\*\* C:\Users\Michael Tirohn\Desktop\HRAs\14252 Subarea 29  
AQIA\14252 Ops \*\*\* 03/24/23  
\*\*\* AERMET - VERSION 16216 \*\*\*  
\*\*\* 12:11:49

PAGE 195

\*\*\* MODELOPTs: RegDEFAULT CONC ELEV URBAN ADJ\_U\*

\* SOURCE EMISSION RATE SCALARS WHICH VARY DIURNALLY AND BY DAY OF WEEK  
(HRDOW) \*

SOURCE ID = L0000095 ; SOURCE TYPE = VOLUME :  
HOUR SCALAR HOUR SCALAR HOUR SCALAR HOUR SCALAR HOUR SCALAR HOUR  
SCALAR HOUR SCALAR HOUR SCALAR

DAY OF WEEK = WEEKDAY

1 .0000E+00 2 .0000E+00 3 .0000E+00 4 .0000E+00 5 .0000E+00 6  
.0000E+00 7 .0000E+00 8 .0000E+00  
9 .1000E+01 10 .1000E+01 11 .1000E+01 12 .1000E+01 13 .1000E+01 14  
.1000E+01 15 .1000E+01 16 .1000E+01  
17 .0000E+00 18 .0000E+00 19 .0000E+00 20 .0000E+00 21 .0000E+00 22  
.0000E+00 23 .0000E+00 24 .0000E+00

DAY OF WEEK = SATURDAY

1 .0000E+00 2 .0000E+00 3 .0000E+00 4 .0000E+00 5 .0000E+00 6  
.0000E+00 7 .0000E+00 8 .0000E+00  
9 .0000E+00 10 .0000E+00 11 .0000E+00 12 .0000E+00 13 .0000E+00 14  
.0000E+00 15 .0000E+00 16 .0000E+00  
17 .0000E+00 18 .0000E+00 19 .0000E+00 20 .0000E+00 21 .0000E+00 22  
.0000E+00 23 .0000E+00 24 .0000E+00

DAY OF WEEK = SUNDAY

1 .0000E+00 2 .0000E+00 3 .0000E+00 4 .0000E+00 5 .0000E+00 6  
.0000E+00 7 .0000E+00 8 .0000E+00  
9 .0000E+00 10 .0000E+00 11 .0000E+00 12 .0000E+00 13 .0000E+00 14  
.0000E+00 15 .0000E+00 16 .0000E+00  
17 .0000E+00 18 .0000E+00 19 .0000E+00 20 .0000E+00 21 .0000E+00 22  
.0000E+00 23 .0000E+00 24 .0000E+00

\*\*\* AERMOD - VERSION 22112 \*\*\* \*\* C:\Users\Michael Tirohn\Desktop\HRAs\14252 Subarea 29  
AQIA\14252 Ops \*\*\* 03/24/23  
\*\*\* AERMET - VERSION 16216 \*\*\*  
\*\*\* 12:11:49

PAGE 196

\*\*\* MODELOPTs: RegDFAULT CONC ELEV URBAN ADJ\_U\*

\* SOURCE EMISSION RATE SCALARS WHICH VARY DIURNALLY AND BY DAY OF WEEK  
(HRDOW) \*

SOURCE ID = L0000096 ; SOURCE TYPE = VOLUME :  
HOUR SCALAR HOUR SCALAR HOUR SCALAR HOUR SCALAR HOUR SCALAR HOUR  
SCALAR HOUR SCALAR HOUR SCALAR

DAY OF WEEK = WEEKDAY

1 .0000E+00 2 .0000E+00 3 .0000E+00 4 .0000E+00 5 .0000E+00 6  
.0000E+00 7 .0000E+00 8 .0000E+00  
9 .1000E+01 10 .1000E+01 11 .1000E+01 12 .1000E+01 13 .1000E+01 14  
.1000E+01 15 .1000E+01 16 .1000E+01  
17 .0000E+00 18 .0000E+00 19 .0000E+00 20 .0000E+00 21 .0000E+00 22  
.0000E+00 23 .0000E+00 24 .0000E+00

DAY OF WEEK = SATURDAY

1 .0000E+00 2 .0000E+00 3 .0000E+00 4 .0000E+00 5 .0000E+00 6  
.0000E+00 7 .0000E+00 8 .0000E+00  
9 .0000E+00 10 .0000E+00 11 .0000E+00 12 .0000E+00 13 .0000E+00 14  
.0000E+00 15 .0000E+00 16 .0000E+00  
17 .0000E+00 18 .0000E+00 19 .0000E+00 20 .0000E+00 21 .0000E+00 22  
.0000E+00 23 .0000E+00 24 .0000E+00

DAY OF WEEK = SUNDAY

1 .0000E+00 2 .0000E+00 3 .0000E+00 4 .0000E+00 5 .0000E+00 6  
.0000E+00 7 .0000E+00 8 .0000E+00  
9 .0000E+00 10 .0000E+00 11 .0000E+00 12 .0000E+00 13 .0000E+00 14  
.0000E+00 15 .0000E+00 16 .0000E+00  
17 .0000E+00 18 .0000E+00 19 .0000E+00 20 .0000E+00 21 .0000E+00 22  
.0000E+00 23 .0000E+00 24 .0000E+00

\*\*\* AERMOD - VERSION 22112 \*\*\* \*\* C:\Users\Michael Tirohn\Desktop\HRAs\14252 Subarea 29  
AQIA\14252 Ops \*\*\* 03/24/23  
\*\*\* AERMET - VERSION 16216 \*\*\*

\*\*\* MODELOPTs: RegDFAULT CONC ELEV URBAN ADJ\_U\*

\* SOURCE EMISSION RATE SCALARS WHICH VARY DIURNALLY AND BY DAY OF WEEK (HRDOW) \*

SOURCE ID = L0000097 ; SOURCE TYPE = VOLUME :
HOUR SCALAR HOUR SCALAR HOUR SCALAR HOUR SCALAR HOUR SCALAR HOUR
SCALAR HOUR SCALAR HOUR SCALAR

DAY OF WEEK = WEEKDAY
1 .0000E+00 2 .0000E+00 3 .0000E+00 4 .0000E+00 5 .0000E+00 6
.0000E+00 7 .0000E+00 8 .0000E+00
9 .1000E+01 10 .1000E+01 11 .1000E+01 12 .1000E+01 13 .1000E+01 14
.1000E+01 15 .1000E+01 16 .1000E+01
17 .0000E+00 18 .0000E+00 19 .0000E+00 20 .0000E+00 21 .0000E+00 22
.0000E+00 23 .0000E+00 24 .0000E+00

DAY OF WEEK = SATURDAY
1 .0000E+00 2 .0000E+00 3 .0000E+00 4 .0000E+00 5 .0000E+00 6
.0000E+00 7 .0000E+00 8 .0000E+00
9 .0000E+00 10 .0000E+00 11 .0000E+00 12 .0000E+00 13 .0000E+00 14
.0000E+00 15 .0000E+00 16 .0000E+00
17 .0000E+00 18 .0000E+00 19 .0000E+00 20 .0000E+00 21 .0000E+00 22
.0000E+00 23 .0000E+00 24 .0000E+00

DAY OF WEEK = SUNDAY
1 .0000E+00 2 .0000E+00 3 .0000E+00 4 .0000E+00 5 .0000E+00 6
.0000E+00 7 .0000E+00 8 .0000E+00
9 .0000E+00 10 .0000E+00 11 .0000E+00 12 .0000E+00 13 .0000E+00 14
.0000E+00 15 .0000E+00 16 .0000E+00
17 .0000E+00 18 .0000E+00 19 .0000E+00 20 .0000E+00 21 .0000E+00 22
.0000E+00 23 .0000E+00 24 .0000E+00

\*\*\* AERMOD - VERSION 22112 \*\*\* C:\Users\Michael Tirohn\Desktop\HRAs\14252 Subarea 29
AQIA\14252 Ops \*\*\* 03/24/23
\*\*\* AERMET - VERSION 16216 \*\*\*
\*\*\* 12:11:49

\*\*\* MODELOPTs: RegDFAULT CONC ELEV URBAN ADJ\_U\*

\* SOURCE EMISSION RATE SCALARS WHICH VARY DIURNALLY AND BY DAY OF WEEK (HRDOW) \*

SOURCE ID = L0000098 ; SOURCE TYPE = VOLUME :
HOUR SCALAR HOUR SCALAR HOUR SCALAR HOUR SCALAR HOUR SCALAR HOUR
SCALAR HOUR SCALAR HOUR SCALAR

DAY OF WEEK = WEEKDAY
1 .0000E+00 2 .0000E+00 3 .0000E+00 4 .0000E+00 5 .0000E+00 6
.0000E+00 7 .0000E+00 8 .0000E+00
9 .1000E+01 10 .1000E+01 11 .1000E+01 12 .1000E+01 13 .1000E+01 14
.1000E+01 15 .1000E+01 16 .1000E+01
17 .0000E+00 18 .0000E+00 19 .0000E+00 20 .0000E+00 21 .0000E+00 22
.0000E+00 23 .0000E+00 24 .0000E+00

DAY OF WEEK = SATURDAY
1 .0000E+00 2 .0000E+00 3 .0000E+00 4 .0000E+00 5 .0000E+00 6
.0000E+00 7 .0000E+00 8 .0000E+00
9 .0000E+00 10 .0000E+00 11 .0000E+00 12 .0000E+00 13 .0000E+00 14
.0000E+00 15 .0000E+00 16 .0000E+00
17 .0000E+00 18 .0000E+00 19 .0000E+00 20 .0000E+00 21 .0000E+00 22
.0000E+00 23 .0000E+00 24 .0000E+00

DAY OF WEEK = SUNDAY
1 .0000E+00 2 .0000E+00 3 .0000E+00 4 .0000E+00 5 .0000E+00 6

```

.0000E+00 7 .0000E+00 8 .0000E+00
9 .0000E+00 10 .0000E+00 11 .0000E+00 12 .0000E+00 13 .0000E+00 14
.0000E+00 15 .0000E+00 16 .0000E+00
17 .0000E+00 18 .0000E+00 19 .0000E+00 20 .0000E+00 21 .0000E+00 22
.0000E+00 23 .0000E+00 24 .0000E+00
*** AERMOD - VERSION 22112 *** *** C:\Users\Michael Tirohn\Desktop\HRAs\14252 Subarea 29
AQIA\14252 Ops *** 03/24/23
*** AERMET - VERSION 16216 ***
*** 12:11:49

```

PAGE 199

\*\*\* MODELOPTs: RegDFAULT CONC ELEV URBAN ADJ\_U\*

\* SOURCE EMISSION RATE SCALARS WHICH VARY DIURNALLY AND BY DAY OF WEEK (HRDOW) \*

SOURCE ID = L0000099 ; SOURCE TYPE = VOLUME :

SCALAR	SCALAR	SCALAR	SCALAR	SCALAR	SCALAR	SCALAR	SCALAR	SCALAR	SCALAR
--------	--------	--------	--------	--------	--------	--------	--------	--------	--------

DAY OF WEEK = WEEKDAY

1 .0000E+00	2 .0000E+00	3 .0000E+00	4 .0000E+00	5 .0000E+00	6
.0000E+00	7 .0000E+00	8 .0000E+00			
9 .1000E+01	10 .1000E+01	11 .1000E+01	12 .1000E+01	13 .1000E+01	14
.1000E+01	15 .1000E+01	16 .1000E+01			
17 .0000E+00	18 .0000E+00	19 .0000E+00	20 .0000E+00	21 .0000E+00	22
.0000E+00	23 .0000E+00	24 .0000E+00			

DAY OF WEEK = SATURDAY

1 .0000E+00	2 .0000E+00	3 .0000E+00	4 .0000E+00	5 .0000E+00	6
.0000E+00	7 .0000E+00	8 .0000E+00			
9 .0000E+00	10 .0000E+00	11 .0000E+00	12 .0000E+00	13 .0000E+00	14
.0000E+00	15 .0000E+00	16 .0000E+00			
17 .0000E+00	18 .0000E+00	19 .0000E+00	20 .0000E+00	21 .0000E+00	22
.0000E+00	23 .0000E+00	24 .0000E+00			

DAY OF WEEK = SUNDAY

1 .0000E+00	2 .0000E+00	3 .0000E+00	4 .0000E+00	5 .0000E+00	6
.0000E+00	7 .0000E+00	8 .0000E+00			
9 .0000E+00	10 .0000E+00	11 .0000E+00	12 .0000E+00	13 .0000E+00	14
.0000E+00	15 .0000E+00	16 .0000E+00			
17 .0000E+00	18 .0000E+00	19 .0000E+00	20 .0000E+00	21 .0000E+00	22
.0000E+00	23 .0000E+00	24 .0000E+00			

```

*** AERMOD - VERSION 22112 *** *** C:\Users\Michael Tirohn\Desktop\HRAs\14252 Subarea 29
AQIA\14252 Ops *** 03/24/23
*** AERMET - VERSION 16216 ***
*** 12:11:49

```

PAGE 200

\*\*\* MODELOPTs: RegDFAULT CONC ELEV URBAN ADJ\_U\*

\* SOURCE EMISSION RATE SCALARS WHICH VARY DIURNALLY AND BY DAY OF WEEK (HRDOW) \*

SOURCE ID = L0000100 ; SOURCE TYPE = VOLUME :

SCALAR	SCALAR	SCALAR	SCALAR	SCALAR	SCALAR	SCALAR	SCALAR	SCALAR	SCALAR
--------	--------	--------	--------	--------	--------	--------	--------	--------	--------

DAY OF WEEK = WEEKDAY

1 .0000E+00	2 .0000E+00	3 .0000E+00	4 .0000E+00	5 .0000E+00	6
.0000E+00	7 .0000E+00	8 .0000E+00			
9 .1000E+01	10 .1000E+01	11 .1000E+01	12 .1000E+01	13 .1000E+01	14
.1000E+01	15 .1000E+01	16 .1000E+01			
17 .0000E+00	18 .0000E+00	19 .0000E+00	20 .0000E+00	21 .0000E+00	22
.0000E+00	23 .0000E+00	24 .0000E+00			

DAY OF WEEK = SATURDAY

1 .0000E+00 2 .0000E+00 3 .0000E+00 4 .0000E+00 5 .0000E+00 6  
.0000E+00 7 .0000E+00 8 .0000E+00  
9 .0000E+00 10 .0000E+00 11 .0000E+00 12 .0000E+00 13 .0000E+00 14  
.0000E+00 15 .0000E+00 16 .0000E+00  
17 .0000E+00 18 .0000E+00 19 .0000E+00 20 .0000E+00 21 .0000E+00 22  
.0000E+00 23 .0000E+00 24 .0000E+00

DAY OF WEEK = SUNDAY

1 .0000E+00 2 .0000E+00 3 .0000E+00 4 .0000E+00 5 .0000E+00 6  
.0000E+00 7 .0000E+00 8 .0000E+00  
9 .0000E+00 10 .0000E+00 11 .0000E+00 12 .0000E+00 13 .0000E+00 14  
.0000E+00 15 .0000E+00 16 .0000E+00  
17 .0000E+00 18 .0000E+00 19 .0000E+00 20 .0000E+00 21 .0000E+00 22  
.0000E+00 23 .0000E+00 24 .0000E+00

\*\*\* AERMOD - VERSION 22112 \*\*\* C:\Users\Michael Tirohn\Desktop\HRAs\14252 Subarea 29  
AQIA\14252 Ops \*\*\* 03/24/23  
\*\*\* AERMET - VERSION 16216 \*\*\*  
\*\*\* 12:11:49

PAGE 201

\*\*\* MODELOPTs: RegDFAULT CONC ELEV URBAN ADJ\_U\*

\* SOURCE EMISSION RATE SCALARS WHICH VARY DIURNALLY AND BY DAY OF WEEK  
(HRDOW) \*

SOURCE ID = L0000101 ; SOURCE TYPE = VOLUME :  
HOUR SCALAR HOUR SCALAR HOUR SCALAR HOUR SCALAR HOUR SCALAR HOUR  
SCALAR HOUR SCALAR HOUR SCALAR

DAY OF WEEK = WEEKDAY

1 .0000E+00 2 .0000E+00 3 .0000E+00 4 .0000E+00 5 .0000E+00 6  
.0000E+00 7 .0000E+00 8 .0000E+00  
9 .1000E+01 10 .1000E+01 11 .1000E+01 12 .1000E+01 13 .1000E+01 14  
.1000E+01 15 .1000E+01 16 .1000E+01  
17 .0000E+00 18 .0000E+00 19 .0000E+00 20 .0000E+00 21 .0000E+00 22  
.0000E+00 23 .0000E+00 24 .0000E+00

DAY OF WEEK = SATURDAY

1 .0000E+00 2 .0000E+00 3 .0000E+00 4 .0000E+00 5 .0000E+00 6  
.0000E+00 7 .0000E+00 8 .0000E+00  
9 .0000E+00 10 .0000E+00 11 .0000E+00 12 .0000E+00 13 .0000E+00 14  
.0000E+00 15 .0000E+00 16 .0000E+00  
17 .0000E+00 18 .0000E+00 19 .0000E+00 20 .0000E+00 21 .0000E+00 22  
.0000E+00 23 .0000E+00 24 .0000E+00

DAY OF WEEK = SUNDAY

1 .0000E+00 2 .0000E+00 3 .0000E+00 4 .0000E+00 5 .0000E+00 6  
.0000E+00 7 .0000E+00 8 .0000E+00  
9 .0000E+00 10 .0000E+00 11 .0000E+00 12 .0000E+00 13 .0000E+00 14  
.0000E+00 15 .0000E+00 16 .0000E+00  
17 .0000E+00 18 .0000E+00 19 .0000E+00 20 .0000E+00 21 .0000E+00 22  
.0000E+00 23 .0000E+00 24 .0000E+00

\*\*\* AERMOD - VERSION 22112 \*\*\* C:\Users\Michael Tirohn\Desktop\HRAs\14252 Subarea 29  
AQIA\14252 Ops \*\*\* 03/24/23  
\*\*\* AERMET - VERSION 16216 \*\*\*  
\*\*\* 12:11:49

PAGE 202

\*\*\* MODELOPTs: RegDFAULT CONC ELEV URBAN ADJ\_U\*

\* SOURCE EMISSION RATE SCALARS WHICH VARY DIURNALLY AND BY DAY OF WEEK  
(HRDOW) \*

SOURCE ID = L0000102 ; SOURCE TYPE = VOLUME :  
HOUR SCALAR HOUR SCALAR HOUR SCALAR HOUR SCALAR HOUR SCALAR HOUR  
SCALAR HOUR SCALAR HOUR SCALAR

DAY OF WEEK = WEEKDAY

1 .0000E+00 2 .0000E+00 3 .0000E+00 4 .0000E+00 5 .0000E+00 6
.0000E+00 7 .0000E+00 8 .0000E+00
9 .1000E+01 10 .1000E+01 11 .1000E+01 12 .1000E+01 13 .1000E+01 14
.1000E+01 15 .1000E+01 16 .1000E+01
17 .0000E+00 18 .0000E+00 19 .0000E+00 20 .0000E+00 21 .0000E+00 22
.0000E+00 23 .0000E+00 24 .0000E+00

DAY OF WEEK = SATURDAY

1 .0000E+00 2 .0000E+00 3 .0000E+00 4 .0000E+00 5 .0000E+00 6
.0000E+00 7 .0000E+00 8 .0000E+00
9 .0000E+00 10 .0000E+00 11 .0000E+00 12 .0000E+00 13 .0000E+00 14
.0000E+00 15 .0000E+00 16 .0000E+00
17 .0000E+00 18 .0000E+00 19 .0000E+00 20 .0000E+00 21 .0000E+00 22
.0000E+00 23 .0000E+00 24 .0000E+00

DAY OF WEEK = SUNDAY

1 .0000E+00 2 .0000E+00 3 .0000E+00 4 .0000E+00 5 .0000E+00 6
.0000E+00 7 .0000E+00 8 .0000E+00
9 .0000E+00 10 .0000E+00 11 .0000E+00 12 .0000E+00 13 .0000E+00 14
.0000E+00 15 .0000E+00 16 .0000E+00
17 .0000E+00 18 .0000E+00 19 .0000E+00 20 .0000E+00 21 .0000E+00 22
.0000E+00 23 .0000E+00 24 .0000E+00

\*\*\* AERMOD - VERSION 22112 \*\*\* C:\Users\Michael Tirohn\Desktop\HRAs\14252 Subarea 29
AQIA\14252 Ops \*\*\* 03/24/23
\*\*\* AERMET - VERSION 16216 \*\*\*
\*\*\* 12:11:49

PAGE 203

\*\*\* MODELOPTs: RegDEFAULT CONC ELEV URBAN ADJ\_U\*

\* SOURCE EMISSION RATE SCALARS WHICH VARY DIURNALLY AND BY DAY OF WEEK
(HRDOW) \*

SOURCE ID = L0000103 ; SOURCE TYPE = VOLUME :
HOUR SCALAR HOUR SCALAR HOUR SCALAR HOUR SCALAR HOUR SCALAR HOUR
SCALAR HOUR SCALAR HOUR SCALAR

DAY OF WEEK = WEEKDAY

1 .0000E+00 2 .0000E+00 3 .0000E+00 4 .0000E+00 5 .0000E+00 6
.0000E+00 7 .0000E+00 8 .0000E+00
9 .1000E+01 10 .1000E+01 11 .1000E+01 12 .1000E+01 13 .1000E+01 14
.1000E+01 15 .1000E+01 16 .1000E+01
17 .0000E+00 18 .0000E+00 19 .0000E+00 20 .0000E+00 21 .0000E+00 22
.0000E+00 23 .0000E+00 24 .0000E+00

DAY OF WEEK = SATURDAY

1 .0000E+00 2 .0000E+00 3 .0000E+00 4 .0000E+00 5 .0000E+00 6
.0000E+00 7 .0000E+00 8 .0000E+00
9 .0000E+00 10 .0000E+00 11 .0000E+00 12 .0000E+00 13 .0000E+00 14
.0000E+00 15 .0000E+00 16 .0000E+00
17 .0000E+00 18 .0000E+00 19 .0000E+00 20 .0000E+00 21 .0000E+00 22
.0000E+00 23 .0000E+00 24 .0000E+00

DAY OF WEEK = SUNDAY

1 .0000E+00 2 .0000E+00 3 .0000E+00 4 .0000E+00 5 .0000E+00 6
.0000E+00 7 .0000E+00 8 .0000E+00
9 .0000E+00 10 .0000E+00 11 .0000E+00 12 .0000E+00 13 .0000E+00 14
.0000E+00 15 .0000E+00 16 .0000E+00
17 .0000E+00 18 .0000E+00 19 .0000E+00 20 .0000E+00 21 .0000E+00 22
.0000E+00 23 .0000E+00 24 .0000E+00

\*\*\* AERMOD - VERSION 22112 \*\*\* C:\Users\Michael Tirohn\Desktop\HRAs\14252 Subarea 29
AQIA\14252 Ops \*\*\* 03/24/23
\*\*\* AERMET - VERSION 16216 \*\*\*
\*\*\* 12:11:49

PAGE 204

\*\*\* MODELOPTs: RegDEFAULT CONC ELEV URBAN ADJ\_U\*

\* SOURCE EMISSION RATE SCALARS WHICH VARY DIURNALLY AND BY DAY OF WEEK (HRDOW) \*

SOURCE ID = L0000104 ; SOURCE TYPE = VOLUME :  
 HOUR SCALAR HOUR SCALAR HOUR SCALAR HOUR SCALAR HOUR SCALAR HOUR  
 SCALAR HOUR SCALAR HOUR SCALAR

DAY OF WEEK = WEEKDAY

1 .0000E+00 2 .0000E+00 3 .0000E+00 4 .0000E+00 5 .0000E+00 6  
 .0000E+00 7 .0000E+00 8 .0000E+00  
 9 .1000E+01 10 .1000E+01 11 .1000E+01 12 .1000E+01 13 .1000E+01 14  
 .1000E+01 15 .1000E+01 16 .1000E+01  
 17 .0000E+00 18 .0000E+00 19 .0000E+00 20 .0000E+00 21 .0000E+00 22  
 .0000E+00 23 .0000E+00 24 .0000E+00

DAY OF WEEK = SATURDAY

1 .0000E+00 2 .0000E+00 3 .0000E+00 4 .0000E+00 5 .0000E+00 6  
 .0000E+00 7 .0000E+00 8 .0000E+00  
 9 .0000E+00 10 .0000E+00 11 .0000E+00 12 .0000E+00 13 .0000E+00 14  
 .0000E+00 15 .0000E+00 16 .0000E+00  
 17 .0000E+00 18 .0000E+00 19 .0000E+00 20 .0000E+00 21 .0000E+00 22  
 .0000E+00 23 .0000E+00 24 .0000E+00

DAY OF WEEK = SUNDAY

1 .0000E+00 2 .0000E+00 3 .0000E+00 4 .0000E+00 5 .0000E+00 6  
 .0000E+00 7 .0000E+00 8 .0000E+00  
 9 .0000E+00 10 .0000E+00 11 .0000E+00 12 .0000E+00 13 .0000E+00 14  
 .0000E+00 15 .0000E+00 16 .0000E+00  
 17 .0000E+00 18 .0000E+00 19 .0000E+00 20 .0000E+00 21 .0000E+00 22  
 .0000E+00 23 .0000E+00 24 .0000E+00

\*\*\* AERMOD - VERSION 22112 \*\*\* \*\*\* C:\Users\Michael Tirohn\Desktop\HRAs\14252 Subarea 29  
 AQIA\14252 Ops \*\*\* 03/24/23  
 \*\*\* AERMET - VERSION 16216 \*\*\*  
 \*\*\* \*\*\* 12:11:49

PAGE 205

\*\*\* MODELOPTs: RegDFAULT CONC ELEV URBAN ADJ\_U\*

\* SOURCE EMISSION RATE SCALARS WHICH VARY DIURNALLY AND BY DAY OF WEEK (HRDOW) \*

SOURCE ID = L0000105 ; SOURCE TYPE = VOLUME :  
 HOUR SCALAR HOUR SCALAR HOUR SCALAR HOUR SCALAR HOUR SCALAR HOUR  
 SCALAR HOUR SCALAR HOUR SCALAR

DAY OF WEEK = WEEKDAY

1 .0000E+00 2 .0000E+00 3 .0000E+00 4 .0000E+00 5 .0000E+00 6  
 .0000E+00 7 .0000E+00 8 .0000E+00  
 9 .1000E+01 10 .1000E+01 11 .1000E+01 12 .1000E+01 13 .1000E+01 14  
 .1000E+01 15 .1000E+01 16 .1000E+01  
 17 .0000E+00 18 .0000E+00 19 .0000E+00 20 .0000E+00 21 .0000E+00 22  
 .0000E+00 23 .0000E+00 24 .0000E+00

DAY OF WEEK = SATURDAY

1 .0000E+00 2 .0000E+00 3 .0000E+00 4 .0000E+00 5 .0000E+00 6  
 .0000E+00 7 .0000E+00 8 .0000E+00  
 9 .0000E+00 10 .0000E+00 11 .0000E+00 12 .0000E+00 13 .0000E+00 14  
 .0000E+00 15 .0000E+00 16 .0000E+00  
 17 .0000E+00 18 .0000E+00 19 .0000E+00 20 .0000E+00 21 .0000E+00 22  
 .0000E+00 23 .0000E+00 24 .0000E+00

DAY OF WEEK = SUNDAY

1 .0000E+00 2 .0000E+00 3 .0000E+00 4 .0000E+00 5 .0000E+00 6  
 .0000E+00 7 .0000E+00 8 .0000E+00  
 9 .0000E+00 10 .0000E+00 11 .0000E+00 12 .0000E+00 13 .0000E+00 14  
 .0000E+00 15 .0000E+00 16 .0000E+00  
 17 .0000E+00 18 .0000E+00 19 .0000E+00 20 .0000E+00 21 .0000E+00 22  
 .0000E+00 23 .0000E+00 24 .0000E+00

PAGE 206

\*\*\* MODELOPTs: RegDEFAULT CONC ELEV URBAN ADJ\_U\*

\* SOURCE EMISSION RATE SCALARS WHICH VARY DIURNALLY AND BY DAY OF WEEK  
(HRDOW) \*

SOURCE ID = L0000106 ; SOURCE TYPE = VOLUME :  
HOUR SCALAR HOUR SCALAR HOUR SCALAR HOUR SCALAR HOUR SCALAR HOUR  
SCALAR HOUR SCALAR HOUR SCALAR

DAY OF WEEK = WEEKDAY

1 .0000E+00 2 .0000E+00 3 .0000E+00 4 .0000E+00 5 .0000E+00 6  
.0000E+00 7 .0000E+00 8 .0000E+00  
9 .1000E+01 10 .1000E+01 11 .1000E+01 12 .1000E+01 13 .1000E+01 14  
.1000E+01 15 .1000E+01 16 .1000E+01  
17 .0000E+00 18 .0000E+00 19 .0000E+00 20 .0000E+00 21 .0000E+00 22  
.0000E+00 23 .0000E+00 24 .0000E+00

DAY OF WEEK = SATURDAY

1 .0000E+00 2 .0000E+00 3 .0000E+00 4 .0000E+00 5 .0000E+00 6  
.0000E+00 7 .0000E+00 8 .0000E+00  
9 .0000E+00 10 .0000E+00 11 .0000E+00 12 .0000E+00 13 .0000E+00 14  
.0000E+00 15 .0000E+00 16 .0000E+00  
17 .0000E+00 18 .0000E+00 19 .0000E+00 20 .0000E+00 21 .0000E+00 22  
.0000E+00 23 .0000E+00 24 .0000E+00

DAY OF WEEK = SUNDAY

1 .0000E+00 2 .0000E+00 3 .0000E+00 4 .0000E+00 5 .0000E+00 6  
.0000E+00 7 .0000E+00 8 .0000E+00  
9 .0000E+00 10 .0000E+00 11 .0000E+00 12 .0000E+00 13 .0000E+00 14  
.0000E+00 15 .0000E+00 16 .0000E+00  
17 .0000E+00 18 .0000E+00 19 .0000E+00 20 .0000E+00 21 .0000E+00 22  
.0000E+00 23 .0000E+00 24 .0000E+00

PAGE 207

\*\*\* MODELOPTs: RegDEFAULT CONC ELEV URBAN ADJ\_U\*

\* SOURCE EMISSION RATE SCALARS WHICH VARY DIURNALLY AND BY DAY OF WEEK  
(HRDOW) \*

SOURCE ID = L0000107 ; SOURCE TYPE = VOLUME :  
HOUR SCALAR HOUR SCALAR HOUR SCALAR HOUR SCALAR HOUR SCALAR HOUR  
SCALAR HOUR SCALAR HOUR SCALAR

DAY OF WEEK = WEEKDAY

1 .0000E+00 2 .0000E+00 3 .0000E+00 4 .0000E+00 5 .0000E+00 6  
.0000E+00 7 .0000E+00 8 .0000E+00  
9 .1000E+01 10 .1000E+01 11 .1000E+01 12 .1000E+01 13 .1000E+01 14  
.1000E+01 15 .1000E+01 16 .1000E+01  
17 .0000E+00 18 .0000E+00 19 .0000E+00 20 .0000E+00 21 .0000E+00 22  
.0000E+00 23 .0000E+00 24 .0000E+00

DAY OF WEEK = SATURDAY

1 .0000E+00 2 .0000E+00 3 .0000E+00 4 .0000E+00 5 .0000E+00 6  
.0000E+00 7 .0000E+00 8 .0000E+00  
9 .0000E+00 10 .0000E+00 11 .0000E+00 12 .0000E+00 13 .0000E+00 14  
.0000E+00 15 .0000E+00 16 .0000E+00  
17 .0000E+00 18 .0000E+00 19 .0000E+00 20 .0000E+00 21 .0000E+00 22  
.0000E+00



.0000E+00 23 .0000E+00 24 .0000E+00

DAY OF WEEK = SUNDAY

1 .0000E+00 2 .0000E+00 3 .0000E+00 4 .0000E+00 5 .0000E+00 6  
.0000E+00 7 .0000E+00 8 .0000E+00  
9 .0000E+00 10 .0000E+00 11 .0000E+00 12 .0000E+00 13 .0000E+00 14  
.0000E+00 15 .0000E+00 16 .0000E+00  
17 .0000E+00 18 .0000E+00 19 .0000E+00 20 .0000E+00 21 .0000E+00 22  
.0000E+00 23 .0000E+00 24 .0000E+00

\*\*\* AERMOD - VERSION 22112 \*\*\* C:\Users\Michael Tirohn\Desktop\HRAs\14252 Subarea 29  
AQIA\14252 Ops \*\*\* 03/24/23  
\*\*\* AERMET - VERSION 16216 \*\*\*  
\*\*\* 12:11:49

PAGE 208

\*\*\* MODELOPTs: RegDFAULT CONC ELEV URBAN ADJ\_U\*

\* SOURCE EMISSION RATE SCALARS WHICH VARY DIURNALLY AND BY DAY OF WEEK  
(HRDOW) \*

SOURCE ID = L0000108 ; SOURCE TYPE = VOLUME :  
HOUR SCALAR HOUR SCALAR HOUR SCALAR HOUR SCALAR HOUR SCALAR HOUR  
SCALAR HOUR SCALAR HOUR SCALAR

DAY OF WEEK = WEEKDAY

1 .0000E+00 2 .0000E+00 3 .0000E+00 4 .0000E+00 5 .0000E+00 6  
.0000E+00 7 .0000E+00 8 .0000E+00  
9 .1000E+01 10 .1000E+01 11 .1000E+01 12 .1000E+01 13 .1000E+01 14  
.1000E+01 15 .1000E+01 16 .1000E+01  
17 .0000E+00 18 .0000E+00 19 .0000E+00 20 .0000E+00 21 .0000E+00 22  
.0000E+00 23 .0000E+00 24 .0000E+00

DAY OF WEEK = SATURDAY

1 .0000E+00 2 .0000E+00 3 .0000E+00 4 .0000E+00 5 .0000E+00 6  
.0000E+00 7 .0000E+00 8 .0000E+00  
9 .0000E+00 10 .0000E+00 11 .0000E+00 12 .0000E+00 13 .0000E+00 14  
.0000E+00 15 .0000E+00 16 .0000E+00  
17 .0000E+00 18 .0000E+00 19 .0000E+00 20 .0000E+00 21 .0000E+00 22  
.0000E+00 23 .0000E+00 24 .0000E+00

DAY OF WEEK = SUNDAY

1 .0000E+00 2 .0000E+00 3 .0000E+00 4 .0000E+00 5 .0000E+00 6  
.0000E+00 7 .0000E+00 8 .0000E+00  
9 .0000E+00 10 .0000E+00 11 .0000E+00 12 .0000E+00 13 .0000E+00 14  
.0000E+00 15 .0000E+00 16 .0000E+00  
17 .0000E+00 18 .0000E+00 19 .0000E+00 20 .0000E+00 21 .0000E+00 22  
.0000E+00 23 .0000E+00 24 .0000E+00

\*\*\* AERMOD - VERSION 22112 \*\*\* C:\Users\Michael Tirohn\Desktop\HRAs\14252 Subarea 29  
AQIA\14252 Ops \*\*\* 03/24/23  
\*\*\* AERMET - VERSION 16216 \*\*\*  
\*\*\* 12:11:49

PAGE 209

\*\*\* MODELOPTs: RegDFAULT CONC ELEV URBAN ADJ\_U\*

\* SOURCE EMISSION RATE SCALARS WHICH VARY DIURNALLY AND BY DAY OF WEEK  
(HRDOW) \*

SOURCE ID = L0000109 ; SOURCE TYPE = VOLUME :  
HOUR SCALAR HOUR SCALAR HOUR SCALAR HOUR SCALAR HOUR SCALAR HOUR  
SCALAR HOUR SCALAR HOUR SCALAR

DAY OF WEEK = WEEKDAY

1 .0000E+00 2 .0000E+00 3 .0000E+00 4 .0000E+00 5 .0000E+00 6  
.0000E+00 7 .0000E+00 8 .0000E+00  
9 .1000E+01 10 .1000E+01 11 .1000E+01 12 .1000E+01 13 .1000E+01 14  
.1000E+01 15 .1000E+01 16 .1000E+01

17 .0000E+00 18 .0000E+00 19 .0000E+00 20 .0000E+00 21 .0000E+00 22  
.0000E+00 23 .0000E+00 24 .0000E+00

DAY OF WEEK = SATURDAY

1 .0000E+00 2 .0000E+00 3 .0000E+00 4 .0000E+00 5 .0000E+00 6  
.0000E+00 7 .0000E+00 8 .0000E+00  
9 .0000E+00 10 .0000E+00 11 .0000E+00 12 .0000E+00 13 .0000E+00 14  
.0000E+00 15 .0000E+00 16 .0000E+00  
17 .0000E+00 18 .0000E+00 19 .0000E+00 20 .0000E+00 21 .0000E+00 22  
.0000E+00 23 .0000E+00 24 .0000E+00

DAY OF WEEK = SUNDAY

1 .0000E+00 2 .0000E+00 3 .0000E+00 4 .0000E+00 5 .0000E+00 6  
.0000E+00 7 .0000E+00 8 .0000E+00  
9 .0000E+00 10 .0000E+00 11 .0000E+00 12 .0000E+00 13 .0000E+00 14  
.0000E+00 15 .0000E+00 16 .0000E+00  
17 .0000E+00 18 .0000E+00 19 .0000E+00 20 .0000E+00 21 .0000E+00 22  
.0000E+00 23 .0000E+00 24 .0000E+00

\*\*\* AERMOD - VERSION 22112 \*\*\* C:\Users\Michael Tirohn\Desktop\HRAs\14252 Subarea 29  
AQIA\14252 Ops \*\*\* 03/24/23

\*\*\* AERMET - VERSION 16216 \*\*\*  
\*\*\*

\*\*\* 12:11:49

PAGE 210

\*\*\* MODELOPTs: RegDFAULT CONC ELEV URBAN ADJ\_U\*

\* SOURCE EMISSION RATE SCALARS WHICH VARY DIURNALLY AND BY DAY OF WEEK  
(HRDOW) \*

SOURCE ID = L0000110 ; SOURCE TYPE = VOLUME :  
HOUR SCALAR HOUR SCALAR HOUR SCALAR HOUR SCALAR HOUR SCALAR HOUR  
SCALAR HOUR SCALAR HOUR SCALAR

-----  
-----

DAY OF WEEK = WEEKDAY

1 .0000E+00 2 .0000E+00 3 .0000E+00 4 .0000E+00 5 .0000E+00 6  
.0000E+00 7 .0000E+00 8 .0000E+00  
9 .1000E+01 10 .1000E+01 11 .1000E+01 12 .1000E+01 13 .1000E+01 14  
.1000E+01 15 .1000E+01 16 .1000E+01  
17 .0000E+00 18 .0000E+00 19 .0000E+00 20 .0000E+00 21 .0000E+00 22  
.0000E+00 23 .0000E+00 24 .0000E+00

DAY OF WEEK = SATURDAY

1 .0000E+00 2 .0000E+00 3 .0000E+00 4 .0000E+00 5 .0000E+00 6  
.0000E+00 7 .0000E+00 8 .0000E+00  
9 .0000E+00 10 .0000E+00 11 .0000E+00 12 .0000E+00 13 .0000E+00 14  
.0000E+00 15 .0000E+00 16 .0000E+00  
17 .0000E+00 18 .0000E+00 19 .0000E+00 20 .0000E+00 21 .0000E+00 22  
.0000E+00 23 .0000E+00 24 .0000E+00

DAY OF WEEK = SUNDAY

1 .0000E+00 2 .0000E+00 3 .0000E+00 4 .0000E+00 5 .0000E+00 6  
.0000E+00 7 .0000E+00 8 .0000E+00  
9 .0000E+00 10 .0000E+00 11 .0000E+00 12 .0000E+00 13 .0000E+00 14  
.0000E+00 15 .0000E+00 16 .0000E+00  
17 .0000E+00 18 .0000E+00 19 .0000E+00 20 .0000E+00 21 .0000E+00 22  
.0000E+00 23 .0000E+00 24 .0000E+00

\*\*\* AERMOD - VERSION 22112 \*\*\* C:\Users\Michael Tirohn\Desktop\HRAs\14252 Subarea 29  
AQIA\14252 Ops \*\*\* 03/24/23

\*\*\* AERMET - VERSION 16216 \*\*\*  
\*\*\*

\*\*\* 12:11:49

PAGE 211

\*\*\* MODELOPTs: RegDFAULT CONC ELEV URBAN ADJ\_U\*

\* SOURCE EMISSION RATE SCALARS WHICH VARY DIURNALLY AND BY DAY OF WEEK  
(HRDOW) \*

SOURCE ID = L0000111 ; SOURCE TYPE = VOLUME :  
HOUR SCALAR HOUR SCALAR HOUR SCALAR HOUR SCALAR HOUR SCALAR HOUR

SCALAR HOUR SCALAR HOUR SCALAR

DAY OF WEEK = WEEKDAY

1 .0000E+00 2 .0000E+00 3 .0000E+00 4 .0000E+00 5 .0000E+00 6
.0000E+00 7 .0000E+00 8 .0000E+00
9 .1000E+01 10 .1000E+01 11 .1000E+01 12 .1000E+01 13 .1000E+01 14
.1000E+01 15 .1000E+01 16 .1000E+01
17 .0000E+00 18 .0000E+00 19 .0000E+00 20 .0000E+00 21 .0000E+00 22
.0000E+00 23 .0000E+00 24 .0000E+00

DAY OF WEEK = SATURDAY

1 .0000E+00 2 .0000E+00 3 .0000E+00 4 .0000E+00 5 .0000E+00 6
.0000E+00 7 .0000E+00 8 .0000E+00
9 .0000E+00 10 .0000E+00 11 .0000E+00 12 .0000E+00 13 .0000E+00 14
.0000E+00 15 .0000E+00 16 .0000E+00
17 .0000E+00 18 .0000E+00 19 .0000E+00 20 .0000E+00 21 .0000E+00 22
.0000E+00 23 .0000E+00 24 .0000E+00

DAY OF WEEK = SUNDAY

1 .0000E+00 2 .0000E+00 3 .0000E+00 4 .0000E+00 5 .0000E+00 6
.0000E+00 7 .0000E+00 8 .0000E+00
9 .0000E+00 10 .0000E+00 11 .0000E+00 12 .0000E+00 13 .0000E+00 14
.0000E+00 15 .0000E+00 16 .0000E+00
17 .0000E+00 18 .0000E+00 19 .0000E+00 20 .0000E+00 21 .0000E+00 22
.0000E+00 23 .0000E+00 24 .0000E+00

\*\*\* AERMOD - VERSION 22112 \*\*\* \*\*\* C:\Users\Michael Tirohn\Desktop\HRAs\14252 Subarea 29
AQIA\14252 Ops \*\*\* 03/24/23
\*\*\* AERMET - VERSION 16216 \*\*\*
\*\*\* 12:11:49

PAGE 212

\*\*\* MODELOPTs: RegDEFAULT CONC ELEV URBAN ADJ\_U\*

\* SOURCE EMISSION RATE SCALARS WHICH VARY DIURNALLY AND BY DAY OF WEEK
(HRDOW) \*

SOURCE ID = L0000112 ; SOURCE TYPE = VOLUME :
HOUR SCALAR HOUR SCALAR HOUR SCALAR HOUR SCALAR HOUR SCALAR HOUR
SCALAR HOUR SCALAR HOUR SCALAR

DAY OF WEEK = WEEKDAY

1 .0000E+00 2 .0000E+00 3 .0000E+00 4 .0000E+00 5 .0000E+00 6
.0000E+00 7 .0000E+00 8 .0000E+00
9 .1000E+01 10 .1000E+01 11 .1000E+01 12 .1000E+01 13 .1000E+01 14
.1000E+01 15 .1000E+01 16 .1000E+01
17 .0000E+00 18 .0000E+00 19 .0000E+00 20 .0000E+00 21 .0000E+00 22
.0000E+00 23 .0000E+00 24 .0000E+00

DAY OF WEEK = SATURDAY

1 .0000E+00 2 .0000E+00 3 .0000E+00 4 .0000E+00 5 .0000E+00 6
.0000E+00 7 .0000E+00 8 .0000E+00
9 .0000E+00 10 .0000E+00 11 .0000E+00 12 .0000E+00 13 .0000E+00 14
.0000E+00 15 .0000E+00 16 .0000E+00
17 .0000E+00 18 .0000E+00 19 .0000E+00 20 .0000E+00 21 .0000E+00 22
.0000E+00 23 .0000E+00 24 .0000E+00

DAY OF WEEK = SUNDAY

1 .0000E+00 2 .0000E+00 3 .0000E+00 4 .0000E+00 5 .0000E+00 6
.0000E+00 7 .0000E+00 8 .0000E+00
9 .0000E+00 10 .0000E+00 11 .0000E+00 12 .0000E+00 13 .0000E+00 14
.0000E+00 15 .0000E+00 16 .0000E+00
17 .0000E+00 18 .0000E+00 19 .0000E+00 20 .0000E+00 21 .0000E+00 22
.0000E+00 23 .0000E+00 24 .0000E+00

\*\*\* AERMOD - VERSION 22112 \*\*\* \*\*\* C:\Users\Michael Tirohn\Desktop\HRAs\14252 Subarea 29
AQIA\14252 Ops \*\*\* 03/24/23
\*\*\* AERMET - VERSION 16216 \*\*\*
\*\*\* 12:11:49

\*\*\* MODELOPTs: RegDFAULT CONC ELEV URBAN ADJ\_U\*

\* SOURCE EMISSION RATE SCALARS WHICH VARY DIURNALLY AND BY DAY OF WEEK (HRDOW) \*

SOURCE ID = L0000113 ; SOURCE TYPE = VOLUME :
HOURLY SCALAR HOURLY SCALAR HOURLY SCALAR HOURLY SCALAR HOURLY SCALAR
SCALAR HOUR SCALAR HOUR SCALAR

DAY OF WEEK = WEEKDAY

1 .0000E+00 2 .0000E+00 3 .0000E+00 4 .0000E+00 5 .0000E+00 6
.0000E+00 7 .0000E+00 8 .0000E+00
9 .1000E+01 10 .1000E+01 11 .1000E+01 12 .1000E+01 13 .1000E+01 14
.1000E+01 15 .1000E+01 16 .1000E+01
17 .0000E+00 18 .0000E+00 19 .0000E+00 20 .0000E+00 21 .0000E+00 22
.0000E+00 23 .0000E+00 24 .0000E+00

DAY OF WEEK = SATURDAY

1 .0000E+00 2 .0000E+00 3 .0000E+00 4 .0000E+00 5 .0000E+00 6
.0000E+00 7 .0000E+00 8 .0000E+00
9 .0000E+00 10 .0000E+00 11 .0000E+00 12 .0000E+00 13 .0000E+00 14
.0000E+00 15 .0000E+00 16 .0000E+00
17 .0000E+00 18 .0000E+00 19 .0000E+00 20 .0000E+00 21 .0000E+00 22
.0000E+00 23 .0000E+00 24 .0000E+00

DAY OF WEEK = SUNDAY

1 .0000E+00 2 .0000E+00 3 .0000E+00 4 .0000E+00 5 .0000E+00 6
.0000E+00 7 .0000E+00 8 .0000E+00
9 .0000E+00 10 .0000E+00 11 .0000E+00 12 .0000E+00 13 .0000E+00 14
.0000E+00 15 .0000E+00 16 .0000E+00
17 .0000E+00 18 .0000E+00 19 .0000E+00 20 .0000E+00 21 .0000E+00 22
.0000E+00 23 .0000E+00 24 .0000E+00

\*\*\* AERMOD - VERSION 22112 \*\*\* C:\Users\Michael Tirohn\Desktop\HRAs\14252 Subarea 29
AQIA\14252 Ops \*\*\* 03/24/23
\*\*\* AERMET - VERSION 16216 \*\*\*
\*\*\* 12:11:49

\*\*\* MODELOPTs: RegDFAULT CONC ELEV URBAN ADJ\_U\*

\* SOURCE EMISSION RATE SCALARS WHICH VARY DIURNALLY AND BY DAY OF WEEK (HRDOW) \*

SOURCE ID = L0000114 ; SOURCE TYPE = VOLUME :
HOURLY SCALAR HOURLY SCALAR HOURLY SCALAR HOURLY SCALAR HOURLY SCALAR
SCALAR HOUR SCALAR HOUR SCALAR

DAY OF WEEK = WEEKDAY

1 .0000E+00 2 .0000E+00 3 .0000E+00 4 .0000E+00 5 .0000E+00 6
.0000E+00 7 .0000E+00 8 .0000E+00
9 .1000E+01 10 .1000E+01 11 .1000E+01 12 .1000E+01 13 .1000E+01 14
.1000E+01 15 .1000E+01 16 .1000E+01
17 .0000E+00 18 .0000E+00 19 .0000E+00 20 .0000E+00 21 .0000E+00 22
.0000E+00 23 .0000E+00 24 .0000E+00

DAY OF WEEK = SATURDAY

1 .0000E+00 2 .0000E+00 3 .0000E+00 4 .0000E+00 5 .0000E+00 6
.0000E+00 7 .0000E+00 8 .0000E+00
9 .0000E+00 10 .0000E+00 11 .0000E+00 12 .0000E+00 13 .0000E+00 14
.0000E+00 15 .0000E+00 16 .0000E+00
17 .0000E+00 18 .0000E+00 19 .0000E+00 20 .0000E+00 21 .0000E+00 22
.0000E+00 23 .0000E+00 24 .0000E+00

DAY OF WEEK = SUNDAY

1 .0000E+00 2 .0000E+00 3 .0000E+00 4 .0000E+00 5 .0000E+00 6
.0000E+00 7 .0000E+00 8 .0000E+00
9 .0000E+00 10 .0000E+00 11 .0000E+00 12 .0000E+00 13 .0000E+00 14

.0000E+00 15 .0000E+00 16 .0000E+00  
17 .0000E+00 18 .0000E+00 19 .0000E+00 20 .0000E+00 21 .0000E+00 22  
.0000E+00 23 .0000E+00 24 .0000E+00  
\*\*\* AERMOD - VERSION 22112 \*\*\* \*\*\* C:\Users\Michael Tirohn\Desktop\HRAs\14252 Subarea 29  
AQIA\14252 Ops \*\*\* 03/24/23  
\*\*\* AERMET - VERSION 16216 \*\*\*  
\*\*\* 12:11:49

PAGE 215

\*\*\* MODELOPTs: RegDFAULT CONC ELEV URBAN ADJ\_U\*

\* SOURCE EMISSION RATE SCALARS WHICH VARY DIURNALLY AND BY DAY OF WEEK  
(HRDOW) \*

SOURCE ID = L0000115 ; SOURCE TYPE = VOLUME :  
HOUR SCALAR HOUR SCALAR HOUR SCALAR HOUR SCALAR HOUR SCALAR HOUR  
SCALAR HOUR SCALAR HOUR SCALAR

DAY OF WEEK = WEEKDAY

1 .0000E+00 2 .0000E+00 3 .0000E+00 4 .0000E+00 5 .0000E+00 6  
.0000E+00 7 .0000E+00 8 .0000E+00  
9 .1000E+01 10 .1000E+01 11 .1000E+01 12 .1000E+01 13 .1000E+01 14  
.1000E+01 15 .1000E+01 16 .1000E+01  
17 .0000E+00 18 .0000E+00 19 .0000E+00 20 .0000E+00 21 .0000E+00 22  
.0000E+00 23 .0000E+00 24 .0000E+00

DAY OF WEEK = SATURDAY

1 .0000E+00 2 .0000E+00 3 .0000E+00 4 .0000E+00 5 .0000E+00 6  
.0000E+00 7 .0000E+00 8 .0000E+00  
9 .0000E+00 10 .0000E+00 11 .0000E+00 12 .0000E+00 13 .0000E+00 14  
.0000E+00 15 .0000E+00 16 .0000E+00  
17 .0000E+00 18 .0000E+00 19 .0000E+00 20 .0000E+00 21 .0000E+00 22  
.0000E+00 23 .0000E+00 24 .0000E+00

DAY OF WEEK = SUNDAY

1 .0000E+00 2 .0000E+00 3 .0000E+00 4 .0000E+00 5 .0000E+00 6  
.0000E+00 7 .0000E+00 8 .0000E+00  
9 .0000E+00 10 .0000E+00 11 .0000E+00 12 .0000E+00 13 .0000E+00 14  
.0000E+00 15 .0000E+00 16 .0000E+00  
17 .0000E+00 18 .0000E+00 19 .0000E+00 20 .0000E+00 21 .0000E+00 22  
.0000E+00 23 .0000E+00 24 .0000E+00

\*\*\* AERMOD - VERSION 22112 \*\*\* \*\*\* C:\Users\Michael Tirohn\Desktop\HRAs\14252 Subarea 29  
AQIA\14252 Ops \*\*\* 03/24/23  
\*\*\* AERMET - VERSION 16216 \*\*\*  
\*\*\* 12:11:49

PAGE 216

\*\*\* MODELOPTs: RegDFAULT CONC ELEV URBAN ADJ\_U\*

\* SOURCE EMISSION RATE SCALARS WHICH VARY DIURNALLY AND BY DAY OF WEEK  
(HRDOW) \*

SOURCE ID = L0000116 ; SOURCE TYPE = VOLUME :  
HOUR SCALAR HOUR SCALAR HOUR SCALAR HOUR SCALAR HOUR SCALAR HOUR  
SCALAR HOUR SCALAR HOUR SCALAR

DAY OF WEEK = WEEKDAY

1 .0000E+00 2 .0000E+00 3 .0000E+00 4 .0000E+00 5 .0000E+00 6  
.0000E+00 7 .0000E+00 8 .0000E+00  
9 .1000E+01 10 .1000E+01 11 .1000E+01 12 .1000E+01 13 .1000E+01 14  
.1000E+01 15 .1000E+01 16 .1000E+01  
17 .0000E+00 18 .0000E+00 19 .0000E+00 20 .0000E+00 21 .0000E+00 22  
.0000E+00 23 .0000E+00 24 .0000E+00

DAY OF WEEK = SATURDAY

1 .0000E+00 2 .0000E+00 3 .0000E+00 4 .0000E+00 5 .0000E+00 6  
.0000E+00 7 .0000E+00 8 .0000E+00

9 .0000E+00 10 .0000E+00 11 .0000E+00 12 .0000E+00 13 .0000E+00 14  
.0000E+00 15 .0000E+00 16 .0000E+00  
17 .0000E+00 18 .0000E+00 19 .0000E+00 20 .0000E+00 21 .0000E+00 22  
.0000E+00 23 .0000E+00 24 .0000E+00

DAY OF WEEK = SUNDAY

1 .0000E+00 2 .0000E+00 3 .0000E+00 4 .0000E+00 5 .0000E+00 6  
.0000E+00 7 .0000E+00 8 .0000E+00  
9 .0000E+00 10 .0000E+00 11 .0000E+00 12 .0000E+00 13 .0000E+00 14  
.0000E+00 15 .0000E+00 16 .0000E+00  
17 .0000E+00 18 .0000E+00 19 .0000E+00 20 .0000E+00 21 .0000E+00 22  
.0000E+00 23 .0000E+00 24 .0000E+00

\*\*\* AERMOD - VERSION 22112 \*\*\* \*\* C:\Users\Michael Tirohn\Desktop\HRAs\14252 Subarea 29  
AQIA\14252 Ops \*\*\* 03/24/23  
\*\*\* AERMET - VERSION 16216 \*\*\*  
\*\*\* \*\* 12:11:49

PAGE 217

\*\*\* MODELOPTs: RegDFAULT CONC ELEV URBAN ADJ\_U\*

\* SOURCE EMISSION RATE SCALARS WHICH VARY DIURNALLY AND BY DAY OF WEEK  
(HRDOW) \*

SOURCE ID = L0000117 ; SOURCE TYPE = VOLUME :  
HOUR SCALAR HOUR SCALAR HOUR SCALAR HOUR SCALAR HOUR SCALAR HOUR  
SCALAR HOUR SCALAR HOUR SCALAR

DAY OF WEEK = WEEKDAY

1 .0000E+00 2 .0000E+00 3 .0000E+00 4 .0000E+00 5 .0000E+00 6  
.0000E+00 7 .0000E+00 8 .0000E+00  
9 .1000E+01 10 .1000E+01 11 .1000E+01 12 .1000E+01 13 .1000E+01 14  
.1000E+01 15 .1000E+01 16 .1000E+01  
17 .0000E+00 18 .0000E+00 19 .0000E+00 20 .0000E+00 21 .0000E+00 22  
.0000E+00 23 .0000E+00 24 .0000E+00

DAY OF WEEK = SATURDAY

1 .0000E+00 2 .0000E+00 3 .0000E+00 4 .0000E+00 5 .0000E+00 6  
.0000E+00 7 .0000E+00 8 .0000E+00  
9 .0000E+00 10 .0000E+00 11 .0000E+00 12 .0000E+00 13 .0000E+00 14  
.0000E+00 15 .0000E+00 16 .0000E+00  
17 .0000E+00 18 .0000E+00 19 .0000E+00 20 .0000E+00 21 .0000E+00 22  
.0000E+00 23 .0000E+00 24 .0000E+00

DAY OF WEEK = SUNDAY

1 .0000E+00 2 .0000E+00 3 .0000E+00 4 .0000E+00 5 .0000E+00 6  
.0000E+00 7 .0000E+00 8 .0000E+00  
9 .0000E+00 10 .0000E+00 11 .0000E+00 12 .0000E+00 13 .0000E+00 14  
.0000E+00 15 .0000E+00 16 .0000E+00  
17 .0000E+00 18 .0000E+00 19 .0000E+00 20 .0000E+00 21 .0000E+00 22  
.0000E+00 23 .0000E+00 24 .0000E+00

\*\*\* AERMOD - VERSION 22112 \*\*\* \*\* C:\Users\Michael Tirohn\Desktop\HRAs\14252 Subarea 29  
AQIA\14252 Ops \*\*\* 03/24/23  
\*\*\* AERMET - VERSION 16216 \*\*\*  
\*\*\* \*\* 12:11:49

PAGE 218

\*\*\* MODELOPTs: RegDFAULT CONC ELEV URBAN ADJ\_U\*

\* SOURCE EMISSION RATE SCALARS WHICH VARY DIURNALLY AND BY DAY OF WEEK  
(HRDOW) \*

SOURCE ID = L0000118 ; SOURCE TYPE = VOLUME :  
HOUR SCALAR HOUR SCALAR HOUR SCALAR HOUR SCALAR HOUR SCALAR HOUR  
SCALAR HOUR SCALAR HOUR SCALAR

DAY OF WEEK = WEEKDAY

1 .0000E+00 2 .0000E+00 3 .0000E+00 4 .0000E+00 5 .0000E+00 6

.0000E+00 7 .0000E+00 8 .0000E+00  
9 .1000E+01 10 .1000E+01 11 .1000E+01 12 .1000E+01 13 .1000E+01 14  
.1000E+01 15 .1000E+01 16 .1000E+01  
17 .0000E+00 18 .0000E+00 19 .0000E+00 20 .0000E+00 21 .0000E+00 22  
.0000E+00 23 .0000E+00 24 .0000E+00

DAY OF WEEK = SATURDAY

1 .0000E+00 2 .0000E+00 3 .0000E+00 4 .0000E+00 5 .0000E+00 6  
.0000E+00 7 .0000E+00 8 .0000E+00  
9 .0000E+00 10 .0000E+00 11 .0000E+00 12 .0000E+00 13 .0000E+00 14  
.0000E+00 15 .0000E+00 16 .0000E+00  
17 .0000E+00 18 .0000E+00 19 .0000E+00 20 .0000E+00 21 .0000E+00 22  
.0000E+00 23 .0000E+00 24 .0000E+00

DAY OF WEEK = SUNDAY

1 .0000E+00 2 .0000E+00 3 .0000E+00 4 .0000E+00 5 .0000E+00 6  
.0000E+00 7 .0000E+00 8 .0000E+00  
9 .0000E+00 10 .0000E+00 11 .0000E+00 12 .0000E+00 13 .0000E+00 14  
.0000E+00 15 .0000E+00 16 .0000E+00  
17 .0000E+00 18 .0000E+00 19 .0000E+00 20 .0000E+00 21 .0000E+00 22  
.0000E+00 23 .0000E+00 24 .0000E+00

\*\*\* AERMOD - VERSION 22112 \*\*\* C:\Users\Michael Tirohn\Desktop\HRAs\14252 Subarea 29  
AQIA\14252 Ops \*\*\* 03/24/23  
\*\*\* AERMET - VERSION 16216 \*\*\*  
\*\*\* 12:11:49

PAGE 219

\*\*\* MODELOPTs: RegDEFAULT CONC ELEV URBAN ADJ\_U\*

\* SOURCE EMISSION RATE SCALARS WHICH VARY DIURNALLY AND BY DAY OF WEEK  
(HRDOW) \*

SOURCE ID = L0000119 ; SOURCE TYPE = VOLUME :  
HOUR SCALAR HOUR SCALAR HOUR SCALAR HOUR SCALAR HOUR SCALAR HOUR  
SCALAR HOUR SCALAR HOUR SCALAR

DAY OF WEEK = WEEKDAY

1 .0000E+00 2 .0000E+00 3 .0000E+00 4 .0000E+00 5 .0000E+00 6  
.0000E+00 7 .0000E+00 8 .0000E+00  
9 .1000E+01 10 .1000E+01 11 .1000E+01 12 .1000E+01 13 .1000E+01 14  
.1000E+01 15 .1000E+01 16 .1000E+01  
17 .0000E+00 18 .0000E+00 19 .0000E+00 20 .0000E+00 21 .0000E+00 22  
.0000E+00 23 .0000E+00 24 .0000E+00

DAY OF WEEK = SATURDAY

1 .0000E+00 2 .0000E+00 3 .0000E+00 4 .0000E+00 5 .0000E+00 6  
.0000E+00 7 .0000E+00 8 .0000E+00  
9 .0000E+00 10 .0000E+00 11 .0000E+00 12 .0000E+00 13 .0000E+00 14  
.0000E+00 15 .0000E+00 16 .0000E+00  
17 .0000E+00 18 .0000E+00 19 .0000E+00 20 .0000E+00 21 .0000E+00 22  
.0000E+00 23 .0000E+00 24 .0000E+00

DAY OF WEEK = SUNDAY

1 .0000E+00 2 .0000E+00 3 .0000E+00 4 .0000E+00 5 .0000E+00 6  
.0000E+00 7 .0000E+00 8 .0000E+00  
9 .0000E+00 10 .0000E+00 11 .0000E+00 12 .0000E+00 13 .0000E+00 14  
.0000E+00 15 .0000E+00 16 .0000E+00  
17 .0000E+00 18 .0000E+00 19 .0000E+00 20 .0000E+00 21 .0000E+00 22  
.0000E+00 23 .0000E+00 24 .0000E+00

\*\*\* AERMOD - VERSION 22112 \*\*\* C:\Users\Michael Tirohn\Desktop\HRAs\14252 Subarea 29  
AQIA\14252 Ops \*\*\* 03/24/23  
\*\*\* AERMET - VERSION 16216 \*\*\*  
\*\*\* 12:11:49

PAGE 220

\*\*\* MODELOPTs: RegDEFAULT CONC ELEV URBAN ADJ\_U\*

\* SOURCE EMISSION RATE SCALARS WHICH VARY DIURNALLY AND BY DAY OF WEEK  
(HRDOW) \*

SOURCE ID = L0000120 ; SOURCE TYPE = VOLUME :  
HOUR SCALAR HOUR SCALAR HOUR SCALAR HOUR SCALAR HOUR SCALAR HOUR  
SCALAR HOUR SCALAR HOUR SCALAR

DAY OF WEEK = WEEKDAY

1 .0000E+00 2 .0000E+00 3 .0000E+00 4 .0000E+00 5 .0000E+00 6  
.0000E+00 7 .0000E+00 8 .0000E+00  
9 .1000E+01 10 .1000E+01 11 .1000E+01 12 .1000E+01 13 .1000E+01 14  
.1000E+01 15 .1000E+01 16 .1000E+01  
17 .0000E+00 18 .0000E+00 19 .0000E+00 20 .0000E+00 21 .0000E+00 22  
.0000E+00 23 .0000E+00 24 .0000E+00

DAY OF WEEK = SATURDAY

1 .0000E+00 2 .0000E+00 3 .0000E+00 4 .0000E+00 5 .0000E+00 6  
.0000E+00 7 .0000E+00 8 .0000E+00  
9 .0000E+00 10 .0000E+00 11 .0000E+00 12 .0000E+00 13 .0000E+00 14  
.0000E+00 15 .0000E+00 16 .0000E+00  
17 .0000E+00 18 .0000E+00 19 .0000E+00 20 .0000E+00 21 .0000E+00 22  
.0000E+00 23 .0000E+00 24 .0000E+00

DAY OF WEEK = SUNDAY

1 .0000E+00 2 .0000E+00 3 .0000E+00 4 .0000E+00 5 .0000E+00 6  
.0000E+00 7 .0000E+00 8 .0000E+00  
9 .0000E+00 10 .0000E+00 11 .0000E+00 12 .0000E+00 13 .0000E+00 14  
.0000E+00 15 .0000E+00 16 .0000E+00  
17 .0000E+00 18 .0000E+00 19 .0000E+00 20 .0000E+00 21 .0000E+00 22  
.0000E+00 23 .0000E+00 24 .0000E+00

\*\*\* AERMOD - VERSION 22112 \*\*\* \*\* C:\Users\Michael Tirohn\Desktop\HRAs\14252 Subarea 29  
AQIA\14252 Ops \*\*\* 03/24/23  
\*\*\* AERMET - VERSION 16216 \*\*\*  
\*\*\* 12:11:49

PAGE 221

\*\*\* MODELOPTs: RegDFAULT CONC ELEV URBAN ADJ\_U\*

\* SOURCE EMISSION RATE SCALARS WHICH VARY DIURNALLY AND BY DAY OF WEEK  
(HRDOW) \*

SOURCE ID = L0000121 ; SOURCE TYPE = VOLUME :  
HOUR SCALAR HOUR SCALAR HOUR SCALAR HOUR SCALAR HOUR SCALAR HOUR  
SCALAR HOUR SCALAR HOUR SCALAR

DAY OF WEEK = WEEKDAY

1 .0000E+00 2 .0000E+00 3 .0000E+00 4 .0000E+00 5 .0000E+00 6  
.0000E+00 7 .0000E+00 8 .0000E+00  
9 .1000E+01 10 .1000E+01 11 .1000E+01 12 .1000E+01 13 .1000E+01 14  
.1000E+01 15 .1000E+01 16 .1000E+01  
17 .0000E+00 18 .0000E+00 19 .0000E+00 20 .0000E+00 21 .0000E+00 22  
.0000E+00 23 .0000E+00 24 .0000E+00

DAY OF WEEK = SATURDAY

1 .0000E+00 2 .0000E+00 3 .0000E+00 4 .0000E+00 5 .0000E+00 6  
.0000E+00 7 .0000E+00 8 .0000E+00  
9 .0000E+00 10 .0000E+00 11 .0000E+00 12 .0000E+00 13 .0000E+00 14  
.0000E+00 15 .0000E+00 16 .0000E+00  
17 .0000E+00 18 .0000E+00 19 .0000E+00 20 .0000E+00 21 .0000E+00 22  
.0000E+00 23 .0000E+00 24 .0000E+00

DAY OF WEEK = SUNDAY

1 .0000E+00 2 .0000E+00 3 .0000E+00 4 .0000E+00 5 .0000E+00 6  
.0000E+00 7 .0000E+00 8 .0000E+00  
9 .0000E+00 10 .0000E+00 11 .0000E+00 12 .0000E+00 13 .0000E+00 14  
.0000E+00 15 .0000E+00 16 .0000E+00  
17 .0000E+00 18 .0000E+00 19 .0000E+00 20 .0000E+00 21 .0000E+00 22  
.0000E+00 23 .0000E+00 24 .0000E+00

\*\*\* AERMOD - VERSION 22112 \*\*\* \*\* C:\Users\Michael Tirohn\Desktop\HRAs\14252 Subarea 29  
AQIA\14252 Ops \*\*\* 03/24/23



PAGE 222

\*\*\* MODELOPTs: RegDFAULT CONC ELEV URBAN ADJ\_U\*

\* SOURCE EMISSION RATE SCALARS WHICH VARY DIURNALLY AND BY DAY OF WEEK (HRDOW) \*

SOURCE ID = L0000122 ; SOURCE TYPE = VOLUME :  
HOUR SCALAR HOUR SCALAR HOUR SCALAR HOUR SCALAR HOUR SCALAR HOUR  
SCALAR HOUR SCALAR HOUR SCALAR

DAY OF WEEK = WEEKDAY

1 .0000E+00 2 .0000E+00 3 .0000E+00 4 .0000E+00 5 .0000E+00 6  
.0000E+00 7 .0000E+00 8 .0000E+00  
9 .1000E+01 10 .1000E+01 11 .1000E+01 12 .1000E+01 13 .1000E+01 14  
.1000E+01 15 .1000E+01 16 .1000E+01  
17 .0000E+00 18 .0000E+00 19 .0000E+00 20 .0000E+00 21 .0000E+00 22  
.0000E+00 23 .0000E+00 24 .0000E+00

DAY OF WEEK = SATURDAY

1 .0000E+00 2 .0000E+00 3 .0000E+00 4 .0000E+00 5 .0000E+00 6  
.0000E+00 7 .0000E+00 8 .0000E+00  
9 .0000E+00 10 .0000E+00 11 .0000E+00 12 .0000E+00 13 .0000E+00 14  
.0000E+00 15 .0000E+00 16 .0000E+00  
17 .0000E+00 18 .0000E+00 19 .0000E+00 20 .0000E+00 21 .0000E+00 22  
.0000E+00 23 .0000E+00 24 .0000E+00

DAY OF WEEK = SUNDAY

1 .0000E+00 2 .0000E+00 3 .0000E+00 4 .0000E+00 5 .0000E+00 6  
.0000E+00 7 .0000E+00 8 .0000E+00  
9 .0000E+00 10 .0000E+00 11 .0000E+00 12 .0000E+00 13 .0000E+00 14  
.0000E+00 15 .0000E+00 16 .0000E+00  
17 .0000E+00 18 .0000E+00 19 .0000E+00 20 .0000E+00 21 .0000E+00 22  
.0000E+00 23 .0000E+00 24 .0000E+00

\*\*\* AERMOD - VERSION 22112 \*\*\* C:\Users\Michael Tirohn\Desktop\HRAs\14252 Subarea 29  
AQIA\14252 Ops \*\*\* 03/24/23  
\*\*\* AERMET - VERSION 16216 \*\*\*  
\*\*\* 12:11:49

PAGE 223

\*\*\* MODELOPTs: RegDFAULT CONC ELEV URBAN ADJ\_U\*

\* SOURCE EMISSION RATE SCALARS WHICH VARY DIURNALLY AND BY DAY OF WEEK (HRDOW) \*

SOURCE ID = L0000123 ; SOURCE TYPE = VOLUME :  
HOUR SCALAR HOUR SCALAR HOUR SCALAR HOUR SCALAR HOUR SCALAR HOUR  
SCALAR HOUR SCALAR HOUR SCALAR

DAY OF WEEK = WEEKDAY

1 .0000E+00 2 .0000E+00 3 .0000E+00 4 .0000E+00 5 .0000E+00 6  
.0000E+00 7 .0000E+00 8 .0000E+00  
9 .1000E+01 10 .1000E+01 11 .1000E+01 12 .1000E+01 13 .1000E+01 14  
.1000E+01 15 .1000E+01 16 .1000E+01  
17 .0000E+00 18 .0000E+00 19 .0000E+00 20 .0000E+00 21 .0000E+00 22  
.0000E+00 23 .0000E+00 24 .0000E+00

DAY OF WEEK = SATURDAY

1 .0000E+00 2 .0000E+00 3 .0000E+00 4 .0000E+00 5 .0000E+00 6  
.0000E+00 7 .0000E+00 8 .0000E+00  
9 .0000E+00 10 .0000E+00 11 .0000E+00 12 .0000E+00 13 .0000E+00 14  
.0000E+00 15 .0000E+00 16 .0000E+00  
17 .0000E+00 18 .0000E+00 19 .0000E+00 20 .0000E+00 21 .0000E+00 22  
.0000E+00 23 .0000E+00 24 .0000E+00

DAY OF WEEK = SUNDAY

1 .0000E+00 2 .0000E+00 3 .0000E+00 4 .0000E+00 5 .0000E+00 6  
.0000E+00 7 .0000E+00 8 .0000E+00  
9 .0000E+00 10 .0000E+00 11 .0000E+00 12 .0000E+00 13 .0000E+00 14  
.0000E+00 15 .0000E+00 16 .0000E+00  
17 .0000E+00 18 .0000E+00 19 .0000E+00 20 .0000E+00 21 .0000E+00 22  
.0000E+00 23 .0000E+00 24 .0000E+00

\*\*\* AERMOD - VERSION 22112 \*\*\* \*\*\* C:\Users\Michael Tirohn\Desktop\HRAs\14252 Subarea 29  
AQIA\14252 Ops \*\*\* 03/24/23  
\*\*\* AERMET - VERSION 16216 \*\*\*  
\*\*\* 12:11:49

PAGE 224

\*\*\* MODELOPTs: RegDFAULT CONC ELEV URBAN ADJ\_U\*

\* SOURCE EMISSION RATE SCALARS WHICH VARY DIURNALLY AND BY DAY OF WEEK  
(HRDOW) \*

SOURCE ID = L0000124 ; SOURCE TYPE = VOLUME :  
HOUR SCALAR HOUR SCALAR HOUR SCALAR HOUR SCALAR HOUR SCALAR HOUR  
SCALAR HOUR SCALAR HOUR SCALAR

DAY OF WEEK = WEEKDAY

1 .0000E+00 2 .0000E+00 3 .0000E+00 4 .0000E+00 5 .0000E+00 6  
.0000E+00 7 .0000E+00 8 .0000E+00  
9 .1000E+01 10 .1000E+01 11 .1000E+01 12 .1000E+01 13 .1000E+01 14  
.1000E+01 15 .1000E+01 16 .1000E+01  
17 .0000E+00 18 .0000E+00 19 .0000E+00 20 .0000E+00 21 .0000E+00 22  
.0000E+00 23 .0000E+00 24 .0000E+00

DAY OF WEEK = SATURDAY

1 .0000E+00 2 .0000E+00 3 .0000E+00 4 .0000E+00 5 .0000E+00 6  
.0000E+00 7 .0000E+00 8 .0000E+00  
9 .0000E+00 10 .0000E+00 11 .0000E+00 12 .0000E+00 13 .0000E+00 14  
.0000E+00 15 .0000E+00 16 .0000E+00  
17 .0000E+00 18 .0000E+00 19 .0000E+00 20 .0000E+00 21 .0000E+00 22  
.0000E+00 23 .0000E+00 24 .0000E+00

DAY OF WEEK = SUNDAY

1 .0000E+00 2 .0000E+00 3 .0000E+00 4 .0000E+00 5 .0000E+00 6  
.0000E+00 7 .0000E+00 8 .0000E+00  
9 .0000E+00 10 .0000E+00 11 .0000E+00 12 .0000E+00 13 .0000E+00 14  
.0000E+00 15 .0000E+00 16 .0000E+00  
17 .0000E+00 18 .0000E+00 19 .0000E+00 20 .0000E+00 21 .0000E+00 22  
.0000E+00 23 .0000E+00 24 .0000E+00

\*\*\* AERMOD - VERSION 22112 \*\*\* \*\*\* C:\Users\Michael Tirohn\Desktop\HRAs\14252 Subarea 29  
AQIA\14252 Ops \*\*\* 03/24/23  
\*\*\* AERMET - VERSION 16216 \*\*\*  
\*\*\* 12:11:49

PAGE 225

\*\*\* MODELOPTs: RegDFAULT CONC ELEV URBAN ADJ\_U\*

\* SOURCE EMISSION RATE SCALARS WHICH VARY DIURNALLY AND BY DAY OF WEEK  
(HRDOW) \*

SOURCE ID = L0000125 ; SOURCE TYPE = VOLUME :  
HOUR SCALAR HOUR SCALAR HOUR SCALAR HOUR SCALAR HOUR SCALAR HOUR  
SCALAR HOUR SCALAR HOUR SCALAR

DAY OF WEEK = WEEKDAY

1 .0000E+00 2 .0000E+00 3 .0000E+00 4 .0000E+00 5 .0000E+00 6  
.0000E+00 7 .0000E+00 8 .0000E+00  
9 .1000E+01 10 .1000E+01 11 .1000E+01 12 .1000E+01 13 .1000E+01 14  
.1000E+01 15 .1000E+01 16 .1000E+01  
17 .0000E+00 18 .0000E+00 19 .0000E+00 20 .0000E+00 21 .0000E+00 22  
.0000E+00 23 .0000E+00 24 .0000E+00

DAY OF WEEK = SATURDAY

1 .0000E+00 2 .0000E+00 3 .0000E+00 4 .0000E+00 5 .0000E+00 6
.0000E+00 7 .0000E+00 8 .0000E+00
9 .0000E+00 10 .0000E+00 11 .0000E+00 12 .0000E+00 13 .0000E+00 14
.0000E+00 15 .0000E+00 16 .0000E+00
17 .0000E+00 18 .0000E+00 19 .0000E+00 20 .0000E+00 21 .0000E+00 22
.0000E+00 23 .0000E+00 24 .0000E+00

DAY OF WEEK = SUNDAY

1 .0000E+00 2 .0000E+00 3 .0000E+00 4 .0000E+00 5 .0000E+00 6
.0000E+00 7 .0000E+00 8 .0000E+00
9 .0000E+00 10 .0000E+00 11 .0000E+00 12 .0000E+00 13 .0000E+00 14
.0000E+00 15 .0000E+00 16 .0000E+00
17 .0000E+00 18 .0000E+00 19 .0000E+00 20 .0000E+00 21 .0000E+00 22
.0000E+00 23 .0000E+00 24 .0000E+00

\*\*\* AERMOD - VERSION 22112 \*\*\* C:\Users\Michael Tirohn\Desktop\HRAs\14252 Subarea 29
AQIA\14252 Ops \*\*\* 03/24/23
\*\*\* AERMET - VERSION 16216 \*\*\*
\*\*\* 12:11:49

PAGE 226

\*\*\* MODELOPTs: RegDFAULT CONC ELEV URBAN ADJ\_U\*

\* SOURCE EMISSION RATE SCALARS WHICH VARY DIURNALLY AND BY DAY OF WEEK
(HRDOW) \*

SOURCE ID = L0000126 ; SOURCE TYPE = VOLUME :
HOUR SCALAR HOUR SCALAR HOUR SCALAR HOUR SCALAR HOUR SCALAR HOUR
SCALAR HOUR SCALAR HOUR SCALAR

DAY OF WEEK = WEEKDAY

1 .0000E+00 2 .0000E+00 3 .0000E+00 4 .0000E+00 5 .0000E+00 6
.0000E+00 7 .0000E+00 8 .0000E+00
9 .1000E+01 10 .1000E+01 11 .1000E+01 12 .1000E+01 13 .1000E+01 14
.1000E+01 15 .1000E+01 16 .1000E+01
17 .0000E+00 18 .0000E+00 19 .0000E+00 20 .0000E+00 21 .0000E+00 22
.0000E+00 23 .0000E+00 24 .0000E+00

DAY OF WEEK = SATURDAY

1 .0000E+00 2 .0000E+00 3 .0000E+00 4 .0000E+00 5 .0000E+00 6
.0000E+00 7 .0000E+00 8 .0000E+00
9 .0000E+00 10 .0000E+00 11 .0000E+00 12 .0000E+00 13 .0000E+00 14
.0000E+00 15 .0000E+00 16 .0000E+00
17 .0000E+00 18 .0000E+00 19 .0000E+00 20 .0000E+00 21 .0000E+00 22
.0000E+00 23 .0000E+00 24 .0000E+00

DAY OF WEEK = SUNDAY

1 .0000E+00 2 .0000E+00 3 .0000E+00 4 .0000E+00 5 .0000E+00 6
.0000E+00 7 .0000E+00 8 .0000E+00
9 .0000E+00 10 .0000E+00 11 .0000E+00 12 .0000E+00 13 .0000E+00 14
.0000E+00 15 .0000E+00 16 .0000E+00
17 .0000E+00 18 .0000E+00 19 .0000E+00 20 .0000E+00 21 .0000E+00 22
.0000E+00 23 .0000E+00 24 .0000E+00

\*\*\* AERMOD - VERSION 22112 \*\*\* C:\Users\Michael Tirohn\Desktop\HRAs\14252 Subarea 29
AQIA\14252 Ops \*\*\* 03/24/23
\*\*\* AERMET - VERSION 16216 \*\*\*
\*\*\* 12:11:49

PAGE 227

\*\*\* MODELOPTs: RegDFAULT CONC ELEV URBAN ADJ\_U\*

\* SOURCE EMISSION RATE SCALARS WHICH VARY DIURNALLY AND BY DAY OF WEEK
(HRDOW) \*

SOURCE ID = L0000126 ; SOURCE TYPE = VOLUME :
HOUR SCALAR HOUR SCALAR HOUR SCALAR HOUR SCALAR HOUR SCALAR HOUR
SCALAR HOUR SCALAR HOUR SCALAR

DAY OF WEEK = WEEKDAY

1	.0000E+00	2	.0000E+00	3	.0000E+00	4	.0000E+00	5	.0000E+00	6	
	.0000E+00	7	.0000E+00	8	.0000E+00						
9	.1000E+01	10	.1000E+01	11	.1000E+01	12	.1000E+01	13	.1000E+01	14	
	.1000E+01	15	.1000E+01	16	.1000E+01						
17	.0000E+00	18	.0000E+00	19	.0000E+00	20	.0000E+00	21	.0000E+00	22	
	.0000E+00	23	.0000E+00	24	.0000E+00						

DAY OF WEEK = SATURDAY

1	.0000E+00	2	.0000E+00	3	.0000E+00	4	.0000E+00	5	.0000E+00	6	
	.0000E+00	7	.0000E+00	8	.0000E+00						
9	.0000E+00	10	.0000E+00	11	.0000E+00	12	.0000E+00	13	.0000E+00	14	
	.0000E+00	15	.0000E+00	16	.0000E+00						
17	.0000E+00	18	.0000E+00	19	.0000E+00	20	.0000E+00	21	.0000E+00	22	
	.0000E+00	23	.0000E+00	24	.0000E+00						

DAY OF WEEK = SUNDAY

1	.0000E+00	2	.0000E+00	3	.0000E+00	4	.0000E+00	5	.0000E+00	6	
	.0000E+00	7	.0000E+00	8	.0000E+00						
9	.0000E+00	10	.0000E+00	11	.0000E+00	12	.0000E+00	13	.0000E+00	14	
	.0000E+00	15	.0000E+00	16	.0000E+00						
17	.0000E+00	18	.0000E+00	19	.0000E+00	20	.0000E+00	21	.0000E+00	22	
	.0000E+00	23	.0000E+00	24	.0000E+00						

\*\*\* AERMOD - VERSION 22112 \*\*\* C:\Users\Michael Tirohn\Desktop\HRAs\14252 Subarea 29  
AQIA\14252 Ops \*\*\* 03/24/23  
\*\*\* AERMET - VERSION 16216 \*\*\*  
\*\*\* 12:11:49

PAGE 228

\*\*\* MODELOPTs: RegDEFAULT CONC ELEV URBAN ADJ\_U\*

\* SOURCE EMISSION RATE SCALARS WHICH VARY DIURNALLY AND BY DAY OF WEEK (HRDOW) \*

SOURCE ID = L0000128 ; SOURCE TYPE = VOLUME :  
 HOUR SCALAR HOUR SCALAR HOUR SCALAR HOUR SCALAR HOUR SCALAR HOUR  
 SCALAR HOUR SCALAR HOUR SCALAR

DAY OF WEEK = WEEKDAY

1	.0000E+00	2	.0000E+00	3	.0000E+00	4	.0000E+00	5	.0000E+00	6	
	.0000E+00	7	.0000E+00	8	.0000E+00						
9	.1000E+01	10	.1000E+01	11	.1000E+01	12	.1000E+01	13	.1000E+01	14	
	.1000E+01	15	.1000E+01	16	.1000E+01						
17	.0000E+00	18	.0000E+00	19	.0000E+00	20	.0000E+00	21	.0000E+00	22	
	.0000E+00	23	.0000E+00	24	.0000E+00						

DAY OF WEEK = SATURDAY

1	.0000E+00	2	.0000E+00	3	.0000E+00	4	.0000E+00	5	.0000E+00	6	
	.0000E+00	7	.0000E+00	8	.0000E+00						
9	.0000E+00	10	.0000E+00	11	.0000E+00	12	.0000E+00	13	.0000E+00	14	
	.0000E+00	15	.0000E+00	16	.0000E+00						
17	.0000E+00	18	.0000E+00	19	.0000E+00	20	.0000E+00	21	.0000E+00	22	
	.0000E+00	23	.0000E+00	24	.0000E+00						

DAY OF WEEK = SUNDAY

1	.0000E+00	2	.0000E+00	3	.0000E+00	4	.0000E+00	5	.0000E+00	6	
	.0000E+00	7	.0000E+00	8	.0000E+00						
9	.0000E+00	10	.0000E+00	11	.0000E+00	12	.0000E+00	13	.0000E+00	14	
	.0000E+00	15	.0000E+00	16	.0000E+00						
17	.0000E+00	18	.0000E+00	19	.0000E+00	20	.0000E+00	21	.0000E+00	22	
	.0000E+00	23	.0000E+00	24	.0000E+00						

\*\*\* AERMOD - VERSION 22112 \*\*\* C:\Users\Michael Tirohn\Desktop\HRAs\14252 Subarea 29  
AQIA\14252 Ops \*\*\* 03/24/23  
\*\*\* AERMET - VERSION 16216 \*\*\*  
\*\*\* 12:11:49

PAGE 229

\*\*\* MODELOPTs: RegDEFAULT CONC ELEV URBAN ADJ\_U\*

\* SOURCE EMISSION RATE SCALARS WHICH VARY DIURNALLY AND BY DAY OF WEEK (HRDOW) \*

SOURCE ID = L0000129 ; SOURCE TYPE = VOLUME :  
 HOUR SCALAR HOUR SCALAR HOUR SCALAR HOUR SCALAR HOUR SCALAR HOUR  
 SCALAR HOUR SCALAR HOUR SCALAR

DAY OF WEEK = WEEKDAY

1 .0000E+00 2 .0000E+00 3 .0000E+00 4 .0000E+00 5 .0000E+00 6  
 .0000E+00 7 .0000E+00 8 .0000E+00  
 9 .1000E+01 10 .1000E+01 11 .1000E+01 12 .1000E+01 13 .1000E+01 14  
 .1000E+01 15 .1000E+01 16 .1000E+01  
 17 .0000E+00 18 .0000E+00 19 .0000E+00 20 .0000E+00 21 .0000E+00 22  
 .0000E+00 23 .0000E+00 24 .0000E+00

DAY OF WEEK = SATURDAY

1 .0000E+00 2 .0000E+00 3 .0000E+00 4 .0000E+00 5 .0000E+00 6  
 .0000E+00 7 .0000E+00 8 .0000E+00  
 9 .0000E+00 10 .0000E+00 11 .0000E+00 12 .0000E+00 13 .0000E+00 14  
 .0000E+00 15 .0000E+00 16 .0000E+00  
 17 .0000E+00 18 .0000E+00 19 .0000E+00 20 .0000E+00 21 .0000E+00 22  
 .0000E+00 23 .0000E+00 24 .0000E+00

DAY OF WEEK = SUNDAY

1 .0000E+00 2 .0000E+00 3 .0000E+00 4 .0000E+00 5 .0000E+00 6  
 .0000E+00 7 .0000E+00 8 .0000E+00  
 9 .0000E+00 10 .0000E+00 11 .0000E+00 12 .0000E+00 13 .0000E+00 14  
 .0000E+00 15 .0000E+00 16 .0000E+00  
 17 .0000E+00 18 .0000E+00 19 .0000E+00 20 .0000E+00 21 .0000E+00 22  
 .0000E+00 23 .0000E+00 24 .0000E+00

\*\*\* AERMOD - VERSION 22112 \*\*\* C:\Users\Michael Tirohn\Desktop\HRAs\14252 Subarea 29  
 AQIA\14252 Ops \*\*\* 03/24/23  
 \*\*\* AERMET - VERSION 16216 \*\*\*  
 \*\*\* 12:11:49

PAGE 230

\*\*\* MODELOPTs: RegDFAULT CONC ELEV URBAN ADJ\_U\*

\* SOURCE EMISSION RATE SCALARS WHICH VARY DIURNALLY AND BY DAY OF WEEK (HRDOW) \*

SOURCE ID = L0000130 ; SOURCE TYPE = VOLUME :  
 HOUR SCALAR HOUR SCALAR HOUR SCALAR HOUR SCALAR HOUR SCALAR HOUR  
 SCALAR HOUR SCALAR HOUR SCALAR

DAY OF WEEK = WEEKDAY

1 .0000E+00 2 .0000E+00 3 .0000E+00 4 .0000E+00 5 .0000E+00 6  
 .0000E+00 7 .0000E+00 8 .0000E+00  
 9 .1000E+01 10 .1000E+01 11 .1000E+01 12 .1000E+01 13 .1000E+01 14  
 .1000E+01 15 .1000E+01 16 .1000E+01  
 17 .0000E+00 18 .0000E+00 19 .0000E+00 20 .0000E+00 21 .0000E+00 22  
 .0000E+00 23 .0000E+00 24 .0000E+00

DAY OF WEEK = SATURDAY

1 .0000E+00 2 .0000E+00 3 .0000E+00 4 .0000E+00 5 .0000E+00 6  
 .0000E+00 7 .0000E+00 8 .0000E+00  
 9 .0000E+00 10 .0000E+00 11 .0000E+00 12 .0000E+00 13 .0000E+00 14  
 .0000E+00 15 .0000E+00 16 .0000E+00  
 17 .0000E+00 18 .0000E+00 19 .0000E+00 20 .0000E+00 21 .0000E+00 22  
 .0000E+00 23 .0000E+00 24 .0000E+00

DAY OF WEEK = SUNDAY

1 .0000E+00 2 .0000E+00 3 .0000E+00 4 .0000E+00 5 .0000E+00 6  
 .0000E+00 7 .0000E+00 8 .0000E+00  
 9 .0000E+00 10 .0000E+00 11 .0000E+00 12 .0000E+00 13 .0000E+00 14  
 .0000E+00 15 .0000E+00 16 .0000E+00  
 17 .0000E+00 18 .0000E+00 19 .0000E+00 20 .0000E+00 21 .0000E+00 22  
 .0000E+00

.0000E+00 23 .0000E+00 24 .0000E+00  
\*\*\* AERMOD - VERSION 22112 \*\*\* C:\Users\Michael Tirohn\Desktop\HRAs\14252 Subarea 29  
AQIA\14252 Ops \*\*\* 03/24/23  
\*\*\* AERMET - VERSION 16216 \*\*\*  
\*\*\* 12:11:49

PAGE 231

\*\*\* MODELOPTs: RegDEFAULT CONC ELEV URBAN ADJ\_U\*

\* SOURCE EMISSION RATE SCALARS WHICH VARY DIURNALLY AND BY DAY OF WEEK  
(HRDOW) \*

SOURCE ID = L0000131 ; SOURCE TYPE = VOLUME :  
HOUR SCALAR HOUR SCALAR HOUR SCALAR HOUR SCALAR HOUR SCALAR HOUR  
SCALAR HOUR SCALAR HOUR SCALAR

DAY OF WEEK = WEEKDAY

1 .0000E+00 2 .0000E+00 3 .0000E+00 4 .0000E+00 5 .0000E+00 6  
.0000E+00 7 .0000E+00 8 .0000E+00  
9 .1000E+01 10 .1000E+01 11 .1000E+01 12 .1000E+01 13 .1000E+01 14  
.1000E+01 15 .1000E+01 16 .1000E+01  
17 .0000E+00 18 .0000E+00 19 .0000E+00 20 .0000E+00 21 .0000E+00 22  
.0000E+00 23 .0000E+00 24 .0000E+00

DAY OF WEEK = SATURDAY

1 .0000E+00 2 .0000E+00 3 .0000E+00 4 .0000E+00 5 .0000E+00 6  
.0000E+00 7 .0000E+00 8 .0000E+00  
9 .0000E+00 10 .0000E+00 11 .0000E+00 12 .0000E+00 13 .0000E+00 14  
.0000E+00 15 .0000E+00 16 .0000E+00  
17 .0000E+00 18 .0000E+00 19 .0000E+00 20 .0000E+00 21 .0000E+00 22  
.0000E+00 23 .0000E+00 24 .0000E+00

DAY OF WEEK = SUNDAY

1 .0000E+00 2 .0000E+00 3 .0000E+00 4 .0000E+00 5 .0000E+00 6  
.0000E+00 7 .0000E+00 8 .0000E+00  
9 .0000E+00 10 .0000E+00 11 .0000E+00 12 .0000E+00 13 .0000E+00 14  
.0000E+00 15 .0000E+00 16 .0000E+00  
17 .0000E+00 18 .0000E+00 19 .0000E+00 20 .0000E+00 21 .0000E+00 22  
.0000E+00 23 .0000E+00 24 .0000E+00

\*\*\* AERMOD - VERSION 22112 \*\*\* C:\Users\Michael Tirohn\Desktop\HRAs\14252 Subarea 29  
AQIA\14252 Ops \*\*\* 03/24/23  
\*\*\* AERMET - VERSION 16216 \*\*\*  
\*\*\* 12:11:49

PAGE 232

\*\*\* MODELOPTs: RegDEFAULT CONC ELEV URBAN ADJ\_U\*

\* SOURCE EMISSION RATE SCALARS WHICH VARY DIURNALLY AND BY DAY OF WEEK  
(HRDOW) \*

SOURCE ID = L0000132 ; SOURCE TYPE = VOLUME :  
HOUR SCALAR HOUR SCALAR HOUR SCALAR HOUR SCALAR HOUR SCALAR HOUR  
SCALAR HOUR SCALAR HOUR SCALAR

DAY OF WEEK = WEEKDAY

1 .0000E+00 2 .0000E+00 3 .0000E+00 4 .0000E+00 5 .0000E+00 6  
.0000E+00 7 .0000E+00 8 .0000E+00  
9 .1000E+01 10 .1000E+01 11 .1000E+01 12 .1000E+01 13 .1000E+01 14  
.1000E+01 15 .1000E+01 16 .1000E+01  
17 .0000E+00 18 .0000E+00 19 .0000E+00 20 .0000E+00 21 .0000E+00 22  
.0000E+00 23 .0000E+00 24 .0000E+00

DAY OF WEEK = SATURDAY

1 .0000E+00 2 .0000E+00 3 .0000E+00 4 .0000E+00 5 .0000E+00 6  
.0000E+00 7 .0000E+00 8 .0000E+00  
9 .0000E+00 10 .0000E+00 11 .0000E+00 12 .0000E+00 13 .0000E+00 14  
.0000E+00 15 .0000E+00 16 .0000E+00

17 .0000E+00 18 .0000E+00 19 .0000E+00 20 .0000E+00 21 .0000E+00 22  
.0000E+00 23 .0000E+00 24 .0000E+00

DAY OF WEEK = SUNDAY

1 .0000E+00 2 .0000E+00 3 .0000E+00 4 .0000E+00 5 .0000E+00 6  
.0000E+00 7 .0000E+00 8 .0000E+00  
9 .0000E+00 10 .0000E+00 11 .0000E+00 12 .0000E+00 13 .0000E+00 14  
.0000E+00 15 .0000E+00 16 .0000E+00  
17 .0000E+00 18 .0000E+00 19 .0000E+00 20 .0000E+00 21 .0000E+00 22  
.0000E+00 23 .0000E+00 24 .0000E+00

\*\*\* AERMOD - VERSION 22112 \*\*\* C:\Users\Michael Tirohn\Desktop\HRAs\14252 Subarea 29  
AQIA\14252 Ops \*\*\* 03/24/23

\*\*\* AERMET - VERSION 16216 \*\*\*

\*\*\*

\*\*\*

12:11:49

PAGE 233

\*\*\* MODELOPTs: RegDFAULT CONC ELEV URBAN ADJ\_U\*

\* SOURCE EMISSION RATE SCALARS WHICH VARY DIURNALLY AND BY DAY OF WEEK  
(HRDOW) \*

SOURCE ID = L0000133 ; SOURCE TYPE = VOLUME :  
HOUR SCALAR HOUR SCALAR HOUR SCALAR HOUR SCALAR HOUR SCALAR HOUR  
SCALAR HOUR SCALAR HOUR SCALAR

DAY OF WEEK = WEEKDAY

1 .0000E+00 2 .0000E+00 3 .0000E+00 4 .0000E+00 5 .0000E+00 6  
.0000E+00 7 .0000E+00 8 .0000E+00  
9 .1000E+01 10 .1000E+01 11 .1000E+01 12 .1000E+01 13 .1000E+01 14  
.1000E+01 15 .1000E+01 16 .1000E+01  
17 .0000E+00 18 .0000E+00 19 .0000E+00 20 .0000E+00 21 .0000E+00 22  
.0000E+00 23 .0000E+00 24 .0000E+00

DAY OF WEEK = SATURDAY

1 .0000E+00 2 .0000E+00 3 .0000E+00 4 .0000E+00 5 .0000E+00 6  
.0000E+00 7 .0000E+00 8 .0000E+00  
9 .0000E+00 10 .0000E+00 11 .0000E+00 12 .0000E+00 13 .0000E+00 14  
.0000E+00 15 .0000E+00 16 .0000E+00  
17 .0000E+00 18 .0000E+00 19 .0000E+00 20 .0000E+00 21 .0000E+00 22  
.0000E+00 23 .0000E+00 24 .0000E+00

DAY OF WEEK = SUNDAY

1 .0000E+00 2 .0000E+00 3 .0000E+00 4 .0000E+00 5 .0000E+00 6  
.0000E+00 7 .0000E+00 8 .0000E+00  
9 .0000E+00 10 .0000E+00 11 .0000E+00 12 .0000E+00 13 .0000E+00 14  
.0000E+00 15 .0000E+00 16 .0000E+00  
17 .0000E+00 18 .0000E+00 19 .0000E+00 20 .0000E+00 21 .0000E+00 22  
.0000E+00 23 .0000E+00 24 .0000E+00

\*\*\* AERMOD - VERSION 22112 \*\*\* C:\Users\Michael Tirohn\Desktop\HRAs\14252 Subarea 29  
AQIA\14252 Ops \*\*\* 03/24/23

\*\*\* AERMET - VERSION 16216 \*\*\*

\*\*\*

\*\*\*

12:11:49

PAGE 234

\*\*\* MODELOPTs: RegDFAULT CONC ELEV URBAN ADJ\_U\*

\* SOURCE EMISSION RATE SCALARS WHICH VARY DIURNALLY AND BY DAY OF WEEK  
(HRDOW) \*

SOURCE ID = L0000134 ; SOURCE TYPE = VOLUME :  
HOUR SCALAR HOUR SCALAR HOUR SCALAR HOUR SCALAR HOUR SCALAR HOUR  
SCALAR HOUR SCALAR HOUR SCALAR

DAY OF WEEK = WEEKDAY

1 .0000E+00 2 .0000E+00 3 .0000E+00 4 .0000E+00 5 .0000E+00 6  
.0000E+00 7 .0000E+00 8 .0000E+00  
9 .1000E+01 10 .1000E+01 11 .1000E+01 12 .1000E+01 13 .1000E+01 14

.1000E+01 15 .1000E+01 16 .1000E+01  
17 .0000E+00 18 .0000E+00 19 .0000E+00 20 .0000E+00 21 .0000E+00 22  
.0000E+00 23 .0000E+00 24 .0000E+00

DAY OF WEEK = SATURDAY

1 .0000E+00 2 .0000E+00 3 .0000E+00 4 .0000E+00 5 .0000E+00 6  
.0000E+00 7 .0000E+00 8 .0000E+00  
9 .0000E+00 10 .0000E+00 11 .0000E+00 12 .0000E+00 13 .0000E+00 14  
.0000E+00 15 .0000E+00 16 .0000E+00  
17 .0000E+00 18 .0000E+00 19 .0000E+00 20 .0000E+00 21 .0000E+00 22  
.0000E+00 23 .0000E+00 24 .0000E+00

DAY OF WEEK = SUNDAY

1 .0000E+00 2 .0000E+00 3 .0000E+00 4 .0000E+00 5 .0000E+00 6  
.0000E+00 7 .0000E+00 8 .0000E+00  
9 .0000E+00 10 .0000E+00 11 .0000E+00 12 .0000E+00 13 .0000E+00 14  
.0000E+00 15 .0000E+00 16 .0000E+00  
17 .0000E+00 18 .0000E+00 19 .0000E+00 20 .0000E+00 21 .0000E+00 22  
.0000E+00 23 .0000E+00 24 .0000E+00

\*\*\* AERMOD - VERSION 22112 \*\*\* C:\Users\Michael Tirohn\Desktop\HRAs\14252 Subarea 29  
AQIA\14252 Ops \*\*\* 03/24/23

\*\*\* AERMET - VERSION 16216 \*\*\*

\*\*\*

\*\*\*

12:11:49

PAGE 235

\*\*\* MODELOPTs: RegDFAULT CONC ELEV URBAN ADJ\_U\*

\* SOURCE EMISSION RATE SCALARS WHICH VARY DIURNALLY AND BY DAY OF WEEK  
(HRDOW) \*

SOURCE ID = L0000135 ; SOURCE TYPE = VOLUME :  
HOUR SCALAR HOUR SCALAR HOUR SCALAR HOUR SCALAR HOUR SCALAR HOUR  
SCALAR HOUR SCALAR HOUR SCALAR

-----

DAY OF WEEK = WEEKDAY

1 .0000E+00 2 .0000E+00 3 .0000E+00 4 .0000E+00 5 .0000E+00 6  
.0000E+00 7 .0000E+00 8 .0000E+00  
9 .1000E+01 10 .1000E+01 11 .1000E+01 12 .1000E+01 13 .1000E+01 14  
.1000E+01 15 .1000E+01 16 .1000E+01  
17 .0000E+00 18 .0000E+00 19 .0000E+00 20 .0000E+00 21 .0000E+00 22  
.0000E+00 23 .0000E+00 24 .0000E+00

DAY OF WEEK = SATURDAY

1 .0000E+00 2 .0000E+00 3 .0000E+00 4 .0000E+00 5 .0000E+00 6  
.0000E+00 7 .0000E+00 8 .0000E+00  
9 .0000E+00 10 .0000E+00 11 .0000E+00 12 .0000E+00 13 .0000E+00 14  
.0000E+00 15 .0000E+00 16 .0000E+00  
17 .0000E+00 18 .0000E+00 19 .0000E+00 20 .0000E+00 21 .0000E+00 22  
.0000E+00 23 .0000E+00 24 .0000E+00

DAY OF WEEK = SUNDAY

1 .0000E+00 2 .0000E+00 3 .0000E+00 4 .0000E+00 5 .0000E+00 6  
.0000E+00 7 .0000E+00 8 .0000E+00  
9 .0000E+00 10 .0000E+00 11 .0000E+00 12 .0000E+00 13 .0000E+00 14  
.0000E+00 15 .0000E+00 16 .0000E+00  
17 .0000E+00 18 .0000E+00 19 .0000E+00 20 .0000E+00 21 .0000E+00 22  
.0000E+00 23 .0000E+00 24 .0000E+00

\*\*\* AERMOD - VERSION 22112 \*\*\* C:\Users\Michael Tirohn\Desktop\HRAs\14252 Subarea 29  
AQIA\14252 Ops \*\*\* 03/24/23

\*\*\* AERMET - VERSION 16216 \*\*\*

\*\*\*

\*\*\*

12:11:49

PAGE 236

\*\*\* MODELOPTs: RegDFAULT CONC ELEV URBAN ADJ\_U\*

\* SOURCE EMISSION RATE SCALARS WHICH VARY DIURNALLY AND BY DAY OF WEEK  
(HRDOW) \*

SOURCE ID = L0000136 ; SOURCE TYPE = VOLUME :



HR SCALAR HOUR SCALAR HOUR SCALAR HOUR SCALAR HOUR SCALAR HOUR SCALAR HOUR  
SCALAR HOUR SCALAR HOUR SCALAR SCALAR SCALAR SCALAR SCALAR SCALAR SCALAR

DAY OF WEEK = WEEKDAY

1 .0000E+00 2 .0000E+00 3 .0000E+00 4 .0000E+00 5 .0000E+00 6  
.0000E+00 7 .0000E+00 8 .0000E+00  
9 .1000E+01 10 .1000E+01 11 .1000E+01 12 .1000E+01 13 .1000E+01 14  
.1000E+01 15 .1000E+01 16 .1000E+01  
17 .0000E+00 18 .0000E+00 19 .0000E+00 20 .0000E+00 21 .0000E+00 22  
.0000E+00 23 .0000E+00 24 .0000E+00

DAY OF WEEK = SATURDAY

1 .0000E+00 2 .0000E+00 3 .0000E+00 4 .0000E+00 5 .0000E+00 6  
.0000E+00 7 .0000E+00 8 .0000E+00  
9 .0000E+00 10 .0000E+00 11 .0000E+00 12 .0000E+00 13 .0000E+00 14  
.0000E+00 15 .0000E+00 16 .0000E+00  
17 .0000E+00 18 .0000E+00 19 .0000E+00 20 .0000E+00 21 .0000E+00 22  
.0000E+00 23 .0000E+00 24 .0000E+00

DAY OF WEEK = SUNDAY

1 .0000E+00 2 .0000E+00 3 .0000E+00 4 .0000E+00 5 .0000E+00 6  
.0000E+00 7 .0000E+00 8 .0000E+00  
9 .0000E+00 10 .0000E+00 11 .0000E+00 12 .0000E+00 13 .0000E+00 14  
.0000E+00 15 .0000E+00 16 .0000E+00  
17 .0000E+00 18 .0000E+00 19 .0000E+00 20 .0000E+00 21 .0000E+00 22  
.0000E+00 23 .0000E+00 24 .0000E+00

\*\*\* AERMOD - VERSION 22112 \*\*\* \*\*\* C:\Users\Michael Tirohn\Desktop\HRAs\14252 Subarea 29  
AQIA\14252 Ops \*\*\* 03/24/23  
\*\*\* AERMET - VERSION 16216 \*\*\*  
\*\*\* 12:11:49

PAGE 237

\*\*\* MODELOPTs: RegDFAULT CONC ELEV URBAN ADJ\_U\*

\* SOURCE EMISSION RATE SCALARS WHICH VARY DIURNALLY AND BY DAY OF WEEK  
(HRDOW) \*

SOURCE ID = L0000137 ; SOURCE TYPE = VOLUME :  
HR SCALAR HOUR SCALAR HOUR SCALAR HOUR SCALAR HOUR SCALAR HOUR SCALAR HOUR  
SCALAR HOUR SCALAR HOUR SCALAR SCALAR SCALAR SCALAR SCALAR SCALAR SCALAR

DAY OF WEEK = WEEKDAY

1 .0000E+00 2 .0000E+00 3 .0000E+00 4 .0000E+00 5 .0000E+00 6  
.0000E+00 7 .0000E+00 8 .0000E+00  
9 .1000E+01 10 .1000E+01 11 .1000E+01 12 .1000E+01 13 .1000E+01 14  
.1000E+01 15 .1000E+01 16 .1000E+01  
17 .0000E+00 18 .0000E+00 19 .0000E+00 20 .0000E+00 21 .0000E+00 22  
.0000E+00 23 .0000E+00 24 .0000E+00

DAY OF WEEK = SATURDAY

1 .0000E+00 2 .0000E+00 3 .0000E+00 4 .0000E+00 5 .0000E+00 6  
.0000E+00 7 .0000E+00 8 .0000E+00  
9 .0000E+00 10 .0000E+00 11 .0000E+00 12 .0000E+00 13 .0000E+00 14  
.0000E+00 15 .0000E+00 16 .0000E+00  
17 .0000E+00 18 .0000E+00 19 .0000E+00 20 .0000E+00 21 .0000E+00 22  
.0000E+00 23 .0000E+00 24 .0000E+00

DAY OF WEEK = SUNDAY

1 .0000E+00 2 .0000E+00 3 .0000E+00 4 .0000E+00 5 .0000E+00 6  
.0000E+00 7 .0000E+00 8 .0000E+00  
9 .0000E+00 10 .0000E+00 11 .0000E+00 12 .0000E+00 13 .0000E+00 14  
.0000E+00 15 .0000E+00 16 .0000E+00  
17 .0000E+00 18 .0000E+00 19 .0000E+00 20 .0000E+00 21 .0000E+00 22  
.0000E+00 23 .0000E+00 24 .0000E+00

\*\*\* AERMOD - VERSION 22112 \*\*\* \*\*\* C:\Users\Michael Tirohn\Desktop\HRAs\14252 Subarea 29  
AQIA\14252 Ops \*\*\* 03/24/23  
\*\*\* AERMET - VERSION 16216 \*\*\*  
\*\*\* 12:11:49

\*\*\* MODELOPTs: RegDFAULT CONC ELEV URBAN ADJ\_U\*

\* SOURCE EMISSION RATE SCALARS WHICH VARY DIURNALLY AND BY DAY OF WEEK (HRDOW) \*

SOURCE ID = L0000138 ; SOURCE TYPE = VOLUME :
HOURLY SCALAR HOURLY SCALAR HOURLY SCALAR HOURLY SCALAR HOURLY SCALAR
SCALAR HOURLY SCALAR HOURLY SCALAR HOURLY SCALAR

DAY OF WEEK = WEEKDAY

1 .0000E+00 2 .0000E+00 3 .0000E+00 4 .0000E+00 5 .0000E+00 6
.0000E+00 7 .0000E+00 8 .0000E+00
9 .1000E+01 10 .1000E+01 11 .1000E+01 12 .1000E+01 13 .1000E+01 14
.1000E+01 15 .1000E+01 16 .1000E+01
17 .0000E+00 18 .0000E+00 19 .0000E+00 20 .0000E+00 21 .0000E+00 22
.0000E+00 23 .0000E+00 24 .0000E+00

DAY OF WEEK = SATURDAY

1 .0000E+00 2 .0000E+00 3 .0000E+00 4 .0000E+00 5 .0000E+00 6
.0000E+00 7 .0000E+00 8 .0000E+00
9 .0000E+00 10 .0000E+00 11 .0000E+00 12 .0000E+00 13 .0000E+00 14
.0000E+00 15 .0000E+00 16 .0000E+00
17 .0000E+00 18 .0000E+00 19 .0000E+00 20 .0000E+00 21 .0000E+00 22
.0000E+00 23 .0000E+00 24 .0000E+00

DAY OF WEEK = SUNDAY

1 .0000E+00 2 .0000E+00 3 .0000E+00 4 .0000E+00 5 .0000E+00 6
.0000E+00 7 .0000E+00 8 .0000E+00
9 .0000E+00 10 .0000E+00 11 .0000E+00 12 .0000E+00 13 .0000E+00 14
.0000E+00 15 .0000E+00 16 .0000E+00
17 .0000E+00 18 .0000E+00 19 .0000E+00 20 .0000E+00 21 .0000E+00 22
.0000E+00 23 .0000E+00 24 .0000E+00

\*\*\* AERMOD - VERSION 22112 \*\*\* C:\Users\Michael Tirohn\Desktop\HRAs\14252 Subarea 29
AQIA\14252 Ops \*\*\* 03/24/23
\*\*\* AERMET - VERSION 16216 \*\*\*
\*\*\* 12:11:49

\*\*\* MODELOPTs: RegDFAULT CONC ELEV URBAN ADJ\_U\*

\* SOURCE EMISSION RATE SCALARS WHICH VARY DIURNALLY AND BY DAY OF WEEK (HRDOW) \*

SOURCE ID = L0000138 ; SOURCE TYPE = VOLUME :
HOURLY SCALAR HOURLY SCALAR HOURLY SCALAR HOURLY SCALAR HOURLY SCALAR
SCALAR HOURLY SCALAR HOURLY SCALAR HOURLY SCALAR

DAY OF WEEK = WEEKDAY

1 .0000E+00 2 .0000E+00 3 .0000E+00 4 .0000E+00 5 .0000E+00 6
.0000E+00 7 .0000E+00 8 .0000E+00
9 .1000E+01 10 .1000E+01 11 .1000E+01 12 .1000E+01 13 .1000E+01 14
.1000E+01 15 .1000E+01 16 .1000E+01
17 .0000E+00 18 .0000E+00 19 .0000E+00 20 .0000E+00 21 .0000E+00 22
.0000E+00 23 .0000E+00 24 .0000E+00

DAY OF WEEK = SATURDAY

1 .0000E+00 2 .0000E+00 3 .0000E+00 4 .0000E+00 5 .0000E+00 6
.0000E+00 7 .0000E+00 8 .0000E+00
9 .0000E+00 10 .0000E+00 11 .0000E+00 12 .0000E+00 13 .0000E+00 14
.0000E+00 15 .0000E+00 16 .0000E+00
17 .0000E+00 18 .0000E+00 19 .0000E+00 20 .0000E+00 21 .0000E+00 22
.0000E+00 23 .0000E+00 24 .0000E+00

DAY OF WEEK = SUNDAY

1 .0000E+00 2 .0000E+00 3 .0000E+00 4 .0000E+00 5 .0000E+00 6
.0000E+00 7 .0000E+00 8 .0000E+00

9 .0000E+00 10 .0000E+00 11 .0000E+00 12 .0000E+00 13 .0000E+00 14  
.0000E+00 15 .0000E+00 16 .0000E+00  
17 .0000E+00 18 .0000E+00 19 .0000E+00 20 .0000E+00 21 .0000E+00 22  
.0000E+00 23 .0000E+00 24 .0000E+00

\*\*\* AERMOD - VERSION 22112 \*\*\* \*\*\* C:\Users\Michael Tirohn\Desktop\HRAs\14252 Subarea 29  
AQIA\14252 Ops \*\*\* 03/24/23  
\*\*\* AERMET - VERSION 16216 \*\*\*  
\*\*\* 12:11:49

PAGE 240

\*\*\* MODELOPTs: RegDFAULT CONC ELEV URBAN ADJ\_U\*

\* SOURCE EMISSION RATE SCALARS WHICH VARY DIURNALLY AND BY DAY OF WEEK  
(HRDOW) \*

SOURCE ID = L0000140 ; SOURCE TYPE = VOLUME :  
HOUR SCALAR HOUR SCALAR HOUR SCALAR HOUR SCALAR HOUR  
SCALAR HOUR SCALAR HOUR SCALAR

DAY OF WEEK = WEEKDAY

1 .0000E+00 2 .0000E+00 3 .0000E+00 4 .0000E+00 5 .0000E+00 6  
.0000E+00 7 .0000E+00 8 .0000E+00  
9 .1000E+01 10 .1000E+01 11 .1000E+01 12 .1000E+01 13 .1000E+01 14  
.1000E+01 15 .1000E+01 16 .1000E+01  
17 .0000E+00 18 .0000E+00 19 .0000E+00 20 .0000E+00 21 .0000E+00 22  
.0000E+00 23 .0000E+00 24 .0000E+00

DAY OF WEEK = SATURDAY

1 .0000E+00 2 .0000E+00 3 .0000E+00 4 .0000E+00 5 .0000E+00 6  
.0000E+00 7 .0000E+00 8 .0000E+00  
9 .0000E+00 10 .0000E+00 11 .0000E+00 12 .0000E+00 13 .0000E+00 14  
.0000E+00 15 .0000E+00 16 .0000E+00  
17 .0000E+00 18 .0000E+00 19 .0000E+00 20 .0000E+00 21 .0000E+00 22  
.0000E+00 23 .0000E+00 24 .0000E+00

DAY OF WEEK = SUNDAY

1 .0000E+00 2 .0000E+00 3 .0000E+00 4 .0000E+00 5 .0000E+00 6  
.0000E+00 7 .0000E+00 8 .0000E+00  
9 .0000E+00 10 .0000E+00 11 .0000E+00 12 .0000E+00 13 .0000E+00 14  
.0000E+00 15 .0000E+00 16 .0000E+00  
17 .0000E+00 18 .0000E+00 19 .0000E+00 20 .0000E+00 21 .0000E+00 22  
.0000E+00 23 .0000E+00 24 .0000E+00

\*\*\* AERMOD - VERSION 22112 \*\*\* \*\*\* C:\Users\Michael Tirohn\Desktop\HRAs\14252 Subarea 29  
AQIA\14252 Ops \*\*\* 03/24/23  
\*\*\* AERMET - VERSION 16216 \*\*\*  
\*\*\* 12:11:49

PAGE 241

\*\*\* MODELOPTs: RegDFAULT CONC ELEV URBAN ADJ\_U\*

\* SOURCE EMISSION RATE SCALARS WHICH VARY DIURNALLY AND BY DAY OF WEEK  
(HRDOW) \*

SOURCE ID = L0000141 ; SOURCE TYPE = VOLUME :  
HOUR SCALAR HOUR SCALAR HOUR SCALAR HOUR SCALAR HOUR  
SCALAR HOUR SCALAR HOUR SCALAR

DAY OF WEEK = WEEKDAY

1 .0000E+00 2 .0000E+00 3 .0000E+00 4 .0000E+00 5 .0000E+00 6  
.0000E+00 7 .0000E+00 8 .0000E+00  
9 .1000E+01 10 .1000E+01 11 .1000E+01 12 .1000E+01 13 .1000E+01 14  
.1000E+01 15 .1000E+01 16 .1000E+01  
17 .0000E+00 18 .0000E+00 19 .0000E+00 20 .0000E+00 21 .0000E+00 22  
.0000E+00 23 .0000E+00 24 .0000E+00

DAY OF WEEK = SATURDAY

1 .0000E+00 2 .0000E+00 3 .0000E+00 4 .0000E+00 5 .0000E+00 6

.0000E+00 7 .0000E+00 8 .0000E+00  
9 .0000E+00 10 .0000E+00 11 .0000E+00 12 .0000E+00 13 .0000E+00 14  
.0000E+00 15 .0000E+00 16 .0000E+00  
17 .0000E+00 18 .0000E+00 19 .0000E+00 20 .0000E+00 21 .0000E+00 22  
.0000E+00 23 .0000E+00 24 .0000E+00

DAY OF WEEK = SUNDAY

1 .0000E+00 2 .0000E+00 3 .0000E+00 4 .0000E+00 5 .0000E+00 6  
.0000E+00 7 .0000E+00 8 .0000E+00  
9 .0000E+00 10 .0000E+00 11 .0000E+00 12 .0000E+00 13 .0000E+00 14  
.0000E+00 15 .0000E+00 16 .0000E+00  
17 .0000E+00 18 .0000E+00 19 .0000E+00 20 .0000E+00 21 .0000E+00 22  
.0000E+00 23 .0000E+00 24 .0000E+00

\*\*\* AERMOD - VERSION 22112 \*\*\* C:\Users\Michael Tirohn\Desktop\HRAs\14252 Subarea 29  
AQIA\14252 Ops \*\*\* 03/24/23  
\*\*\* AERMET - VERSION 16216 \*\*\*  
\*\*\* 12:11:49

PAGE 242

\*\*\* MODELOPTs: RegDFAULT CONC ELEV URBAN ADJ\_U\*

\* SOURCE EMISSION RATE SCALARS WHICH VARY DIURNALLY AND BY DAY OF WEEK  
(HRDOW) \*

SOURCE ID = L0000142 ; SOURCE TYPE = VOLUME :  
HOUR SCALAR HOUR SCALAR HOUR SCALAR HOUR SCALAR HOUR SCALAR HOUR  
SCALAR HOUR SCALAR HOUR SCALAR

DAY OF WEEK = WEEKDAY

1 .0000E+00 2 .0000E+00 3 .0000E+00 4 .0000E+00 5 .0000E+00 6  
.0000E+00 7 .0000E+00 8 .0000E+00  
9 .1000E+01 10 .1000E+01 11 .1000E+01 12 .1000E+01 13 .1000E+01 14  
.1000E+01 15 .1000E+01 16 .1000E+01  
17 .0000E+00 18 .0000E+00 19 .0000E+00 20 .0000E+00 21 .0000E+00 22  
.0000E+00 23 .0000E+00 24 .0000E+00

DAY OF WEEK = SATURDAY

1 .0000E+00 2 .0000E+00 3 .0000E+00 4 .0000E+00 5 .0000E+00 6  
.0000E+00 7 .0000E+00 8 .0000E+00  
9 .0000E+00 10 .0000E+00 11 .0000E+00 12 .0000E+00 13 .0000E+00 14  
.0000E+00 15 .0000E+00 16 .0000E+00  
17 .0000E+00 18 .0000E+00 19 .0000E+00 20 .0000E+00 21 .0000E+00 22  
.0000E+00 23 .0000E+00 24 .0000E+00

DAY OF WEEK = SUNDAY

1 .0000E+00 2 .0000E+00 3 .0000E+00 4 .0000E+00 5 .0000E+00 6  
.0000E+00 7 .0000E+00 8 .0000E+00  
9 .0000E+00 10 .0000E+00 11 .0000E+00 12 .0000E+00 13 .0000E+00 14  
.0000E+00 15 .0000E+00 16 .0000E+00  
17 .0000E+00 18 .0000E+00 19 .0000E+00 20 .0000E+00 21 .0000E+00 22  
.0000E+00 23 .0000E+00 24 .0000E+00

\*\*\* AERMOD - VERSION 22112 \*\*\* C:\Users\Michael Tirohn\Desktop\HRAs\14252 Subarea 29  
AQIA\14252 Ops \*\*\* 03/24/23  
\*\*\* AERMET - VERSION 16216 \*\*\*  
\*\*\* 12:11:49

PAGE 243

\*\*\* MODELOPTs: RegDFAULT CONC ELEV URBAN ADJ\_U\*

\* SOURCE EMISSION RATE SCALARS WHICH VARY DIURNALLY AND BY DAY OF WEEK  
(HRDOW) \*

SOURCE ID = L0000143 ; SOURCE TYPE = VOLUME :  
HOUR SCALAR HOUR SCALAR HOUR SCALAR HOUR SCALAR HOUR SCALAR HOUR  
SCALAR HOUR SCALAR HOUR SCALAR

DAY OF WEEK = WEEKDAY

1 .0000E+00 2 .0000E+00 3 .0000E+00 4 .0000E+00 5 .0000E+00 6  
.0000E+00 7 .0000E+00 8 .0000E+00  
9 .1000E+01 10 .1000E+01 11 .1000E+01 12 .1000E+01 13 .1000E+01 14  
.1000E+01 15 .1000E+01 16 .1000E+01  
17 .0000E+00 18 .0000E+00 19 .0000E+00 20 .0000E+00 21 .0000E+00 22  
.0000E+00 23 .0000E+00 24 .0000E+00

DAY OF WEEK = SATURDAY

1 .0000E+00 2 .0000E+00 3 .0000E+00 4 .0000E+00 5 .0000E+00 6  
.0000E+00 7 .0000E+00 8 .0000E+00  
9 .0000E+00 10 .0000E+00 11 .0000E+00 12 .0000E+00 13 .0000E+00 14  
.0000E+00 15 .0000E+00 16 .0000E+00  
17 .0000E+00 18 .0000E+00 19 .0000E+00 20 .0000E+00 21 .0000E+00 22  
.0000E+00 23 .0000E+00 24 .0000E+00

DAY OF WEEK = SUNDAY

1 .0000E+00 2 .0000E+00 3 .0000E+00 4 .0000E+00 5 .0000E+00 6  
.0000E+00 7 .0000E+00 8 .0000E+00  
9 .0000E+00 10 .0000E+00 11 .0000E+00 12 .0000E+00 13 .0000E+00 14  
.0000E+00 15 .0000E+00 16 .0000E+00  
17 .0000E+00 18 .0000E+00 19 .0000E+00 20 .0000E+00 21 .0000E+00 22  
.0000E+00 23 .0000E+00 24 .0000E+00

\*\*\* AERMOD - VERSION 22112 \*\*\* \*\* C:\Users\Michael Tirohn\Desktop\HRAs\14252 Subarea 29  
AQIA\14252 Ops \*\*\* 03/24/23  
\*\*\* AERMET - VERSION 16216 \*\*\*  
\*\*\* \*\* 12:11:49

PAGE 244

\*\*\* MODELOPTs: RegDEFAULT CONC ELEV URBAN ADJ\_U\*

\* SOURCE EMISSION RATE SCALARS WHICH VARY DIURNALLY AND BY DAY OF WEEK  
(HRDOW) \*

SOURCE ID = L0000144 ; SOURCE TYPE = VOLUME :  
HOUR SCALAR HOUR SCALAR HOUR SCALAR HOUR SCALAR HOUR SCALAR HOUR  
SCALAR HOUR SCALAR HOUR SCALAR

DAY OF WEEK = WEEKDAY

1 .0000E+00 2 .0000E+00 3 .0000E+00 4 .0000E+00 5 .0000E+00 6  
.0000E+00 7 .0000E+00 8 .0000E+00  
9 .1000E+01 10 .1000E+01 11 .1000E+01 12 .1000E+01 13 .1000E+01 14  
.1000E+01 15 .1000E+01 16 .1000E+01  
17 .0000E+00 18 .0000E+00 19 .0000E+00 20 .0000E+00 21 .0000E+00 22  
.0000E+00 23 .0000E+00 24 .0000E+00

DAY OF WEEK = SATURDAY

1 .0000E+00 2 .0000E+00 3 .0000E+00 4 .0000E+00 5 .0000E+00 6  
.0000E+00 7 .0000E+00 8 .0000E+00  
9 .0000E+00 10 .0000E+00 11 .0000E+00 12 .0000E+00 13 .0000E+00 14  
.0000E+00 15 .0000E+00 16 .0000E+00  
17 .0000E+00 18 .0000E+00 19 .0000E+00 20 .0000E+00 21 .0000E+00 22  
.0000E+00 23 .0000E+00 24 .0000E+00

DAY OF WEEK = SUNDAY

1 .0000E+00 2 .0000E+00 3 .0000E+00 4 .0000E+00 5 .0000E+00 6  
.0000E+00 7 .0000E+00 8 .0000E+00  
9 .0000E+00 10 .0000E+00 11 .0000E+00 12 .0000E+00 13 .0000E+00 14  
.0000E+00 15 .0000E+00 16 .0000E+00  
17 .0000E+00 18 .0000E+00 19 .0000E+00 20 .0000E+00 21 .0000E+00 22  
.0000E+00 23 .0000E+00 24 .0000E+00

\*\*\* AERMOD - VERSION 22112 \*\*\* \*\* C:\Users\Michael Tirohn\Desktop\HRAs\14252 Subarea 29  
AQIA\14252 Ops \*\*\* 03/24/23  
\*\*\* AERMET - VERSION 16216 \*\*\*  
\*\*\* \*\* 12:11:49

PAGE 245

\*\*\* MODELOPTs: RegDEFAULT CONC ELEV URBAN ADJ\_U\*

\* SOURCE EMISSION RATE SCALARS WHICH VARY DIURNALLY AND BY DAY OF WEEK

(HRDOW) \*

SOURCE ID = L0000145 ; SOURCE TYPE = VOLUME :  
HOUR SCALAR HOUR SCALAR HOUR SCALAR HOUR SCALAR HOUR SCALAR HOUR  
SCALAR HOUR SCALAR HOUR SCALAR

DAY OF WEEK = WEEKDAY

1 .0000E+00 2 .0000E+00 3 .0000E+00 4 .0000E+00 5 .0000E+00 6  
.0000E+00 7 .0000E+00 8 .0000E+00  
9 .1000E+01 10 .1000E+01 11 .1000E+01 12 .1000E+01 13 .1000E+01 14  
.1000E+01 15 .1000E+01 16 .1000E+01  
17 .0000E+00 18 .0000E+00 19 .0000E+00 20 .0000E+00 21 .0000E+00 22  
.0000E+00 23 .0000E+00 24 .0000E+00

DAY OF WEEK = SATURDAY

1 .0000E+00 2 .0000E+00 3 .0000E+00 4 .0000E+00 5 .0000E+00 6  
.0000E+00 7 .0000E+00 8 .0000E+00  
9 .0000E+00 10 .0000E+00 11 .0000E+00 12 .0000E+00 13 .0000E+00 14  
.0000E+00 15 .0000E+00 16 .0000E+00  
17 .0000E+00 18 .0000E+00 19 .0000E+00 20 .0000E+00 21 .0000E+00 22  
.0000E+00 23 .0000E+00 24 .0000E+00

DAY OF WEEK = SUNDAY

1 .0000E+00 2 .0000E+00 3 .0000E+00 4 .0000E+00 5 .0000E+00 6  
.0000E+00 7 .0000E+00 8 .0000E+00  
9 .0000E+00 10 .0000E+00 11 .0000E+00 12 .0000E+00 13 .0000E+00 14  
.0000E+00 15 .0000E+00 16 .0000E+00  
17 .0000E+00 18 .0000E+00 19 .0000E+00 20 .0000E+00 21 .0000E+00 22  
.0000E+00 23 .0000E+00 24 .0000E+00

\*\*\* AERMOD - VERSION 22112 \*\*\* \*\*\* C:\Users\Michael Tirohn\Desktop\HRAs\14252 Subarea 29  
AQIA\14252 Ops \*\*\* 03/24/23  
\*\*\* AERMET - VERSION 16216 \*\*\*  
\*\*\* 12:11:49

PAGE 246

\*\*\* MODELOPTs: RegDFAULT CONC ELEV URBAN ADJ\_U\*

\* SOURCE EMISSION RATE SCALARS WHICH VARY DIURNALLY AND BY DAY OF WEEK  
(HRDOW) \*

SOURCE ID = L0000146 ; SOURCE TYPE = VOLUME :  
HOUR SCALAR HOUR SCALAR HOUR SCALAR HOUR SCALAR HOUR SCALAR HOUR  
SCALAR HOUR SCALAR HOUR SCALAR

DAY OF WEEK = WEEKDAY

1 .0000E+00 2 .0000E+00 3 .0000E+00 4 .0000E+00 5 .0000E+00 6  
.0000E+00 7 .0000E+00 8 .0000E+00  
9 .1000E+01 10 .1000E+01 11 .1000E+01 12 .1000E+01 13 .1000E+01 14  
.1000E+01 15 .1000E+01 16 .1000E+01  
17 .0000E+00 18 .0000E+00 19 .0000E+00 20 .0000E+00 21 .0000E+00 22  
.0000E+00 23 .0000E+00 24 .0000E+00

DAY OF WEEK = SATURDAY

1 .0000E+00 2 .0000E+00 3 .0000E+00 4 .0000E+00 5 .0000E+00 6  
.0000E+00 7 .0000E+00 8 .0000E+00  
9 .0000E+00 10 .0000E+00 11 .0000E+00 12 .0000E+00 13 .0000E+00 14  
.0000E+00 15 .0000E+00 16 .0000E+00  
17 .0000E+00 18 .0000E+00 19 .0000E+00 20 .0000E+00 21 .0000E+00 22  
.0000E+00 23 .0000E+00 24 .0000E+00

DAY OF WEEK = SUNDAY

1 .0000E+00 2 .0000E+00 3 .0000E+00 4 .0000E+00 5 .0000E+00 6  
.0000E+00 7 .0000E+00 8 .0000E+00  
9 .0000E+00 10 .0000E+00 11 .0000E+00 12 .0000E+00 13 .0000E+00 14  
.0000E+00 15 .0000E+00 16 .0000E+00  
17 .0000E+00 18 .0000E+00 19 .0000E+00 20 .0000E+00 21 .0000E+00 22  
.0000E+00 23 .0000E+00 24 .0000E+00

\*\*\* AERMOD - VERSION 22112 \*\*\* \*\*\* C:\Users\Michael Tirohn\Desktop\HRAs\14252 Subarea 29

\*\*\* MODELOPTs: RegDFAULT CONC ELEV URBAN ADJ\_U\*

\* SOURCE EMISSION RATE SCALARS WHICH VARY DIURNALLY AND BY DAY OF WEEK (HRDOW) \*

SOURCE ID = L0000147 ; SOURCE TYPE = VOLUME :
HOUR SCALAR HOUR SCALAR HOUR SCALAR HOUR SCALAR HOUR SCALAR HOUR
SCALAR HOUR SCALAR HOUR SCALAR

DAY OF WEEK = WEEKDAY

Table with 12 columns (HOUR, SCALAR) and 24 rows of data for Weekday.

DAY OF WEEK = SATURDAY

Table with 12 columns (HOUR, SCALAR) and 24 rows of data for Saturday.

DAY OF WEEK = SUNDAY

Table with 12 columns (HOUR, SCALAR) and 24 rows of data for Sunday.

\*\*\* AERMOD - VERSION 22112 \*\*\* C:\Users\Michael Tirohn\Desktop\HRAs\14252 Subarea 29

\*\*\* MODELOPTs: RegDFAULT CONC ELEV URBAN ADJ\_U\*

\* SOURCE EMISSION RATE SCALARS WHICH VARY DIURNALLY AND BY DAY OF WEEK (HRDOW) \*

SOURCE ID = L0000148 ; SOURCE TYPE = VOLUME :
HOUR SCALAR HOUR SCALAR HOUR SCALAR HOUR SCALAR HOUR SCALAR HOUR
SCALAR HOUR SCALAR HOUR SCALAR

DAY OF WEEK = WEEKDAY

Table with 12 columns (HOUR, SCALAR) and 24 rows of data for Weekday.

DAY OF WEEK = SATURDAY

Table with 12 columns (HOUR, SCALAR) and 24 rows of data for Saturday.

DAY OF WEEK = SUNDAY

1	.0000E+00	2	.0000E+00	3	.0000E+00	4	.0000E+00	5	.0000E+00	6	.0000E+00
7	.0000E+00	8	.0000E+00	9	.0000E+00	10	.0000E+00	11	.0000E+00	12	.0000E+00
13	.0000E+00	14	.0000E+00	15	.0000E+00	16	.0000E+00	17	.0000E+00	18	.0000E+00
19	.0000E+00	20	.0000E+00	21	.0000E+00	22	.0000E+00	23	.0000E+00	24	.0000E+00

\*\*\* AERMOD - VERSION 22112 \*\*\* C:\Users\Michael Tirohn\Desktop\HRAs\14252 Subarea 29  
AQIA\14252 Ops \*\*\* 03/24/23  
\*\*\* AERMET - VERSION 16216 \*\*\*  
\*\*\* 12:11:49

PAGE 249

\*\*\* MODELOPTs: RegDFAULT CONC ELEV URBAN ADJ\_U\*

\* SOURCE EMISSION RATE SCALARS WHICH VARY DIURNALLY AND BY DAY OF WEEK (HRDOW) \*

SOURCE ID = L0000149 ; SOURCE TYPE = VOLUME :

SCALAR	SCALAR	SCALAR	SCALAR	SCALAR	SCALAR	SCALAR	SCALAR	SCALAR	SCALAR	SCALAR	SCALAR
--------	--------	--------	--------	--------	--------	--------	--------	--------	--------	--------	--------

DAY OF WEEK = WEEKDAY

1	.0000E+00	2	.0000E+00	3	.0000E+00	4	.0000E+00	5	.0000E+00	6	.0000E+00
7	.0000E+00	8	.0000E+00	9	.1000E+01	10	.1000E+01	11	.1000E+01	12	.1000E+01
13	.1000E+01	14	.1000E+01	15	.1000E+01	16	.1000E+01	17	.0000E+00	18	.0000E+00
19	.0000E+00	20	.0000E+00	21	.0000E+00	22	.0000E+00	23	.0000E+00	24	.0000E+00

DAY OF WEEK = SATURDAY

1	.0000E+00	2	.0000E+00	3	.0000E+00	4	.0000E+00	5	.0000E+00	6	.0000E+00
7	.0000E+00	8	.0000E+00	9	.0000E+00	10	.0000E+00	11	.0000E+00	12	.0000E+00
13	.0000E+00	14	.0000E+00	15	.0000E+00	16	.0000E+00	17	.0000E+00	18	.0000E+00
19	.0000E+00	20	.0000E+00	21	.0000E+00	22	.0000E+00	23	.0000E+00	24	.0000E+00

DAY OF WEEK = SUNDAY

1	.0000E+00	2	.0000E+00	3	.0000E+00	4	.0000E+00	5	.0000E+00	6	.0000E+00
7	.0000E+00	8	.0000E+00	9	.0000E+00	10	.0000E+00	11	.0000E+00	12	.0000E+00
13	.0000E+00	14	.0000E+00	15	.0000E+00	16	.0000E+00	17	.0000E+00	18	.0000E+00
19	.0000E+00	20	.0000E+00	21	.0000E+00	22	.0000E+00	23	.0000E+00	24	.0000E+00

\*\*\* AERMOD - VERSION 22112 \*\*\* C:\Users\Michael Tirohn\Desktop\HRAs\14252 Subarea 29  
AQIA\14252 Ops \*\*\* 03/24/23  
\*\*\* AERMET - VERSION 16216 \*\*\*  
\*\*\* 12:11:49

PAGE 250

\*\*\* MODELOPTs: RegDFAULT CONC ELEV URBAN ADJ\_U\*

\* SOURCE EMISSION RATE SCALARS WHICH VARY DIURNALLY AND BY DAY OF WEEK (HRDOW) \*

SOURCE ID = L0000150 ; SOURCE TYPE = VOLUME :

SCALAR	SCALAR	SCALAR	SCALAR	SCALAR	SCALAR	SCALAR	SCALAR	SCALAR	SCALAR	SCALAR	SCALAR
--------	--------	--------	--------	--------	--------	--------	--------	--------	--------	--------	--------

DAY OF WEEK = WEEKDAY

1	.0000E+00	2	.0000E+00	3	.0000E+00	4	.0000E+00	5	.0000E+00	6	.0000E+00
7	.0000E+00	8	.0000E+00	9	.1000E+01	10	.1000E+01	11	.1000E+01	12	.1000E+01
13	.1000E+01	14	.1000E+01	15	.1000E+01	16	.1000E+01	17	.0000E+00	18	.0000E+00
19	.0000E+00	20	.0000E+00	21	.0000E+00	22	.0000E+00	23	.0000E+00	24	.0000E+00



.0000E+00 23 .0000E+00 24 .0000E+00

DAY OF WEEK = SATURDAY

1 .0000E+00 2 .0000E+00 3 .0000E+00 4 .0000E+00 5 .0000E+00 6
.0000E+00 7 .0000E+00 8 .0000E+00
9 .0000E+00 10 .0000E+00 11 .0000E+00 12 .0000E+00 13 .0000E+00 14
.0000E+00 15 .0000E+00 16 .0000E+00
17 .0000E+00 18 .0000E+00 19 .0000E+00 20 .0000E+00 21 .0000E+00 22
.0000E+00 23 .0000E+00 24 .0000E+00

DAY OF WEEK = SUNDAY

1 .0000E+00 2 .0000E+00 3 .0000E+00 4 .0000E+00 5 .0000E+00 6
.0000E+00 7 .0000E+00 8 .0000E+00
9 .0000E+00 10 .0000E+00 11 .0000E+00 12 .0000E+00 13 .0000E+00 14
.0000E+00 15 .0000E+00 16 .0000E+00
17 .0000E+00 18 .0000E+00 19 .0000E+00 20 .0000E+00 21 .0000E+00 22
.0000E+00 23 .0000E+00 24 .0000E+00

\*\*\* AERMOD - VERSION 22112 \*\*\* C:\Users\Michael Tirohn\Desktop\HRAs\14252 Subarea 29
AQIA\14252 Ops \*\*\* 03/24/23

\*\*\* AERMET - VERSION 16216 \*\*\*

\*\*\* 12:11:49

PAGE 251

\*\*\* MODELOPTs: RegDFAULT CONC ELEV URBAN ADJ\_U\*

\* SOURCE EMISSION RATE SCALARS WHICH VARY DIURNALLY AND BY DAY OF WEEK
(HRDOW) \*

SOURCE ID = L0000151 ; SOURCE TYPE = VOLUME :
HOUR SCALAR HOUR SCALAR HOUR SCALAR HOUR SCALAR HOUR SCALAR HOUR
SCALAR HOUR SCALAR HOUR SCALAR

DAY OF WEEK = WEEKDAY

1 .0000E+00 2 .0000E+00 3 .0000E+00 4 .0000E+00 5 .0000E+00 6
.0000E+00 7 .0000E+00 8 .0000E+00
9 .1000E+01 10 .1000E+01 11 .1000E+01 12 .1000E+01 13 .1000E+01 14
.1000E+01 15 .1000E+01 16 .1000E+01
17 .0000E+00 18 .0000E+00 19 .0000E+00 20 .0000E+00 21 .0000E+00 22
.0000E+00 23 .0000E+00 24 .0000E+00

DAY OF WEEK = SATURDAY

1 .0000E+00 2 .0000E+00 3 .0000E+00 4 .0000E+00 5 .0000E+00 6
.0000E+00 7 .0000E+00 8 .0000E+00
9 .0000E+00 10 .0000E+00 11 .0000E+00 12 .0000E+00 13 .0000E+00 14
.0000E+00 15 .0000E+00 16 .0000E+00
17 .0000E+00 18 .0000E+00 19 .0000E+00 20 .0000E+00 21 .0000E+00 22
.0000E+00 23 .0000E+00 24 .0000E+00

DAY OF WEEK = SUNDAY

1 .0000E+00 2 .0000E+00 3 .0000E+00 4 .0000E+00 5 .0000E+00 6
.0000E+00 7 .0000E+00 8 .0000E+00
9 .0000E+00 10 .0000E+00 11 .0000E+00 12 .0000E+00 13 .0000E+00 14
.0000E+00 15 .0000E+00 16 .0000E+00
17 .0000E+00 18 .0000E+00 19 .0000E+00 20 .0000E+00 21 .0000E+00 22
.0000E+00 23 .0000E+00 24 .0000E+00

\*\*\* AERMOD - VERSION 22112 \*\*\* C:\Users\Michael Tirohn\Desktop\HRAs\14252 Subarea 29
AQIA\14252 Ops \*\*\* 03/24/23

\*\*\* AERMET - VERSION 16216 \*\*\*

\*\*\* 12:11:49

PAGE 252

\*\*\* MODELOPTs: RegDFAULT CONC ELEV URBAN ADJ\_U\*

\* SOURCE EMISSION RATE SCALARS WHICH VARY DIURNALLY AND BY DAY OF WEEK
(HRDOW) \*

SOURCE ID = L0000152 ; SOURCE TYPE = VOLUME :
HOUR SCALAR HOUR SCALAR HOUR SCALAR HOUR SCALAR HOUR SCALAR HOUR
SCALAR HOUR SCALAR HOUR SCALAR

DAY OF WEEK = WEEKDAY

1	.0000E+00	2	.0000E+00	3	.0000E+00	4	.0000E+00	5	.0000E+00	6	
	.0000E+00	7	.0000E+00	8	.0000E+00						
9	.1000E+01	10	.1000E+01	11	.1000E+01	12	.1000E+01	13	.1000E+01	14	
	.1000E+01	15	.1000E+01	16	.1000E+01						
17	.0000E+00	18	.0000E+00	19	.0000E+00	20	.0000E+00	21	.0000E+00	22	
	.0000E+00	23	.0000E+00	24	.0000E+00						

DAY OF WEEK = SATURDAY

1	.0000E+00	2	.0000E+00	3	.0000E+00	4	.0000E+00	5	.0000E+00	6	
	.0000E+00	7	.0000E+00	8	.0000E+00						
9	.0000E+00	10	.0000E+00	11	.0000E+00	12	.0000E+00	13	.0000E+00	14	
	.0000E+00	15	.0000E+00	16	.0000E+00						
17	.0000E+00	18	.0000E+00	19	.0000E+00	20	.0000E+00	21	.0000E+00	22	
	.0000E+00	23	.0000E+00	24	.0000E+00						

DAY OF WEEK = SUNDAY

1	.0000E+00	2	.0000E+00	3	.0000E+00	4	.0000E+00	5	.0000E+00	6	
	.0000E+00	7	.0000E+00	8	.0000E+00						
9	.0000E+00	10	.0000E+00	11	.0000E+00	12	.0000E+00	13	.0000E+00	14	
	.0000E+00	15	.0000E+00	16	.0000E+00						
17	.0000E+00	18	.0000E+00	19	.0000E+00	20	.0000E+00	21	.0000E+00	22	
	.0000E+00	23	.0000E+00	24	.0000E+00						

\*\*\* AERMOD - VERSION 22112 \*\*\* \*\* C:\Users\Michael Tirohn\Desktop\HRAs\14252 Subarea 29  
AQIA\14252 Ops \*\*\* 03/24/23  
\*\*\* AERMET - VERSION 16216 \*\*\*  
\*\*\* 12:11:49

PAGE 253

\*\*\* MODELOPTs: RegDEFAULT CONC ELEV URBAN ADJ\_U\*

\* SOURCE EMISSION RATE SCALARS WHICH VARY DIURNALLY AND BY DAY OF WEEK (HRDOW) \*

SOURCE ID = L0000153 ; SOURCE TYPE = VOLUME :  
HOUR SCALAR HOUR SCALAR HOUR SCALAR HOUR SCALAR HOUR SCALAR HOUR  
SCALAR HOUR SCALAR HOUR SCALAR

DAY OF WEEK = WEEKDAY

1	.0000E+00	2	.0000E+00	3	.0000E+00	4	.0000E+00	5	.0000E+00	6	
	.0000E+00	7	.0000E+00	8	.0000E+00						
9	.1000E+01	10	.1000E+01	11	.1000E+01	12	.1000E+01	13	.1000E+01	14	
	.1000E+01	15	.1000E+01	16	.1000E+01						
17	.0000E+00	18	.0000E+00	19	.0000E+00	20	.0000E+00	21	.0000E+00	22	
	.0000E+00	23	.0000E+00	24	.0000E+00						

DAY OF WEEK = SATURDAY

1	.0000E+00	2	.0000E+00	3	.0000E+00	4	.0000E+00	5	.0000E+00	6	
	.0000E+00	7	.0000E+00	8	.0000E+00						
9	.0000E+00	10	.0000E+00	11	.0000E+00	12	.0000E+00	13	.0000E+00	14	
	.0000E+00	15	.0000E+00	16	.0000E+00						
17	.0000E+00	18	.0000E+00	19	.0000E+00	20	.0000E+00	21	.0000E+00	22	
	.0000E+00	23	.0000E+00	24	.0000E+00						

DAY OF WEEK = SUNDAY

1	.0000E+00	2	.0000E+00	3	.0000E+00	4	.0000E+00	5	.0000E+00	6	
	.0000E+00	7	.0000E+00	8	.0000E+00						
9	.0000E+00	10	.0000E+00	11	.0000E+00	12	.0000E+00	13	.0000E+00	14	
	.0000E+00	15	.0000E+00	16	.0000E+00						
17	.0000E+00	18	.0000E+00	19	.0000E+00	20	.0000E+00	21	.0000E+00	22	
	.0000E+00	23	.0000E+00	24	.0000E+00						

\*\*\* AERMOD - VERSION 22112 \*\*\* \*\* C:\Users\Michael Tirohn\Desktop\HRAs\14252 Subarea 29  
AQIA\14252 Ops \*\*\* 03/24/23  
\*\*\* AERMET - VERSION 16216 \*\*\*  
\*\*\* 12:11:49

PAGE 254

\*\*\* MODELOPTs: RegDFAULT CONC ELEV URBAN ADJ\_U\*

\* SOURCE EMISSION RATE SCALARS WHICH VARY DIURNALLY AND BY DAY OF WEEK (HRDOW) \*

SOURCE ID = L0000154 ; SOURCE TYPE = VOLUME :

Hourly scalar values for Weekday, Saturday, and Sunday.

DAY OF WEEK = WEEKDAY

Hourly scalar values for Weekday (Days 1-7).

DAY OF WEEK = SATURDAY

Hourly scalar values for Saturday (Days 1-7).

DAY OF WEEK = SUNDAY

Hourly scalar values for Sunday (Days 1-7).

\*\*\* AERMOD - VERSION 22112 \*\*\* C:\Users\Michael Tirohn\Desktop\HRAs\14252 Subarea 29 AQIA\14252 Ops \*\*\* 03/24/23

\*\*\* AERMET - VERSION 16216 \*\*\*

\*\*\* 12:11:49

PAGE 255

\*\*\* MODELOPTs: RegDFAULT CONC ELEV URBAN ADJ\_U\*

\* SOURCE EMISSION RATE SCALARS WHICH VARY DIURNALLY AND BY DAY OF WEEK (HRDOW) \*

SOURCE ID = L0000154 ; SOURCE TYPE = VOLUME :

Hourly scalar values for Weekday, Saturday, and Sunday.

DAY OF WEEK = WEEKDAY

Hourly scalar values for Weekday (Days 1-7).

DAY OF WEEK = SATURDAY

Hourly scalar values for Saturday (Days 1-7).

DAY OF WEEK = SUNDAY

Hourly scalar values for Sunday (Days 1-7).

17 .0000E+00 18 .0000E+00 19 .0000E+00 20 .0000E+00 21 .0000E+00 22  
.0000E+00 23 .0000E+00 24 .0000E+00  
\*\*\* AERMOD - VERSION 22112 \*\*\* \*\*\* C:\Users\Michael Tirohn\Desktop\HRAs\14252 Subarea 29  
AQIA\14252 Ops \*\*\* 03/24/23  
\*\*\* AERMET - VERSION 16216 \*\*\*  
\*\*\* 12:11:49

PAGE 256

\*\*\* MODELOPTs: RegDFAULT CONC ELEV URBAN ADJ\_U\*

\* SOURCE EMISSION RATE SCALARS WHICH VARY DIURNALLY AND BY DAY OF WEEK  
(HRDOW) \*

SOURCE ID = L0000156 ; SOURCE TYPE = VOLUME :  
HOUR SCALAR HOUR SCALAR HOUR SCALAR HOUR SCALAR HOUR SCALAR HOUR  
SCALAR HOUR SCALAR HOUR SCALAR

DAY OF WEEK = WEEKDAY

1 .0000E+00 2 .0000E+00 3 .0000E+00 4 .0000E+00 5 .0000E+00 6  
.0000E+00 7 .0000E+00 8 .0000E+00  
9 .1000E+01 10 .1000E+01 11 .1000E+01 12 .1000E+01 13 .1000E+01 14  
.1000E+01 15 .1000E+01 16 .1000E+01  
17 .0000E+00 18 .0000E+00 19 .0000E+00 20 .0000E+00 21 .0000E+00 22  
.0000E+00 23 .0000E+00 24 .0000E+00

DAY OF WEEK = SATURDAY

1 .0000E+00 2 .0000E+00 3 .0000E+00 4 .0000E+00 5 .0000E+00 6  
.0000E+00 7 .0000E+00 8 .0000E+00  
9 .0000E+00 10 .0000E+00 11 .0000E+00 12 .0000E+00 13 .0000E+00 14  
.0000E+00 15 .0000E+00 16 .0000E+00  
17 .0000E+00 18 .0000E+00 19 .0000E+00 20 .0000E+00 21 .0000E+00 22  
.0000E+00 23 .0000E+00 24 .0000E+00

DAY OF WEEK = SUNDAY

1 .0000E+00 2 .0000E+00 3 .0000E+00 4 .0000E+00 5 .0000E+00 6  
.0000E+00 7 .0000E+00 8 .0000E+00  
9 .0000E+00 10 .0000E+00 11 .0000E+00 12 .0000E+00 13 .0000E+00 14  
.0000E+00 15 .0000E+00 16 .0000E+00  
17 .0000E+00 18 .0000E+00 19 .0000E+00 20 .0000E+00 21 .0000E+00 22  
.0000E+00 23 .0000E+00 24 .0000E+00

\*\*\* AERMOD - VERSION 22112 \*\*\* \*\*\* C:\Users\Michael Tirohn\Desktop\HRAs\14252 Subarea 29  
AQIA\14252 Ops \*\*\* 03/24/23  
\*\*\* AERMET - VERSION 16216 \*\*\*  
\*\*\* 12:11:49

PAGE 257

\*\*\* MODELOPTs: RegDFAULT CONC ELEV URBAN ADJ\_U\*

\* SOURCE EMISSION RATE SCALARS WHICH VARY DIURNALLY AND BY DAY OF WEEK  
(HRDOW) \*

SOURCE ID = L0000157 ; SOURCE TYPE = VOLUME :  
HOUR SCALAR HOUR SCALAR HOUR SCALAR HOUR SCALAR HOUR SCALAR HOUR  
SCALAR HOUR SCALAR HOUR SCALAR

DAY OF WEEK = WEEKDAY

1 .0000E+00 2 .0000E+00 3 .0000E+00 4 .0000E+00 5 .0000E+00 6  
.0000E+00 7 .0000E+00 8 .0000E+00  
9 .1000E+01 10 .1000E+01 11 .1000E+01 12 .1000E+01 13 .1000E+01 14  
.1000E+01 15 .1000E+01 16 .1000E+01  
17 .0000E+00 18 .0000E+00 19 .0000E+00 20 .0000E+00 21 .0000E+00 22  
.0000E+00 23 .0000E+00 24 .0000E+00

DAY OF WEEK = SATURDAY

1 .0000E+00 2 .0000E+00 3 .0000E+00 4 .0000E+00 5 .0000E+00 6  
.0000E+00 7 .0000E+00 8 .0000E+00  
9 .0000E+00 10 .0000E+00 11 .0000E+00 12 .0000E+00 13 .0000E+00 14

.0000E+00 15 .0000E+00 16 .0000E+00  
17 .0000E+00 18 .0000E+00 19 .0000E+00 20 .0000E+00 21 .0000E+00 22  
.0000E+00 23 .0000E+00 24 .0000E+00

DAY OF WEEK = SUNDAY

1 .0000E+00 2 .0000E+00 3 .0000E+00 4 .0000E+00 5 .0000E+00 6  
.0000E+00 7 .0000E+00 8 .0000E+00  
9 .0000E+00 10 .0000E+00 11 .0000E+00 12 .0000E+00 13 .0000E+00 14  
.0000E+00 15 .0000E+00 16 .0000E+00  
17 .0000E+00 18 .0000E+00 19 .0000E+00 20 .0000E+00 21 .0000E+00 22  
.0000E+00 23 .0000E+00 24 .0000E+00

\*\*\* AERMOD - VERSION 22112 \*\*\* C:\Users\Michael Tirohn\Desktop\HRAs\14252 Subarea 29

AQIA\14252 Ops \*\*\* 03/24/23

\*\*\* AERMET - VERSION 16216 \*\*\*

\*\*\* 12:11:49

PAGE 258

\*\*\* MODELOPTs: RegDFAULT CONC ELEV URBAN ADJ\_U\*

\* SOURCE EMISSION RATE SCALARS WHICH VARY DIURNALLY AND BY DAY OF WEEK (HRDOW) \*

SOURCE ID = L0000158 ; SOURCE TYPE = VOLUME :  
HOUR SCALAR HOUR SCALAR HOUR SCALAR HOUR SCALAR HOUR SCALAR HOUR  
SCALAR HOUR SCALAR HOUR SCALAR

DAY OF WEEK = WEEKDAY

1 .0000E+00 2 .0000E+00 3 .0000E+00 4 .0000E+00 5 .0000E+00 6  
.0000E+00 7 .0000E+00 8 .0000E+00  
9 .1000E+01 10 .1000E+01 11 .1000E+01 12 .1000E+01 13 .1000E+01 14  
.1000E+01 15 .1000E+01 16 .1000E+01  
17 .0000E+00 18 .0000E+00 19 .0000E+00 20 .0000E+00 21 .0000E+00 22  
.0000E+00 23 .0000E+00 24 .0000E+00

DAY OF WEEK = SATURDAY

1 .0000E+00 2 .0000E+00 3 .0000E+00 4 .0000E+00 5 .0000E+00 6  
.0000E+00 7 .0000E+00 8 .0000E+00  
9 .0000E+00 10 .0000E+00 11 .0000E+00 12 .0000E+00 13 .0000E+00 14  
.0000E+00 15 .0000E+00 16 .0000E+00  
17 .0000E+00 18 .0000E+00 19 .0000E+00 20 .0000E+00 21 .0000E+00 22  
.0000E+00 23 .0000E+00 24 .0000E+00

DAY OF WEEK = SUNDAY

1 .0000E+00 2 .0000E+00 3 .0000E+00 4 .0000E+00 5 .0000E+00 6  
.0000E+00 7 .0000E+00 8 .0000E+00  
9 .0000E+00 10 .0000E+00 11 .0000E+00 12 .0000E+00 13 .0000E+00 14  
.0000E+00 15 .0000E+00 16 .0000E+00  
17 .0000E+00 18 .0000E+00 19 .0000E+00 20 .0000E+00 21 .0000E+00 22  
.0000E+00 23 .0000E+00 24 .0000E+00

\*\*\* AERMOD - VERSION 22112 \*\*\* C:\Users\Michael Tirohn\Desktop\HRAs\14252 Subarea 29

AQIA\14252 Ops \*\*\* 03/24/23

\*\*\* AERMET - VERSION 16216 \*\*\*

\*\*\* 12:11:49

PAGE 259

\*\*\* MODELOPTs: RegDFAULT CONC ELEV URBAN ADJ\_U\*

\* SOURCE EMISSION RATE SCALARS WHICH VARY DIURNALLY AND BY DAY OF WEEK (HRDOW) \*

SOURCE ID = L0000159 ; SOURCE TYPE = VOLUME :  
HOUR SCALAR HOUR SCALAR HOUR SCALAR HOUR SCALAR HOUR SCALAR HOUR  
SCALAR HOUR SCALAR HOUR SCALAR

DAY OF WEEK = WEEKDAY

1 .0000E+00 2 .0000E+00 3 .0000E+00 4 .0000E+00 5 .0000E+00 6  
.0000E+00 7 .0000E+00 8 .0000E+00

9 .1000E+01 10 .1000E+01 11 .1000E+01 12 .1000E+01 13 .1000E+01 14  
.1000E+01 15 .1000E+01 16 .1000E+01  
17 .0000E+00 18 .0000E+00 19 .0000E+00 20 .0000E+00 21 .0000E+00 22  
.0000E+00 23 .0000E+00 24 .0000E+00

DAY OF WEEK = SATURDAY

1 .0000E+00 2 .0000E+00 3 .0000E+00 4 .0000E+00 5 .0000E+00 6  
.0000E+00 7 .0000E+00 8 .0000E+00  
9 .0000E+00 10 .0000E+00 11 .0000E+00 12 .0000E+00 13 .0000E+00 14  
.0000E+00 15 .0000E+00 16 .0000E+00  
17 .0000E+00 18 .0000E+00 19 .0000E+00 20 .0000E+00 21 .0000E+00 22  
.0000E+00 23 .0000E+00 24 .0000E+00

DAY OF WEEK = SUNDAY

1 .0000E+00 2 .0000E+00 3 .0000E+00 4 .0000E+00 5 .0000E+00 6  
.0000E+00 7 .0000E+00 8 .0000E+00  
9 .0000E+00 10 .0000E+00 11 .0000E+00 12 .0000E+00 13 .0000E+00 14  
.0000E+00 15 .0000E+00 16 .0000E+00  
17 .0000E+00 18 .0000E+00 19 .0000E+00 20 .0000E+00 21 .0000E+00 22  
.0000E+00 23 .0000E+00 24 .0000E+00

\*\*\* AERMOD - VERSION 22112 \*\*\* C:\Users\Michael Tirohn\Desktop\HRAs\14252 Subarea 29  
AQIA\14252 Ops \*\*\* 03/24/23  
\*\*\* AERMET - VERSION 16216 \*\*\*  
\*\*\* 12:11:49

PAGE 260

\*\*\* MODELOPTs: RegDEFAULT CONC ELEV URBAN ADJ\_U\*

\* SOURCE EMISSION RATE SCALARS WHICH VARY DIURNALLY AND BY DAY OF WEEK  
(HRDOW) \*

SOURCE ID = L0000160 ; SOURCE TYPE = VOLUME :  
HOUR SCALAR HOUR SCALAR HOUR SCALAR HOUR SCALAR HOUR SCALAR HOUR  
SCALAR HOUR SCALAR HOUR SCALAR

DAY OF WEEK = WEEKDAY

1 .0000E+00 2 .0000E+00 3 .0000E+00 4 .0000E+00 5 .0000E+00 6  
.0000E+00 7 .0000E+00 8 .0000E+00  
9 .1000E+01 10 .1000E+01 11 .1000E+01 12 .1000E+01 13 .1000E+01 14  
.1000E+01 15 .1000E+01 16 .1000E+01  
17 .0000E+00 18 .0000E+00 19 .0000E+00 20 .0000E+00 21 .0000E+00 22  
.0000E+00 23 .0000E+00 24 .0000E+00

DAY OF WEEK = SATURDAY

1 .0000E+00 2 .0000E+00 3 .0000E+00 4 .0000E+00 5 .0000E+00 6  
.0000E+00 7 .0000E+00 8 .0000E+00  
9 .0000E+00 10 .0000E+00 11 .0000E+00 12 .0000E+00 13 .0000E+00 14  
.0000E+00 15 .0000E+00 16 .0000E+00  
17 .0000E+00 18 .0000E+00 19 .0000E+00 20 .0000E+00 21 .0000E+00 22  
.0000E+00 23 .0000E+00 24 .0000E+00

DAY OF WEEK = SUNDAY

1 .0000E+00 2 .0000E+00 3 .0000E+00 4 .0000E+00 5 .0000E+00 6  
.0000E+00 7 .0000E+00 8 .0000E+00  
9 .0000E+00 10 .0000E+00 11 .0000E+00 12 .0000E+00 13 .0000E+00 14  
.0000E+00 15 .0000E+00 16 .0000E+00  
17 .0000E+00 18 .0000E+00 19 .0000E+00 20 .0000E+00 21 .0000E+00 22  
.0000E+00 23 .0000E+00 24 .0000E+00

\*\*\* AERMOD - VERSION 22112 \*\*\* C:\Users\Michael Tirohn\Desktop\HRAs\14252 Subarea 29  
AQIA\14252 Ops \*\*\* 03/24/23  
\*\*\* AERMET - VERSION 16216 \*\*\*  
\*\*\* 12:11:49

PAGE 261

\*\*\* MODELOPTs: RegDEFAULT CONC ELEV URBAN ADJ\_U\*

\* SOURCE EMISSION RATE SCALARS WHICH VARY DIURNALLY AND BY DAY OF WEEK  
(HRDOW) \*

SOURCE ID = L0000161 ; SOURCE TYPE = VOLUME :  
HOUR SCALAR HOUR SCALAR HOUR SCALAR HOUR SCALAR HOUR SCALAR HOUR  
SCALAR HOUR SCALAR HOUR SCALAR

DAY OF WEEK = WEEKDAY

1 .0000E+00 2 .0000E+00 3 .0000E+00 4 .0000E+00 5 .0000E+00 6  
.0000E+00 7 .0000E+00 8 .0000E+00  
9 .1000E+01 10 .1000E+01 11 .1000E+01 12 .1000E+01 13 .1000E+01 14  
.1000E+01 15 .1000E+01 16 .1000E+01  
17 .0000E+00 18 .0000E+00 19 .0000E+00 20 .0000E+00 21 .0000E+00 22  
.0000E+00 23 .0000E+00 24 .0000E+00

DAY OF WEEK = SATURDAY

1 .0000E+00 2 .0000E+00 3 .0000E+00 4 .0000E+00 5 .0000E+00 6  
.0000E+00 7 .0000E+00 8 .0000E+00  
9 .0000E+00 10 .0000E+00 11 .0000E+00 12 .0000E+00 13 .0000E+00 14  
.0000E+00 15 .0000E+00 16 .0000E+00  
17 .0000E+00 18 .0000E+00 19 .0000E+00 20 .0000E+00 21 .0000E+00 22  
.0000E+00 23 .0000E+00 24 .0000E+00

DAY OF WEEK = SUNDAY

1 .0000E+00 2 .0000E+00 3 .0000E+00 4 .0000E+00 5 .0000E+00 6  
.0000E+00 7 .0000E+00 8 .0000E+00  
9 .0000E+00 10 .0000E+00 11 .0000E+00 12 .0000E+00 13 .0000E+00 14  
.0000E+00 15 .0000E+00 16 .0000E+00  
17 .0000E+00 18 .0000E+00 19 .0000E+00 20 .0000E+00 21 .0000E+00 22  
.0000E+00 23 .0000E+00 24 .0000E+00

\*\*\* AERMOD - VERSION 22112 \*\*\* \*\* C:\Users\Michael Tirohn\Desktop\HRAs\14252 Subarea 29  
AQIA\14252 Ops \*\*\* 03/24/23  
\*\*\* AERMET - VERSION 16216 \*\*\*  
\*\*\* 12:11:49

PAGE 262

\*\*\* MODELOPTs: RegDFAULT CONC ELEV URBAN ADJ\_U\*

\* SOURCE EMISSION RATE SCALARS WHICH VARY DIURNALLY AND BY DAY OF WEEK  
(HRDOW) \*

SOURCE ID = L0000162 ; SOURCE TYPE = VOLUME :  
HOUR SCALAR HOUR SCALAR HOUR SCALAR HOUR SCALAR HOUR SCALAR HOUR  
SCALAR HOUR SCALAR HOUR SCALAR

DAY OF WEEK = WEEKDAY

1 .0000E+00 2 .0000E+00 3 .0000E+00 4 .0000E+00 5 .0000E+00 6  
.0000E+00 7 .0000E+00 8 .0000E+00  
9 .1000E+01 10 .1000E+01 11 .1000E+01 12 .1000E+01 13 .1000E+01 14  
.1000E+01 15 .1000E+01 16 .1000E+01  
17 .0000E+00 18 .0000E+00 19 .0000E+00 20 .0000E+00 21 .0000E+00 22  
.0000E+00 23 .0000E+00 24 .0000E+00

DAY OF WEEK = SATURDAY

1 .0000E+00 2 .0000E+00 3 .0000E+00 4 .0000E+00 5 .0000E+00 6  
.0000E+00 7 .0000E+00 8 .0000E+00  
9 .0000E+00 10 .0000E+00 11 .0000E+00 12 .0000E+00 13 .0000E+00 14  
.0000E+00 15 .0000E+00 16 .0000E+00  
17 .0000E+00 18 .0000E+00 19 .0000E+00 20 .0000E+00 21 .0000E+00 22  
.0000E+00 23 .0000E+00 24 .0000E+00

DAY OF WEEK = SUNDAY

1 .0000E+00 2 .0000E+00 3 .0000E+00 4 .0000E+00 5 .0000E+00 6  
.0000E+00 7 .0000E+00 8 .0000E+00  
9 .0000E+00 10 .0000E+00 11 .0000E+00 12 .0000E+00 13 .0000E+00 14  
.0000E+00 15 .0000E+00 16 .0000E+00  
17 .0000E+00 18 .0000E+00 19 .0000E+00 20 .0000E+00 21 .0000E+00 22  
.0000E+00 23 .0000E+00 24 .0000E+00

\*\*\* AERMOD - VERSION 22112 \*\*\* \*\* C:\Users\Michael Tirohn\Desktop\HRAs\14252 Subarea 29  
AQIA\14252 Ops \*\*\* 03/24/23  
\*\*\* AERMET - VERSION 16216 \*\*\*

\*\*\* MODELOPTs: RegDFAULT CONC ELEV URBAN ADJ\_U\*

\* SOURCE EMISSION RATE SCALARS WHICH VARY DIURNALLY AND BY DAY OF WEEK (HRDOW) \*

SOURCE ID = L0000163 ; SOURCE TYPE = VOLUME :
HOUR SCALAR HOUR SCALAR HOUR SCALAR HOUR SCALAR HOUR SCALAR HOUR
SCALAR HOUR SCALAR HOUR SCALAR

DAY OF WEEK = WEEKDAY
1 .0000E+00 2 .0000E+00 3 .0000E+00 4 .0000E+00 5 .0000E+00 6
.0000E+00 7 .0000E+00 8 .0000E+00
9 .1000E+01 10 .1000E+01 11 .1000E+01 12 .1000E+01 13 .1000E+01 14
.1000E+01 15 .1000E+01 16 .1000E+01
17 .0000E+00 18 .0000E+00 19 .0000E+00 20 .0000E+00 21 .0000E+00 22
.0000E+00 23 .0000E+00 24 .0000E+00

DAY OF WEEK = SATURDAY
1 .0000E+00 2 .0000E+00 3 .0000E+00 4 .0000E+00 5 .0000E+00 6
.0000E+00 7 .0000E+00 8 .0000E+00
9 .0000E+00 10 .0000E+00 11 .0000E+00 12 .0000E+00 13 .0000E+00 14
.0000E+00 15 .0000E+00 16 .0000E+00
17 .0000E+00 18 .0000E+00 19 .0000E+00 20 .0000E+00 21 .0000E+00 22
.0000E+00 23 .0000E+00 24 .0000E+00

DAY OF WEEK = SUNDAY
1 .0000E+00 2 .0000E+00 3 .0000E+00 4 .0000E+00 5 .0000E+00 6
.0000E+00 7 .0000E+00 8 .0000E+00
9 .0000E+00 10 .0000E+00 11 .0000E+00 12 .0000E+00 13 .0000E+00 14
.0000E+00 15 .0000E+00 16 .0000E+00
17 .0000E+00 18 .0000E+00 19 .0000E+00 20 .0000E+00 21 .0000E+00 22
.0000E+00 23 .0000E+00 24 .0000E+00

\*\*\* AERMOD - VERSION 22112 \*\*\* C:\Users\Michael Tirohn\Desktop\HRAs\14252 Subarea 29
AQIA\14252 Ops \*\*\* 03/24/23
\*\*\* AERMET - VERSION 16216 \*\*\*
\*\*\* 12:11:49

\*\*\* MODELOPTs: RegDFAULT CONC ELEV URBAN ADJ\_U\*

\* SOURCE EMISSION RATE SCALARS WHICH VARY DIURNALLY AND BY DAY OF WEEK (HRDOW) \*

SOURCE ID = L0000163 ; SOURCE TYPE = VOLUME :
HOUR SCALAR HOUR SCALAR HOUR SCALAR HOUR SCALAR HOUR SCALAR HOUR
SCALAR HOUR SCALAR HOUR SCALAR

DAY OF WEEK = WEEKDAY
1 .0000E+00 2 .0000E+00 3 .0000E+00 4 .0000E+00 5 .0000E+00 6
.0000E+00 7 .0000E+00 8 .0000E+00
9 .1000E+01 10 .1000E+01 11 .1000E+01 12 .1000E+01 13 .1000E+01 14
.1000E+01 15 .1000E+01 16 .1000E+01
17 .0000E+00 18 .0000E+00 19 .0000E+00 20 .0000E+00 21 .0000E+00 22
.0000E+00 23 .0000E+00 24 .0000E+00

DAY OF WEEK = SATURDAY
1 .0000E+00 2 .0000E+00 3 .0000E+00 4 .0000E+00 5 .0000E+00 6
.0000E+00 7 .0000E+00 8 .0000E+00
9 .0000E+00 10 .0000E+00 11 .0000E+00 12 .0000E+00 13 .0000E+00 14
.0000E+00 15 .0000E+00 16 .0000E+00
17 .0000E+00 18 .0000E+00 19 .0000E+00 20 .0000E+00 21 .0000E+00 22
.0000E+00 23 .0000E+00 24 .0000E+00

DAY OF WEEK = SUNDAY
1 .0000E+00 2 .0000E+00 3 .0000E+00 4 .0000E+00 5 .0000E+00 6



```

.0000E+00  7 .0000E+00  8 .0000E+00
9 .0000E+00 10 .0000E+00 11 .0000E+00 12 .0000E+00 13 .0000E+00 14
.0000E+00 15 .0000E+00 16 .0000E+00
17 .0000E+00 18 .0000E+00 19 .0000E+00 20 .0000E+00 21 .0000E+00 22
.0000E+00 23 .0000E+00 24 .0000E+00
*** AERMOD - VERSION 22112 *** *** C:\Users\Michael Tirohn\Desktop\HRAs\14252 Subarea 29
AQIA\14252 Ops *** 03/24/23
*** AERMET - VERSION 16216 ***
*** 12:11:49

```

PAGE 265

\*\*\* MODELOPTs: RegDFAULT CONC ELEV URBAN ADJ\_U\*

\* SOURCE EMISSION RATE SCALARS WHICH VARY DIURNALLY AND BY DAY OF WEEK (HRDOW) \*

SOURCE ID = L0000165 ; SOURCE TYPE = VOLUME :

SCALAR	SCALAR	SCALAR	SCALAR	SCALAR	SCALAR	SCALAR	SCALAR	SCALAR	SCALAR
--------	--------	--------	--------	--------	--------	--------	--------	--------	--------

DAY OF WEEK = WEEKDAY

1 .0000E+00	2 .0000E+00	3 .0000E+00	4 .0000E+00	5 .0000E+00	6
.0000E+00	7 .0000E+00	8 .0000E+00			
9 .1000E+01	10 .1000E+01	11 .1000E+01	12 .1000E+01	13 .1000E+01	14
.1000E+01	15 .1000E+01	16 .1000E+01			
17 .0000E+00	18 .0000E+00	19 .0000E+00	20 .0000E+00	21 .0000E+00	22
.0000E+00	23 .0000E+00	24 .0000E+00			

DAY OF WEEK = SATURDAY

1 .0000E+00	2 .0000E+00	3 .0000E+00	4 .0000E+00	5 .0000E+00	6
.0000E+00	7 .0000E+00	8 .0000E+00			
9 .0000E+00	10 .0000E+00	11 .0000E+00	12 .0000E+00	13 .0000E+00	14
.0000E+00	15 .0000E+00	16 .0000E+00			
17 .0000E+00	18 .0000E+00	19 .0000E+00	20 .0000E+00	21 .0000E+00	22
.0000E+00	23 .0000E+00	24 .0000E+00			

DAY OF WEEK = SUNDAY

1 .0000E+00	2 .0000E+00	3 .0000E+00	4 .0000E+00	5 .0000E+00	6
.0000E+00	7 .0000E+00	8 .0000E+00			
9 .0000E+00	10 .0000E+00	11 .0000E+00	12 .0000E+00	13 .0000E+00	14
.0000E+00	15 .0000E+00	16 .0000E+00			
17 .0000E+00	18 .0000E+00	19 .0000E+00	20 .0000E+00	21 .0000E+00	22
.0000E+00	23 .0000E+00	24 .0000E+00			

```

*** AERMOD - VERSION 22112 *** *** C:\Users\Michael Tirohn\Desktop\HRAs\14252 Subarea 29
AQIA\14252 Ops *** 03/24/23
*** AERMET - VERSION 16216 ***
*** 12:11:49

```

PAGE 266

\*\*\* MODELOPTs: RegDFAULT CONC ELEV URBAN ADJ\_U\*

\* SOURCE EMISSION RATE SCALARS WHICH VARY DIURNALLY AND BY DAY OF WEEK (HRDOW) \*

SOURCE ID = L0000166 ; SOURCE TYPE = VOLUME :

SCALAR	SCALAR	SCALAR	SCALAR	SCALAR	SCALAR	SCALAR	SCALAR	SCALAR	SCALAR
--------	--------	--------	--------	--------	--------	--------	--------	--------	--------

DAY OF WEEK = WEEKDAY

1 .0000E+00	2 .0000E+00	3 .0000E+00	4 .0000E+00	5 .0000E+00	6
.0000E+00	7 .0000E+00	8 .0000E+00			
9 .1000E+01	10 .1000E+01	11 .1000E+01	12 .1000E+01	13 .1000E+01	14
.1000E+01	15 .1000E+01	16 .1000E+01			
17 .0000E+00	18 .0000E+00	19 .0000E+00	20 .0000E+00	21 .0000E+00	22
.0000E+00	23 .0000E+00	24 .0000E+00			

DAY OF WEEK = SATURDAY

1 .0000E+00 2 .0000E+00 3 .0000E+00 4 .0000E+00 5 .0000E+00 6  
.0000E+00 7 .0000E+00 8 .0000E+00  
9 .0000E+00 10 .0000E+00 11 .0000E+00 12 .0000E+00 13 .0000E+00 14  
.0000E+00 15 .0000E+00 16 .0000E+00  
17 .0000E+00 18 .0000E+00 19 .0000E+00 20 .0000E+00 21 .0000E+00 22  
.0000E+00 23 .0000E+00 24 .0000E+00

DAY OF WEEK = SUNDAY

1 .0000E+00 2 .0000E+00 3 .0000E+00 4 .0000E+00 5 .0000E+00 6  
.0000E+00 7 .0000E+00 8 .0000E+00  
9 .0000E+00 10 .0000E+00 11 .0000E+00 12 .0000E+00 13 .0000E+00 14  
.0000E+00 15 .0000E+00 16 .0000E+00  
17 .0000E+00 18 .0000E+00 19 .0000E+00 20 .0000E+00 21 .0000E+00 22  
.0000E+00 23 .0000E+00 24 .0000E+00

\*\*\* AERMOD - VERSION 22112 \*\*\* C:\Users\Michael Tirohn\Desktop\HRAs\14252 Subarea 29  
AQIA\14252 Ops \*\*\* 03/24/23  
\*\*\* AERMET - VERSION 16216 \*\*\*  
\*\*\* 12:11:49

PAGE 267

\*\*\* MODELOPTs: RegDFAULT CONC ELEV URBAN ADJ\_U\*

\* SOURCE EMISSION RATE SCALARS WHICH VARY DIURNALLY AND BY DAY OF WEEK  
(HRDOW) \*

SOURCE ID = L0000167 ; SOURCE TYPE = VOLUME :  
HOUR SCALAR HOUR SCALAR HOUR SCALAR HOUR SCALAR HOUR SCALAR HOUR  
SCALAR HOUR SCALAR HOUR SCALAR

DAY OF WEEK = WEEKDAY

1 .0000E+00 2 .0000E+00 3 .0000E+00 4 .0000E+00 5 .0000E+00 6  
.0000E+00 7 .0000E+00 8 .0000E+00  
9 .1000E+01 10 .1000E+01 11 .1000E+01 12 .1000E+01 13 .1000E+01 14  
.1000E+01 15 .1000E+01 16 .1000E+01  
17 .0000E+00 18 .0000E+00 19 .0000E+00 20 .0000E+00 21 .0000E+00 22  
.0000E+00 23 .0000E+00 24 .0000E+00

DAY OF WEEK = SATURDAY

1 .0000E+00 2 .0000E+00 3 .0000E+00 4 .0000E+00 5 .0000E+00 6  
.0000E+00 7 .0000E+00 8 .0000E+00  
9 .0000E+00 10 .0000E+00 11 .0000E+00 12 .0000E+00 13 .0000E+00 14  
.0000E+00 15 .0000E+00 16 .0000E+00  
17 .0000E+00 18 .0000E+00 19 .0000E+00 20 .0000E+00 21 .0000E+00 22  
.0000E+00 23 .0000E+00 24 .0000E+00

DAY OF WEEK = SUNDAY

1 .0000E+00 2 .0000E+00 3 .0000E+00 4 .0000E+00 5 .0000E+00 6  
.0000E+00 7 .0000E+00 8 .0000E+00  
9 .0000E+00 10 .0000E+00 11 .0000E+00 12 .0000E+00 13 .0000E+00 14  
.0000E+00 15 .0000E+00 16 .0000E+00  
17 .0000E+00 18 .0000E+00 19 .0000E+00 20 .0000E+00 21 .0000E+00 22  
.0000E+00 23 .0000E+00 24 .0000E+00

\*\*\* AERMOD - VERSION 22112 \*\*\* C:\Users\Michael Tirohn\Desktop\HRAs\14252 Subarea 29  
AQIA\14252 Ops \*\*\* 03/24/23  
\*\*\* AERMET - VERSION 16216 \*\*\*  
\*\*\* 12:11:49

PAGE 268

\*\*\* MODELOPTs: RegDFAULT CONC ELEV URBAN ADJ\_U\*

\* SOURCE EMISSION RATE SCALARS WHICH VARY DIURNALLY AND BY DAY OF WEEK  
(HRDOW) \*

SOURCE ID = L0000167 ; SOURCE TYPE = VOLUME :  
HOUR SCALAR HOUR SCALAR HOUR SCALAR HOUR SCALAR HOUR SCALAR HOUR  
SCALAR HOUR SCALAR HOUR SCALAR

DAY OF WEEK = WEEKDAY

1 .0000E+00 2 .0000E+00 3 .0000E+00 4 .0000E+00 5 .0000E+00 6
.0000E+00 7 .0000E+00 8 .0000E+00
9 .1000E+01 10 .1000E+01 11 .1000E+01 12 .1000E+01 13 .1000E+01 14
.1000E+01 15 .1000E+01 16 .1000E+01
17 .0000E+00 18 .0000E+00 19 .0000E+00 20 .0000E+00 21 .0000E+00 22
.0000E+00 23 .0000E+00 24 .0000E+00

DAY OF WEEK = SATURDAY

1 .0000E+00 2 .0000E+00 3 .0000E+00 4 .0000E+00 5 .0000E+00 6
.0000E+00 7 .0000E+00 8 .0000E+00
9 .0000E+00 10 .0000E+00 11 .0000E+00 12 .0000E+00 13 .0000E+00 14
.0000E+00 15 .0000E+00 16 .0000E+00
17 .0000E+00 18 .0000E+00 19 .0000E+00 20 .0000E+00 21 .0000E+00 22
.0000E+00 23 .0000E+00 24 .0000E+00

DAY OF WEEK = SUNDAY

1 .0000E+00 2 .0000E+00 3 .0000E+00 4 .0000E+00 5 .0000E+00 6
.0000E+00 7 .0000E+00 8 .0000E+00
9 .0000E+00 10 .0000E+00 11 .0000E+00 12 .0000E+00 13 .0000E+00 14
.0000E+00 15 .0000E+00 16 .0000E+00
17 .0000E+00 18 .0000E+00 19 .0000E+00 20 .0000E+00 21 .0000E+00 22
.0000E+00 23 .0000E+00 24 .0000E+00

\*\*\* AERMOD - VERSION 22112 \*\*\* C:\Users\Michael Tirohn\Desktop\HRAs\14252 Subarea 29
AQIA\14252 Ops \*\*\* 03/24/23
\*\*\* AERMET - VERSION 16216 \*\*\*
\*\*\* 12:11:49

PAGE 269

\*\*\* MODELOPTs: RegDEFAULT CONC ELEV URBAN ADJ\_U\*

\* SOURCE EMISSION RATE SCALARS WHICH VARY DIURNALLY AND BY DAY OF WEEK
(HRDOW) \*

SOURCE ID = L0000169 ; SOURCE TYPE = VOLUME :
HOUR SCALAR HOUR SCALAR HOUR SCALAR HOUR SCALAR HOUR SCALAR HOUR
SCALAR HOUR SCALAR HOUR SCALAR

DAY OF WEEK = WEEKDAY

1 .0000E+00 2 .0000E+00 3 .0000E+00 4 .0000E+00 5 .0000E+00 6
.0000E+00 7 .0000E+00 8 .0000E+00
9 .1000E+01 10 .1000E+01 11 .1000E+01 12 .1000E+01 13 .1000E+01 14
.1000E+01 15 .1000E+01 16 .1000E+01
17 .0000E+00 18 .0000E+00 19 .0000E+00 20 .0000E+00 21 .0000E+00 22
.0000E+00 23 .0000E+00 24 .0000E+00

DAY OF WEEK = SATURDAY

1 .0000E+00 2 .0000E+00 3 .0000E+00 4 .0000E+00 5 .0000E+00 6
.0000E+00 7 .0000E+00 8 .0000E+00
9 .0000E+00 10 .0000E+00 11 .0000E+00 12 .0000E+00 13 .0000E+00 14
.0000E+00 15 .0000E+00 16 .0000E+00
17 .0000E+00 18 .0000E+00 19 .0000E+00 20 .0000E+00 21 .0000E+00 22
.0000E+00 23 .0000E+00 24 .0000E+00

DAY OF WEEK = SUNDAY

1 .0000E+00 2 .0000E+00 3 .0000E+00 4 .0000E+00 5 .0000E+00 6
.0000E+00 7 .0000E+00 8 .0000E+00
9 .0000E+00 10 .0000E+00 11 .0000E+00 12 .0000E+00 13 .0000E+00 14
.0000E+00 15 .0000E+00 16 .0000E+00
17 .0000E+00 18 .0000E+00 19 .0000E+00 20 .0000E+00 21 .0000E+00 22
.0000E+00 23 .0000E+00 24 .0000E+00

\*\*\* AERMOD - VERSION 22112 \*\*\* C:\Users\Michael Tirohn\Desktop\HRAs\14252 Subarea 29
AQIA\14252 Ops \*\*\* 03/24/23
\*\*\* AERMET - VERSION 16216 \*\*\*
\*\*\* 12:11:49

PAGE 270

\*\*\* MODELOPTs: RegDEFAULT CONC ELEV URBAN ADJ\_U\*

\* SOURCE EMISSION RATE SCALARS WHICH VARY DIURNALLY AND BY DAY OF WEEK (HRDOW) \*

SOURCE ID = L0000170 ; SOURCE TYPE = VOLUME :  
 HOUR SCALAR HOUR SCALAR HOUR SCALAR HOUR SCALAR HOUR SCALAR HOUR  
 SCALAR HOUR SCALAR HOUR SCALAR

DAY OF WEEK = WEEKDAY

1 .0000E+00 2 .0000E+00 3 .0000E+00 4 .0000E+00 5 .0000E+00 6  
 .0000E+00 7 .0000E+00 8 .0000E+00  
 9 .1000E+01 10 .1000E+01 11 .1000E+01 12 .1000E+01 13 .1000E+01 14  
 .1000E+01 15 .1000E+01 16 .1000E+01  
 17 .0000E+00 18 .0000E+00 19 .0000E+00 20 .0000E+00 21 .0000E+00 22  
 .0000E+00 23 .0000E+00 24 .0000E+00

DAY OF WEEK = SATURDAY

1 .0000E+00 2 .0000E+00 3 .0000E+00 4 .0000E+00 5 .0000E+00 6  
 .0000E+00 7 .0000E+00 8 .0000E+00  
 9 .0000E+00 10 .0000E+00 11 .0000E+00 12 .0000E+00 13 .0000E+00 14  
 .0000E+00 15 .0000E+00 16 .0000E+00  
 17 .0000E+00 18 .0000E+00 19 .0000E+00 20 .0000E+00 21 .0000E+00 22  
 .0000E+00 23 .0000E+00 24 .0000E+00

DAY OF WEEK = SUNDAY

1 .0000E+00 2 .0000E+00 3 .0000E+00 4 .0000E+00 5 .0000E+00 6  
 .0000E+00 7 .0000E+00 8 .0000E+00  
 9 .0000E+00 10 .0000E+00 11 .0000E+00 12 .0000E+00 13 .0000E+00 14  
 .0000E+00 15 .0000E+00 16 .0000E+00  
 17 .0000E+00 18 .0000E+00 19 .0000E+00 20 .0000E+00 21 .0000E+00 22  
 .0000E+00 23 .0000E+00 24 .0000E+00

\*\*\* AERMOD - VERSION 22112 \*\*\* \*\*\* C:\Users\Michael Tirohn\Desktop\HRAs\14252 Subarea 29  
 AQIA\14252 Ops \*\*\* 03/24/23

\*\*\* AERMET - VERSION 16216 \*\*\*

\*\*\*

\*\*\*

12:11:49

PAGE 271

\*\*\* MODELOPTs: RegDFAULT CONC ELEV URBAN ADJ\_U\*

\* SOURCE EMISSION RATE SCALARS WHICH VARY DIURNALLY AND BY DAY OF WEEK (HRDOW) \*

SOURCE ID = L0000171 ; SOURCE TYPE = VOLUME :  
 HOUR SCALAR HOUR SCALAR HOUR SCALAR HOUR SCALAR HOUR SCALAR HOUR  
 SCALAR HOUR SCALAR HOUR SCALAR

DAY OF WEEK = WEEKDAY

1 .0000E+00 2 .0000E+00 3 .0000E+00 4 .0000E+00 5 .0000E+00 6  
 .0000E+00 7 .0000E+00 8 .0000E+00  
 9 .1000E+01 10 .1000E+01 11 .1000E+01 12 .1000E+01 13 .1000E+01 14  
 .1000E+01 15 .1000E+01 16 .1000E+01  
 17 .0000E+00 18 .0000E+00 19 .0000E+00 20 .0000E+00 21 .0000E+00 22  
 .0000E+00 23 .0000E+00 24 .0000E+00

DAY OF WEEK = SATURDAY

1 .0000E+00 2 .0000E+00 3 .0000E+00 4 .0000E+00 5 .0000E+00 6  
 .0000E+00 7 .0000E+00 8 .0000E+00  
 9 .0000E+00 10 .0000E+00 11 .0000E+00 12 .0000E+00 13 .0000E+00 14  
 .0000E+00 15 .0000E+00 16 .0000E+00  
 17 .0000E+00 18 .0000E+00 19 .0000E+00 20 .0000E+00 21 .0000E+00 22  
 .0000E+00 23 .0000E+00 24 .0000E+00

DAY OF WEEK = SUNDAY

1 .0000E+00 2 .0000E+00 3 .0000E+00 4 .0000E+00 5 .0000E+00 6  
 .0000E+00 7 .0000E+00 8 .0000E+00  
 9 .0000E+00 10 .0000E+00 11 .0000E+00 12 .0000E+00 13 .0000E+00 14  
 .0000E+00 15 .0000E+00 16 .0000E+00  
 17 .0000E+00 18 .0000E+00 19 .0000E+00 20 .0000E+00 21 .0000E+00 22  
 .0000E+00 23 .0000E+00 24 .0000E+00

PAGE 272

\*\*\* MODELOPTs: RegDEFAULT CONC ELEV URBAN ADJ\_U\*

\* SOURCE EMISSION RATE SCALARS WHICH VARY DIURNALLY AND BY DAY OF WEEK  
(HRDOW) \*

SOURCE ID = L0000172 ; SOURCE TYPE = VOLUME :  
HOUR SCALAR HOUR SCALAR HOUR SCALAR HOUR SCALAR HOUR SCALAR HOUR  
SCALAR HOUR SCALAR HOUR SCALAR

DAY OF WEEK = WEEKDAY

1 .0000E+00 2 .0000E+00 3 .0000E+00 4 .0000E+00 5 .0000E+00 6  
.0000E+00 7 .0000E+00 8 .0000E+00  
9 .1000E+01 10 .1000E+01 11 .1000E+01 12 .1000E+01 13 .1000E+01 14  
.1000E+01 15 .1000E+01 16 .1000E+01  
17 .0000E+00 18 .0000E+00 19 .0000E+00 20 .0000E+00 21 .0000E+00 22  
.0000E+00 23 .0000E+00 24 .0000E+00

DAY OF WEEK = SATURDAY

1 .0000E+00 2 .0000E+00 3 .0000E+00 4 .0000E+00 5 .0000E+00 6  
.0000E+00 7 .0000E+00 8 .0000E+00  
9 .0000E+00 10 .0000E+00 11 .0000E+00 12 .0000E+00 13 .0000E+00 14  
.0000E+00 15 .0000E+00 16 .0000E+00  
17 .0000E+00 18 .0000E+00 19 .0000E+00 20 .0000E+00 21 .0000E+00 22  
.0000E+00 23 .0000E+00 24 .0000E+00

DAY OF WEEK = SUNDAY

1 .0000E+00 2 .0000E+00 3 .0000E+00 4 .0000E+00 5 .0000E+00 6  
.0000E+00 7 .0000E+00 8 .0000E+00  
9 .0000E+00 10 .0000E+00 11 .0000E+00 12 .0000E+00 13 .0000E+00 14  
.0000E+00 15 .0000E+00 16 .0000E+00  
17 .0000E+00 18 .0000E+00 19 .0000E+00 20 .0000E+00 21 .0000E+00 22  
.0000E+00 23 .0000E+00 24 .0000E+00

PAGE 273

\*\*\* MODELOPTs: RegDEFAULT CONC ELEV URBAN ADJ\_U\*

\* SOURCE EMISSION RATE SCALARS WHICH VARY DIURNALLY AND BY DAY OF WEEK  
(HRDOW) \*

SOURCE ID = L0000173 ; SOURCE TYPE = VOLUME :  
HOUR SCALAR HOUR SCALAR HOUR SCALAR HOUR SCALAR HOUR SCALAR HOUR  
SCALAR HOUR SCALAR HOUR SCALAR

DAY OF WEEK = WEEKDAY

1 .0000E+00 2 .0000E+00 3 .0000E+00 4 .0000E+00 5 .0000E+00 6  
.0000E+00 7 .0000E+00 8 .0000E+00  
9 .1000E+01 10 .1000E+01 11 .1000E+01 12 .1000E+01 13 .1000E+01 14  
.1000E+01 15 .1000E+01 16 .1000E+01  
17 .0000E+00 18 .0000E+00 19 .0000E+00 20 .0000E+00 21 .0000E+00 22  
.0000E+00 23 .0000E+00 24 .0000E+00

DAY OF WEEK = SATURDAY

1 .0000E+00 2 .0000E+00 3 .0000E+00 4 .0000E+00 5 .0000E+00 6  
.0000E+00 7 .0000E+00 8 .0000E+00  
9 .0000E+00 10 .0000E+00 11 .0000E+00 12 .0000E+00 13 .0000E+00 14  
.0000E+00 15 .0000E+00 16 .0000E+00  
17 .0000E+00 18 .0000E+00 19 .0000E+00 20 .0000E+00 21 .0000E+00 22  
.0000E+00

.0000E+00 23 .0000E+00 24 .0000E+00

DAY OF WEEK = SUNDAY

1 .0000E+00 2 .0000E+00 3 .0000E+00 4 .0000E+00 5 .0000E+00 6  
.0000E+00 7 .0000E+00 8 .0000E+00  
9 .0000E+00 10 .0000E+00 11 .0000E+00 12 .0000E+00 13 .0000E+00 14  
.0000E+00 15 .0000E+00 16 .0000E+00  
17 .0000E+00 18 .0000E+00 19 .0000E+00 20 .0000E+00 21 .0000E+00 22  
.0000E+00 23 .0000E+00 24 .0000E+00

\*\*\* AERMOD - VERSION 22112 \*\*\* C:\Users\Michael Tirohn\Desktop\HRAs\14252 Subarea 29  
AQIA\14252 Ops \*\*\* 03/24/23  
\*\*\* AERMET - VERSION 16216 \*\*\*  
\*\*\* 12:11:49

PAGE 274

\*\*\* MODELOPTs: RegDFAULT CONC ELEV URBAN ADJ\_U\*

\* SOURCE EMISSION RATE SCALARS WHICH VARY DIURNALLY AND BY DAY OF WEEK  
(HRDOW) \*

SOURCE ID = L0000174 ; SOURCE TYPE = VOLUME :  
HOUR SCALAR HOUR SCALAR HOUR SCALAR HOUR SCALAR HOUR SCALAR HOUR  
SCALAR HOUR SCALAR HOUR SCALAR

-----

DAY OF WEEK = WEEKDAY

1 .0000E+00 2 .0000E+00 3 .0000E+00 4 .0000E+00 5 .0000E+00 6  
.0000E+00 7 .0000E+00 8 .0000E+00  
9 .1000E+01 10 .1000E+01 11 .1000E+01 12 .1000E+01 13 .1000E+01 14  
.1000E+01 15 .1000E+01 16 .1000E+01  
17 .0000E+00 18 .0000E+00 19 .0000E+00 20 .0000E+00 21 .0000E+00 22  
.0000E+00 23 .0000E+00 24 .0000E+00

DAY OF WEEK = SATURDAY

1 .0000E+00 2 .0000E+00 3 .0000E+00 4 .0000E+00 5 .0000E+00 6  
.0000E+00 7 .0000E+00 8 .0000E+00  
9 .0000E+00 10 .0000E+00 11 .0000E+00 12 .0000E+00 13 .0000E+00 14  
.0000E+00 15 .0000E+00 16 .0000E+00  
17 .0000E+00 18 .0000E+00 19 .0000E+00 20 .0000E+00 21 .0000E+00 22  
.0000E+00 23 .0000E+00 24 .0000E+00

DAY OF WEEK = SUNDAY

1 .0000E+00 2 .0000E+00 3 .0000E+00 4 .0000E+00 5 .0000E+00 6  
.0000E+00 7 .0000E+00 8 .0000E+00  
9 .0000E+00 10 .0000E+00 11 .0000E+00 12 .0000E+00 13 .0000E+00 14  
.0000E+00 15 .0000E+00 16 .0000E+00  
17 .0000E+00 18 .0000E+00 19 .0000E+00 20 .0000E+00 21 .0000E+00 22  
.0000E+00 23 .0000E+00 24 .0000E+00

\*\*\* AERMOD - VERSION 22112 \*\*\* C:\Users\Michael Tirohn\Desktop\HRAs\14252 Subarea 29  
AQIA\14252 Ops \*\*\* 03/24/23  
\*\*\* AERMET - VERSION 16216 \*\*\*  
\*\*\* 12:11:49

PAGE 275

\*\*\* MODELOPTs: RegDFAULT CONC ELEV URBAN ADJ\_U\*

\* SOURCE EMISSION RATE SCALARS WHICH VARY DIURNALLY AND BY DAY OF WEEK  
(HRDOW) \*

SOURCE ID = L0000175 ; SOURCE TYPE = VOLUME :  
HOUR SCALAR HOUR SCALAR HOUR SCALAR HOUR SCALAR HOUR SCALAR HOUR  
SCALAR HOUR SCALAR HOUR SCALAR

-----

DAY OF WEEK = WEEKDAY

1 .0000E+00 2 .0000E+00 3 .0000E+00 4 .0000E+00 5 .0000E+00 6  
.0000E+00 7 .0000E+00 8 .0000E+00  
9 .1000E+01 10 .1000E+01 11 .1000E+01 12 .1000E+01 13 .1000E+01 14  
.1000E+01 15 .1000E+01 16 .1000E+01

17 .0000E+00 18 .0000E+00 19 .0000E+00 20 .0000E+00 21 .0000E+00 22  
.0000E+00 23 .0000E+00 24 .0000E+00

DAY OF WEEK = SATURDAY

1 .0000E+00 2 .0000E+00 3 .0000E+00 4 .0000E+00 5 .0000E+00 6  
.0000E+00 7 .0000E+00 8 .0000E+00  
9 .0000E+00 10 .0000E+00 11 .0000E+00 12 .0000E+00 13 .0000E+00 14  
.0000E+00 15 .0000E+00 16 .0000E+00  
17 .0000E+00 18 .0000E+00 19 .0000E+00 20 .0000E+00 21 .0000E+00 22  
.0000E+00 23 .0000E+00 24 .0000E+00

DAY OF WEEK = SUNDAY

1 .0000E+00 2 .0000E+00 3 .0000E+00 4 .0000E+00 5 .0000E+00 6  
.0000E+00 7 .0000E+00 8 .0000E+00  
9 .0000E+00 10 .0000E+00 11 .0000E+00 12 .0000E+00 13 .0000E+00 14  
.0000E+00 15 .0000E+00 16 .0000E+00  
17 .0000E+00 18 .0000E+00 19 .0000E+00 20 .0000E+00 21 .0000E+00 22  
.0000E+00 23 .0000E+00 24 .0000E+00

\*\*\* AERMOD - VERSION 22112 \*\*\* C:\Users\Michael Tirohn\Desktop\HRAs\14252 Subarea 29  
AQIA\14252 Ops \*\*\* 03/24/23

\*\*\* AERMET - VERSION 16216 \*\*\*  
\*\*\*

\*\*\* 12:11:49

PAGE 276

\*\*\* MODELOPTs: RegDFAULT CONC ELEV URBAN ADJ\_U\*

\* SOURCE EMISSION RATE SCALARS WHICH VARY DIURNALLY AND BY DAY OF WEEK  
(HRDOW) \*

SOURCE ID = L0000176 ; SOURCE TYPE = VOLUME :  
HOUR SCALAR HOUR SCALAR HOUR SCALAR HOUR SCALAR HOUR SCALAR HOUR  
SCALAR HOUR SCALAR HOUR SCALAR

-----

DAY OF WEEK = WEEKDAY

1 .0000E+00 2 .0000E+00 3 .0000E+00 4 .0000E+00 5 .0000E+00 6  
.0000E+00 7 .0000E+00 8 .0000E+00  
9 .1000E+01 10 .1000E+01 11 .1000E+01 12 .1000E+01 13 .1000E+01 14  
.1000E+01 15 .1000E+01 16 .1000E+01  
17 .0000E+00 18 .0000E+00 19 .0000E+00 20 .0000E+00 21 .0000E+00 22  
.0000E+00 23 .0000E+00 24 .0000E+00

DAY OF WEEK = SATURDAY

1 .0000E+00 2 .0000E+00 3 .0000E+00 4 .0000E+00 5 .0000E+00 6  
.0000E+00 7 .0000E+00 8 .0000E+00  
9 .0000E+00 10 .0000E+00 11 .0000E+00 12 .0000E+00 13 .0000E+00 14  
.0000E+00 15 .0000E+00 16 .0000E+00  
17 .0000E+00 18 .0000E+00 19 .0000E+00 20 .0000E+00 21 .0000E+00 22  
.0000E+00 23 .0000E+00 24 .0000E+00

DAY OF WEEK = SUNDAY

1 .0000E+00 2 .0000E+00 3 .0000E+00 4 .0000E+00 5 .0000E+00 6  
.0000E+00 7 .0000E+00 8 .0000E+00  
9 .0000E+00 10 .0000E+00 11 .0000E+00 12 .0000E+00 13 .0000E+00 14  
.0000E+00 15 .0000E+00 16 .0000E+00  
17 .0000E+00 18 .0000E+00 19 .0000E+00 20 .0000E+00 21 .0000E+00 22  
.0000E+00 23 .0000E+00 24 .0000E+00

\*\*\* AERMOD - VERSION 22112 \*\*\* C:\Users\Michael Tirohn\Desktop\HRAs\14252 Subarea 29  
AQIA\14252 Ops \*\*\* 03/24/23

\*\*\* AERMET - VERSION 16216 \*\*\*  
\*\*\*

\*\*\* 12:11:49

PAGE 277

\*\*\* MODELOPTs: RegDFAULT CONC ELEV URBAN ADJ\_U\*

\* SOURCE EMISSION RATE SCALARS WHICH VARY DIURNALLY AND BY DAY OF WEEK  
(HRDOW) \*

SOURCE ID = L0000177 ; SOURCE TYPE = VOLUME :  
HOUR SCALAR HOUR SCALAR HOUR SCALAR HOUR SCALAR HOUR SCALAR HOUR

SCALAR HOUR SCALAR HOUR SCALAR

DAY OF WEEK = WEEKDAY

1 .0000E+00 2 .0000E+00 3 .0000E+00 4 .0000E+00 5 .0000E+00 6
.0000E+00 7 .0000E+00 8 .0000E+00
9 .1000E+01 10 .1000E+01 11 .1000E+01 12 .1000E+01 13 .1000E+01 14
.1000E+01 15 .1000E+01 16 .1000E+01
17 .0000E+00 18 .0000E+00 19 .0000E+00 20 .0000E+00 21 .0000E+00 22
.0000E+00 23 .0000E+00 24 .0000E+00

DAY OF WEEK = SATURDAY

1 .0000E+00 2 .0000E+00 3 .0000E+00 4 .0000E+00 5 .0000E+00 6
.0000E+00 7 .0000E+00 8 .0000E+00
9 .0000E+00 10 .0000E+00 11 .0000E+00 12 .0000E+00 13 .0000E+00 14
.0000E+00 15 .0000E+00 16 .0000E+00
17 .0000E+00 18 .0000E+00 19 .0000E+00 20 .0000E+00 21 .0000E+00 22
.0000E+00 23 .0000E+00 24 .0000E+00

DAY OF WEEK = SUNDAY

1 .0000E+00 2 .0000E+00 3 .0000E+00 4 .0000E+00 5 .0000E+00 6
.0000E+00 7 .0000E+00 8 .0000E+00
9 .0000E+00 10 .0000E+00 11 .0000E+00 12 .0000E+00 13 .0000E+00 14
.0000E+00 15 .0000E+00 16 .0000E+00
17 .0000E+00 18 .0000E+00 19 .0000E+00 20 .0000E+00 21 .0000E+00 22
.0000E+00 23 .0000E+00 24 .0000E+00

\*\*\* AERMOD - VERSION 22112 \*\*\* \*\*\* C:\Users\Michael Tirohn\Desktop\HRAs\14252 Subarea 29
AQIA\14252 Ops \*\*\* 03/24/23
\*\*\* AERMET - VERSION 16216 \*\*\*
\*\*\* 12:11:49

PAGE 278

\*\*\* MODELOPTs: RegDEFAULT CONC ELEV URBAN ADJ\_U\*

\* SOURCE EMISSION RATE SCALARS WHICH VARY DIURNALLY AND BY DAY OF WEEK
(HRDOW) \*

SOURCE ID = L0000178 ; SOURCE TYPE = VOLUME :
HOUR SCALAR HOUR SCALAR HOUR SCALAR HOUR SCALAR HOUR SCALAR HOUR
SCALAR HOUR SCALAR HOUR SCALAR

DAY OF WEEK = WEEKDAY

1 .0000E+00 2 .0000E+00 3 .0000E+00 4 .0000E+00 5 .0000E+00 6
.0000E+00 7 .0000E+00 8 .0000E+00
9 .1000E+01 10 .1000E+01 11 .1000E+01 12 .1000E+01 13 .1000E+01 14
.1000E+01 15 .1000E+01 16 .1000E+01
17 .0000E+00 18 .0000E+00 19 .0000E+00 20 .0000E+00 21 .0000E+00 22
.0000E+00 23 .0000E+00 24 .0000E+00

DAY OF WEEK = SATURDAY

1 .0000E+00 2 .0000E+00 3 .0000E+00 4 .0000E+00 5 .0000E+00 6
.0000E+00 7 .0000E+00 8 .0000E+00
9 .0000E+00 10 .0000E+00 11 .0000E+00 12 .0000E+00 13 .0000E+00 14
.0000E+00 15 .0000E+00 16 .0000E+00
17 .0000E+00 18 .0000E+00 19 .0000E+00 20 .0000E+00 21 .0000E+00 22
.0000E+00 23 .0000E+00 24 .0000E+00

DAY OF WEEK = SUNDAY

1 .0000E+00 2 .0000E+00 3 .0000E+00 4 .0000E+00 5 .0000E+00 6
.0000E+00 7 .0000E+00 8 .0000E+00
9 .0000E+00 10 .0000E+00 11 .0000E+00 12 .0000E+00 13 .0000E+00 14
.0000E+00 15 .0000E+00 16 .0000E+00
17 .0000E+00 18 .0000E+00 19 .0000E+00 20 .0000E+00 21 .0000E+00 22
.0000E+00 23 .0000E+00 24 .0000E+00

\*\*\* AERMOD - VERSION 22112 \*\*\* \*\*\* C:\Users\Michael Tirohn\Desktop\HRAs\14252 Subarea 29
AQIA\14252 Ops \*\*\* 03/24/23
\*\*\* AERMET - VERSION 16216 \*\*\*
\*\*\* 12:11:49



\*\*\* MODELOPTs: RegDFAULT CONC ELEV URBAN ADJ\_U\*

\* SOURCE EMISSION RATE SCALARS WHICH VARY DIURNALLY AND BY DAY OF WEEK (HRDOW) \*

SOURCE ID = L0000179 ; SOURCE TYPE = VOLUME :
HOURLY SCALAR HOURLY SCALAR HOURLY SCALAR HOURLY SCALAR HOURLY SCALAR
SCALAR HOUR SCALAR HOUR SCALAR

DAY OF WEEK = WEEKDAY

Table with 12 columns (1-12) and 6 rows of scalar values for Weekday. Values range from .0000E+00 to .1000E+01.

DAY OF WEEK = SATURDAY

Table with 12 columns (1-12) and 6 rows of scalar values for Saturday. All values are .0000E+00.

DAY OF WEEK = SUNDAY

Table with 12 columns (1-12) and 6 rows of scalar values for Sunday. All values are .0000E+00.

\*\*\* AERMOD - VERSION 22112 \*\*\* C:\Users\Michael Tirohn\Desktop\HRAs\14252 Subarea 29
AQIA\14252 Ops \*\*\* 03/24/23
\*\*\* AERMET - VERSION 16216 \*\*\*
\*\*\* 12:11:49

\*\*\* MODELOPTs: RegDFAULT CONC ELEV URBAN ADJ\_U\*

\* SOURCE EMISSION RATE SCALARS WHICH VARY DIURNALLY AND BY DAY OF WEEK (HRDOW) \*

SOURCE ID = L0000180 ; SOURCE TYPE = VOLUME :
HOURLY SCALAR HOURLY SCALAR HOURLY SCALAR HOURLY SCALAR HOURLY SCALAR
SCALAR HOUR SCALAR HOUR SCALAR

DAY OF WEEK = WEEKDAY

Table with 12 columns (1-12) and 6 rows of scalar values for Weekday. Values range from .0000E+00 to .1000E+01.

DAY OF WEEK = SATURDAY

Table with 12 columns (1-12) and 6 rows of scalar values for Saturday. All values are .0000E+00.

DAY OF WEEK = SUNDAY

Table with 12 columns (1-12) and 3 rows of scalar values for Sunday. Values range from .0000E+00 to .1000E+01.

.0000E+00 15 .0000E+00 16 .0000E+00  
17 .0000E+00 18 .0000E+00 19 .0000E+00 20 .0000E+00 21 .0000E+00 22  
.0000E+00 23 .0000E+00 24 .0000E+00  
\*\*\* AERMOD - VERSION 22112 \*\*\* \*\*\* C:\Users\Michael Tirohn\Desktop\HRAs\14252 Subarea 29  
AQIA\14252 Ops \*\*\* 03/24/23  
\*\*\* AERMET - VERSION 16216 \*\*\*  
\*\*\* 12:11:49

PAGE 281

\*\*\* MODELOPTs: RegDFAULT CONC ELEV URBAN ADJ\_U\*

\* SOURCE EMISSION RATE SCALARS WHICH VARY DIURNALLY AND BY DAY OF WEEK  
(HRDOW) \*

SOURCE ID = L0000181 ; SOURCE TYPE = VOLUME :

SCALAR	HOURL	SCALAR	HOURL	SCALAR	HOURL	SCALAR	HOURL	SCALAR	HOURL
--------	-------	--------	-------	--------	-------	--------	-------	--------	-------

DAY OF WEEK = WEEKDAY

1	.0000E+00	2	.0000E+00	3	.0000E+00	4	.0000E+00	5	.0000E+00	6
	.0000E+00	7	.0000E+00	8	.0000E+00					
9	.1000E+01	10	.1000E+01	11	.1000E+01	12	.1000E+01	13	.1000E+01	14
	.1000E+01	15	.1000E+01	16	.1000E+01					
17	.0000E+00	18	.0000E+00	19	.0000E+00	20	.0000E+00	21	.0000E+00	22
	.0000E+00	23	.0000E+00	24	.0000E+00					

DAY OF WEEK = SATURDAY

1	.0000E+00	2	.0000E+00	3	.0000E+00	4	.0000E+00	5	.0000E+00	6
	.0000E+00	7	.0000E+00	8	.0000E+00					
9	.0000E+00	10	.0000E+00	11	.0000E+00	12	.0000E+00	13	.0000E+00	14
	.0000E+00	15	.0000E+00	16	.0000E+00					
17	.0000E+00	18	.0000E+00	19	.0000E+00	20	.0000E+00	21	.0000E+00	22
	.0000E+00	23	.0000E+00	24	.0000E+00					

DAY OF WEEK = SUNDAY

1	.0000E+00	2	.0000E+00	3	.0000E+00	4	.0000E+00	5	.0000E+00	6
	.0000E+00	7	.0000E+00	8	.0000E+00					
9	.0000E+00	10	.0000E+00	11	.0000E+00	12	.0000E+00	13	.0000E+00	14
	.0000E+00	15	.0000E+00	16	.0000E+00					
17	.0000E+00	18	.0000E+00	19	.0000E+00	20	.0000E+00	21	.0000E+00	22
	.0000E+00	23	.0000E+00	24	.0000E+00					

\*\*\* AERMOD - VERSION 22112 \*\*\* \*\*\* C:\Users\Michael Tirohn\Desktop\HRAs\14252 Subarea 29  
AQIA\14252 Ops \*\*\* 03/24/23  
\*\*\* AERMET - VERSION 16216 \*\*\*  
\*\*\* 12:11:49

PAGE 282

\*\*\* MODELOPTs: RegDFAULT CONC ELEV URBAN ADJ\_U\*

\* SOURCE EMISSION RATE SCALARS WHICH VARY DIURNALLY AND BY DAY OF WEEK  
(HRDOW) \*

SOURCE ID = L0000572 ; SOURCE TYPE = VOLUME :

SCALAR	HOURL	SCALAR	HOURL	SCALAR	HOURL	SCALAR	HOURL	SCALAR	HOURL
--------	-------	--------	-------	--------	-------	--------	-------	--------	-------

DAY OF WEEK = WEEKDAY

1	.0000E+00	2	.0000E+00	3	.0000E+00	4	.0000E+00	5	.0000E+00	6
	.0000E+00	7	.0000E+00	8	.0000E+00					
9	.1000E+01	10	.1000E+01	11	.1000E+01	12	.1000E+01	13	.1000E+01	14
	.1000E+01	15	.1000E+01	16	.1000E+01					
17	.0000E+00	18	.0000E+00	19	.0000E+00	20	.0000E+00	21	.0000E+00	22
	.0000E+00	23	.0000E+00	24	.0000E+00					

DAY OF WEEK = SATURDAY

1	.0000E+00	2	.0000E+00	3	.0000E+00	4	.0000E+00	5	.0000E+00	6
	.0000E+00	7	.0000E+00	8	.0000E+00					

9 .0000E+00 10 .0000E+00 11 .0000E+00 12 .0000E+00 13 .0000E+00 14  
.0000E+00 15 .0000E+00 16 .0000E+00  
17 .0000E+00 18 .0000E+00 19 .0000E+00 20 .0000E+00 21 .0000E+00 22  
.0000E+00 23 .0000E+00 24 .0000E+00

DAY OF WEEK = SUNDAY

1 .0000E+00 2 .0000E+00 3 .0000E+00 4 .0000E+00 5 .0000E+00 6  
.0000E+00 7 .0000E+00 8 .0000E+00  
9 .0000E+00 10 .0000E+00 11 .0000E+00 12 .0000E+00 13 .0000E+00 14  
.0000E+00 15 .0000E+00 16 .0000E+00  
17 .0000E+00 18 .0000E+00 19 .0000E+00 20 .0000E+00 21 .0000E+00 22  
.0000E+00 23 .0000E+00 24 .0000E+00

\*\*\* AERMOD - VERSION 22112 \*\*\* \*\* C:\Users\Michael Tirohn\Desktop\HRAs\14252 Subarea 29  
AQIA\14252 Ops \*\*\* 03/24/23  
\*\*\* AERMET - VERSION 16216 \*\*\*  
\*\*\* \*\* 12:11:49

PAGE 283

\*\*\* MODELOPTs: RegDFAULT CONC ELEV URBAN ADJ\_U\*

\* SOURCE EMISSION RATE SCALARS WHICH VARY DIURNALLY AND BY DAY OF WEEK  
(HRDOW) \*

SOURCE ID = L0000573 ; SOURCE TYPE = VOLUME :  
HOUR SCALAR HOUR SCALAR HOUR SCALAR HOUR SCALAR HOUR SCALAR HOUR  
SCALAR HOUR SCALAR HOUR SCALAR

DAY OF WEEK = WEEKDAY

1 .0000E+00 2 .0000E+00 3 .0000E+00 4 .0000E+00 5 .0000E+00 6  
.0000E+00 7 .0000E+00 8 .0000E+00  
9 .1000E+01 10 .1000E+01 11 .1000E+01 12 .1000E+01 13 .1000E+01 14  
.1000E+01 15 .1000E+01 16 .1000E+01  
17 .0000E+00 18 .0000E+00 19 .0000E+00 20 .0000E+00 21 .0000E+00 22  
.0000E+00 23 .0000E+00 24 .0000E+00

DAY OF WEEK = SATURDAY

1 .0000E+00 2 .0000E+00 3 .0000E+00 4 .0000E+00 5 .0000E+00 6  
.0000E+00 7 .0000E+00 8 .0000E+00  
9 .0000E+00 10 .0000E+00 11 .0000E+00 12 .0000E+00 13 .0000E+00 14  
.0000E+00 15 .0000E+00 16 .0000E+00  
17 .0000E+00 18 .0000E+00 19 .0000E+00 20 .0000E+00 21 .0000E+00 22  
.0000E+00 23 .0000E+00 24 .0000E+00

DAY OF WEEK = SUNDAY

1 .0000E+00 2 .0000E+00 3 .0000E+00 4 .0000E+00 5 .0000E+00 6  
.0000E+00 7 .0000E+00 8 .0000E+00  
9 .0000E+00 10 .0000E+00 11 .0000E+00 12 .0000E+00 13 .0000E+00 14  
.0000E+00 15 .0000E+00 16 .0000E+00  
17 .0000E+00 18 .0000E+00 19 .0000E+00 20 .0000E+00 21 .0000E+00 22  
.0000E+00 23 .0000E+00 24 .0000E+00

\*\*\* AERMOD - VERSION 22112 \*\*\* \*\* C:\Users\Michael Tirohn\Desktop\HRAs\14252 Subarea 29  
AQIA\14252 Ops \*\*\* 03/24/23  
\*\*\* AERMET - VERSION 16216 \*\*\*  
\*\*\* \*\* 12:11:49

PAGE 284

\*\*\* MODELOPTs: RegDFAULT CONC ELEV URBAN ADJ\_U\*

\* SOURCE EMISSION RATE SCALARS WHICH VARY DIURNALLY AND BY DAY OF WEEK  
(HRDOW) \*

SOURCE ID = L0000574 ; SOURCE TYPE = VOLUME :  
HOUR SCALAR HOUR SCALAR HOUR SCALAR HOUR SCALAR HOUR SCALAR HOUR  
SCALAR HOUR SCALAR HOUR SCALAR

DAY OF WEEK = WEEKDAY

1 .0000E+00 2 .0000E+00 3 .0000E+00 4 .0000E+00 5 .0000E+00 6

.0000E+00 7 .0000E+00 8 .0000E+00  
9 .1000E+01 10 .1000E+01 11 .1000E+01 12 .1000E+01 13 .1000E+01 14  
.1000E+01 15 .1000E+01 16 .1000E+01  
17 .0000E+00 18 .0000E+00 19 .0000E+00 20 .0000E+00 21 .0000E+00 22  
.0000E+00 23 .0000E+00 24 .0000E+00

DAY OF WEEK = SATURDAY

1 .0000E+00 2 .0000E+00 3 .0000E+00 4 .0000E+00 5 .0000E+00 6  
.0000E+00 7 .0000E+00 8 .0000E+00  
9 .0000E+00 10 .0000E+00 11 .0000E+00 12 .0000E+00 13 .0000E+00 14  
.0000E+00 15 .0000E+00 16 .0000E+00  
17 .0000E+00 18 .0000E+00 19 .0000E+00 20 .0000E+00 21 .0000E+00 22  
.0000E+00 23 .0000E+00 24 .0000E+00

DAY OF WEEK = SUNDAY

1 .0000E+00 2 .0000E+00 3 .0000E+00 4 .0000E+00 5 .0000E+00 6  
.0000E+00 7 .0000E+00 8 .0000E+00  
9 .0000E+00 10 .0000E+00 11 .0000E+00 12 .0000E+00 13 .0000E+00 14  
.0000E+00 15 .0000E+00 16 .0000E+00  
17 .0000E+00 18 .0000E+00 19 .0000E+00 20 .0000E+00 21 .0000E+00 22  
.0000E+00 23 .0000E+00 24 .0000E+00

\*\*\* AERMOD - VERSION 22112 \*\*\* C:\Users\Michael Tirohn\Desktop\HRAs\14252 Subarea 29  
AQIA\14252 Ops \*\*\* 03/24/23  
\*\*\* AERMET - VERSION 16216 \*\*\*  
\*\*\* 12:11:49

PAGE 285

\*\*\* MODELOPTs: RegDEFAULT CONC ELEV URBAN ADJ\_U\*

\* SOURCE EMISSION RATE SCALARS WHICH VARY DIURNALLY AND BY DAY OF WEEK  
(HRDOW) \*

SOURCE ID = L0000575 ; SOURCE TYPE = VOLUME :  
HOUR SCALAR HOUR SCALAR HOUR SCALAR HOUR SCALAR HOUR SCALAR HOUR  
SCALAR HOUR SCALAR HOUR SCALAR

DAY OF WEEK = WEEKDAY

1 .0000E+00 2 .0000E+00 3 .0000E+00 4 .0000E+00 5 .0000E+00 6  
.0000E+00 7 .0000E+00 8 .0000E+00  
9 .1000E+01 10 .1000E+01 11 .1000E+01 12 .1000E+01 13 .1000E+01 14  
.1000E+01 15 .1000E+01 16 .1000E+01  
17 .0000E+00 18 .0000E+00 19 .0000E+00 20 .0000E+00 21 .0000E+00 22  
.0000E+00 23 .0000E+00 24 .0000E+00

DAY OF WEEK = SATURDAY

1 .0000E+00 2 .0000E+00 3 .0000E+00 4 .0000E+00 5 .0000E+00 6  
.0000E+00 7 .0000E+00 8 .0000E+00  
9 .0000E+00 10 .0000E+00 11 .0000E+00 12 .0000E+00 13 .0000E+00 14  
.0000E+00 15 .0000E+00 16 .0000E+00  
17 .0000E+00 18 .0000E+00 19 .0000E+00 20 .0000E+00 21 .0000E+00 22  
.0000E+00 23 .0000E+00 24 .0000E+00

DAY OF WEEK = SUNDAY

1 .0000E+00 2 .0000E+00 3 .0000E+00 4 .0000E+00 5 .0000E+00 6  
.0000E+00 7 .0000E+00 8 .0000E+00  
9 .0000E+00 10 .0000E+00 11 .0000E+00 12 .0000E+00 13 .0000E+00 14  
.0000E+00 15 .0000E+00 16 .0000E+00  
17 .0000E+00 18 .0000E+00 19 .0000E+00 20 .0000E+00 21 .0000E+00 22  
.0000E+00 23 .0000E+00 24 .0000E+00

\*\*\* AERMOD - VERSION 22112 \*\*\* C:\Users\Michael Tirohn\Desktop\HRAs\14252 Subarea 29  
AQIA\14252 Ops \*\*\* 03/24/23  
\*\*\* AERMET - VERSION 16216 \*\*\*  
\*\*\* 12:11:49

PAGE 286

\*\*\* MODELOPTs: RegDEFAULT CONC ELEV URBAN ADJ\_U\*

\* SOURCE EMISSION RATE SCALARS WHICH VARY DIURNALLY AND BY DAY OF WEEK  
(HRDOW) \*

SOURCE ID = L0000576 ; SOURCE TYPE = VOLUME :  
HOUR SCALAR HOUR SCALAR HOUR SCALAR HOUR SCALAR HOUR SCALAR HOUR  
SCALAR HOUR SCALAR HOUR SCALAR

DAY OF WEEK = WEEKDAY

1 .0000E+00 2 .0000E+00 3 .0000E+00 4 .0000E+00 5 .0000E+00 6  
.0000E+00 7 .0000E+00 8 .0000E+00  
9 .1000E+01 10 .1000E+01 11 .1000E+01 12 .1000E+01 13 .1000E+01 14  
.1000E+01 15 .1000E+01 16 .1000E+01  
17 .0000E+00 18 .0000E+00 19 .0000E+00 20 .0000E+00 21 .0000E+00 22  
.0000E+00 23 .0000E+00 24 .0000E+00

DAY OF WEEK = SATURDAY

1 .0000E+00 2 .0000E+00 3 .0000E+00 4 .0000E+00 5 .0000E+00 6  
.0000E+00 7 .0000E+00 8 .0000E+00  
9 .0000E+00 10 .0000E+00 11 .0000E+00 12 .0000E+00 13 .0000E+00 14  
.0000E+00 15 .0000E+00 16 .0000E+00  
17 .0000E+00 18 .0000E+00 19 .0000E+00 20 .0000E+00 21 .0000E+00 22  
.0000E+00 23 .0000E+00 24 .0000E+00

DAY OF WEEK = SUNDAY

1 .0000E+00 2 .0000E+00 3 .0000E+00 4 .0000E+00 5 .0000E+00 6  
.0000E+00 7 .0000E+00 8 .0000E+00  
9 .0000E+00 10 .0000E+00 11 .0000E+00 12 .0000E+00 13 .0000E+00 14  
.0000E+00 15 .0000E+00 16 .0000E+00  
17 .0000E+00 18 .0000E+00 19 .0000E+00 20 .0000E+00 21 .0000E+00 22  
.0000E+00 23 .0000E+00 24 .0000E+00

\*\*\* AERMOD - VERSION 22112 \*\*\* \*\* C:\Users\Michael Tirohn\Desktop\HRAs\14252 Subarea 29  
AQIA\14252 Ops \*\*\* 03/24/23  
\*\*\* AERMET - VERSION 16216 \*\*\*  
\*\*\* 12:11:49

PAGE 287

\*\*\* MODELOPTs: RegDFAULT CONC ELEV URBAN ADJ\_U\*

\* SOURCE EMISSION RATE SCALARS WHICH VARY DIURNALLY AND BY DAY OF WEEK  
(HRDOW) \*

SOURCE ID = L0000577 ; SOURCE TYPE = VOLUME :  
HOUR SCALAR HOUR SCALAR HOUR SCALAR HOUR SCALAR HOUR SCALAR HOUR  
SCALAR HOUR SCALAR HOUR SCALAR

DAY OF WEEK = WEEKDAY

1 .0000E+00 2 .0000E+00 3 .0000E+00 4 .0000E+00 5 .0000E+00 6  
.0000E+00 7 .0000E+00 8 .0000E+00  
9 .1000E+01 10 .1000E+01 11 .1000E+01 12 .1000E+01 13 .1000E+01 14  
.1000E+01 15 .1000E+01 16 .1000E+01  
17 .0000E+00 18 .0000E+00 19 .0000E+00 20 .0000E+00 21 .0000E+00 22  
.0000E+00 23 .0000E+00 24 .0000E+00

DAY OF WEEK = SATURDAY

1 .0000E+00 2 .0000E+00 3 .0000E+00 4 .0000E+00 5 .0000E+00 6  
.0000E+00 7 .0000E+00 8 .0000E+00  
9 .0000E+00 10 .0000E+00 11 .0000E+00 12 .0000E+00 13 .0000E+00 14  
.0000E+00 15 .0000E+00 16 .0000E+00  
17 .0000E+00 18 .0000E+00 19 .0000E+00 20 .0000E+00 21 .0000E+00 22  
.0000E+00 23 .0000E+00 24 .0000E+00

DAY OF WEEK = SUNDAY

1 .0000E+00 2 .0000E+00 3 .0000E+00 4 .0000E+00 5 .0000E+00 6  
.0000E+00 7 .0000E+00 8 .0000E+00  
9 .0000E+00 10 .0000E+00 11 .0000E+00 12 .0000E+00 13 .0000E+00 14  
.0000E+00 15 .0000E+00 16 .0000E+00  
17 .0000E+00 18 .0000E+00 19 .0000E+00 20 .0000E+00 21 .0000E+00 22  
.0000E+00 23 .0000E+00 24 .0000E+00

\*\*\* AERMOD - VERSION 22112 \*\*\* \*\* C:\Users\Michael Tirohn\Desktop\HRAs\14252 Subarea 29  
AQIA\14252 Ops \*\*\* 03/24/23

\*\*\* MODELOPTs: RegDEFAULT CONC ELEV URBAN ADJ\_U\*

\* SOURCE EMISSION RATE SCALARS WHICH VARY DIURNALLY AND BY DAY OF WEEK (HRDOW) \*

SOURCE ID = L0000578 ; SOURCE TYPE = VOLUME :  
HOUR SCALAR HOUR SCALAR HOUR SCALAR HOUR SCALAR HOUR SCALAR HOUR  
SCALAR HOUR SCALAR HOUR SCALAR

DAY OF WEEK = WEEKDAY

1 .0000E+00 2 .0000E+00 3 .0000E+00 4 .0000E+00 5 .0000E+00 6  
.0000E+00 7 .0000E+00 8 .0000E+00  
9 .1000E+01 10 .1000E+01 11 .1000E+01 12 .1000E+01 13 .1000E+01 14  
.1000E+01 15 .1000E+01 16 .1000E+01  
17 .0000E+00 18 .0000E+00 19 .0000E+00 20 .0000E+00 21 .0000E+00 22  
.0000E+00 23 .0000E+00 24 .0000E+00

DAY OF WEEK = SATURDAY

1 .0000E+00 2 .0000E+00 3 .0000E+00 4 .0000E+00 5 .0000E+00 6  
.0000E+00 7 .0000E+00 8 .0000E+00  
9 .0000E+00 10 .0000E+00 11 .0000E+00 12 .0000E+00 13 .0000E+00 14  
.0000E+00 15 .0000E+00 16 .0000E+00  
17 .0000E+00 18 .0000E+00 19 .0000E+00 20 .0000E+00 21 .0000E+00 22  
.0000E+00 23 .0000E+00 24 .0000E+00

DAY OF WEEK = SUNDAY

1 .0000E+00 2 .0000E+00 3 .0000E+00 4 .0000E+00 5 .0000E+00 6  
.0000E+00 7 .0000E+00 8 .0000E+00  
9 .0000E+00 10 .0000E+00 11 .0000E+00 12 .0000E+00 13 .0000E+00 14  
.0000E+00 15 .0000E+00 16 .0000E+00  
17 .0000E+00 18 .0000E+00 19 .0000E+00 20 .0000E+00 21 .0000E+00 22  
.0000E+00 23 .0000E+00 24 .0000E+00

\*\*\* AERMOD - VERSION 22112 \*\*\* C:\Users\Michael Tirohn\Desktop\HRAs\14252 Subarea 29  
AQIA\14252 Ops \*\*\* 03/24/23  
\*\*\* AERMET - VERSION 16216 \*\*\*  
\*\*\* 12:11:49

\*\*\* MODELOPTs: RegDEFAULT CONC ELEV URBAN ADJ\_U\*

\* SOURCE EMISSION RATE SCALARS WHICH VARY DIURNALLY AND BY DAY OF WEEK (HRDOW) \*

SOURCE ID = L0000579 ; SOURCE TYPE = VOLUME :  
HOUR SCALAR HOUR SCALAR HOUR SCALAR HOUR SCALAR HOUR SCALAR HOUR  
SCALAR HOUR SCALAR HOUR SCALAR

DAY OF WEEK = WEEKDAY

1 .0000E+00 2 .0000E+00 3 .0000E+00 4 .0000E+00 5 .0000E+00 6  
.0000E+00 7 .0000E+00 8 .0000E+00  
9 .1000E+01 10 .1000E+01 11 .1000E+01 12 .1000E+01 13 .1000E+01 14  
.1000E+01 15 .1000E+01 16 .1000E+01  
17 .0000E+00 18 .0000E+00 19 .0000E+00 20 .0000E+00 21 .0000E+00 22  
.0000E+00 23 .0000E+00 24 .0000E+00

DAY OF WEEK = SATURDAY

1 .0000E+00 2 .0000E+00 3 .0000E+00 4 .0000E+00 5 .0000E+00 6  
.0000E+00 7 .0000E+00 8 .0000E+00  
9 .0000E+00 10 .0000E+00 11 .0000E+00 12 .0000E+00 13 .0000E+00 14  
.0000E+00 15 .0000E+00 16 .0000E+00  
17 .0000E+00 18 .0000E+00 19 .0000E+00 20 .0000E+00 21 .0000E+00 22  
.0000E+00 23 .0000E+00 24 .0000E+00

DAY OF WEEK = SUNDAY

1 .0000E+00 2 .0000E+00 3 .0000E+00 4 .0000E+00 5 .0000E+00 6  
.0000E+00 7 .0000E+00 8 .0000E+00  
9 .0000E+00 10 .0000E+00 11 .0000E+00 12 .0000E+00 13 .0000E+00 14  
.0000E+00 15 .0000E+00 16 .0000E+00  
17 .0000E+00 18 .0000E+00 19 .0000E+00 20 .0000E+00 21 .0000E+00 22  
.0000E+00 23 .0000E+00 24 .0000E+00

\*\*\* AERMOD - VERSION 22112 \*\*\* \*\*\* C:\Users\Michael Tirohn\Desktop\HRAs\14252 Subarea 29  
AQIA\14252 Ops \*\*\* 03/24/23  
\*\*\* AERMET - VERSION 16216 \*\*\*  
\*\*\* 12:11:49

PAGE 290

\*\*\* MODELOPTs: RegDFAULT CONC ELEV URBAN ADJ\_U\*

\* SOURCE EMISSION RATE SCALARS WHICH VARY DIURNALLY AND BY DAY OF WEEK  
(HRDOW) \*

SOURCE ID = L0000580 ; SOURCE TYPE = VOLUME :  
HOUR SCALAR HOUR SCALAR HOUR SCALAR HOUR SCALAR HOUR SCALAR HOUR  
SCALAR HOUR SCALAR HOUR SCALAR

DAY OF WEEK = WEEKDAY

1 .0000E+00 2 .0000E+00 3 .0000E+00 4 .0000E+00 5 .0000E+00 6  
.0000E+00 7 .0000E+00 8 .0000E+00  
9 .1000E+01 10 .1000E+01 11 .1000E+01 12 .1000E+01 13 .1000E+01 14  
.1000E+01 15 .1000E+01 16 .1000E+01  
17 .0000E+00 18 .0000E+00 19 .0000E+00 20 .0000E+00 21 .0000E+00 22  
.0000E+00 23 .0000E+00 24 .0000E+00

DAY OF WEEK = SATURDAY

1 .0000E+00 2 .0000E+00 3 .0000E+00 4 .0000E+00 5 .0000E+00 6  
.0000E+00 7 .0000E+00 8 .0000E+00  
9 .0000E+00 10 .0000E+00 11 .0000E+00 12 .0000E+00 13 .0000E+00 14  
.0000E+00 15 .0000E+00 16 .0000E+00  
17 .0000E+00 18 .0000E+00 19 .0000E+00 20 .0000E+00 21 .0000E+00 22  
.0000E+00 23 .0000E+00 24 .0000E+00

DAY OF WEEK = SUNDAY

1 .0000E+00 2 .0000E+00 3 .0000E+00 4 .0000E+00 5 .0000E+00 6  
.0000E+00 7 .0000E+00 8 .0000E+00  
9 .0000E+00 10 .0000E+00 11 .0000E+00 12 .0000E+00 13 .0000E+00 14  
.0000E+00 15 .0000E+00 16 .0000E+00  
17 .0000E+00 18 .0000E+00 19 .0000E+00 20 .0000E+00 21 .0000E+00 22  
.0000E+00 23 .0000E+00 24 .0000E+00

\*\*\* AERMOD - VERSION 22112 \*\*\* \*\*\* C:\Users\Michael Tirohn\Desktop\HRAs\14252 Subarea 29  
AQIA\14252 Ops \*\*\* 03/24/23  
\*\*\* AERMET - VERSION 16216 \*\*\*  
\*\*\* 12:11:49

PAGE 291

\*\*\* MODELOPTs: RegDFAULT CONC ELEV URBAN ADJ\_U\*

\* SOURCE EMISSION RATE SCALARS WHICH VARY DIURNALLY AND BY DAY OF WEEK  
(HRDOW) \*

SOURCE ID = L0000581 ; SOURCE TYPE = VOLUME :  
HOUR SCALAR HOUR SCALAR HOUR SCALAR HOUR SCALAR HOUR SCALAR HOUR  
SCALAR HOUR SCALAR HOUR SCALAR

DAY OF WEEK = WEEKDAY

1 .0000E+00 2 .0000E+00 3 .0000E+00 4 .0000E+00 5 .0000E+00 6  
.0000E+00 7 .0000E+00 8 .0000E+00  
9 .1000E+01 10 .1000E+01 11 .1000E+01 12 .1000E+01 13 .1000E+01 14  
.1000E+01 15 .1000E+01 16 .1000E+01  
17 .0000E+00 18 .0000E+00 19 .0000E+00 20 .0000E+00 21 .0000E+00 22  
.0000E+00 23 .0000E+00 24 .0000E+00

DAY OF WEEK = SATURDAY

1 .0000E+00 2 .0000E+00 3 .0000E+00 4 .0000E+00 5 .0000E+00 6
.0000E+00 7 .0000E+00 8 .0000E+00
9 .0000E+00 10 .0000E+00 11 .0000E+00 12 .0000E+00 13 .0000E+00 14
.0000E+00 15 .0000E+00 16 .0000E+00
17 .0000E+00 18 .0000E+00 19 .0000E+00 20 .0000E+00 21 .0000E+00 22
.0000E+00 23 .0000E+00 24 .0000E+00

DAY OF WEEK = SUNDAY

1 .0000E+00 2 .0000E+00 3 .0000E+00 4 .0000E+00 5 .0000E+00 6
.0000E+00 7 .0000E+00 8 .0000E+00
9 .0000E+00 10 .0000E+00 11 .0000E+00 12 .0000E+00 13 .0000E+00 14
.0000E+00 15 .0000E+00 16 .0000E+00
17 .0000E+00 18 .0000E+00 19 .0000E+00 20 .0000E+00 21 .0000E+00 22
.0000E+00 23 .0000E+00 24 .0000E+00

\*\*\* AERMOD - VERSION 22112 \*\*\* C:\Users\Michael Tirohn\Desktop\HRAs\14252 Subarea 29
AQIA\14252 Ops \*\*\* 03/24/23
\*\*\* AERMET - VERSION 16216 \*\*\*
\*\*\* 12:11:49

PAGE 292

\*\*\* MODELOPTs: RegDFAULT CONC ELEV URBAN ADJ\_U\*

\* SOURCE EMISSION RATE SCALARS WHICH VARY DIURNALLY AND BY DAY OF WEEK
(HRDOW) \*

SOURCE ID = L0000582 ; SOURCE TYPE = VOLUME :
HOUR SCALAR HOUR SCALAR HOUR SCALAR HOUR SCALAR HOUR SCALAR HOUR
SCALAR HOUR SCALAR HOUR SCALAR

DAY OF WEEK = WEEKDAY

1 .0000E+00 2 .0000E+00 3 .0000E+00 4 .0000E+00 5 .0000E+00 6
.0000E+00 7 .0000E+00 8 .0000E+00
9 .1000E+01 10 .1000E+01 11 .1000E+01 12 .1000E+01 13 .1000E+01 14
.1000E+01 15 .1000E+01 16 .1000E+01
17 .0000E+00 18 .0000E+00 19 .0000E+00 20 .0000E+00 21 .0000E+00 22
.0000E+00 23 .0000E+00 24 .0000E+00

DAY OF WEEK = SATURDAY

1 .0000E+00 2 .0000E+00 3 .0000E+00 4 .0000E+00 5 .0000E+00 6
.0000E+00 7 .0000E+00 8 .0000E+00
9 .0000E+00 10 .0000E+00 11 .0000E+00 12 .0000E+00 13 .0000E+00 14
.0000E+00 15 .0000E+00 16 .0000E+00
17 .0000E+00 18 .0000E+00 19 .0000E+00 20 .0000E+00 21 .0000E+00 22
.0000E+00 23 .0000E+00 24 .0000E+00

DAY OF WEEK = SUNDAY

1 .0000E+00 2 .0000E+00 3 .0000E+00 4 .0000E+00 5 .0000E+00 6
.0000E+00 7 .0000E+00 8 .0000E+00
9 .0000E+00 10 .0000E+00 11 .0000E+00 12 .0000E+00 13 .0000E+00 14
.0000E+00 15 .0000E+00 16 .0000E+00
17 .0000E+00 18 .0000E+00 19 .0000E+00 20 .0000E+00 21 .0000E+00 22
.0000E+00 23 .0000E+00 24 .0000E+00

\*\*\* AERMOD - VERSION 22112 \*\*\* C:\Users\Michael Tirohn\Desktop\HRAs\14252 Subarea 29
AQIA\14252 Ops \*\*\* 03/24/23
\*\*\* AERMET - VERSION 16216 \*\*\*
\*\*\* 12:11:49

PAGE 293

\*\*\* MODELOPTs: RegDFAULT CONC ELEV URBAN ADJ\_U\*

\* SOURCE EMISSION RATE SCALARS WHICH VARY DIURNALLY AND BY DAY OF WEEK
(HRDOW) \*

SOURCE ID = L0000582 ; SOURCE TYPE = VOLUME :
HOUR SCALAR HOUR SCALAR HOUR SCALAR HOUR SCALAR HOUR SCALAR HOUR
SCALAR HOUR SCALAR HOUR SCALAR



DAY OF WEEK = WEEKDAY

1 .0000E+00 2 .0000E+00 3 .0000E+00 4 .0000E+00 5 .0000E+00 6
.0000E+00 7 .0000E+00 8 .0000E+00
9 .1000E+01 10 .1000E+01 11 .1000E+01 12 .1000E+01 13 .1000E+01 14
.1000E+01 15 .1000E+01 16 .1000E+01
17 .0000E+00 18 .0000E+00 19 .0000E+00 20 .0000E+00 21 .0000E+00 22
.0000E+00 23 .0000E+00 24 .0000E+00

DAY OF WEEK = SATURDAY

1 .0000E+00 2 .0000E+00 3 .0000E+00 4 .0000E+00 5 .0000E+00 6
.0000E+00 7 .0000E+00 8 .0000E+00
9 .0000E+00 10 .0000E+00 11 .0000E+00 12 .0000E+00 13 .0000E+00 14
.0000E+00 15 .0000E+00 16 .0000E+00
17 .0000E+00 18 .0000E+00 19 .0000E+00 20 .0000E+00 21 .0000E+00 22
.0000E+00 23 .0000E+00 24 .0000E+00

DAY OF WEEK = SUNDAY

1 .0000E+00 2 .0000E+00 3 .0000E+00 4 .0000E+00 5 .0000E+00 6
.0000E+00 7 .0000E+00 8 .0000E+00
9 .0000E+00 10 .0000E+00 11 .0000E+00 12 .0000E+00 13 .0000E+00 14
.0000E+00 15 .0000E+00 16 .0000E+00
17 .0000E+00 18 .0000E+00 19 .0000E+00 20 .0000E+00 21 .0000E+00 22
.0000E+00 23 .0000E+00 24 .0000E+00

\*\*\* AERMOD - VERSION 22112 \*\*\* C:\Users\Michael Tirohn\Desktop\HRAs\14252 Subarea 29
AQIA\14252 Ops \*\*\* 03/24/23
\*\*\* AERMET - VERSION 16216 \*\*\*
\*\*\* 12:11:49

PAGE 294

\*\*\* MODELOPTs: RegDEFAULT CONC ELEV URBAN ADJ\_U\*

\* SOURCE EMISSION RATE SCALARS WHICH VARY DIURNALLY AND BY DAY OF WEEK
(HRDOW) \*

SOURCE ID = L0000584 ; SOURCE TYPE = VOLUME :
HOUR SCALAR HOUR SCALAR HOUR SCALAR HOUR SCALAR HOUR SCALAR HOUR
SCALAR HOUR SCALAR HOUR SCALAR

DAY OF WEEK = WEEKDAY

1 .0000E+00 2 .0000E+00 3 .0000E+00 4 .0000E+00 5 .0000E+00 6
.0000E+00 7 .0000E+00 8 .0000E+00
9 .1000E+01 10 .1000E+01 11 .1000E+01 12 .1000E+01 13 .1000E+01 14
.1000E+01 15 .1000E+01 16 .1000E+01
17 .0000E+00 18 .0000E+00 19 .0000E+00 20 .0000E+00 21 .0000E+00 22
.0000E+00 23 .0000E+00 24 .0000E+00

DAY OF WEEK = SATURDAY

1 .0000E+00 2 .0000E+00 3 .0000E+00 4 .0000E+00 5 .0000E+00 6
.0000E+00 7 .0000E+00 8 .0000E+00
9 .0000E+00 10 .0000E+00 11 .0000E+00 12 .0000E+00 13 .0000E+00 14
.0000E+00 15 .0000E+00 16 .0000E+00
17 .0000E+00 18 .0000E+00 19 .0000E+00 20 .0000E+00 21 .0000E+00 22
.0000E+00 23 .0000E+00 24 .0000E+00

DAY OF WEEK = SUNDAY

1 .0000E+00 2 .0000E+00 3 .0000E+00 4 .0000E+00 5 .0000E+00 6
.0000E+00 7 .0000E+00 8 .0000E+00
9 .0000E+00 10 .0000E+00 11 .0000E+00 12 .0000E+00 13 .0000E+00 14
.0000E+00 15 .0000E+00 16 .0000E+00
17 .0000E+00 18 .0000E+00 19 .0000E+00 20 .0000E+00 21 .0000E+00 22
.0000E+00 23 .0000E+00 24 .0000E+00

\*\*\* AERMOD - VERSION 22112 \*\*\* C:\Users\Michael Tirohn\Desktop\HRAs\14252 Subarea 29
AQIA\14252 Ops \*\*\* 03/24/23
\*\*\* AERMET - VERSION 16216 \*\*\*
\*\*\* 12:11:49

PAGE 295

\*\*\* MODELOPTs: RegDEFAULT CONC ELEV URBAN ADJ\_U\*

\* SOURCE EMISSION RATE SCALARS WHICH VARY DIURNALLY AND BY DAY OF WEEK (HRDOW) \*

SOURCE ID = L0000585 ; SOURCE TYPE = VOLUME :  
 HOUR SCALAR HOUR SCALAR HOUR SCALAR HOUR SCALAR HOUR SCALAR HOUR  
 SCALAR HOUR SCALAR HOUR SCALAR

DAY OF WEEK = WEEKDAY

1 .0000E+00 2 .0000E+00 3 .0000E+00 4 .0000E+00 5 .0000E+00 6  
 .0000E+00 7 .0000E+00 8 .0000E+00  
 9 .1000E+01 10 .1000E+01 11 .1000E+01 12 .1000E+01 13 .1000E+01 14  
 .1000E+01 15 .1000E+01 16 .1000E+01  
 17 .0000E+00 18 .0000E+00 19 .0000E+00 20 .0000E+00 21 .0000E+00 22  
 .0000E+00 23 .0000E+00 24 .0000E+00

DAY OF WEEK = SATURDAY

1 .0000E+00 2 .0000E+00 3 .0000E+00 4 .0000E+00 5 .0000E+00 6  
 .0000E+00 7 .0000E+00 8 .0000E+00  
 9 .0000E+00 10 .0000E+00 11 .0000E+00 12 .0000E+00 13 .0000E+00 14  
 .0000E+00 15 .0000E+00 16 .0000E+00  
 17 .0000E+00 18 .0000E+00 19 .0000E+00 20 .0000E+00 21 .0000E+00 22  
 .0000E+00 23 .0000E+00 24 .0000E+00

DAY OF WEEK = SUNDAY

1 .0000E+00 2 .0000E+00 3 .0000E+00 4 .0000E+00 5 .0000E+00 6  
 .0000E+00 7 .0000E+00 8 .0000E+00  
 9 .0000E+00 10 .0000E+00 11 .0000E+00 12 .0000E+00 13 .0000E+00 14  
 .0000E+00 15 .0000E+00 16 .0000E+00  
 17 .0000E+00 18 .0000E+00 19 .0000E+00 20 .0000E+00 21 .0000E+00 22  
 .0000E+00 23 .0000E+00 24 .0000E+00

\*\*\* AERMOD - VERSION 22112 \*\*\* C:\Users\Michael Tirohn\Desktop\HRAs\14252 Subarea 29  
 AQIA\14252 Ops \*\*\* 03/24/23

\*\*\* AERMET - VERSION 16216 \*\*\*

\*\*\* 12:11:49

PAGE 296

\*\*\* MODELOPTs: RegDFAULT CONC ELEV URBAN ADJ\_U\*

\* SOURCE EMISSION RATE SCALARS WHICH VARY DIURNALLY AND BY DAY OF WEEK (HRDOW) \*

SOURCE ID = L0000586 ; SOURCE TYPE = VOLUME :  
 HOUR SCALAR HOUR SCALAR HOUR SCALAR HOUR SCALAR HOUR SCALAR HOUR  
 SCALAR HOUR SCALAR HOUR SCALAR

DAY OF WEEK = WEEKDAY

1 .0000E+00 2 .0000E+00 3 .0000E+00 4 .0000E+00 5 .0000E+00 6  
 .0000E+00 7 .0000E+00 8 .0000E+00  
 9 .1000E+01 10 .1000E+01 11 .1000E+01 12 .1000E+01 13 .1000E+01 14  
 .1000E+01 15 .1000E+01 16 .1000E+01  
 17 .0000E+00 18 .0000E+00 19 .0000E+00 20 .0000E+00 21 .0000E+00 22  
 .0000E+00 23 .0000E+00 24 .0000E+00

DAY OF WEEK = SATURDAY

1 .0000E+00 2 .0000E+00 3 .0000E+00 4 .0000E+00 5 .0000E+00 6  
 .0000E+00 7 .0000E+00 8 .0000E+00  
 9 .0000E+00 10 .0000E+00 11 .0000E+00 12 .0000E+00 13 .0000E+00 14  
 .0000E+00 15 .0000E+00 16 .0000E+00  
 17 .0000E+00 18 .0000E+00 19 .0000E+00 20 .0000E+00 21 .0000E+00 22  
 .0000E+00 23 .0000E+00 24 .0000E+00

DAY OF WEEK = SUNDAY

1 .0000E+00 2 .0000E+00 3 .0000E+00 4 .0000E+00 5 .0000E+00 6  
 .0000E+00 7 .0000E+00 8 .0000E+00  
 9 .0000E+00 10 .0000E+00 11 .0000E+00 12 .0000E+00 13 .0000E+00 14  
 .0000E+00 15 .0000E+00 16 .0000E+00  
 17 .0000E+00 18 .0000E+00 19 .0000E+00 20 .0000E+00 21 .0000E+00 22  
 .0000E+00

.0000E+00 23 .0000E+00 24 .0000E+00  
\*\*\* AERMOD - VERSION 22112 \*\*\* C:\Users\Michael Tirohn\Desktop\HRAs\14252 Subarea 29  
AQIA\14252 Ops \*\*\* 03/24/23  
\*\*\* AERMET - VERSION 16216 \*\*\*  
\*\*\* 12:11:49

PAGE 297

\*\*\* MODELOPTs: RegDFAULT CONC ELEV URBAN ADJ\_U\*

\* SOURCE EMISSION RATE SCALARS WHICH VARY DIURNALLY AND BY DAY OF WEEK  
(HRDOW) \*

SOURCE ID = L0000587 ; SOURCE TYPE = VOLUME :  
HOUR SCALAR HOUR SCALAR HOUR SCALAR HOUR SCALAR HOUR SCALAR HOUR  
SCALAR HOUR SCALAR HOUR SCALAR

DAY OF WEEK = WEEKDAY

1 .0000E+00 2 .0000E+00 3 .0000E+00 4 .0000E+00 5 .0000E+00 6  
.0000E+00 7 .0000E+00 8 .0000E+00  
9 .1000E+01 10 .1000E+01 11 .1000E+01 12 .1000E+01 13 .1000E+01 14  
.1000E+01 15 .1000E+01 16 .1000E+01  
17 .0000E+00 18 .0000E+00 19 .0000E+00 20 .0000E+00 21 .0000E+00 22  
.0000E+00 23 .0000E+00 24 .0000E+00

DAY OF WEEK = SATURDAY

1 .0000E+00 2 .0000E+00 3 .0000E+00 4 .0000E+00 5 .0000E+00 6  
.0000E+00 7 .0000E+00 8 .0000E+00  
9 .0000E+00 10 .0000E+00 11 .0000E+00 12 .0000E+00 13 .0000E+00 14  
.0000E+00 15 .0000E+00 16 .0000E+00  
17 .0000E+00 18 .0000E+00 19 .0000E+00 20 .0000E+00 21 .0000E+00 22  
.0000E+00 23 .0000E+00 24 .0000E+00

DAY OF WEEK = SUNDAY

1 .0000E+00 2 .0000E+00 3 .0000E+00 4 .0000E+00 5 .0000E+00 6  
.0000E+00 7 .0000E+00 8 .0000E+00  
9 .0000E+00 10 .0000E+00 11 .0000E+00 12 .0000E+00 13 .0000E+00 14  
.0000E+00 15 .0000E+00 16 .0000E+00  
17 .0000E+00 18 .0000E+00 19 .0000E+00 20 .0000E+00 21 .0000E+00 22  
.0000E+00 23 .0000E+00 24 .0000E+00

\*\*\* AERMOD - VERSION 22112 \*\*\* C:\Users\Michael Tirohn\Desktop\HRAs\14252 Subarea 29  
AQIA\14252 Ops \*\*\* 03/24/23  
\*\*\* AERMET - VERSION 16216 \*\*\*  
\*\*\* 12:11:49

PAGE 298

\*\*\* MODELOPTs: RegDFAULT CONC ELEV URBAN ADJ\_U\*

\* SOURCE EMISSION RATE SCALARS WHICH VARY DIURNALLY AND BY DAY OF WEEK  
(HRDOW) \*

SOURCE ID = L0000588 ; SOURCE TYPE = VOLUME :  
HOUR SCALAR HOUR SCALAR HOUR SCALAR HOUR SCALAR HOUR SCALAR HOUR  
SCALAR HOUR SCALAR HOUR SCALAR

DAY OF WEEK = WEEKDAY

1 .0000E+00 2 .0000E+00 3 .0000E+00 4 .0000E+00 5 .0000E+00 6  
.0000E+00 7 .0000E+00 8 .0000E+00  
9 .1000E+01 10 .1000E+01 11 .1000E+01 12 .1000E+01 13 .1000E+01 14  
.1000E+01 15 .1000E+01 16 .1000E+01  
17 .0000E+00 18 .0000E+00 19 .0000E+00 20 .0000E+00 21 .0000E+00 22  
.0000E+00 23 .0000E+00 24 .0000E+00

DAY OF WEEK = SATURDAY

1 .0000E+00 2 .0000E+00 3 .0000E+00 4 .0000E+00 5 .0000E+00 6  
.0000E+00 7 .0000E+00 8 .0000E+00  
9 .0000E+00 10 .0000E+00 11 .0000E+00 12 .0000E+00 13 .0000E+00 14  
.0000E+00 15 .0000E+00 16 .0000E+00

17 .0000E+00 18 .0000E+00 19 .0000E+00 20 .0000E+00 21 .0000E+00 22  
.0000E+00 23 .0000E+00 24 .0000E+00

DAY OF WEEK = SUNDAY

1 .0000E+00 2 .0000E+00 3 .0000E+00 4 .0000E+00 5 .0000E+00 6  
.0000E+00 7 .0000E+00 8 .0000E+00  
9 .0000E+00 10 .0000E+00 11 .0000E+00 12 .0000E+00 13 .0000E+00 14  
.0000E+00 15 .0000E+00 16 .0000E+00  
17 .0000E+00 18 .0000E+00 19 .0000E+00 20 .0000E+00 21 .0000E+00 22  
.0000E+00 23 .0000E+00 24 .0000E+00

\*\*\* AERMOD - VERSION 22112 \*\*\* C:\Users\Michael Tirohn\Desktop\HRAs\14252 Subarea 29  
AQIA\14252 Ops \*\*\* 03/24/23

\*\*\* AERMET - VERSION 16216 \*\*\*

\*\*\* 12:11:49

PAGE 299

\*\*\* MODELOPTs: RegDFAULT CONC ELEV URBAN ADJ\_U\*

\* SOURCE EMISSION RATE SCALARS WHICH VARY DIURNALLY AND BY DAY OF WEEK  
(HRDOW) \*

SOURCE ID = L0000589 ; SOURCE TYPE = VOLUME :  
HOUR SCALAR HOUR SCALAR HOUR SCALAR HOUR SCALAR HOUR SCALAR HOUR  
SCALAR HOUR SCALAR HOUR SCALAR

DAY OF WEEK = WEEKDAY

1 .0000E+00 2 .0000E+00 3 .0000E+00 4 .0000E+00 5 .0000E+00 6  
.0000E+00 7 .0000E+00 8 .0000E+00  
9 .1000E+01 10 .1000E+01 11 .1000E+01 12 .1000E+01 13 .1000E+01 14  
.1000E+01 15 .1000E+01 16 .1000E+01  
17 .0000E+00 18 .0000E+00 19 .0000E+00 20 .0000E+00 21 .0000E+00 22  
.0000E+00 23 .0000E+00 24 .0000E+00

DAY OF WEEK = SATURDAY

1 .0000E+00 2 .0000E+00 3 .0000E+00 4 .0000E+00 5 .0000E+00 6  
.0000E+00 7 .0000E+00 8 .0000E+00  
9 .0000E+00 10 .0000E+00 11 .0000E+00 12 .0000E+00 13 .0000E+00 14  
.0000E+00 15 .0000E+00 16 .0000E+00  
17 .0000E+00 18 .0000E+00 19 .0000E+00 20 .0000E+00 21 .0000E+00 22  
.0000E+00 23 .0000E+00 24 .0000E+00

DAY OF WEEK = SUNDAY

1 .0000E+00 2 .0000E+00 3 .0000E+00 4 .0000E+00 5 .0000E+00 6  
.0000E+00 7 .0000E+00 8 .0000E+00  
9 .0000E+00 10 .0000E+00 11 .0000E+00 12 .0000E+00 13 .0000E+00 14  
.0000E+00 15 .0000E+00 16 .0000E+00  
17 .0000E+00 18 .0000E+00 19 .0000E+00 20 .0000E+00 21 .0000E+00 22  
.0000E+00 23 .0000E+00 24 .0000E+00

\*\*\* AERMOD - VERSION 22112 \*\*\* C:\Users\Michael Tirohn\Desktop\HRAs\14252 Subarea 29  
AQIA\14252 Ops \*\*\* 03/24/23

\*\*\* AERMET - VERSION 16216 \*\*\*

\*\*\* 12:11:49

PAGE 300

\*\*\* MODELOPTs: RegDFAULT CONC ELEV URBAN ADJ\_U\*

\* SOURCE EMISSION RATE SCALARS WHICH VARY DIURNALLY AND BY DAY OF WEEK  
(HRDOW) \*

SOURCE ID = L0000590 ; SOURCE TYPE = VOLUME :  
HOUR SCALAR HOUR SCALAR HOUR SCALAR HOUR SCALAR HOUR SCALAR HOUR  
SCALAR HOUR SCALAR HOUR SCALAR

DAY OF WEEK = WEEKDAY

1 .0000E+00 2 .0000E+00 3 .0000E+00 4 .0000E+00 5 .0000E+00 6  
.0000E+00 7 .0000E+00 8 .0000E+00  
9 .1000E+01 10 .1000E+01 11 .1000E+01 12 .1000E+01 13 .1000E+01 14

.1000E+01 15 .1000E+01 16 .1000E+01  
17 .0000E+00 18 .0000E+00 19 .0000E+00 20 .0000E+00 21 .0000E+00 22  
.0000E+00 23 .0000E+00 24 .0000E+00

DAY OF WEEK = SATURDAY

1 .0000E+00 2 .0000E+00 3 .0000E+00 4 .0000E+00 5 .0000E+00 6  
.0000E+00 7 .0000E+00 8 .0000E+00  
9 .0000E+00 10 .0000E+00 11 .0000E+00 12 .0000E+00 13 .0000E+00 14  
.0000E+00 15 .0000E+00 16 .0000E+00  
17 .0000E+00 18 .0000E+00 19 .0000E+00 20 .0000E+00 21 .0000E+00 22  
.0000E+00 23 .0000E+00 24 .0000E+00

DAY OF WEEK = SUNDAY

1 .0000E+00 2 .0000E+00 3 .0000E+00 4 .0000E+00 5 .0000E+00 6  
.0000E+00 7 .0000E+00 8 .0000E+00  
9 .0000E+00 10 .0000E+00 11 .0000E+00 12 .0000E+00 13 .0000E+00 14  
.0000E+00 15 .0000E+00 16 .0000E+00  
17 .0000E+00 18 .0000E+00 19 .0000E+00 20 .0000E+00 21 .0000E+00 22  
.0000E+00 23 .0000E+00 24 .0000E+00

\*\*\* AERMOD - VERSION 22112 \*\*\* C:\Users\Michael Tirohn\Desktop\HRAs\14252 Subarea 29  
AQIA\14252 Ops \*\*\* 03/24/23

\*\*\* AERMET - VERSION 16216 \*\*\*

\*\*\*

\*\*\*

12:11:49

PAGE 301

\*\*\* MODELOPTs: RegDFAULT CONC ELEV URBAN ADJ\_U\*

\* SOURCE EMISSION RATE SCALARS WHICH VARY DIURNALLY AND BY DAY OF WEEK  
(HRDOW) \*

SOURCE ID = L0000591 ; SOURCE TYPE = VOLUME :  
HOUR SCALAR HOUR SCALAR HOUR SCALAR HOUR SCALAR HOUR SCALAR HOUR  
SCALAR HOUR SCALAR HOUR SCALAR

-----

DAY OF WEEK = WEEKDAY

1 .0000E+00 2 .0000E+00 3 .0000E+00 4 .0000E+00 5 .0000E+00 6  
.0000E+00 7 .0000E+00 8 .0000E+00  
9 .1000E+01 10 .1000E+01 11 .1000E+01 12 .1000E+01 13 .1000E+01 14  
.1000E+01 15 .1000E+01 16 .1000E+01  
17 .0000E+00 18 .0000E+00 19 .0000E+00 20 .0000E+00 21 .0000E+00 22  
.0000E+00 23 .0000E+00 24 .0000E+00

DAY OF WEEK = SATURDAY

1 .0000E+00 2 .0000E+00 3 .0000E+00 4 .0000E+00 5 .0000E+00 6  
.0000E+00 7 .0000E+00 8 .0000E+00  
9 .0000E+00 10 .0000E+00 11 .0000E+00 12 .0000E+00 13 .0000E+00 14  
.0000E+00 15 .0000E+00 16 .0000E+00  
17 .0000E+00 18 .0000E+00 19 .0000E+00 20 .0000E+00 21 .0000E+00 22  
.0000E+00 23 .0000E+00 24 .0000E+00

DAY OF WEEK = SUNDAY

1 .0000E+00 2 .0000E+00 3 .0000E+00 4 .0000E+00 5 .0000E+00 6  
.0000E+00 7 .0000E+00 8 .0000E+00  
9 .0000E+00 10 .0000E+00 11 .0000E+00 12 .0000E+00 13 .0000E+00 14  
.0000E+00 15 .0000E+00 16 .0000E+00  
17 .0000E+00 18 .0000E+00 19 .0000E+00 20 .0000E+00 21 .0000E+00 22  
.0000E+00 23 .0000E+00 24 .0000E+00

\*\*\* AERMOD - VERSION 22112 \*\*\* C:\Users\Michael Tirohn\Desktop\HRAs\14252 Subarea 29  
AQIA\14252 Ops \*\*\* 03/24/23

\*\*\* AERMET - VERSION 16216 \*\*\*

\*\*\*

\*\*\*

12:11:49

PAGE 302

\*\*\* MODELOPTs: RegDFAULT CONC ELEV URBAN ADJ\_U\*

\* SOURCE EMISSION RATE SCALARS WHICH VARY DIURNALLY AND BY DAY OF WEEK  
(HRDOW) \*

SOURCE ID = L0000592 ; SOURCE TYPE = VOLUME :

HR HOUR SCALAR HOUR SCALAR HOUR SCALAR HOUR SCALAR HOUR SCALAR HOUR  
SCALAR HOUR SCALAR HOUR SCALAR

DAY OF WEEK = WEEKDAY

1 .0000E+00 2 .0000E+00 3 .0000E+00 4 .0000E+00 5 .0000E+00 6  
.0000E+00 7 .0000E+00 8 .0000E+00  
9 .1000E+01 10 .1000E+01 11 .1000E+01 12 .1000E+01 13 .1000E+01 14  
.1000E+01 15 .1000E+01 16 .1000E+01  
17 .0000E+00 18 .0000E+00 19 .0000E+00 20 .0000E+00 21 .0000E+00 22  
.0000E+00 23 .0000E+00 24 .0000E+00

DAY OF WEEK = SATURDAY

1 .0000E+00 2 .0000E+00 3 .0000E+00 4 .0000E+00 5 .0000E+00 6  
.0000E+00 7 .0000E+00 8 .0000E+00  
9 .0000E+00 10 .0000E+00 11 .0000E+00 12 .0000E+00 13 .0000E+00 14  
.0000E+00 15 .0000E+00 16 .0000E+00  
17 .0000E+00 18 .0000E+00 19 .0000E+00 20 .0000E+00 21 .0000E+00 22  
.0000E+00 23 .0000E+00 24 .0000E+00

DAY OF WEEK = SUNDAY

1 .0000E+00 2 .0000E+00 3 .0000E+00 4 .0000E+00 5 .0000E+00 6  
.0000E+00 7 .0000E+00 8 .0000E+00  
9 .0000E+00 10 .0000E+00 11 .0000E+00 12 .0000E+00 13 .0000E+00 14  
.0000E+00 15 .0000E+00 16 .0000E+00  
17 .0000E+00 18 .0000E+00 19 .0000E+00 20 .0000E+00 21 .0000E+00 22  
.0000E+00 23 .0000E+00 24 .0000E+00

\*\*\* AERMOD - VERSION 22112 \*\*\* \*\*\* C:\Users\Michael Tirohn\Desktop\HRAs\14252 Subarea 29  
AQIA\14252 Ops \*\*\* 03/24/23  
\*\*\* AERMET - VERSION 16216 \*\*\*  
\*\*\* 12:11:49

PAGE 303

\*\*\* MODELOPTs: RegDFAULT CONC ELEV URBAN ADJ\_U\*

\* SOURCE EMISSION RATE SCALARS WHICH VARY DIURNALLY AND BY DAY OF WEEK  
(HRDOW) \*

SOURCE ID = L0000593 ; SOURCE TYPE = VOLUME :  
HR HOUR SCALAR HOUR SCALAR HOUR SCALAR HOUR SCALAR HOUR SCALAR HOUR  
SCALAR HOUR SCALAR HOUR SCALAR

DAY OF WEEK = WEEKDAY

1 .0000E+00 2 .0000E+00 3 .0000E+00 4 .0000E+00 5 .0000E+00 6  
.0000E+00 7 .0000E+00 8 .0000E+00  
9 .1000E+01 10 .1000E+01 11 .1000E+01 12 .1000E+01 13 .1000E+01 14  
.1000E+01 15 .1000E+01 16 .1000E+01  
17 .0000E+00 18 .0000E+00 19 .0000E+00 20 .0000E+00 21 .0000E+00 22  
.0000E+00 23 .0000E+00 24 .0000E+00

DAY OF WEEK = SATURDAY

1 .0000E+00 2 .0000E+00 3 .0000E+00 4 .0000E+00 5 .0000E+00 6  
.0000E+00 7 .0000E+00 8 .0000E+00  
9 .0000E+00 10 .0000E+00 11 .0000E+00 12 .0000E+00 13 .0000E+00 14  
.0000E+00 15 .0000E+00 16 .0000E+00  
17 .0000E+00 18 .0000E+00 19 .0000E+00 20 .0000E+00 21 .0000E+00 22  
.0000E+00 23 .0000E+00 24 .0000E+00

DAY OF WEEK = SUNDAY

1 .0000E+00 2 .0000E+00 3 .0000E+00 4 .0000E+00 5 .0000E+00 6  
.0000E+00 7 .0000E+00 8 .0000E+00  
9 .0000E+00 10 .0000E+00 11 .0000E+00 12 .0000E+00 13 .0000E+00 14  
.0000E+00 15 .0000E+00 16 .0000E+00  
17 .0000E+00 18 .0000E+00 19 .0000E+00 20 .0000E+00 21 .0000E+00 22  
.0000E+00 23 .0000E+00 24 .0000E+00

\*\*\* AERMOD - VERSION 22112 \*\*\* \*\*\* C:\Users\Michael Tirohn\Desktop\HRAs\14252 Subarea 29  
AQIA\14252 Ops \*\*\* 03/24/23  
\*\*\* AERMET - VERSION 16216 \*\*\*  
\*\*\* 12:11:49

\*\*\* MODELOPTs: RegDFAULT CONC ELEV URBAN ADJ\_U\*

\* SOURCE EMISSION RATE SCALARS WHICH VARY DIURNALLY AND BY DAY OF WEEK (HRDOW) \*

SOURCE ID = L0000594 ; SOURCE TYPE = VOLUME :
HOURLY SCALAR HOURLY SCALAR HOURLY SCALAR HOURLY SCALAR HOURLY SCALAR
SCALAR HOURLY SCALAR HOURLY SCALAR HOURLY SCALAR

DAY OF WEEK = WEEKDAY

1 .0000E+00 2 .0000E+00 3 .0000E+00 4 .0000E+00 5 .0000E+00 6
.0000E+00 7 .0000E+00 8 .0000E+00
9 .1000E+01 10 .1000E+01 11 .1000E+01 12 .1000E+01 13 .1000E+01 14
.1000E+01 15 .1000E+01 16 .1000E+01
17 .0000E+00 18 .0000E+00 19 .0000E+00 20 .0000E+00 21 .0000E+00 22
.0000E+00 23 .0000E+00 24 .0000E+00

DAY OF WEEK = SATURDAY

1 .0000E+00 2 .0000E+00 3 .0000E+00 4 .0000E+00 5 .0000E+00 6
.0000E+00 7 .0000E+00 8 .0000E+00
9 .0000E+00 10 .0000E+00 11 .0000E+00 12 .0000E+00 13 .0000E+00 14
.0000E+00 15 .0000E+00 16 .0000E+00
17 .0000E+00 18 .0000E+00 19 .0000E+00 20 .0000E+00 21 .0000E+00 22
.0000E+00 23 .0000E+00 24 .0000E+00

DAY OF WEEK = SUNDAY

1 .0000E+00 2 .0000E+00 3 .0000E+00 4 .0000E+00 5 .0000E+00 6
.0000E+00 7 .0000E+00 8 .0000E+00
9 .0000E+00 10 .0000E+00 11 .0000E+00 12 .0000E+00 13 .0000E+00 14
.0000E+00 15 .0000E+00 16 .0000E+00
17 .0000E+00 18 .0000E+00 19 .0000E+00 20 .0000E+00 21 .0000E+00 22
.0000E+00 23 .0000E+00 24 .0000E+00

\*\*\* AERMOD - VERSION 22112 \*\*\* C:\Users\Michael Tirohn\Desktop\HRAs\14252 Subarea 29
AQIA\14252 Ops \*\*\* 03/24/23
\*\*\* AERMET - VERSION 16216 \*\*\*
\*\*\* 12:11:49

\*\*\* MODELOPTs: RegDFAULT CONC ELEV URBAN ADJ\_U\*

\* SOURCE EMISSION RATE SCALARS WHICH VARY DIURNALLY AND BY DAY OF WEEK (HRDOW) \*

SOURCE ID = L0000595 ; SOURCE TYPE = VOLUME :
HOURLY SCALAR HOURLY SCALAR HOURLY SCALAR HOURLY SCALAR HOURLY SCALAR
SCALAR HOURLY SCALAR HOURLY SCALAR HOURLY SCALAR

DAY OF WEEK = WEEKDAY

1 .0000E+00 2 .0000E+00 3 .0000E+00 4 .0000E+00 5 .0000E+00 6
.0000E+00 7 .0000E+00 8 .0000E+00
9 .1000E+01 10 .1000E+01 11 .1000E+01 12 .1000E+01 13 .1000E+01 14
.1000E+01 15 .1000E+01 16 .1000E+01
17 .0000E+00 18 .0000E+00 19 .0000E+00 20 .0000E+00 21 .0000E+00 22
.0000E+00 23 .0000E+00 24 .0000E+00

DAY OF WEEK = SATURDAY

1 .0000E+00 2 .0000E+00 3 .0000E+00 4 .0000E+00 5 .0000E+00 6
.0000E+00 7 .0000E+00 8 .0000E+00
9 .0000E+00 10 .0000E+00 11 .0000E+00 12 .0000E+00 13 .0000E+00 14
.0000E+00 15 .0000E+00 16 .0000E+00
17 .0000E+00 18 .0000E+00 19 .0000E+00 20 .0000E+00 21 .0000E+00 22
.0000E+00 23 .0000E+00 24 .0000E+00

DAY OF WEEK = SUNDAY

1 .0000E+00 2 .0000E+00 3 .0000E+00 4 .0000E+00 5 .0000E+00 6
.0000E+00 7 .0000E+00 8 .0000E+00

9 .0000E+00 10 .0000E+00 11 .0000E+00 12 .0000E+00 13 .0000E+00 14  
.0000E+00 15 .0000E+00 16 .0000E+00  
17 .0000E+00 18 .0000E+00 19 .0000E+00 20 .0000E+00 21 .0000E+00 22  
.0000E+00 23 .0000E+00 24 .0000E+00

\*\*\* AERMOD - VERSION 22112 \*\*\* \*\* C:\Users\Michael Tirohn\Desktop\HRAs\14252 Subarea 29  
AQIA\14252 Ops \*\*\* 03/24/23  
\*\*\* AERMET - VERSION 16216 \*\*\*  
\*\*\* 12:11:49

PAGE 306

\*\*\* MODELOPTs: RegDFAULT CONC ELEV URBAN ADJ\_U\*

\* SOURCE EMISSION RATE SCALARS WHICH VARY DIURNALLY AND BY DAY OF WEEK  
(HRDOW) \*

SOURCE ID = L0000596 ; SOURCE TYPE = VOLUME :  
HOUR SCALAR HOUR SCALAR HOUR SCALAR HOUR SCALAR HOUR SCALAR HOUR  
SCALAR HOUR SCALAR HOUR SCALAR

DAY OF WEEK = WEEKDAY

1 .0000E+00 2 .0000E+00 3 .0000E+00 4 .0000E+00 5 .0000E+00 6  
.0000E+00 7 .0000E+00 8 .0000E+00  
9 .1000E+01 10 .1000E+01 11 .1000E+01 12 .1000E+01 13 .1000E+01 14  
.1000E+01 15 .1000E+01 16 .1000E+01  
17 .0000E+00 18 .0000E+00 19 .0000E+00 20 .0000E+00 21 .0000E+00 22  
.0000E+00 23 .0000E+00 24 .0000E+00

DAY OF WEEK = SATURDAY

1 .0000E+00 2 .0000E+00 3 .0000E+00 4 .0000E+00 5 .0000E+00 6  
.0000E+00 7 .0000E+00 8 .0000E+00  
9 .0000E+00 10 .0000E+00 11 .0000E+00 12 .0000E+00 13 .0000E+00 14  
.0000E+00 15 .0000E+00 16 .0000E+00  
17 .0000E+00 18 .0000E+00 19 .0000E+00 20 .0000E+00 21 .0000E+00 22  
.0000E+00 23 .0000E+00 24 .0000E+00

DAY OF WEEK = SUNDAY

1 .0000E+00 2 .0000E+00 3 .0000E+00 4 .0000E+00 5 .0000E+00 6  
.0000E+00 7 .0000E+00 8 .0000E+00  
9 .0000E+00 10 .0000E+00 11 .0000E+00 12 .0000E+00 13 .0000E+00 14  
.0000E+00 15 .0000E+00 16 .0000E+00  
17 .0000E+00 18 .0000E+00 19 .0000E+00 20 .0000E+00 21 .0000E+00 22  
.0000E+00 23 .0000E+00 24 .0000E+00

\*\*\* AERMOD - VERSION 22112 \*\*\* \*\* C:\Users\Michael Tirohn\Desktop\HRAs\14252 Subarea 29  
AQIA\14252 Ops \*\*\* 03/24/23  
\*\*\* AERMET - VERSION 16216 \*\*\*  
\*\*\* 12:11:49

PAGE 307

\*\*\* MODELOPTs: RegDFAULT CONC ELEV URBAN ADJ\_U\*

\* SOURCE EMISSION RATE SCALARS WHICH VARY DIURNALLY AND BY DAY OF WEEK  
(HRDOW) \*

SOURCE ID = L0000597 ; SOURCE TYPE = VOLUME :  
HOUR SCALAR HOUR SCALAR HOUR SCALAR HOUR SCALAR HOUR SCALAR HOUR  
SCALAR HOUR SCALAR HOUR SCALAR

DAY OF WEEK = WEEKDAY

1 .0000E+00 2 .0000E+00 3 .0000E+00 4 .0000E+00 5 .0000E+00 6  
.0000E+00 7 .0000E+00 8 .0000E+00  
9 .1000E+01 10 .1000E+01 11 .1000E+01 12 .1000E+01 13 .1000E+01 14  
.1000E+01 15 .1000E+01 16 .1000E+01  
17 .0000E+00 18 .0000E+00 19 .0000E+00 20 .0000E+00 21 .0000E+00 22  
.0000E+00 23 .0000E+00 24 .0000E+00

DAY OF WEEK = SATURDAY

1 .0000E+00 2 .0000E+00 3 .0000E+00 4 .0000E+00 5 .0000E+00 6



.0000E+00 7 .0000E+00 8 .0000E+00  
9 .0000E+00 10 .0000E+00 11 .0000E+00 12 .0000E+00 13 .0000E+00 14  
.0000E+00 15 .0000E+00 16 .0000E+00  
17 .0000E+00 18 .0000E+00 19 .0000E+00 20 .0000E+00 21 .0000E+00 22  
.0000E+00 23 .0000E+00 24 .0000E+00

DAY OF WEEK = SUNDAY

1 .0000E+00 2 .0000E+00 3 .0000E+00 4 .0000E+00 5 .0000E+00 6  
.0000E+00 7 .0000E+00 8 .0000E+00  
9 .0000E+00 10 .0000E+00 11 .0000E+00 12 .0000E+00 13 .0000E+00 14  
.0000E+00 15 .0000E+00 16 .0000E+00  
17 .0000E+00 18 .0000E+00 19 .0000E+00 20 .0000E+00 21 .0000E+00 22  
.0000E+00 23 .0000E+00 24 .0000E+00

\*\*\* AERMOD - VERSION 22112 \*\*\* C:\Users\Michael Tirohn\Desktop\HRAs\14252 Subarea 29  
AQIA\14252 Ops \*\*\* 03/24/23  
\*\*\* AERMET - VERSION 16216 \*\*\*  
\*\*\* 12:11:49

PAGE 308

\*\*\* MODELOPTs: RegDFAULT CONC ELEV URBAN ADJ\_U\*

\* SOURCE EMISSION RATE SCALARS WHICH VARY DIURNALLY AND BY DAY OF WEEK  
(HRDOW) \*

SOURCE ID = L0000598 ; SOURCE TYPE = VOLUME :  
HOUR SCALAR HOUR SCALAR HOUR SCALAR HOUR SCALAR HOUR SCALAR HOUR  
SCALAR HOUR SCALAR HOUR SCALAR

DAY OF WEEK = WEEKDAY

1 .0000E+00 2 .0000E+00 3 .0000E+00 4 .0000E+00 5 .0000E+00 6  
.0000E+00 7 .0000E+00 8 .0000E+00  
9 .1000E+01 10 .1000E+01 11 .1000E+01 12 .1000E+01 13 .1000E+01 14  
.1000E+01 15 .1000E+01 16 .1000E+01  
17 .0000E+00 18 .0000E+00 19 .0000E+00 20 .0000E+00 21 .0000E+00 22  
.0000E+00 23 .0000E+00 24 .0000E+00

DAY OF WEEK = SATURDAY

1 .0000E+00 2 .0000E+00 3 .0000E+00 4 .0000E+00 5 .0000E+00 6  
.0000E+00 7 .0000E+00 8 .0000E+00  
9 .0000E+00 10 .0000E+00 11 .0000E+00 12 .0000E+00 13 .0000E+00 14  
.0000E+00 15 .0000E+00 16 .0000E+00  
17 .0000E+00 18 .0000E+00 19 .0000E+00 20 .0000E+00 21 .0000E+00 22  
.0000E+00 23 .0000E+00 24 .0000E+00

DAY OF WEEK = SUNDAY

1 .0000E+00 2 .0000E+00 3 .0000E+00 4 .0000E+00 5 .0000E+00 6  
.0000E+00 7 .0000E+00 8 .0000E+00  
9 .0000E+00 10 .0000E+00 11 .0000E+00 12 .0000E+00 13 .0000E+00 14  
.0000E+00 15 .0000E+00 16 .0000E+00  
17 .0000E+00 18 .0000E+00 19 .0000E+00 20 .0000E+00 21 .0000E+00 22  
.0000E+00 23 .0000E+00 24 .0000E+00

\*\*\* AERMOD - VERSION 22112 \*\*\* C:\Users\Michael Tirohn\Desktop\HRAs\14252 Subarea 29  
AQIA\14252 Ops \*\*\* 03/24/23  
\*\*\* AERMET - VERSION 16216 \*\*\*  
\*\*\* 12:11:49

PAGE 309

\*\*\* MODELOPTs: RegDFAULT CONC ELEV URBAN ADJ\_U\*

\* SOURCE EMISSION RATE SCALARS WHICH VARY DIURNALLY AND BY DAY OF WEEK  
(HRDOW) \*

SOURCE ID = L0000599 ; SOURCE TYPE = VOLUME :  
HOUR SCALAR HOUR SCALAR HOUR SCALAR HOUR SCALAR HOUR SCALAR HOUR  
SCALAR HOUR SCALAR HOUR SCALAR

DAY OF WEEK = WEEKDAY

1 .0000E+00 2 .0000E+00 3 .0000E+00 4 .0000E+00 5 .0000E+00 6  
.0000E+00 7 .0000E+00 8 .0000E+00  
9 .1000E+01 10 .1000E+01 11 .1000E+01 12 .1000E+01 13 .1000E+01 14  
.1000E+01 15 .1000E+01 16 .1000E+01  
17 .0000E+00 18 .0000E+00 19 .0000E+00 20 .0000E+00 21 .0000E+00 22  
.0000E+00 23 .0000E+00 24 .0000E+00

DAY OF WEEK = SATURDAY

1 .0000E+00 2 .0000E+00 3 .0000E+00 4 .0000E+00 5 .0000E+00 6  
.0000E+00 7 .0000E+00 8 .0000E+00  
9 .0000E+00 10 .0000E+00 11 .0000E+00 12 .0000E+00 13 .0000E+00 14  
.0000E+00 15 .0000E+00 16 .0000E+00  
17 .0000E+00 18 .0000E+00 19 .0000E+00 20 .0000E+00 21 .0000E+00 22  
.0000E+00 23 .0000E+00 24 .0000E+00

DAY OF WEEK = SUNDAY

1 .0000E+00 2 .0000E+00 3 .0000E+00 4 .0000E+00 5 .0000E+00 6  
.0000E+00 7 .0000E+00 8 .0000E+00  
9 .0000E+00 10 .0000E+00 11 .0000E+00 12 .0000E+00 13 .0000E+00 14  
.0000E+00 15 .0000E+00 16 .0000E+00  
17 .0000E+00 18 .0000E+00 19 .0000E+00 20 .0000E+00 21 .0000E+00 22  
.0000E+00 23 .0000E+00 24 .0000E+00

\*\*\* AERMOD - VERSION 22112 \*\*\* \*\* C:\Users\Michael Tirohn\Desktop\HRAs\14252 Subarea 29  
AQIA\14252 Ops \*\*\* 03/24/23  
\*\*\* AERMET - VERSION 16216 \*\*\*  
\*\*\* \*\* 12:11:49

PAGE 310

\*\*\* MODELOPTs: RegDEFAULT CONC ELEV URBAN ADJ\_U\*

\* SOURCE EMISSION RATE SCALARS WHICH VARY DIURNALLY AND BY DAY OF WEEK  
(HRDOW) \*

SOURCE ID = L0000600 ; SOURCE TYPE = VOLUME :  
HOUR SCALAR HOUR SCALAR HOUR SCALAR HOUR SCALAR HOUR SCALAR HOUR  
SCALAR HOUR SCALAR HOUR SCALAR

DAY OF WEEK = WEEKDAY

1 .0000E+00 2 .0000E+00 3 .0000E+00 4 .0000E+00 5 .0000E+00 6  
.0000E+00 7 .0000E+00 8 .0000E+00  
9 .1000E+01 10 .1000E+01 11 .1000E+01 12 .1000E+01 13 .1000E+01 14  
.1000E+01 15 .1000E+01 16 .1000E+01  
17 .0000E+00 18 .0000E+00 19 .0000E+00 20 .0000E+00 21 .0000E+00 22  
.0000E+00 23 .0000E+00 24 .0000E+00

DAY OF WEEK = SATURDAY

1 .0000E+00 2 .0000E+00 3 .0000E+00 4 .0000E+00 5 .0000E+00 6  
.0000E+00 7 .0000E+00 8 .0000E+00  
9 .0000E+00 10 .0000E+00 11 .0000E+00 12 .0000E+00 13 .0000E+00 14  
.0000E+00 15 .0000E+00 16 .0000E+00  
17 .0000E+00 18 .0000E+00 19 .0000E+00 20 .0000E+00 21 .0000E+00 22  
.0000E+00 23 .0000E+00 24 .0000E+00

DAY OF WEEK = SUNDAY

1 .0000E+00 2 .0000E+00 3 .0000E+00 4 .0000E+00 5 .0000E+00 6  
.0000E+00 7 .0000E+00 8 .0000E+00  
9 .0000E+00 10 .0000E+00 11 .0000E+00 12 .0000E+00 13 .0000E+00 14  
.0000E+00 15 .0000E+00 16 .0000E+00  
17 .0000E+00 18 .0000E+00 19 .0000E+00 20 .0000E+00 21 .0000E+00 22  
.0000E+00 23 .0000E+00 24 .0000E+00

\*\*\* AERMOD - VERSION 22112 \*\*\* \*\* C:\Users\Michael Tirohn\Desktop\HRAs\14252 Subarea 29  
AQIA\14252 Ops \*\*\* 03/24/23  
\*\*\* AERMET - VERSION 16216 \*\*\*  
\*\*\* \*\* 12:11:49

PAGE 311

\*\*\* MODELOPTs: RegDEFAULT CONC ELEV URBAN ADJ\_U\*

\* SOURCE EMISSION RATE SCALARS WHICH VARY DIURNALLY AND BY DAY OF WEEK

(HRDOW) \*

SOURCE ID = L0000601 ; SOURCE TYPE = VOLUME :  
HOUR SCALAR HOUR SCALAR HOUR SCALAR HOUR SCALAR HOUR SCALAR HOUR  
SCALAR HOUR SCALAR HOUR SCALAR

DAY OF WEEK = WEEKDAY

1 .0000E+00 2 .0000E+00 3 .0000E+00 4 .0000E+00 5 .0000E+00 6  
.0000E+00 7 .0000E+00 8 .0000E+00  
9 .1000E+01 10 .1000E+01 11 .1000E+01 12 .1000E+01 13 .1000E+01 14  
.1000E+01 15 .1000E+01 16 .1000E+01  
17 .0000E+00 18 .0000E+00 19 .0000E+00 20 .0000E+00 21 .0000E+00 22  
.0000E+00 23 .0000E+00 24 .0000E+00

DAY OF WEEK = SATURDAY

1 .0000E+00 2 .0000E+00 3 .0000E+00 4 .0000E+00 5 .0000E+00 6  
.0000E+00 7 .0000E+00 8 .0000E+00  
9 .0000E+00 10 .0000E+00 11 .0000E+00 12 .0000E+00 13 .0000E+00 14  
.0000E+00 15 .0000E+00 16 .0000E+00  
17 .0000E+00 18 .0000E+00 19 .0000E+00 20 .0000E+00 21 .0000E+00 22  
.0000E+00 23 .0000E+00 24 .0000E+00

DAY OF WEEK = SUNDAY

1 .0000E+00 2 .0000E+00 3 .0000E+00 4 .0000E+00 5 .0000E+00 6  
.0000E+00 7 .0000E+00 8 .0000E+00  
9 .0000E+00 10 .0000E+00 11 .0000E+00 12 .0000E+00 13 .0000E+00 14  
.0000E+00 15 .0000E+00 16 .0000E+00  
17 .0000E+00 18 .0000E+00 19 .0000E+00 20 .0000E+00 21 .0000E+00 22  
.0000E+00 23 .0000E+00 24 .0000E+00

\*\*\* AERMOD - VERSION 22112 \*\*\* C:\Users\Michael Tirohn\Desktop\HRAs\14252 Subarea 29  
AQIA\14252 Ops \*\*\* 03/24/23  
\*\*\* AERMET - VERSION 16216 \*\*\*  
\*\*\* 12:11:49

PAGE 312

\*\*\* MODELOPTs: RegDFAULT CONC ELEV URBAN ADJ\_U\*

\* SOURCE EMISSION RATE SCALARS WHICH VARY DIURNALLY AND BY DAY OF WEEK  
(HRDOW) \*

SOURCE ID = L0000602 ; SOURCE TYPE = VOLUME :  
HOUR SCALAR HOUR SCALAR HOUR SCALAR HOUR SCALAR HOUR SCALAR HOUR  
SCALAR HOUR SCALAR HOUR SCALAR

DAY OF WEEK = WEEKDAY

1 .0000E+00 2 .0000E+00 3 .0000E+00 4 .0000E+00 5 .0000E+00 6  
.0000E+00 7 .0000E+00 8 .0000E+00  
9 .1000E+01 10 .1000E+01 11 .1000E+01 12 .1000E+01 13 .1000E+01 14  
.1000E+01 15 .1000E+01 16 .1000E+01  
17 .0000E+00 18 .0000E+00 19 .0000E+00 20 .0000E+00 21 .0000E+00 22  
.0000E+00 23 .0000E+00 24 .0000E+00

DAY OF WEEK = SATURDAY

1 .0000E+00 2 .0000E+00 3 .0000E+00 4 .0000E+00 5 .0000E+00 6  
.0000E+00 7 .0000E+00 8 .0000E+00  
9 .0000E+00 10 .0000E+00 11 .0000E+00 12 .0000E+00 13 .0000E+00 14  
.0000E+00 15 .0000E+00 16 .0000E+00  
17 .0000E+00 18 .0000E+00 19 .0000E+00 20 .0000E+00 21 .0000E+00 22  
.0000E+00 23 .0000E+00 24 .0000E+00

DAY OF WEEK = SUNDAY

1 .0000E+00 2 .0000E+00 3 .0000E+00 4 .0000E+00 5 .0000E+00 6  
.0000E+00 7 .0000E+00 8 .0000E+00  
9 .0000E+00 10 .0000E+00 11 .0000E+00 12 .0000E+00 13 .0000E+00 14  
.0000E+00 15 .0000E+00 16 .0000E+00  
17 .0000E+00 18 .0000E+00 19 .0000E+00 20 .0000E+00 21 .0000E+00 22  
.0000E+00 23 .0000E+00 24 .0000E+00

\*\*\* AERMOD - VERSION 22112 \*\*\* C:\Users\Michael Tirohn\Desktop\HRAs\14252 Subarea 29

\*\*\* MODELOPTs: RegDFAULT CONC ELEV URBAN ADJ\_U\*

\* SOURCE EMISSION RATE SCALARS WHICH VARY DIURNALLY AND BY DAY OF WEEK (HRDOW) \*

SOURCE ID = L0000603 ; SOURCE TYPE = VOLUME :

Hourly scalar values for days 1-24: 1-8: .0000E+00, 9-16: .1000E+01, 17-24: .0000E+00

DAY OF WEEK = WEEKDAY

Hourly scalar values for Weekdays (Days 1-24): 1-8: .0000E+00, 9-16: .1000E+01, 17-24: .0000E+00

DAY OF WEEK = SATURDAY

Hourly scalar values for Saturdays (Days 1-24): 1-24: .0000E+00

DAY OF WEEK = SUNDAY

Hourly scalar values for Sundays (Days 1-24): 1-24: .0000E+00

\*\*\* AERMOD - VERSION 22112 \*\*\* C:\Users\Michael Tirohn\Desktop\HRAs\14252 Subarea 29

\*\*\* MODELOPTs: RegDFAULT CONC ELEV URBAN ADJ\_U\*

\* SOURCE EMISSION RATE SCALARS WHICH VARY DIURNALLY AND BY DAY OF WEEK (HRDOW) \*

SOURCE ID = L0000604 ; SOURCE TYPE = VOLUME :

Hourly scalar values for days 1-24: 1-8: .0000E+00, 9-16: .1000E+01, 17-24: .0000E+00

DAY OF WEEK = WEEKDAY

Hourly scalar values for Weekdays (Days 1-24): 1-8: .0000E+00, 9-16: .1000E+01, 17-24: .0000E+00

DAY OF WEEK = SATURDAY

Hourly scalar values for Saturdays (Days 1-24): 1-24: .0000E+00

DAY OF WEEK = SUNDAY

1	.0000E+00	2	.0000E+00	3	.0000E+00	4	.0000E+00	5	.0000E+00	6	.0000E+00
7	.0000E+00	8	.0000E+00	9	.0000E+00	10	.0000E+00	11	.0000E+00	12	.0000E+00
13	.0000E+00	14	.0000E+00	15	.0000E+00	16	.0000E+00	17	.0000E+00	18	.0000E+00
19	.0000E+00	20	.0000E+00	21	.0000E+00	22	.0000E+00	23	.0000E+00	24	.0000E+00

\*\*\* AERMOD - VERSION 22112 \*\*\* C:\Users\Michael Tirohn\Desktop\HRAs\14252 Subarea 29  
AQIA\14252 Ops \*\*\* 03/24/23  
\*\*\* AERMET - VERSION 16216 \*\*\*  
\*\*\* 12:11:49

PAGE 315

\*\*\* MODELOPTs: RegDFAULT CONC ELEV URBAN ADJ\_U\*

\* SOURCE EMISSION RATE SCALARS WHICH VARY DIURNALLY AND BY DAY OF WEEK (HRDOW) \*

SOURCE ID = L0000605 ; SOURCE TYPE = VOLUME :

SCALAR	SCALAR	SCALAR	SCALAR	SCALAR	SCALAR	SCALAR	SCALAR	SCALAR	SCALAR	SCALAR	SCALAR
--------	--------	--------	--------	--------	--------	--------	--------	--------	--------	--------	--------

DAY OF WEEK = WEEKDAY

1	.0000E+00	2	.0000E+00	3	.0000E+00	4	.0000E+00	5	.0000E+00	6	.0000E+00
7	.0000E+00	8	.0000E+00	9	.1000E+01	10	.1000E+01	11	.1000E+01	12	.1000E+01
13	.1000E+01	14	.1000E+01	15	.1000E+01	16	.1000E+01	17	.0000E+00	18	.0000E+00
19	.0000E+00	20	.0000E+00	21	.0000E+00	22	.0000E+00	23	.0000E+00	24	.0000E+00

DAY OF WEEK = SATURDAY

1	.0000E+00	2	.0000E+00	3	.0000E+00	4	.0000E+00	5	.0000E+00	6	.0000E+00
7	.0000E+00	8	.0000E+00	9	.0000E+00	10	.0000E+00	11	.0000E+00	12	.0000E+00
13	.0000E+00	14	.0000E+00	15	.0000E+00	16	.0000E+00	17	.0000E+00	18	.0000E+00
19	.0000E+00	20	.0000E+00	21	.0000E+00	22	.0000E+00	23	.0000E+00	24	.0000E+00

DAY OF WEEK = SUNDAY

1	.0000E+00	2	.0000E+00	3	.0000E+00	4	.0000E+00	5	.0000E+00	6	.0000E+00
7	.0000E+00	8	.0000E+00	9	.0000E+00	10	.0000E+00	11	.0000E+00	12	.0000E+00
13	.0000E+00	14	.0000E+00	15	.0000E+00	16	.0000E+00	17	.0000E+00	18	.0000E+00
19	.0000E+00	20	.0000E+00	21	.0000E+00	22	.0000E+00	23	.0000E+00	24	.0000E+00

\*\*\* AERMOD - VERSION 22112 \*\*\* C:\Users\Michael Tirohn\Desktop\HRAs\14252 Subarea 29  
AQIA\14252 Ops \*\*\* 03/24/23  
\*\*\* AERMET - VERSION 16216 \*\*\*  
\*\*\* 12:11:49

PAGE 316

\*\*\* MODELOPTs: RegDFAULT CONC ELEV URBAN ADJ\_U\*

\* SOURCE EMISSION RATE SCALARS WHICH VARY DIURNALLY AND BY DAY OF WEEK (HRDOW) \*

SOURCE ID = L0000606 ; SOURCE TYPE = VOLUME :

SCALAR	SCALAR	SCALAR	SCALAR	SCALAR	SCALAR	SCALAR	SCALAR	SCALAR	SCALAR	SCALAR	SCALAR
--------	--------	--------	--------	--------	--------	--------	--------	--------	--------	--------	--------

DAY OF WEEK = WEEKDAY

1	.0000E+00	2	.0000E+00	3	.0000E+00	4	.0000E+00	5	.0000E+00	6	.0000E+00
7	.0000E+00	8	.0000E+00	9	.1000E+01	10	.1000E+01	11	.1000E+01	12	.1000E+01
13	.1000E+01	14	.1000E+01	15	.1000E+01	16	.1000E+01	17	.0000E+00	18	.0000E+00
19	.0000E+00	20	.0000E+00	21	.0000E+00	22	.0000E+00	23	.0000E+00	24	.0000E+00

.0000E+00 23 .0000E+00 24 .0000E+00

DAY OF WEEK = SATURDAY

1 .0000E+00 2 .0000E+00 3 .0000E+00 4 .0000E+00 5 .0000E+00 6
.0000E+00 7 .0000E+00 8 .0000E+00
9 .0000E+00 10 .0000E+00 11 .0000E+00 12 .0000E+00 13 .0000E+00 14
.0000E+00 15 .0000E+00 16 .0000E+00
17 .0000E+00 18 .0000E+00 19 .0000E+00 20 .0000E+00 21 .0000E+00 22
.0000E+00 23 .0000E+00 24 .0000E+00

DAY OF WEEK = SUNDAY

1 .0000E+00 2 .0000E+00 3 .0000E+00 4 .0000E+00 5 .0000E+00 6
.0000E+00 7 .0000E+00 8 .0000E+00
9 .0000E+00 10 .0000E+00 11 .0000E+00 12 .0000E+00 13 .0000E+00 14
.0000E+00 15 .0000E+00 16 .0000E+00
17 .0000E+00 18 .0000E+00 19 .0000E+00 20 .0000E+00 21 .0000E+00 22
.0000E+00 23 .0000E+00 24 .0000E+00

\*\*\* AERMOD - VERSION 22112 \*\*\* C:\Users\Michael Tirohn\Desktop\HRAs\14252 Subarea 29
AQIA\14252 Ops \*\*\* 03/24/23
\*\*\* AERMET - VERSION 16216 \*\*\*
\*\*\* 12:11:49

PAGE 317

\*\*\* MODELOPTs: RegDFAULT CONC ELEV URBAN ADJ\_U\*

\* SOURCE EMISSION RATE SCALARS WHICH VARY DIURNALLY AND BY DAY OF WEEK
(HRDOW) \*

SOURCE ID = L0000607 ; SOURCE TYPE = VOLUME :
HOUR SCALAR HOUR SCALAR HOUR SCALAR HOUR SCALAR HOUR SCALAR HOUR
SCALAR HOUR SCALAR HOUR SCALAR

DAY OF WEEK = WEEKDAY

1 .0000E+00 2 .0000E+00 3 .0000E+00 4 .0000E+00 5 .0000E+00 6
.0000E+00 7 .0000E+00 8 .0000E+00
9 .1000E+01 10 .1000E+01 11 .1000E+01 12 .1000E+01 13 .1000E+01 14
.1000E+01 15 .1000E+01 16 .1000E+01
17 .0000E+00 18 .0000E+00 19 .0000E+00 20 .0000E+00 21 .0000E+00 22
.0000E+00 23 .0000E+00 24 .0000E+00

DAY OF WEEK = SATURDAY

1 .0000E+00 2 .0000E+00 3 .0000E+00 4 .0000E+00 5 .0000E+00 6
.0000E+00 7 .0000E+00 8 .0000E+00
9 .0000E+00 10 .0000E+00 11 .0000E+00 12 .0000E+00 13 .0000E+00 14
.0000E+00 15 .0000E+00 16 .0000E+00
17 .0000E+00 18 .0000E+00 19 .0000E+00 20 .0000E+00 21 .0000E+00 22
.0000E+00 23 .0000E+00 24 .0000E+00

DAY OF WEEK = SUNDAY

1 .0000E+00 2 .0000E+00 3 .0000E+00 4 .0000E+00 5 .0000E+00 6
.0000E+00 7 .0000E+00 8 .0000E+00
9 .0000E+00 10 .0000E+00 11 .0000E+00 12 .0000E+00 13 .0000E+00 14
.0000E+00 15 .0000E+00 16 .0000E+00
17 .0000E+00 18 .0000E+00 19 .0000E+00 20 .0000E+00 21 .0000E+00 22
.0000E+00 23 .0000E+00 24 .0000E+00

\*\*\* AERMOD - VERSION 22112 \*\*\* C:\Users\Michael Tirohn\Desktop\HRAs\14252 Subarea 29
AQIA\14252 Ops \*\*\* 03/24/23
\*\*\* AERMET - VERSION 16216 \*\*\*
\*\*\* 12:11:49

PAGE 318

\*\*\* MODELOPTs: RegDFAULT CONC ELEV URBAN ADJ\_U\*

\* SOURCE EMISSION RATE SCALARS WHICH VARY DIURNALLY AND BY DAY OF WEEK
(HRDOW) \*

SOURCE ID = L0000608 ; SOURCE TYPE = VOLUME :
HOUR SCALAR HOUR SCALAR HOUR SCALAR HOUR SCALAR HOUR SCALAR HOUR
SCALAR HOUR SCALAR HOUR SCALAR

DAY OF WEEK = WEEKDAY

1	.0000E+00	2	.0000E+00	3	.0000E+00	4	.0000E+00	5	.0000E+00	6	
	.0000E+00	7	.0000E+00	8	.0000E+00						
9	.1000E+01	10	.1000E+01	11	.1000E+01	12	.1000E+01	13	.1000E+01	14	
	.1000E+01	15	.1000E+01	16	.1000E+01						
17	.0000E+00	18	.0000E+00	19	.0000E+00	20	.0000E+00	21	.0000E+00	22	
	.0000E+00	23	.0000E+00	24	.0000E+00						

DAY OF WEEK = SATURDAY

1	.0000E+00	2	.0000E+00	3	.0000E+00	4	.0000E+00	5	.0000E+00	6	
	.0000E+00	7	.0000E+00	8	.0000E+00						
9	.0000E+00	10	.0000E+00	11	.0000E+00	12	.0000E+00	13	.0000E+00	14	
	.0000E+00	15	.0000E+00	16	.0000E+00						
17	.0000E+00	18	.0000E+00	19	.0000E+00	20	.0000E+00	21	.0000E+00	22	
	.0000E+00	23	.0000E+00	24	.0000E+00						

DAY OF WEEK = SUNDAY

1	.0000E+00	2	.0000E+00	3	.0000E+00	4	.0000E+00	5	.0000E+00	6	
	.0000E+00	7	.0000E+00	8	.0000E+00						
9	.0000E+00	10	.0000E+00	11	.0000E+00	12	.0000E+00	13	.0000E+00	14	
	.0000E+00	15	.0000E+00	16	.0000E+00						
17	.0000E+00	18	.0000E+00	19	.0000E+00	20	.0000E+00	21	.0000E+00	22	
	.0000E+00	23	.0000E+00	24	.0000E+00						

\*\*\* AERMOD - VERSION 22112 \*\*\*      \*\*\* C:\Users\Michael Tirohn\Desktop\HRAs\14252 Subarea 29  
 AQIA\14252 Ops \*\*\*                    03/24/23

\*\*\* AERMET - VERSION 16216 \*\*\*

\*\*\*

\*\*\*

12:11:49

PAGE 319

\*\*\* MODELOPTs:    RegDEFAULT    CONC    ELEV    URBAN    ADJ\_U\*

\* SOURCE EMISSION RATE SCALARS WHICH VARY DIURNALLY AND BY DAY OF WEEK  
(HRDOW) \*

SOURCE ID = L0000609            ; SOURCE TYPE = VOLUME            :  
 HOUR    SCALAR    HOUR    SCALAR    HOUR    SCALAR    HOUR    SCALAR    HOUR    SCALAR    HOUR  
 SCALAR    HOUR    SCALAR    HOUR    SCALAR

DAY OF WEEK = WEEKDAY

1	.0000E+00	2	.0000E+00	3	.0000E+00	4	.0000E+00	5	.0000E+00	6	
	.0000E+00	7	.0000E+00	8	.0000E+00						
9	.1000E+01	10	.1000E+01	11	.1000E+01	12	.1000E+01	13	.1000E+01	14	
	.1000E+01	15	.1000E+01	16	.1000E+01						
17	.0000E+00	18	.0000E+00	19	.0000E+00	20	.0000E+00	21	.0000E+00	22	
	.0000E+00	23	.0000E+00	24	.0000E+00						

DAY OF WEEK = SATURDAY

1	.0000E+00	2	.0000E+00	3	.0000E+00	4	.0000E+00	5	.0000E+00	6	
	.0000E+00	7	.0000E+00	8	.0000E+00						
9	.0000E+00	10	.0000E+00	11	.0000E+00	12	.0000E+00	13	.0000E+00	14	
	.0000E+00	15	.0000E+00	16	.0000E+00						
17	.0000E+00	18	.0000E+00	19	.0000E+00	20	.0000E+00	21	.0000E+00	22	
	.0000E+00	23	.0000E+00	24	.0000E+00						

DAY OF WEEK = SUNDAY

1	.0000E+00	2	.0000E+00	3	.0000E+00	4	.0000E+00	5	.0000E+00	6	
	.0000E+00	7	.0000E+00	8	.0000E+00						
9	.0000E+00	10	.0000E+00	11	.0000E+00	12	.0000E+00	13	.0000E+00	14	
	.0000E+00	15	.0000E+00	16	.0000E+00						
17	.0000E+00	18	.0000E+00	19	.0000E+00	20	.0000E+00	21	.0000E+00	22	
	.0000E+00	23	.0000E+00	24	.0000E+00						

\*\*\* AERMOD - VERSION 22112 \*\*\*      \*\*\* C:\Users\Michael Tirohn\Desktop\HRAs\14252 Subarea 29  
 AQIA\14252 Ops \*\*\*                    03/24/23

\*\*\* AERMET - VERSION 16216 \*\*\*

\*\*\*

\*\*\*

12:11:49

PAGE 320

\*\*\* MODELOPTs: RegDFAULT CONC ELEV URBAN ADJ\_U\*

\* SOURCE EMISSION RATE SCALARS WHICH VARY DIURNALLY AND BY DAY OF WEEK (HRDOW) \*

SOURCE ID = L0000610 ; SOURCE TYPE = VOLUME :

Hourly scalar values for Weekday, Saturday, and Sunday.

DAY OF WEEK = WEEKDAY

Hourly scalar values for Weekday (Days 1-7).

DAY OF WEEK = SATURDAY

Hourly scalar values for Saturday (Days 1-7).

DAY OF WEEK = SUNDAY

Hourly scalar values for Sunday (Days 1-7).

\*\*\* AERMOD - VERSION 22112 \*\*\* C:\Users\Michael Tirohn\Desktop\HRAs\14252 Subarea 29 AQIA\14252 Ops \*\*\* 03/24/23

\*\*\* AERMET - VERSION 16216 \*\*\*

\*\*\* 12:11:49

PAGE 321

\*\*\* MODELOPTs: RegDFAULT CONC ELEV URBAN ADJ\_U\*

\* SOURCE EMISSION RATE SCALARS WHICH VARY DIURNALLY AND BY DAY OF WEEK (HRDOW) \*

SOURCE ID = L0000611 ; SOURCE TYPE = VOLUME :

Hourly scalar values for Weekday, Saturday, and Sunday.

DAY OF WEEK = WEEKDAY

Hourly scalar values for Weekday (Days 1-7).

DAY OF WEEK = SATURDAY

Hourly scalar values for Saturday (Days 1-7).

DAY OF WEEK = SUNDAY

Hourly scalar values for Sunday (Days 1-7).



17 .0000E+00 18 .0000E+00 19 .0000E+00 20 .0000E+00 21 .0000E+00 22  
.0000E+00 23 .0000E+00 24 .0000E+00  
\*\*\* AERMOD - VERSION 22112 \*\*\* C:\Users\Michael Tirohn\Desktop\HRAs\14252 Subarea 29  
AQIA\14252 Ops \*\*\* 03/24/23  
\*\*\* AERMET - VERSION 16216 \*\*\*  
\*\*\* 12:11:49

PAGE 322

\*\*\* MODELOPTs: RegDFAULT CONC ELEV URBAN ADJ\_U\*

\* SOURCE EMISSION RATE SCALARS WHICH VARY DIURNALLY AND BY DAY OF WEEK  
(HRDOW) \*

SOURCE ID = L0000612 ; SOURCE TYPE = VOLUME :  
HOUR SCALAR HOUR SCALAR HOUR SCALAR HOUR SCALAR HOUR SCALAR HOUR  
SCALAR HOUR SCALAR HOUR SCALAR

DAY OF WEEK = WEEKDAY

1 .0000E+00 2 .0000E+00 3 .0000E+00 4 .0000E+00 5 .0000E+00 6  
.0000E+00 7 .0000E+00 8 .0000E+00  
9 .1000E+01 10 .1000E+01 11 .1000E+01 12 .1000E+01 13 .1000E+01 14  
.1000E+01 15 .1000E+01 16 .1000E+01  
17 .0000E+00 18 .0000E+00 19 .0000E+00 20 .0000E+00 21 .0000E+00 22  
.0000E+00 23 .0000E+00 24 .0000E+00

DAY OF WEEK = SATURDAY

1 .0000E+00 2 .0000E+00 3 .0000E+00 4 .0000E+00 5 .0000E+00 6  
.0000E+00 7 .0000E+00 8 .0000E+00  
9 .0000E+00 10 .0000E+00 11 .0000E+00 12 .0000E+00 13 .0000E+00 14  
.0000E+00 15 .0000E+00 16 .0000E+00  
17 .0000E+00 18 .0000E+00 19 .0000E+00 20 .0000E+00 21 .0000E+00 22  
.0000E+00 23 .0000E+00 24 .0000E+00

DAY OF WEEK = SUNDAY

1 .0000E+00 2 .0000E+00 3 .0000E+00 4 .0000E+00 5 .0000E+00 6  
.0000E+00 7 .0000E+00 8 .0000E+00  
9 .0000E+00 10 .0000E+00 11 .0000E+00 12 .0000E+00 13 .0000E+00 14  
.0000E+00 15 .0000E+00 16 .0000E+00  
17 .0000E+00 18 .0000E+00 19 .0000E+00 20 .0000E+00 21 .0000E+00 22  
.0000E+00 23 .0000E+00 24 .0000E+00

\*\*\* AERMOD - VERSION 22112 \*\*\* C:\Users\Michael Tirohn\Desktop\HRAs\14252 Subarea 29  
AQIA\14252 Ops \*\*\* 03/24/23  
\*\*\* AERMET - VERSION 16216 \*\*\*  
\*\*\* 12:11:49

PAGE 323

\*\*\* MODELOPTs: RegDFAULT CONC ELEV URBAN ADJ\_U\*

\* SOURCE EMISSION RATE SCALARS WHICH VARY DIURNALLY AND BY DAY OF WEEK  
(HRDOW) \*

SOURCE ID = L0000613 ; SOURCE TYPE = VOLUME :  
HOUR SCALAR HOUR SCALAR HOUR SCALAR HOUR SCALAR HOUR SCALAR HOUR  
SCALAR HOUR SCALAR HOUR SCALAR

DAY OF WEEK = WEEKDAY

1 .0000E+00 2 .0000E+00 3 .0000E+00 4 .0000E+00 5 .0000E+00 6  
.0000E+00 7 .0000E+00 8 .0000E+00  
9 .1000E+01 10 .1000E+01 11 .1000E+01 12 .1000E+01 13 .1000E+01 14  
.1000E+01 15 .1000E+01 16 .1000E+01  
17 .0000E+00 18 .0000E+00 19 .0000E+00 20 .0000E+00 21 .0000E+00 22  
.0000E+00 23 .0000E+00 24 .0000E+00

DAY OF WEEK = SATURDAY

1 .0000E+00 2 .0000E+00 3 .0000E+00 4 .0000E+00 5 .0000E+00 6  
.0000E+00 7 .0000E+00 8 .0000E+00  
9 .0000E+00 10 .0000E+00 11 .0000E+00 12 .0000E+00 13 .0000E+00 14

.0000E+00 15 .0000E+00 16 .0000E+00  
17 .0000E+00 18 .0000E+00 19 .0000E+00 20 .0000E+00 21 .0000E+00 22  
.0000E+00 23 .0000E+00 24 .0000E+00

DAY OF WEEK = SUNDAY

1 .0000E+00 2 .0000E+00 3 .0000E+00 4 .0000E+00 5 .0000E+00 6  
.0000E+00 7 .0000E+00 8 .0000E+00  
9 .0000E+00 10 .0000E+00 11 .0000E+00 12 .0000E+00 13 .0000E+00 14  
.0000E+00 15 .0000E+00 16 .0000E+00  
17 .0000E+00 18 .0000E+00 19 .0000E+00 20 .0000E+00 21 .0000E+00 22  
.0000E+00 23 .0000E+00 24 .0000E+00

\*\*\* AERMOD - VERSION 22112 \*\*\* C:\Users\Michael Tirohn\Desktop\HRAs\14252 Subarea 29

AQIA\14252 Ops \*\*\* 03/24/23

\*\*\* AERMET - VERSION 16216 \*\*\*

\*\*\*

\*\*\*

12:11:49

PAGE 324

\*\*\* MODELOPTs: RegDFAULT CONC ELEV URBAN ADJ\_U\*

\* SOURCE EMISSION RATE SCALARS WHICH VARY DIURNALLY AND BY DAY OF WEEK  
(HRDOW) \*

SOURCE ID = L0000614 ; SOURCE TYPE = VOLUME :  
HOUR SCALAR HOUR SCALAR HOUR SCALAR HOUR SCALAR HOUR SCALAR HOUR  
SCALAR HOUR SCALAR HOUR SCALAR

DAY OF WEEK = WEEKDAY

1 .0000E+00 2 .0000E+00 3 .0000E+00 4 .0000E+00 5 .0000E+00 6  
.0000E+00 7 .0000E+00 8 .0000E+00  
9 .1000E+01 10 .1000E+01 11 .1000E+01 12 .1000E+01 13 .1000E+01 14  
.1000E+01 15 .1000E+01 16 .1000E+01  
17 .0000E+00 18 .0000E+00 19 .0000E+00 20 .0000E+00 21 .0000E+00 22  
.0000E+00 23 .0000E+00 24 .0000E+00

DAY OF WEEK = SATURDAY

1 .0000E+00 2 .0000E+00 3 .0000E+00 4 .0000E+00 5 .0000E+00 6  
.0000E+00 7 .0000E+00 8 .0000E+00  
9 .0000E+00 10 .0000E+00 11 .0000E+00 12 .0000E+00 13 .0000E+00 14  
.0000E+00 15 .0000E+00 16 .0000E+00  
17 .0000E+00 18 .0000E+00 19 .0000E+00 20 .0000E+00 21 .0000E+00 22  
.0000E+00 23 .0000E+00 24 .0000E+00

DAY OF WEEK = SUNDAY

1 .0000E+00 2 .0000E+00 3 .0000E+00 4 .0000E+00 5 .0000E+00 6  
.0000E+00 7 .0000E+00 8 .0000E+00  
9 .0000E+00 10 .0000E+00 11 .0000E+00 12 .0000E+00 13 .0000E+00 14  
.0000E+00 15 .0000E+00 16 .0000E+00  
17 .0000E+00 18 .0000E+00 19 .0000E+00 20 .0000E+00 21 .0000E+00 22  
.0000E+00 23 .0000E+00 24 .0000E+00

\*\*\* AERMOD - VERSION 22112 \*\*\* C:\Users\Michael Tirohn\Desktop\HRAs\14252 Subarea 29

AQIA\14252 Ops \*\*\* 03/24/23

\*\*\* AERMET - VERSION 16216 \*\*\*

\*\*\*

\*\*\*

12:11:49

PAGE 325

\*\*\* MODELOPTs: RegDFAULT CONC ELEV URBAN ADJ\_U\*

\* SOURCE EMISSION RATE SCALARS WHICH VARY DIURNALLY AND BY DAY OF WEEK  
(HRDOW) \*

SOURCE ID = L0000615 ; SOURCE TYPE = VOLUME :  
HOUR SCALAR HOUR SCALAR HOUR SCALAR HOUR SCALAR HOUR SCALAR HOUR  
SCALAR HOUR SCALAR HOUR SCALAR

DAY OF WEEK = WEEKDAY

1 .0000E+00 2 .0000E+00 3 .0000E+00 4 .0000E+00 5 .0000E+00 6  
.0000E+00 7 .0000E+00 8 .0000E+00

9 .1000E+01 10 .1000E+01 11 .1000E+01 12 .1000E+01 13 .1000E+01 14  
.1000E+01 15 .1000E+01 16 .1000E+01  
17 .0000E+00 18 .0000E+00 19 .0000E+00 20 .0000E+00 21 .0000E+00 22  
.0000E+00 23 .0000E+00 24 .0000E+00

DAY OF WEEK = SATURDAY

1 .0000E+00 2 .0000E+00 3 .0000E+00 4 .0000E+00 5 .0000E+00 6  
.0000E+00 7 .0000E+00 8 .0000E+00  
9 .0000E+00 10 .0000E+00 11 .0000E+00 12 .0000E+00 13 .0000E+00 14  
.0000E+00 15 .0000E+00 16 .0000E+00  
17 .0000E+00 18 .0000E+00 19 .0000E+00 20 .0000E+00 21 .0000E+00 22  
.0000E+00 23 .0000E+00 24 .0000E+00

DAY OF WEEK = SUNDAY

1 .0000E+00 2 .0000E+00 3 .0000E+00 4 .0000E+00 5 .0000E+00 6  
.0000E+00 7 .0000E+00 8 .0000E+00  
9 .0000E+00 10 .0000E+00 11 .0000E+00 12 .0000E+00 13 .0000E+00 14  
.0000E+00 15 .0000E+00 16 .0000E+00  
17 .0000E+00 18 .0000E+00 19 .0000E+00 20 .0000E+00 21 .0000E+00 22  
.0000E+00 23 .0000E+00 24 .0000E+00

\*\*\* AERMOD - VERSION 22112 \*\*\* \*\* C:\Users\Michael Tirohn\Desktop\HRAs\14252 Subarea 29  
AQIA\14252 Ops \*\*\* 03/24/23  
\*\*\* AERMET - VERSION 16216 \*\*\*  
\*\*\* \*\* 12:11:49

PAGE 326

\*\*\* MODELOPTs: RegDEFAULT CONC ELEV URBAN ADJ\_U\*

\* SOURCE EMISSION RATE SCALARS WHICH VARY DIURNALLY AND BY DAY OF WEEK  
(HRDOW) \*

SOURCE ID = L0000616 ; SOURCE TYPE = VOLUME :  
HOUR SCALAR HOUR SCALAR HOUR SCALAR HOUR SCALAR HOUR SCALAR HOUR  
SCALAR HOUR SCALAR HOUR SCALAR

-----

DAY OF WEEK = WEEKDAY

1 .0000E+00 2 .0000E+00 3 .0000E+00 4 .0000E+00 5 .0000E+00 6  
.0000E+00 7 .0000E+00 8 .0000E+00  
9 .1000E+01 10 .1000E+01 11 .1000E+01 12 .1000E+01 13 .1000E+01 14  
.1000E+01 15 .1000E+01 16 .1000E+01  
17 .0000E+00 18 .0000E+00 19 .0000E+00 20 .0000E+00 21 .0000E+00 22  
.0000E+00 23 .0000E+00 24 .0000E+00

DAY OF WEEK = SATURDAY

1 .0000E+00 2 .0000E+00 3 .0000E+00 4 .0000E+00 5 .0000E+00 6  
.0000E+00 7 .0000E+00 8 .0000E+00  
9 .0000E+00 10 .0000E+00 11 .0000E+00 12 .0000E+00 13 .0000E+00 14  
.0000E+00 15 .0000E+00 16 .0000E+00  
17 .0000E+00 18 .0000E+00 19 .0000E+00 20 .0000E+00 21 .0000E+00 22  
.0000E+00 23 .0000E+00 24 .0000E+00

DAY OF WEEK = SUNDAY

1 .0000E+00 2 .0000E+00 3 .0000E+00 4 .0000E+00 5 .0000E+00 6  
.0000E+00 7 .0000E+00 8 .0000E+00  
9 .0000E+00 10 .0000E+00 11 .0000E+00 12 .0000E+00 13 .0000E+00 14  
.0000E+00 15 .0000E+00 16 .0000E+00  
17 .0000E+00 18 .0000E+00 19 .0000E+00 20 .0000E+00 21 .0000E+00 22  
.0000E+00 23 .0000E+00 24 .0000E+00

\*\*\* AERMOD - VERSION 22112 \*\*\* \*\* C:\Users\Michael Tirohn\Desktop\HRAs\14252 Subarea 29  
AQIA\14252 Ops \*\*\* 03/24/23  
\*\*\* AERMET - VERSION 16216 \*\*\*  
\*\*\* \*\* 12:11:49

PAGE 327

\*\*\* MODELOPTs: RegDEFAULT CONC ELEV URBAN ADJ\_U\*

\* SOURCE EMISSION RATE SCALARS WHICH VARY DIURNALLY AND BY DAY OF WEEK  
(HRDOW) \*

SOURCE ID = L0000617 ; SOURCE TYPE = VOLUME :  
HOUR SCALAR HOUR SCALAR HOUR SCALAR HOUR SCALAR HOUR SCALAR HOUR  
SCALAR HOUR SCALAR HOUR SCALAR

DAY OF WEEK = WEEKDAY

1 .0000E+00 2 .0000E+00 3 .0000E+00 4 .0000E+00 5 .0000E+00 6  
.0000E+00 7 .0000E+00 8 .0000E+00  
9 .1000E+01 10 .1000E+01 11 .1000E+01 12 .1000E+01 13 .1000E+01 14  
.1000E+01 15 .1000E+01 16 .1000E+01  
17 .0000E+00 18 .0000E+00 19 .0000E+00 20 .0000E+00 21 .0000E+00 22  
.0000E+00 23 .0000E+00 24 .0000E+00

DAY OF WEEK = SATURDAY

1 .0000E+00 2 .0000E+00 3 .0000E+00 4 .0000E+00 5 .0000E+00 6  
.0000E+00 7 .0000E+00 8 .0000E+00  
9 .0000E+00 10 .0000E+00 11 .0000E+00 12 .0000E+00 13 .0000E+00 14  
.0000E+00 15 .0000E+00 16 .0000E+00  
17 .0000E+00 18 .0000E+00 19 .0000E+00 20 .0000E+00 21 .0000E+00 22  
.0000E+00 23 .0000E+00 24 .0000E+00

DAY OF WEEK = SUNDAY

1 .0000E+00 2 .0000E+00 3 .0000E+00 4 .0000E+00 5 .0000E+00 6  
.0000E+00 7 .0000E+00 8 .0000E+00  
9 .0000E+00 10 .0000E+00 11 .0000E+00 12 .0000E+00 13 .0000E+00 14  
.0000E+00 15 .0000E+00 16 .0000E+00  
17 .0000E+00 18 .0000E+00 19 .0000E+00 20 .0000E+00 21 .0000E+00 22  
.0000E+00 23 .0000E+00 24 .0000E+00

\*\*\* AERMOD - VERSION 22112 \*\*\* \*\* C:\Users\Michael Tirohn\Desktop\HRAs\14252 Subarea 29  
AQIA\14252 Ops \*\*\* 03/24/23  
\*\*\* AERMET - VERSION 16216 \*\*\*  
\*\*\* 12:11:49

PAGE 328

\*\*\* MODELOPTs: RegDFAULT CONC ELEV URBAN ADJ\_U\*

\* SOURCE EMISSION RATE SCALARS WHICH VARY DIURNALLY AND BY DAY OF WEEK  
(HRDOW) \*

SOURCE ID = L0000618 ; SOURCE TYPE = VOLUME :  
HOUR SCALAR HOUR SCALAR HOUR SCALAR HOUR SCALAR HOUR SCALAR HOUR  
SCALAR HOUR SCALAR HOUR SCALAR

DAY OF WEEK = WEEKDAY

1 .0000E+00 2 .0000E+00 3 .0000E+00 4 .0000E+00 5 .0000E+00 6  
.0000E+00 7 .0000E+00 8 .0000E+00  
9 .1000E+01 10 .1000E+01 11 .1000E+01 12 .1000E+01 13 .1000E+01 14  
.1000E+01 15 .1000E+01 16 .1000E+01  
17 .0000E+00 18 .0000E+00 19 .0000E+00 20 .0000E+00 21 .0000E+00 22  
.0000E+00 23 .0000E+00 24 .0000E+00

DAY OF WEEK = SATURDAY

1 .0000E+00 2 .0000E+00 3 .0000E+00 4 .0000E+00 5 .0000E+00 6  
.0000E+00 7 .0000E+00 8 .0000E+00  
9 .0000E+00 10 .0000E+00 11 .0000E+00 12 .0000E+00 13 .0000E+00 14  
.0000E+00 15 .0000E+00 16 .0000E+00  
17 .0000E+00 18 .0000E+00 19 .0000E+00 20 .0000E+00 21 .0000E+00 22  
.0000E+00 23 .0000E+00 24 .0000E+00

DAY OF WEEK = SUNDAY

1 .0000E+00 2 .0000E+00 3 .0000E+00 4 .0000E+00 5 .0000E+00 6  
.0000E+00 7 .0000E+00 8 .0000E+00  
9 .0000E+00 10 .0000E+00 11 .0000E+00 12 .0000E+00 13 .0000E+00 14  
.0000E+00 15 .0000E+00 16 .0000E+00  
17 .0000E+00 18 .0000E+00 19 .0000E+00 20 .0000E+00 21 .0000E+00 22  
.0000E+00 23 .0000E+00 24 .0000E+00

\*\*\* AERMOD - VERSION 22112 \*\*\* \*\* C:\Users\Michael Tirohn\Desktop\HRAs\14252 Subarea 29  
AQIA\14252 Ops \*\*\* 03/24/23  
\*\*\* AERMET - VERSION 16216 \*\*\*

\*\*\* MODELOPTs: RegDFAULT CONC ELEV URBAN ADJ\_U\*

\* SOURCE EMISSION RATE SCALARS WHICH VARY DIURNALLY AND BY DAY OF WEEK (HRDOW) \*

SOURCE ID = L0000619 ; SOURCE TYPE = VOLUME :
HOUR SCALAR HOUR SCALAR HOUR SCALAR HOUR SCALAR HOUR SCALAR HOUR
SCALAR HOUR SCALAR HOUR SCALAR

DAY OF WEEK = WEEKDAY

Table with 12 columns (1-12) and 6 rows of scalar values for Weekday. Values range from .0000E+00 to .1000E+01.

DAY OF WEEK = SATURDAY

Table with 12 columns (1-12) and 6 rows of scalar values for Saturday. All values are .0000E+00.

DAY OF WEEK = SUNDAY

Table with 12 columns (1-12) and 6 rows of scalar values for Sunday. All values are .0000E+00.

\*\*\* AERMOD - VERSION 22112 \*\*\* \*\* C:\Users\Michael Tirohn\Desktop\HRAs\14252 Subarea 29
AQIA\14252 Ops \*\*\* 03/24/23
\*\*\* AERMET - VERSION 16216 \*\*\*
\*\*\* 12:11:49

\*\*\* MODELOPTs: RegDFAULT CONC ELEV URBAN ADJ\_U\*

\* SOURCE EMISSION RATE SCALARS WHICH VARY DIURNALLY AND BY DAY OF WEEK (HRDOW) \*

SOURCE ID = L0000620 ; SOURCE TYPE = VOLUME :
HOUR SCALAR HOUR SCALAR HOUR SCALAR HOUR SCALAR HOUR SCALAR HOUR
SCALAR HOUR SCALAR HOUR SCALAR

DAY OF WEEK = WEEKDAY

Table with 12 columns (1-12) and 6 rows of scalar values for Weekday. Values range from .0000E+00 to .1000E+01.

DAY OF WEEK = SATURDAY

Table with 12 columns (1-12) and 6 rows of scalar values for Saturday. All values are .0000E+00.

DAY OF WEEK = SUNDAY

Table with 12 columns (1-12) and 1 row of scalar values for Sunday. All values are .0000E+00.

.0000E+00 7 .0000E+00 8 .0000E+00  
9 .0000E+00 10 .0000E+00 11 .0000E+00 12 .0000E+00 13 .0000E+00 14  
.0000E+00 15 .0000E+00 16 .0000E+00  
17 .0000E+00 18 .0000E+00 19 .0000E+00 20 .0000E+00 21 .0000E+00 22  
.0000E+00 23 .0000E+00 24 .0000E+00  
\*\*\* AERMOD - VERSION 22112 \*\*\* C:\Users\Michael Tirohn\Desktop\HRAs\14252 Subarea 29  
AQIA\14252 Ops \*\*\* 03/24/23  
\*\*\* AERMET - VERSION 16216 \*\*\*  
\*\*\* 12:11:49

PAGE 331

\*\*\* MODELOPTs: RegDFAULT CONC ELEV URBAN ADJ\_U\*

\* SOURCE EMISSION RATE SCALARS WHICH VARY DIURNALLY AND BY DAY OF WEEK  
(HRDOW) \*

SOURCE ID = L0000621 ; SOURCE TYPE = VOLUME :  
HOUR SCALAR HOUR SCALAR HOUR SCALAR HOUR SCALAR HOUR SCALAR HOUR  
SCALAR HOUR SCALAR HOUR SCALAR

DAY OF WEEK = WEEKDAY

1 .0000E+00 2 .0000E+00 3 .0000E+00 4 .0000E+00 5 .0000E+00 6  
.0000E+00 7 .0000E+00 8 .0000E+00  
9 .1000E+01 10 .1000E+01 11 .1000E+01 12 .1000E+01 13 .1000E+01 14  
.1000E+01 15 .1000E+01 16 .1000E+01  
17 .0000E+00 18 .0000E+00 19 .0000E+00 20 .0000E+00 21 .0000E+00 22  
.0000E+00 23 .0000E+00 24 .0000E+00

DAY OF WEEK = SATURDAY

1 .0000E+00 2 .0000E+00 3 .0000E+00 4 .0000E+00 5 .0000E+00 6  
.0000E+00 7 .0000E+00 8 .0000E+00  
9 .0000E+00 10 .0000E+00 11 .0000E+00 12 .0000E+00 13 .0000E+00 14  
.0000E+00 15 .0000E+00 16 .0000E+00  
17 .0000E+00 18 .0000E+00 19 .0000E+00 20 .0000E+00 21 .0000E+00 22  
.0000E+00 23 .0000E+00 24 .0000E+00

DAY OF WEEK = SUNDAY

1 .0000E+00 2 .0000E+00 3 .0000E+00 4 .0000E+00 5 .0000E+00 6  
.0000E+00 7 .0000E+00 8 .0000E+00  
9 .0000E+00 10 .0000E+00 11 .0000E+00 12 .0000E+00 13 .0000E+00 14  
.0000E+00 15 .0000E+00 16 .0000E+00  
17 .0000E+00 18 .0000E+00 19 .0000E+00 20 .0000E+00 21 .0000E+00 22  
.0000E+00 23 .0000E+00 24 .0000E+00

\*\*\* AERMOD - VERSION 22112 \*\*\* C:\Users\Michael Tirohn\Desktop\HRAs\14252 Subarea 29  
AQIA\14252 Ops \*\*\* 03/24/23  
\*\*\* AERMET - VERSION 16216 \*\*\*  
\*\*\* 12:11:49

PAGE 332

\*\*\* MODELOPTs: RegDFAULT CONC ELEV URBAN ADJ\_U\*

\* SOURCE EMISSION RATE SCALARS WHICH VARY DIURNALLY AND BY DAY OF WEEK  
(HRDOW) \*

SOURCE ID = L0000622 ; SOURCE TYPE = VOLUME :  
HOUR SCALAR HOUR SCALAR HOUR SCALAR HOUR SCALAR HOUR SCALAR HOUR  
SCALAR HOUR SCALAR HOUR SCALAR

DAY OF WEEK = WEEKDAY

1 .0000E+00 2 .0000E+00 3 .0000E+00 4 .0000E+00 5 .0000E+00 6  
.0000E+00 7 .0000E+00 8 .0000E+00  
9 .1000E+01 10 .1000E+01 11 .1000E+01 12 .1000E+01 13 .1000E+01 14  
.1000E+01 15 .1000E+01 16 .1000E+01  
17 .0000E+00 18 .0000E+00 19 .0000E+00 20 .0000E+00 21 .0000E+00 22  
.0000E+00 23 .0000E+00 24 .0000E+00

DAY OF WEEK = SATURDAY

1 .0000E+00 2 .0000E+00 3 .0000E+00 4 .0000E+00 5 .0000E+00 6  
.0000E+00 7 .0000E+00 8 .0000E+00  
9 .0000E+00 10 .0000E+00 11 .0000E+00 12 .0000E+00 13 .0000E+00 14  
.0000E+00 15 .0000E+00 16 .0000E+00  
17 .0000E+00 18 .0000E+00 19 .0000E+00 20 .0000E+00 21 .0000E+00 22  
.0000E+00 23 .0000E+00 24 .0000E+00

DAY OF WEEK = SUNDAY

1 .0000E+00 2 .0000E+00 3 .0000E+00 4 .0000E+00 5 .0000E+00 6  
.0000E+00 7 .0000E+00 8 .0000E+00  
9 .0000E+00 10 .0000E+00 11 .0000E+00 12 .0000E+00 13 .0000E+00 14  
.0000E+00 15 .0000E+00 16 .0000E+00  
17 .0000E+00 18 .0000E+00 19 .0000E+00 20 .0000E+00 21 .0000E+00 22  
.0000E+00 23 .0000E+00 24 .0000E+00

\*\*\* AERMOD - VERSION 22112 \*\*\* C:\Users\Michael Tirohn\Desktop\HRAs\14252 Subarea 29  
AQIA\14252 Ops \*\*\* 03/24/23  
\*\*\* AERMET - VERSION 16216 \*\*\*  
\*\*\* 12:11:49

PAGE 333

\*\*\* MODELOPTs: RegDFAULT CONC ELEV URBAN ADJ\_U\*

\* SOURCE EMISSION RATE SCALARS WHICH VARY DIURNALLY AND BY DAY OF WEEK  
(HRDOW) \*

SOURCE ID = L0000623 ; SOURCE TYPE = VOLUME :  
HOUR SCALAR HOUR SCALAR HOUR SCALAR HOUR SCALAR HOUR SCALAR HOUR  
SCALAR HOUR SCALAR HOUR SCALAR

DAY OF WEEK = WEEKDAY

1 .0000E+00 2 .0000E+00 3 .0000E+00 4 .0000E+00 5 .0000E+00 6  
.0000E+00 7 .0000E+00 8 .0000E+00  
9 .1000E+01 10 .1000E+01 11 .1000E+01 12 .1000E+01 13 .1000E+01 14  
.1000E+01 15 .1000E+01 16 .1000E+01  
17 .0000E+00 18 .0000E+00 19 .0000E+00 20 .0000E+00 21 .0000E+00 22  
.0000E+00 23 .0000E+00 24 .0000E+00

DAY OF WEEK = SATURDAY

1 .0000E+00 2 .0000E+00 3 .0000E+00 4 .0000E+00 5 .0000E+00 6  
.0000E+00 7 .0000E+00 8 .0000E+00  
9 .0000E+00 10 .0000E+00 11 .0000E+00 12 .0000E+00 13 .0000E+00 14  
.0000E+00 15 .0000E+00 16 .0000E+00  
17 .0000E+00 18 .0000E+00 19 .0000E+00 20 .0000E+00 21 .0000E+00 22  
.0000E+00 23 .0000E+00 24 .0000E+00

DAY OF WEEK = SUNDAY

1 .0000E+00 2 .0000E+00 3 .0000E+00 4 .0000E+00 5 .0000E+00 6  
.0000E+00 7 .0000E+00 8 .0000E+00  
9 .0000E+00 10 .0000E+00 11 .0000E+00 12 .0000E+00 13 .0000E+00 14  
.0000E+00 15 .0000E+00 16 .0000E+00  
17 .0000E+00 18 .0000E+00 19 .0000E+00 20 .0000E+00 21 .0000E+00 22  
.0000E+00 23 .0000E+00 24 .0000E+00

\*\*\* AERMOD - VERSION 22112 \*\*\* C:\Users\Michael Tirohn\Desktop\HRAs\14252 Subarea 29  
AQIA\14252 Ops \*\*\* 03/24/23  
\*\*\* AERMET - VERSION 16216 \*\*\*  
\*\*\* 12:11:49

PAGE 334

\*\*\* MODELOPTs: RegDFAULT CONC ELEV URBAN ADJ\_U\*

\* SOURCE EMISSION RATE SCALARS WHICH VARY DIURNALLY AND BY DAY OF WEEK  
(HRDOW) \*

SOURCE ID = L0000624 ; SOURCE TYPE = VOLUME :  
HOUR SCALAR HOUR SCALAR HOUR SCALAR HOUR SCALAR HOUR SCALAR HOUR  
SCALAR HOUR SCALAR HOUR SCALAR

DAY OF WEEK = WEEKDAY

1 .0000E+00 2 .0000E+00 3 .0000E+00 4 .0000E+00 5 .0000E+00 6
.0000E+00 7 .0000E+00 8 .0000E+00
9 .1000E+01 10 .1000E+01 11 .1000E+01 12 .1000E+01 13 .1000E+01 14
.1000E+01 15 .1000E+01 16 .1000E+01
17 .0000E+00 18 .0000E+00 19 .0000E+00 20 .0000E+00 21 .0000E+00 22
.0000E+00 23 .0000E+00 24 .0000E+00

DAY OF WEEK = SATURDAY

1 .0000E+00 2 .0000E+00 3 .0000E+00 4 .0000E+00 5 .0000E+00 6
.0000E+00 7 .0000E+00 8 .0000E+00
9 .0000E+00 10 .0000E+00 11 .0000E+00 12 .0000E+00 13 .0000E+00 14
.0000E+00 15 .0000E+00 16 .0000E+00
17 .0000E+00 18 .0000E+00 19 .0000E+00 20 .0000E+00 21 .0000E+00 22
.0000E+00 23 .0000E+00 24 .0000E+00

DAY OF WEEK = SUNDAY

1 .0000E+00 2 .0000E+00 3 .0000E+00 4 .0000E+00 5 .0000E+00 6
.0000E+00 7 .0000E+00 8 .0000E+00
9 .0000E+00 10 .0000E+00 11 .0000E+00 12 .0000E+00 13 .0000E+00 14
.0000E+00 15 .0000E+00 16 .0000E+00
17 .0000E+00 18 .0000E+00 19 .0000E+00 20 .0000E+00 21 .0000E+00 22
.0000E+00 23 .0000E+00 24 .0000E+00

\*\*\* AERMOD - VERSION 22112 \*\*\* C:\Users\Michael Tirohn\Desktop\HRAs\14252 Subarea 29
AQIA\14252 Ops \*\*\* 03/24/23
\*\*\* AERMET - VERSION 16216 \*\*\*
\*\*\* 12:11:49

PAGE 335

\*\*\* MODELOPTs: RegDEFAULT CONC ELEV URBAN ADJ\_U\*

\* SOURCE EMISSION RATE SCALARS WHICH VARY DIURNALLY AND BY DAY OF WEEK
(HRDOW) \*

SOURCE ID = L0000625 ; SOURCE TYPE = VOLUME :
HOUR SCALAR HOUR SCALAR HOUR SCALAR HOUR SCALAR HOUR SCALAR HOUR
SCALAR HOUR SCALAR HOUR SCALAR

DAY OF WEEK = WEEKDAY

1 .0000E+00 2 .0000E+00 3 .0000E+00 4 .0000E+00 5 .0000E+00 6
.0000E+00 7 .0000E+00 8 .0000E+00
9 .1000E+01 10 .1000E+01 11 .1000E+01 12 .1000E+01 13 .1000E+01 14
.1000E+01 15 .1000E+01 16 .1000E+01
17 .0000E+00 18 .0000E+00 19 .0000E+00 20 .0000E+00 21 .0000E+00 22
.0000E+00 23 .0000E+00 24 .0000E+00

DAY OF WEEK = SATURDAY

1 .0000E+00 2 .0000E+00 3 .0000E+00 4 .0000E+00 5 .0000E+00 6
.0000E+00 7 .0000E+00 8 .0000E+00
9 .0000E+00 10 .0000E+00 11 .0000E+00 12 .0000E+00 13 .0000E+00 14
.0000E+00 15 .0000E+00 16 .0000E+00
17 .0000E+00 18 .0000E+00 19 .0000E+00 20 .0000E+00 21 .0000E+00 22
.0000E+00 23 .0000E+00 24 .0000E+00

DAY OF WEEK = SUNDAY

1 .0000E+00 2 .0000E+00 3 .0000E+00 4 .0000E+00 5 .0000E+00 6
.0000E+00 7 .0000E+00 8 .0000E+00
9 .0000E+00 10 .0000E+00 11 .0000E+00 12 .0000E+00 13 .0000E+00 14
.0000E+00 15 .0000E+00 16 .0000E+00
17 .0000E+00 18 .0000E+00 19 .0000E+00 20 .0000E+00 21 .0000E+00 22
.0000E+00 23 .0000E+00 24 .0000E+00

\*\*\* AERMOD - VERSION 22112 \*\*\* C:\Users\Michael Tirohn\Desktop\HRAs\14252 Subarea 29
AQIA\14252 Ops \*\*\* 03/24/23
\*\*\* AERMET - VERSION 16216 \*\*\*
\*\*\* 12:11:49

PAGE 336

\*\*\* MODELOPTs: RegDEFAULT CONC ELEV URBAN ADJ\_U\*



\* SOURCE EMISSION RATE SCALARS WHICH VARY DIURNALLY AND BY DAY OF WEEK (HRDOW) \*

SOURCE ID = L0000626 ; SOURCE TYPE = VOLUME :  
 HOUR SCALAR HOUR SCALAR HOUR SCALAR HOUR SCALAR HOUR SCALAR HOUR  
 SCALAR HOUR SCALAR HOUR SCALAR

DAY OF WEEK = WEEKDAY

1 .0000E+00 2 .0000E+00 3 .0000E+00 4 .0000E+00 5 .0000E+00 6  
 .0000E+00 7 .0000E+00 8 .0000E+00  
 9 .1000E+01 10 .1000E+01 11 .1000E+01 12 .1000E+01 13 .1000E+01 14  
 .1000E+01 15 .1000E+01 16 .1000E+01  
 17 .0000E+00 18 .0000E+00 19 .0000E+00 20 .0000E+00 21 .0000E+00 22  
 .0000E+00 23 .0000E+00 24 .0000E+00

DAY OF WEEK = SATURDAY

1 .0000E+00 2 .0000E+00 3 .0000E+00 4 .0000E+00 5 .0000E+00 6  
 .0000E+00 7 .0000E+00 8 .0000E+00  
 9 .0000E+00 10 .0000E+00 11 .0000E+00 12 .0000E+00 13 .0000E+00 14  
 .0000E+00 15 .0000E+00 16 .0000E+00  
 17 .0000E+00 18 .0000E+00 19 .0000E+00 20 .0000E+00 21 .0000E+00 22  
 .0000E+00 23 .0000E+00 24 .0000E+00

DAY OF WEEK = SUNDAY

1 .0000E+00 2 .0000E+00 3 .0000E+00 4 .0000E+00 5 .0000E+00 6  
 .0000E+00 7 .0000E+00 8 .0000E+00  
 9 .0000E+00 10 .0000E+00 11 .0000E+00 12 .0000E+00 13 .0000E+00 14  
 .0000E+00 15 .0000E+00 16 .0000E+00  
 17 .0000E+00 18 .0000E+00 19 .0000E+00 20 .0000E+00 21 .0000E+00 22  
 .0000E+00 23 .0000E+00 24 .0000E+00

\*\*\* AERMOD - VERSION 22112 \*\*\* \*\*\* C:\Users\Michael Tirohn\Desktop\HRAs\14252 Subarea 29  
 AQIA\14252 Ops \*\*\* 03/24/23

\*\*\* AERMET - VERSION 16216 \*\*\*

\*\*\*

\*\*\*

12:11:49

PAGE 337

\*\*\* MODELOPTs: RegDFAULT CONC ELEV URBAN ADJ\_U\*

\* SOURCE EMISSION RATE SCALARS WHICH VARY DIURNALLY AND BY DAY OF WEEK (HRDOW) \*

SOURCE ID = L0000627 ; SOURCE TYPE = VOLUME :  
 HOUR SCALAR HOUR SCALAR HOUR SCALAR HOUR SCALAR HOUR SCALAR HOUR  
 SCALAR HOUR SCALAR HOUR SCALAR

DAY OF WEEK = WEEKDAY

1 .0000E+00 2 .0000E+00 3 .0000E+00 4 .0000E+00 5 .0000E+00 6  
 .0000E+00 7 .0000E+00 8 .0000E+00  
 9 .1000E+01 10 .1000E+01 11 .1000E+01 12 .1000E+01 13 .1000E+01 14  
 .1000E+01 15 .1000E+01 16 .1000E+01  
 17 .0000E+00 18 .0000E+00 19 .0000E+00 20 .0000E+00 21 .0000E+00 22  
 .0000E+00 23 .0000E+00 24 .0000E+00

DAY OF WEEK = SATURDAY

1 .0000E+00 2 .0000E+00 3 .0000E+00 4 .0000E+00 5 .0000E+00 6  
 .0000E+00 7 .0000E+00 8 .0000E+00  
 9 .0000E+00 10 .0000E+00 11 .0000E+00 12 .0000E+00 13 .0000E+00 14  
 .0000E+00 15 .0000E+00 16 .0000E+00  
 17 .0000E+00 18 .0000E+00 19 .0000E+00 20 .0000E+00 21 .0000E+00 22  
 .0000E+00 23 .0000E+00 24 .0000E+00

DAY OF WEEK = SUNDAY

1 .0000E+00 2 .0000E+00 3 .0000E+00 4 .0000E+00 5 .0000E+00 6  
 .0000E+00 7 .0000E+00 8 .0000E+00  
 9 .0000E+00 10 .0000E+00 11 .0000E+00 12 .0000E+00 13 .0000E+00 14  
 .0000E+00 15 .0000E+00 16 .0000E+00  
 17 .0000E+00 18 .0000E+00 19 .0000E+00 20 .0000E+00 21 .0000E+00 22  
 .0000E+00 23 .0000E+00 24 .0000E+00

PAGE 338

\*\*\* MODELOPTs: RegDEFAULT CONC ELEV URBAN ADJ\_U\*

\* SOURCE EMISSION RATE SCALARS WHICH VARY DIURNALLY AND BY DAY OF WEEK  
(HRDOW) \*

SOURCE ID = L0000628 ; SOURCE TYPE = VOLUME :  
HOUR SCALAR HOUR SCALAR HOUR SCALAR HOUR SCALAR HOUR SCALAR HOUR  
SCALAR HOUR SCALAR HOUR SCALAR

DAY OF WEEK = WEEKDAY

1 .0000E+00 2 .0000E+00 3 .0000E+00 4 .0000E+00 5 .0000E+00 6  
.0000E+00 7 .0000E+00 8 .0000E+00  
9 .1000E+01 10 .1000E+01 11 .1000E+01 12 .1000E+01 13 .1000E+01 14  
.1000E+01 15 .1000E+01 16 .1000E+01  
17 .0000E+00 18 .0000E+00 19 .0000E+00 20 .0000E+00 21 .0000E+00 22  
.0000E+00 23 .0000E+00 24 .0000E+00

DAY OF WEEK = SATURDAY

1 .0000E+00 2 .0000E+00 3 .0000E+00 4 .0000E+00 5 .0000E+00 6  
.0000E+00 7 .0000E+00 8 .0000E+00  
9 .0000E+00 10 .0000E+00 11 .0000E+00 12 .0000E+00 13 .0000E+00 14  
.0000E+00 15 .0000E+00 16 .0000E+00  
17 .0000E+00 18 .0000E+00 19 .0000E+00 20 .0000E+00 21 .0000E+00 22  
.0000E+00 23 .0000E+00 24 .0000E+00

DAY OF WEEK = SUNDAY

1 .0000E+00 2 .0000E+00 3 .0000E+00 4 .0000E+00 5 .0000E+00 6  
.0000E+00 7 .0000E+00 8 .0000E+00  
9 .0000E+00 10 .0000E+00 11 .0000E+00 12 .0000E+00 13 .0000E+00 14  
.0000E+00 15 .0000E+00 16 .0000E+00  
17 .0000E+00 18 .0000E+00 19 .0000E+00 20 .0000E+00 21 .0000E+00 22  
.0000E+00 23 .0000E+00 24 .0000E+00

PAGE 339

\*\*\* MODELOPTs: RegDEFAULT CONC ELEV URBAN ADJ\_U\*

\* SOURCE EMISSION RATE SCALARS WHICH VARY DIURNALLY AND BY DAY OF WEEK  
(HRDOW) \*

SOURCE ID = L0000629 ; SOURCE TYPE = VOLUME :  
HOUR SCALAR HOUR SCALAR HOUR SCALAR HOUR SCALAR HOUR SCALAR HOUR  
SCALAR HOUR SCALAR HOUR SCALAR

DAY OF WEEK = WEEKDAY

1 .0000E+00 2 .0000E+00 3 .0000E+00 4 .0000E+00 5 .0000E+00 6  
.0000E+00 7 .0000E+00 8 .0000E+00  
9 .1000E+01 10 .1000E+01 11 .1000E+01 12 .1000E+01 13 .1000E+01 14  
.1000E+01 15 .1000E+01 16 .1000E+01  
17 .0000E+00 18 .0000E+00 19 .0000E+00 20 .0000E+00 21 .0000E+00 22  
.0000E+00 23 .0000E+00 24 .0000E+00

DAY OF WEEK = SATURDAY

1 .0000E+00 2 .0000E+00 3 .0000E+00 4 .0000E+00 5 .0000E+00 6  
.0000E+00 7 .0000E+00 8 .0000E+00  
9 .0000E+00 10 .0000E+00 11 .0000E+00 12 .0000E+00 13 .0000E+00 14  
.0000E+00 15 .0000E+00 16 .0000E+00  
17 .0000E+00 18 .0000E+00 19 .0000E+00 20 .0000E+00 21 .0000E+00 22  
.0000E+00

.0000E+00 23 .0000E+00 24 .0000E+00

DAY OF WEEK = SUNDAY

1	.0000E+00	2	.0000E+00	3	.0000E+00	4	.0000E+00	5	.0000E+00	6
.0000E+00	7	.0000E+00	8	.0000E+00						
9	.0000E+00	10	.0000E+00	11	.0000E+00	12	.0000E+00	13	.0000E+00	14
.0000E+00	15	.0000E+00	16	.0000E+00						
17	.0000E+00	18	.0000E+00	19	.0000E+00	20	.0000E+00	21	.0000E+00	22
.0000E+00	23	.0000E+00	24	.0000E+00						

\*\*\* AERMOD - VERSION 22112 \*\*\* C:\Users\Michael Tirohn\Desktop\HRAs\14252 Subarea 29

AQIA\14252 Ops \*\*\* 03/24/23

\*\*\* AERMET - VERSION 16216 \*\*\*

\*\*\*

\*\*\*

12:11:49

PAGE 340

\*\*\* MODELOPTs: RegDFAULT CONC ELEV URBAN ADJ\_U\*

\* SOURCE EMISSION RATE SCALARS WHICH VARY DIURNALLY AND BY DAY OF WEEK (HRDOW) \*

SOURCE ID = L0000630 ; SOURCE TYPE = VOLUME :

SCALAR	SCALAR	SCALAR	SCALAR	SCALAR	SCALAR	SCALAR	SCALAR	SCALAR	SCALAR	SCALAR
--------	--------	--------	--------	--------	--------	--------	--------	--------	--------	--------

DAY OF WEEK = WEEKDAY

1	.0000E+00	2	.0000E+00	3	.0000E+00	4	.0000E+00	5	.0000E+00	6
.0000E+00	7	.0000E+00	8	.0000E+00						
9	.1000E+01	10	.1000E+01	11	.1000E+01	12	.1000E+01	13	.1000E+01	14
.1000E+01	15	.1000E+01	16	.1000E+01						
17	.0000E+00	18	.0000E+00	19	.0000E+00	20	.0000E+00	21	.0000E+00	22
.0000E+00	23	.0000E+00	24	.0000E+00						

DAY OF WEEK = SATURDAY

1	.0000E+00	2	.0000E+00	3	.0000E+00	4	.0000E+00	5	.0000E+00	6
.0000E+00	7	.0000E+00	8	.0000E+00						
9	.0000E+00	10	.0000E+00	11	.0000E+00	12	.0000E+00	13	.0000E+00	14
.0000E+00	15	.0000E+00	16	.0000E+00						
17	.0000E+00	18	.0000E+00	19	.0000E+00	20	.0000E+00	21	.0000E+00	22
.0000E+00	23	.0000E+00	24	.0000E+00						

DAY OF WEEK = SUNDAY

1	.0000E+00	2	.0000E+00	3	.0000E+00	4	.0000E+00	5	.0000E+00	6
.0000E+00	7	.0000E+00	8	.0000E+00						
9	.0000E+00	10	.0000E+00	11	.0000E+00	12	.0000E+00	13	.0000E+00	14
.0000E+00	15	.0000E+00	16	.0000E+00						
17	.0000E+00	18	.0000E+00	19	.0000E+00	20	.0000E+00	21	.0000E+00	22
.0000E+00	23	.0000E+00	24	.0000E+00						

\*\*\* AERMOD - VERSION 22112 \*\*\* C:\Users\Michael Tirohn\Desktop\HRAs\14252 Subarea 29

AQIA\14252 Ops \*\*\* 03/24/23

\*\*\* AERMET - VERSION 16216 \*\*\*

\*\*\*

\*\*\*

12:11:49

PAGE 341

\*\*\* MODELOPTs: RegDFAULT CONC ELEV URBAN ADJ\_U\*

\* SOURCE EMISSION RATE SCALARS WHICH VARY DIURNALLY AND BY DAY OF WEEK (HRDOW) \*

SOURCE ID = L0000631 ; SOURCE TYPE = VOLUME :

SCALAR	SCALAR	SCALAR	SCALAR	SCALAR	SCALAR	SCALAR	SCALAR	SCALAR	SCALAR	SCALAR
--------	--------	--------	--------	--------	--------	--------	--------	--------	--------	--------

DAY OF WEEK = WEEKDAY

1	.0000E+00	2	.0000E+00	3	.0000E+00	4	.0000E+00	5	.0000E+00	6
.0000E+00	7	.0000E+00	8	.0000E+00						
9	.1000E+01	10	.1000E+01	11	.1000E+01	12	.1000E+01	13	.1000E+01	14
.1000E+01	15	.1000E+01	16	.1000E+01						

17 .0000E+00 18 .0000E+00 19 .0000E+00 20 .0000E+00 21 .0000E+00 22  
.0000E+00 23 .0000E+00 24 .0000E+00

DAY OF WEEK = SATURDAY

1 .0000E+00 2 .0000E+00 3 .0000E+00 4 .0000E+00 5 .0000E+00 6  
.0000E+00 7 .0000E+00 8 .0000E+00  
9 .0000E+00 10 .0000E+00 11 .0000E+00 12 .0000E+00 13 .0000E+00 14  
.0000E+00 15 .0000E+00 16 .0000E+00  
17 .0000E+00 18 .0000E+00 19 .0000E+00 20 .0000E+00 21 .0000E+00 22  
.0000E+00 23 .0000E+00 24 .0000E+00

DAY OF WEEK = SUNDAY

1 .0000E+00 2 .0000E+00 3 .0000E+00 4 .0000E+00 5 .0000E+00 6  
.0000E+00 7 .0000E+00 8 .0000E+00  
9 .0000E+00 10 .0000E+00 11 .0000E+00 12 .0000E+00 13 .0000E+00 14  
.0000E+00 15 .0000E+00 16 .0000E+00  
17 .0000E+00 18 .0000E+00 19 .0000E+00 20 .0000E+00 21 .0000E+00 22  
.0000E+00 23 .0000E+00 24 .0000E+00

\*\*\* AERMOD - VERSION 22112 \*\*\* C:\Users\Michael Tirohn\Desktop\HRAs\14252 Subarea 29  
AQIA\14252 Ops \*\*\* 03/24/23

\*\*\* AERMET - VERSION 16216 \*\*\*  
\*\*\*

\*\*\* 12:11:49

PAGE 342

\*\*\* MODELOPTs: RegDFAULT CONC ELEV URBAN ADJ\_U\*

\* SOURCE EMISSION RATE SCALARS WHICH VARY DIURNALLY AND BY DAY OF WEEK  
(HRDOW) \*

SOURCE ID = L0000632 ; SOURCE TYPE = VOLUME :  
HOUR SCALAR HOUR SCALAR HOUR SCALAR HOUR SCALAR HOUR SCALAR HOUR  
SCALAR HOUR SCALAR HOUR SCALAR

-----  
-----

DAY OF WEEK = WEEKDAY

1 .0000E+00 2 .0000E+00 3 .0000E+00 4 .0000E+00 5 .0000E+00 6  
.0000E+00 7 .0000E+00 8 .0000E+00  
9 .1000E+01 10 .1000E+01 11 .1000E+01 12 .1000E+01 13 .1000E+01 14  
.1000E+01 15 .1000E+01 16 .1000E+01  
17 .0000E+00 18 .0000E+00 19 .0000E+00 20 .0000E+00 21 .0000E+00 22  
.0000E+00 23 .0000E+00 24 .0000E+00

DAY OF WEEK = SATURDAY

1 .0000E+00 2 .0000E+00 3 .0000E+00 4 .0000E+00 5 .0000E+00 6  
.0000E+00 7 .0000E+00 8 .0000E+00  
9 .0000E+00 10 .0000E+00 11 .0000E+00 12 .0000E+00 13 .0000E+00 14  
.0000E+00 15 .0000E+00 16 .0000E+00  
17 .0000E+00 18 .0000E+00 19 .0000E+00 20 .0000E+00 21 .0000E+00 22  
.0000E+00 23 .0000E+00 24 .0000E+00

DAY OF WEEK = SUNDAY

1 .0000E+00 2 .0000E+00 3 .0000E+00 4 .0000E+00 5 .0000E+00 6  
.0000E+00 7 .0000E+00 8 .0000E+00  
9 .0000E+00 10 .0000E+00 11 .0000E+00 12 .0000E+00 13 .0000E+00 14  
.0000E+00 15 .0000E+00 16 .0000E+00  
17 .0000E+00 18 .0000E+00 19 .0000E+00 20 .0000E+00 21 .0000E+00 22  
.0000E+00 23 .0000E+00 24 .0000E+00

\*\*\* AERMOD - VERSION 22112 \*\*\* C:\Users\Michael Tirohn\Desktop\HRAs\14252 Subarea 29  
AQIA\14252 Ops \*\*\* 03/24/23

\*\*\* AERMET - VERSION 16216 \*\*\*  
\*\*\*

\*\*\* 12:11:49

PAGE 343

\*\*\* MODELOPTs: RegDFAULT CONC ELEV URBAN ADJ\_U\*

\* SOURCE EMISSION RATE SCALARS WHICH VARY DIURNALLY AND BY DAY OF WEEK  
(HRDOW) \*

SOURCE ID = L0000633 ; SOURCE TYPE = VOLUME :  
HOUR SCALAR HOUR SCALAR HOUR SCALAR HOUR SCALAR HOUR SCALAR HOUR

SCALAR HOUR SCALAR HOUR SCALAR

DAY OF WEEK = WEEKDAY

1 .0000E+00 2 .0000E+00 3 .0000E+00 4 .0000E+00 5 .0000E+00 6
.0000E+00 7 .0000E+00 8 .0000E+00
9 .1000E+01 10 .1000E+01 11 .1000E+01 12 .1000E+01 13 .1000E+01 14
.1000E+01 15 .1000E+01 16 .1000E+01
17 .0000E+00 18 .0000E+00 19 .0000E+00 20 .0000E+00 21 .0000E+00 22
.0000E+00 23 .0000E+00 24 .0000E+00

DAY OF WEEK = SATURDAY

1 .0000E+00 2 .0000E+00 3 .0000E+00 4 .0000E+00 5 .0000E+00 6
.0000E+00 7 .0000E+00 8 .0000E+00
9 .0000E+00 10 .0000E+00 11 .0000E+00 12 .0000E+00 13 .0000E+00 14
.0000E+00 15 .0000E+00 16 .0000E+00
17 .0000E+00 18 .0000E+00 19 .0000E+00 20 .0000E+00 21 .0000E+00 22
.0000E+00 23 .0000E+00 24 .0000E+00

DAY OF WEEK = SUNDAY

1 .0000E+00 2 .0000E+00 3 .0000E+00 4 .0000E+00 5 .0000E+00 6
.0000E+00 7 .0000E+00 8 .0000E+00
9 .0000E+00 10 .0000E+00 11 .0000E+00 12 .0000E+00 13 .0000E+00 14
.0000E+00 15 .0000E+00 16 .0000E+00
17 .0000E+00 18 .0000E+00 19 .0000E+00 20 .0000E+00 21 .0000E+00 22
.0000E+00 23 .0000E+00 24 .0000E+00

\*\*\* AERMOD - VERSION 22112 \*\*\* \*\*\* C:\Users\Michael Tirohn\Desktop\HRAs\14252 Subarea 29
AQIA\14252 Ops \*\*\* 03/24/23
\*\*\* AERMET - VERSION 16216 \*\*\*
\*\*\* 12:11:49

PAGE 344

\*\*\* MODELOPTs: RegDEFAULT CONC ELEV URBAN ADJ\_U\*

\* SOURCE EMISSION RATE SCALARS WHICH VARY DIURNALLY AND BY DAY OF WEEK
(HRDOW) \*

SOURCE ID = L0000634 ; SOURCE TYPE = VOLUME :
HOUR SCALAR HOUR SCALAR HOUR SCALAR HOUR SCALAR HOUR SCALAR HOUR
SCALAR HOUR SCALAR HOUR SCALAR

DAY OF WEEK = WEEKDAY

1 .0000E+00 2 .0000E+00 3 .0000E+00 4 .0000E+00 5 .0000E+00 6
.0000E+00 7 .0000E+00 8 .0000E+00
9 .1000E+01 10 .1000E+01 11 .1000E+01 12 .1000E+01 13 .1000E+01 14
.1000E+01 15 .1000E+01 16 .1000E+01
17 .0000E+00 18 .0000E+00 19 .0000E+00 20 .0000E+00 21 .0000E+00 22
.0000E+00 23 .0000E+00 24 .0000E+00

DAY OF WEEK = SATURDAY

1 .0000E+00 2 .0000E+00 3 .0000E+00 4 .0000E+00 5 .0000E+00 6
.0000E+00 7 .0000E+00 8 .0000E+00
9 .0000E+00 10 .0000E+00 11 .0000E+00 12 .0000E+00 13 .0000E+00 14
.0000E+00 15 .0000E+00 16 .0000E+00
17 .0000E+00 18 .0000E+00 19 .0000E+00 20 .0000E+00 21 .0000E+00 22
.0000E+00 23 .0000E+00 24 .0000E+00

DAY OF WEEK = SUNDAY

1 .0000E+00 2 .0000E+00 3 .0000E+00 4 .0000E+00 5 .0000E+00 6
.0000E+00 7 .0000E+00 8 .0000E+00
9 .0000E+00 10 .0000E+00 11 .0000E+00 12 .0000E+00 13 .0000E+00 14
.0000E+00 15 .0000E+00 16 .0000E+00
17 .0000E+00 18 .0000E+00 19 .0000E+00 20 .0000E+00 21 .0000E+00 22
.0000E+00 23 .0000E+00 24 .0000E+00

\*\*\* AERMOD - VERSION 22112 \*\*\* \*\*\* C:\Users\Michael Tirohn\Desktop\HRAs\14252 Subarea 29
AQIA\14252 Ops \*\*\* 03/24/23
\*\*\* AERMET - VERSION 16216 \*\*\*
\*\*\* 12:11:49

\*\*\* MODELOPTs: RegDFAULT CONC ELEV URBAN ADJ\_U\*

\* SOURCE EMISSION RATE SCALARS WHICH VARY DIURNALLY AND BY DAY OF WEEK (HRDOW) \*

SOURCE ID = L0000635 ; SOURCE TYPE = VOLUME :
HOURLY SCALAR HOURLY SCALAR HOURLY SCALAR HOURLY SCALAR HOURLY SCALAR
SCALAR HOURLY SCALAR HOURLY SCALAR HOURLY SCALAR

DAY OF WEEK = WEEKDAY

Table with 12 columns (Day, Hour, Scalar) for Weekday. Values range from .0000E+00 to .1000E+01.

DAY OF WEEK = SATURDAY

Table with 12 columns (Day, Hour, Scalar) for Saturday. All scalar values are .0000E+00.

DAY OF WEEK = SUNDAY

Table with 12 columns (Day, Hour, Scalar) for Sunday. All scalar values are .0000E+00.

\*\*\* AERMOD - VERSION 22112 \*\*\* C:\Users\Michael Tirohn\Desktop\HRAs\14252 Subarea 29
AQIA\14252 Ops \*\*\* 03/24/23
\*\*\* AERMET - VERSION 16216 \*\*\*
\*\*\* 12:11:49

\*\*\* MODELOPTs: RegDFAULT CONC ELEV URBAN ADJ\_U\*

\* SOURCE EMISSION RATE SCALARS WHICH VARY DIURNALLY AND BY DAY OF WEEK (HRDOW) \*

SOURCE ID = L0000636 ; SOURCE TYPE = VOLUME :
HOURLY SCALAR HOURLY SCALAR HOURLY SCALAR HOURLY SCALAR HOURLY SCALAR
SCALAR HOURLY SCALAR HOURLY SCALAR HOURLY SCALAR

DAY OF WEEK = WEEKDAY

Table with 12 columns (Day, Hour, Scalar) for Weekday. Values range from .0000E+00 to .1000E+01.

DAY OF WEEK = SATURDAY

Table with 12 columns (Day, Hour, Scalar) for Saturday. All scalar values are .0000E+00.

DAY OF WEEK = SUNDAY

Table with 12 columns (Day, Hour, Scalar) for Sunday. All scalar values are .0000E+00.

.0000E+00 15 .0000E+00 16 .0000E+00  
17 .0000E+00 18 .0000E+00 19 .0000E+00 20 .0000E+00 21 .0000E+00 22  
.0000E+00 23 .0000E+00 24 .0000E+00  
\*\*\* AERMOD - VERSION 22112 \*\*\* \*\*\* C:\Users\Michael Tirohn\Desktop\HRAs\14252 Subarea 29  
AQIA\14252 Ops \*\*\* 03/24/23  
\*\*\* AERMET - VERSION 16216 \*\*\*  
\*\*\* 12:11:49

PAGE 347

\*\*\* MODELOPTs: RegDFAULT CONC ELEV URBAN ADJ\_U\*

\* SOURCE EMISSION RATE SCALARS WHICH VARY DIURNALLY AND BY DAY OF WEEK  
(HRDOW) \*

SOURCE ID = L0000637 ; SOURCE TYPE = VOLUME :

SCALAR	HOURL	SCALAR	HOURL	SCALAR	HOURL	SCALAR	HOURL	SCALAR	HOURL
--------	-------	--------	-------	--------	-------	--------	-------	--------	-------

DAY OF WEEK = WEEKDAY

1	.0000E+00	2	.0000E+00	3	.0000E+00	4	.0000E+00	5	.0000E+00	6
.0000E+00	7	.0000E+00	8	.0000E+00						
9	.1000E+01	10	.1000E+01	11	.1000E+01	12	.1000E+01	13	.1000E+01	14
.1000E+01	15	.1000E+01	16	.1000E+01						
17	.0000E+00	18	.0000E+00	19	.0000E+00	20	.0000E+00	21	.0000E+00	22
.0000E+00	23	.0000E+00	24	.0000E+00						

DAY OF WEEK = SATURDAY

1	.0000E+00	2	.0000E+00	3	.0000E+00	4	.0000E+00	5	.0000E+00	6
.0000E+00	7	.0000E+00	8	.0000E+00						
9	.0000E+00	10	.0000E+00	11	.0000E+00	12	.0000E+00	13	.0000E+00	14
.0000E+00	15	.0000E+00	16	.0000E+00						
17	.0000E+00	18	.0000E+00	19	.0000E+00	20	.0000E+00	21	.0000E+00	22
.0000E+00	23	.0000E+00	24	.0000E+00						

DAY OF WEEK = SUNDAY

1	.0000E+00	2	.0000E+00	3	.0000E+00	4	.0000E+00	5	.0000E+00	6
.0000E+00	7	.0000E+00	8	.0000E+00						
9	.0000E+00	10	.0000E+00	11	.0000E+00	12	.0000E+00	13	.0000E+00	14
.0000E+00	15	.0000E+00	16	.0000E+00						
17	.0000E+00	18	.0000E+00	19	.0000E+00	20	.0000E+00	21	.0000E+00	22
.0000E+00	23	.0000E+00	24	.0000E+00						

\*\*\* AERMOD - VERSION 22112 \*\*\* \*\*\* C:\Users\Michael Tirohn\Desktop\HRAs\14252 Subarea 29  
AQIA\14252 Ops \*\*\* 03/24/23  
\*\*\* AERMET - VERSION 16216 \*\*\*  
\*\*\* 12:11:49

PAGE 348

\*\*\* MODELOPTs: RegDFAULT CONC ELEV URBAN ADJ\_U\*

\* SOURCE EMISSION RATE SCALARS WHICH VARY DIURNALLY AND BY DAY OF WEEK  
(HRDOW) \*

SOURCE ID = L0000638 ; SOURCE TYPE = VOLUME :

SCALAR	HOURL	SCALAR	HOURL	SCALAR	HOURL	SCALAR	HOURL	SCALAR	HOURL
--------	-------	--------	-------	--------	-------	--------	-------	--------	-------

DAY OF WEEK = WEEKDAY

1	.0000E+00	2	.0000E+00	3	.0000E+00	4	.0000E+00	5	.0000E+00	6
.0000E+00	7	.0000E+00	8	.0000E+00						
9	.1000E+01	10	.1000E+01	11	.1000E+01	12	.1000E+01	13	.1000E+01	14
.1000E+01	15	.1000E+01	16	.1000E+01						
17	.0000E+00	18	.0000E+00	19	.0000E+00	20	.0000E+00	21	.0000E+00	22
.0000E+00	23	.0000E+00	24	.0000E+00						

DAY OF WEEK = SATURDAY

1	.0000E+00	2	.0000E+00	3	.0000E+00	4	.0000E+00	5	.0000E+00	6
.0000E+00	7	.0000E+00	8	.0000E+00						

9 .0000E+00 10 .0000E+00 11 .0000E+00 12 .0000E+00 13 .0000E+00 14  
.0000E+00 15 .0000E+00 16 .0000E+00  
17 .0000E+00 18 .0000E+00 19 .0000E+00 20 .0000E+00 21 .0000E+00 22  
.0000E+00 23 .0000E+00 24 .0000E+00

DAY OF WEEK = SUNDAY

1 .0000E+00 2 .0000E+00 3 .0000E+00 4 .0000E+00 5 .0000E+00 6  
.0000E+00 7 .0000E+00 8 .0000E+00  
9 .0000E+00 10 .0000E+00 11 .0000E+00 12 .0000E+00 13 .0000E+00 14  
.0000E+00 15 .0000E+00 16 .0000E+00  
17 .0000E+00 18 .0000E+00 19 .0000E+00 20 .0000E+00 21 .0000E+00 22  
.0000E+00 23 .0000E+00 24 .0000E+00

\*\*\* AERMOD - VERSION 22112 \*\*\* \*\* C:\Users\Michael Tirohn\Desktop\HRAs\14252 Subarea 29  
AQIA\14252 Ops \*\*\* 03/24/23  
\*\*\* AERMET - VERSION 16216 \*\*\*  
\*\*\* \*\* 12:11:49

PAGE 349

\*\*\* MODELOPTs: RegDFAULT CONC ELEV URBAN ADJ\_U\*

\* SOURCE EMISSION RATE SCALARS WHICH VARY DIURNALLY AND BY DAY OF WEEK  
(HRDOW) \*

SOURCE ID = L0000639 ; SOURCE TYPE = VOLUME :  
HOUR SCALAR HOUR SCALAR HOUR SCALAR HOUR SCALAR HOUR SCALAR HOUR  
SCALAR HOUR SCALAR HOUR SCALAR

DAY OF WEEK = WEEKDAY

1 .0000E+00 2 .0000E+00 3 .0000E+00 4 .0000E+00 5 .0000E+00 6  
.0000E+00 7 .0000E+00 8 .0000E+00  
9 .1000E+01 10 .1000E+01 11 .1000E+01 12 .1000E+01 13 .1000E+01 14  
.1000E+01 15 .1000E+01 16 .1000E+01  
17 .0000E+00 18 .0000E+00 19 .0000E+00 20 .0000E+00 21 .0000E+00 22  
.0000E+00 23 .0000E+00 24 .0000E+00

DAY OF WEEK = SATURDAY

1 .0000E+00 2 .0000E+00 3 .0000E+00 4 .0000E+00 5 .0000E+00 6  
.0000E+00 7 .0000E+00 8 .0000E+00  
9 .0000E+00 10 .0000E+00 11 .0000E+00 12 .0000E+00 13 .0000E+00 14  
.0000E+00 15 .0000E+00 16 .0000E+00  
17 .0000E+00 18 .0000E+00 19 .0000E+00 20 .0000E+00 21 .0000E+00 22  
.0000E+00 23 .0000E+00 24 .0000E+00

DAY OF WEEK = SUNDAY

1 .0000E+00 2 .0000E+00 3 .0000E+00 4 .0000E+00 5 .0000E+00 6  
.0000E+00 7 .0000E+00 8 .0000E+00  
9 .0000E+00 10 .0000E+00 11 .0000E+00 12 .0000E+00 13 .0000E+00 14  
.0000E+00 15 .0000E+00 16 .0000E+00  
17 .0000E+00 18 .0000E+00 19 .0000E+00 20 .0000E+00 21 .0000E+00 22  
.0000E+00 23 .0000E+00 24 .0000E+00

\*\*\* AERMOD - VERSION 22112 \*\*\* \*\* C:\Users\Michael Tirohn\Desktop\HRAs\14252 Subarea 29  
AQIA\14252 Ops \*\*\* 03/24/23  
\*\*\* AERMET - VERSION 16216 \*\*\*  
\*\*\* \*\* 12:11:49

PAGE 350

\*\*\* MODELOPTs: RegDFAULT CONC ELEV URBAN ADJ\_U\*

\* SOURCE EMISSION RATE SCALARS WHICH VARY DIURNALLY AND BY DAY OF WEEK  
(HRDOW) \*

SOURCE ID = L0000640 ; SOURCE TYPE = VOLUME :  
HOUR SCALAR HOUR SCALAR HOUR SCALAR HOUR SCALAR HOUR SCALAR HOUR  
SCALAR HOUR SCALAR HOUR SCALAR

DAY OF WEEK = WEEKDAY

1 .0000E+00 2 .0000E+00 3 .0000E+00 4 .0000E+00 5 .0000E+00 6



.0000E+00 7 .0000E+00 8 .0000E+00  
9 .1000E+01 10 .1000E+01 11 .1000E+01 12 .1000E+01 13 .1000E+01 14  
.1000E+01 15 .1000E+01 16 .1000E+01  
17 .0000E+00 18 .0000E+00 19 .0000E+00 20 .0000E+00 21 .0000E+00 22  
.0000E+00 23 .0000E+00 24 .0000E+00

DAY OF WEEK = SATURDAY

1 .0000E+00 2 .0000E+00 3 .0000E+00 4 .0000E+00 5 .0000E+00 6  
.0000E+00 7 .0000E+00 8 .0000E+00  
9 .0000E+00 10 .0000E+00 11 .0000E+00 12 .0000E+00 13 .0000E+00 14  
.0000E+00 15 .0000E+00 16 .0000E+00  
17 .0000E+00 18 .0000E+00 19 .0000E+00 20 .0000E+00 21 .0000E+00 22  
.0000E+00 23 .0000E+00 24 .0000E+00

DAY OF WEEK = SUNDAY

1 .0000E+00 2 .0000E+00 3 .0000E+00 4 .0000E+00 5 .0000E+00 6  
.0000E+00 7 .0000E+00 8 .0000E+00  
9 .0000E+00 10 .0000E+00 11 .0000E+00 12 .0000E+00 13 .0000E+00 14  
.0000E+00 15 .0000E+00 16 .0000E+00  
17 .0000E+00 18 .0000E+00 19 .0000E+00 20 .0000E+00 21 .0000E+00 22  
.0000E+00 23 .0000E+00 24 .0000E+00

\*\*\* AERMOD - VERSION 22112 \*\*\* C:\Users\Michael Tirohn\Desktop\HRAs\14252 Subarea 29  
AQIA\14252 Ops \*\*\* 03/24/23  
\*\*\* AERMET - VERSION 16216 \*\*\*  
\*\*\* 12:11:49

PAGE 351

\*\*\* MODELOPTs: RegDEFAULT CONC ELEV URBAN ADJ\_U\*

\* SOURCE EMISSION RATE SCALARS WHICH VARY DIURNALLY AND BY DAY OF WEEK  
(HRDOW) \*

SOURCE ID = L0000641 ; SOURCE TYPE = VOLUME :  
HOUR SCALAR HOUR SCALAR HOUR SCALAR HOUR SCALAR HOUR SCALAR HOUR  
SCALAR HOUR SCALAR HOUR SCALAR

-----

DAY OF WEEK = WEEKDAY

1 .0000E+00 2 .0000E+00 3 .0000E+00 4 .0000E+00 5 .0000E+00 6  
.0000E+00 7 .0000E+00 8 .0000E+00  
9 .1000E+01 10 .1000E+01 11 .1000E+01 12 .1000E+01 13 .1000E+01 14  
.1000E+01 15 .1000E+01 16 .1000E+01  
17 .0000E+00 18 .0000E+00 19 .0000E+00 20 .0000E+00 21 .0000E+00 22  
.0000E+00 23 .0000E+00 24 .0000E+00

DAY OF WEEK = SATURDAY

1 .0000E+00 2 .0000E+00 3 .0000E+00 4 .0000E+00 5 .0000E+00 6  
.0000E+00 7 .0000E+00 8 .0000E+00  
9 .0000E+00 10 .0000E+00 11 .0000E+00 12 .0000E+00 13 .0000E+00 14  
.0000E+00 15 .0000E+00 16 .0000E+00  
17 .0000E+00 18 .0000E+00 19 .0000E+00 20 .0000E+00 21 .0000E+00 22  
.0000E+00 23 .0000E+00 24 .0000E+00

DAY OF WEEK = SUNDAY

1 .0000E+00 2 .0000E+00 3 .0000E+00 4 .0000E+00 5 .0000E+00 6  
.0000E+00 7 .0000E+00 8 .0000E+00  
9 .0000E+00 10 .0000E+00 11 .0000E+00 12 .0000E+00 13 .0000E+00 14  
.0000E+00 15 .0000E+00 16 .0000E+00  
17 .0000E+00 18 .0000E+00 19 .0000E+00 20 .0000E+00 21 .0000E+00 22  
.0000E+00 23 .0000E+00 24 .0000E+00

\*\*\* AERMOD - VERSION 22112 \*\*\* C:\Users\Michael Tirohn\Desktop\HRAs\14252 Subarea 29  
AQIA\14252 Ops \*\*\* 03/24/23  
\*\*\* AERMET - VERSION 16216 \*\*\*  
\*\*\* 12:11:49

PAGE 352

\*\*\* MODELOPTs: RegDEFAULT CONC ELEV URBAN ADJ\_U\*

\* SOURCE EMISSION RATE SCALARS WHICH VARY DIURNALLY AND BY DAY OF WEEK  
(HRDOW) \*

SOURCE ID = L0000642 ; SOURCE TYPE = VOLUME :  
HOUR SCALAR HOUR SCALAR HOUR SCALAR HOUR SCALAR HOUR SCALAR HOUR  
SCALAR HOUR SCALAR HOUR SCALAR

DAY OF WEEK = WEEKDAY

1 .0000E+00 2 .0000E+00 3 .0000E+00 4 .0000E+00 5 .0000E+00 6  
.0000E+00 7 .0000E+00 8 .0000E+00  
9 .1000E+01 10 .1000E+01 11 .1000E+01 12 .1000E+01 13 .1000E+01 14  
.1000E+01 15 .1000E+01 16 .1000E+01  
17 .0000E+00 18 .0000E+00 19 .0000E+00 20 .0000E+00 21 .0000E+00 22  
.0000E+00 23 .0000E+00 24 .0000E+00

DAY OF WEEK = SATURDAY

1 .0000E+00 2 .0000E+00 3 .0000E+00 4 .0000E+00 5 .0000E+00 6  
.0000E+00 7 .0000E+00 8 .0000E+00  
9 .0000E+00 10 .0000E+00 11 .0000E+00 12 .0000E+00 13 .0000E+00 14  
.0000E+00 15 .0000E+00 16 .0000E+00  
17 .0000E+00 18 .0000E+00 19 .0000E+00 20 .0000E+00 21 .0000E+00 22  
.0000E+00 23 .0000E+00 24 .0000E+00

DAY OF WEEK = SUNDAY

1 .0000E+00 2 .0000E+00 3 .0000E+00 4 .0000E+00 5 .0000E+00 6  
.0000E+00 7 .0000E+00 8 .0000E+00  
9 .0000E+00 10 .0000E+00 11 .0000E+00 12 .0000E+00 13 .0000E+00 14  
.0000E+00 15 .0000E+00 16 .0000E+00  
17 .0000E+00 18 .0000E+00 19 .0000E+00 20 .0000E+00 21 .0000E+00 22  
.0000E+00 23 .0000E+00 24 .0000E+00

\*\*\* AERMOD - VERSION 22112 \*\*\* \*\* C:\Users\Michael Tirohn\Desktop\HRAs\14252 Subarea 29  
AQIA\14252 Ops \*\*\* 03/24/23  
\*\*\* AERMET - VERSION 16216 \*\*\*  
\*\*\* 12:11:49

PAGE 353

\*\*\* MODELOPTs: RegDFAULT CONC ELEV URBAN ADJ\_U\*

\* SOURCE EMISSION RATE SCALARS WHICH VARY DIURNALLY AND BY DAY OF WEEK  
(HRDOW) \*

SOURCE ID = L0000643 ; SOURCE TYPE = VOLUME :  
HOUR SCALAR HOUR SCALAR HOUR SCALAR HOUR SCALAR HOUR SCALAR HOUR  
SCALAR HOUR SCALAR HOUR SCALAR

DAY OF WEEK = WEEKDAY

1 .0000E+00 2 .0000E+00 3 .0000E+00 4 .0000E+00 5 .0000E+00 6  
.0000E+00 7 .0000E+00 8 .0000E+00  
9 .1000E+01 10 .1000E+01 11 .1000E+01 12 .1000E+01 13 .1000E+01 14  
.1000E+01 15 .1000E+01 16 .1000E+01  
17 .0000E+00 18 .0000E+00 19 .0000E+00 20 .0000E+00 21 .0000E+00 22  
.0000E+00 23 .0000E+00 24 .0000E+00

DAY OF WEEK = SATURDAY

1 .0000E+00 2 .0000E+00 3 .0000E+00 4 .0000E+00 5 .0000E+00 6  
.0000E+00 7 .0000E+00 8 .0000E+00  
9 .0000E+00 10 .0000E+00 11 .0000E+00 12 .0000E+00 13 .0000E+00 14  
.0000E+00 15 .0000E+00 16 .0000E+00  
17 .0000E+00 18 .0000E+00 19 .0000E+00 20 .0000E+00 21 .0000E+00 22  
.0000E+00 23 .0000E+00 24 .0000E+00

DAY OF WEEK = SUNDAY

1 .0000E+00 2 .0000E+00 3 .0000E+00 4 .0000E+00 5 .0000E+00 6  
.0000E+00 7 .0000E+00 8 .0000E+00  
9 .0000E+00 10 .0000E+00 11 .0000E+00 12 .0000E+00 13 .0000E+00 14  
.0000E+00 15 .0000E+00 16 .0000E+00  
17 .0000E+00 18 .0000E+00 19 .0000E+00 20 .0000E+00 21 .0000E+00 22  
.0000E+00 23 .0000E+00 24 .0000E+00

\*\*\* AERMOD - VERSION 22112 \*\*\* \*\* C:\Users\Michael Tirohn\Desktop\HRAs\14252 Subarea 29  
AQIA\14252 Ops \*\*\* 03/24/23

\*\*\* MODELOPTs: RegDEFAULT CONC ELEV URBAN ADJ\_U\*

\* SOURCE EMISSION RATE SCALARS WHICH VARY DIURNALLY AND BY DAY OF WEEK (HRDOW) \*

SOURCE ID = L0000644 ; SOURCE TYPE = VOLUME :  
HOUR SCALAR HOUR SCALAR HOUR SCALAR HOUR SCALAR HOUR SCALAR HOUR  
SCALAR HOUR SCALAR HOUR SCALAR

DAY OF WEEK = WEEKDAY

1 .0000E+00 2 .0000E+00 3 .0000E+00 4 .0000E+00 5 .0000E+00 6  
.0000E+00 7 .0000E+00 8 .0000E+00  
9 .1000E+01 10 .1000E+01 11 .1000E+01 12 .1000E+01 13 .1000E+01 14  
.1000E+01 15 .1000E+01 16 .1000E+01  
17 .0000E+00 18 .0000E+00 19 .0000E+00 20 .0000E+00 21 .0000E+00 22  
.0000E+00 23 .0000E+00 24 .0000E+00

DAY OF WEEK = SATURDAY

1 .0000E+00 2 .0000E+00 3 .0000E+00 4 .0000E+00 5 .0000E+00 6  
.0000E+00 7 .0000E+00 8 .0000E+00  
9 .0000E+00 10 .0000E+00 11 .0000E+00 12 .0000E+00 13 .0000E+00 14  
.0000E+00 15 .0000E+00 16 .0000E+00  
17 .0000E+00 18 .0000E+00 19 .0000E+00 20 .0000E+00 21 .0000E+00 22  
.0000E+00 23 .0000E+00 24 .0000E+00

DAY OF WEEK = SUNDAY

1 .0000E+00 2 .0000E+00 3 .0000E+00 4 .0000E+00 5 .0000E+00 6  
.0000E+00 7 .0000E+00 8 .0000E+00  
9 .0000E+00 10 .0000E+00 11 .0000E+00 12 .0000E+00 13 .0000E+00 14  
.0000E+00 15 .0000E+00 16 .0000E+00  
17 .0000E+00 18 .0000E+00 19 .0000E+00 20 .0000E+00 21 .0000E+00 22  
.0000E+00 23 .0000E+00 24 .0000E+00

\*\*\* AERMOD - VERSION 22112 \*\*\* C:\Users\Michael Tirohn\Desktop\HRAs\14252 Subarea 29  
AQIA\14252 Ops \*\*\* 03/24/23  
\*\*\* AERMET - VERSION 16216 \*\*\*  
\*\*\* 12:11:49

\*\*\* MODELOPTs: RegDEFAULT CONC ELEV URBAN ADJ\_U\*

\* SOURCE EMISSION RATE SCALARS WHICH VARY DIURNALLY AND BY DAY OF WEEK (HRDOW) \*

SOURCE ID = L0000645 ; SOURCE TYPE = VOLUME :  
HOUR SCALAR HOUR SCALAR HOUR SCALAR HOUR SCALAR HOUR SCALAR HOUR  
SCALAR HOUR SCALAR HOUR SCALAR

DAY OF WEEK = WEEKDAY

1 .0000E+00 2 .0000E+00 3 .0000E+00 4 .0000E+00 5 .0000E+00 6  
.0000E+00 7 .0000E+00 8 .0000E+00  
9 .1000E+01 10 .1000E+01 11 .1000E+01 12 .1000E+01 13 .1000E+01 14  
.1000E+01 15 .1000E+01 16 .1000E+01  
17 .0000E+00 18 .0000E+00 19 .0000E+00 20 .0000E+00 21 .0000E+00 22  
.0000E+00 23 .0000E+00 24 .0000E+00

DAY OF WEEK = SATURDAY

1 .0000E+00 2 .0000E+00 3 .0000E+00 4 .0000E+00 5 .0000E+00 6  
.0000E+00 7 .0000E+00 8 .0000E+00  
9 .0000E+00 10 .0000E+00 11 .0000E+00 12 .0000E+00 13 .0000E+00 14  
.0000E+00 15 .0000E+00 16 .0000E+00  
17 .0000E+00 18 .0000E+00 19 .0000E+00 20 .0000E+00 21 .0000E+00 22  
.0000E+00 23 .0000E+00 24 .0000E+00

DAY OF WEEK = SUNDAY

1 .0000E+00 2 .0000E+00 3 .0000E+00 4 .0000E+00 5 .0000E+00 6  
.0000E+00 7 .0000E+00 8 .0000E+00  
9 .0000E+00 10 .0000E+00 11 .0000E+00 12 .0000E+00 13 .0000E+00 14  
.0000E+00 15 .0000E+00 16 .0000E+00  
17 .0000E+00 18 .0000E+00 19 .0000E+00 20 .0000E+00 21 .0000E+00 22  
.0000E+00 23 .0000E+00 24 .0000E+00

\*\*\* AERMOD - VERSION 22112 \*\*\* \*\*\* C:\Users\Michael Tirohn\Desktop\HRAs\14252 Subarea 29  
AQIA\14252 Ops \*\*\* 03/24/23  
\*\*\* AERMET - VERSION 16216 \*\*\*  
\*\*\* 12:11:49

PAGE 356

\*\*\* MODELOPTs: RegDFAULT CONC ELEV URBAN ADJ\_U\*

\* SOURCE EMISSION RATE SCALARS WHICH VARY DIURNALLY AND BY DAY OF WEEK  
(HRDOW) \*

SOURCE ID = L0000646 ; SOURCE TYPE = VOLUME :  
HOUR SCALAR HOUR SCALAR HOUR SCALAR HOUR SCALAR HOUR SCALAR HOUR  
SCALAR HOUR SCALAR HOUR SCALAR

DAY OF WEEK = WEEKDAY

1 .0000E+00 2 .0000E+00 3 .0000E+00 4 .0000E+00 5 .0000E+00 6  
.0000E+00 7 .0000E+00 8 .0000E+00  
9 .1000E+01 10 .1000E+01 11 .1000E+01 12 .1000E+01 13 .1000E+01 14  
.1000E+01 15 .1000E+01 16 .1000E+01  
17 .0000E+00 18 .0000E+00 19 .0000E+00 20 .0000E+00 21 .0000E+00 22  
.0000E+00 23 .0000E+00 24 .0000E+00

DAY OF WEEK = SATURDAY

1 .0000E+00 2 .0000E+00 3 .0000E+00 4 .0000E+00 5 .0000E+00 6  
.0000E+00 7 .0000E+00 8 .0000E+00  
9 .0000E+00 10 .0000E+00 11 .0000E+00 12 .0000E+00 13 .0000E+00 14  
.0000E+00 15 .0000E+00 16 .0000E+00  
17 .0000E+00 18 .0000E+00 19 .0000E+00 20 .0000E+00 21 .0000E+00 22  
.0000E+00 23 .0000E+00 24 .0000E+00

DAY OF WEEK = SUNDAY

1 .0000E+00 2 .0000E+00 3 .0000E+00 4 .0000E+00 5 .0000E+00 6  
.0000E+00 7 .0000E+00 8 .0000E+00  
9 .0000E+00 10 .0000E+00 11 .0000E+00 12 .0000E+00 13 .0000E+00 14  
.0000E+00 15 .0000E+00 16 .0000E+00  
17 .0000E+00 18 .0000E+00 19 .0000E+00 20 .0000E+00 21 .0000E+00 22  
.0000E+00 23 .0000E+00 24 .0000E+00

\*\*\* AERMOD - VERSION 22112 \*\*\* \*\*\* C:\Users\Michael Tirohn\Desktop\HRAs\14252 Subarea 29  
AQIA\14252 Ops \*\*\* 03/24/23  
\*\*\* AERMET - VERSION 16216 \*\*\*  
\*\*\* 12:11:49

PAGE 357

\*\*\* MODELOPTs: RegDFAULT CONC ELEV URBAN ADJ\_U\*

\* SOURCE EMISSION RATE SCALARS WHICH VARY DIURNALLY AND BY DAY OF WEEK  
(HRDOW) \*

SOURCE ID = L0000647 ; SOURCE TYPE = VOLUME :  
HOUR SCALAR HOUR SCALAR HOUR SCALAR HOUR SCALAR HOUR SCALAR HOUR  
SCALAR HOUR SCALAR HOUR SCALAR

DAY OF WEEK = WEEKDAY

1 .0000E+00 2 .0000E+00 3 .0000E+00 4 .0000E+00 5 .0000E+00 6  
.0000E+00 7 .0000E+00 8 .0000E+00  
9 .1000E+01 10 .1000E+01 11 .1000E+01 12 .1000E+01 13 .1000E+01 14  
.1000E+01 15 .1000E+01 16 .1000E+01  
17 .0000E+00 18 .0000E+00 19 .0000E+00 20 .0000E+00 21 .0000E+00 22  
.0000E+00 23 .0000E+00 24 .0000E+00

DAY OF WEEK = SATURDAY

1 .0000E+00 2 .0000E+00 3 .0000E+00 4 .0000E+00 5 .0000E+00 6
.0000E+00 7 .0000E+00 8 .0000E+00
9 .0000E+00 10 .0000E+00 11 .0000E+00 12 .0000E+00 13 .0000E+00 14
.0000E+00 15 .0000E+00 16 .0000E+00
17 .0000E+00 18 .0000E+00 19 .0000E+00 20 .0000E+00 21 .0000E+00 22
.0000E+00 23 .0000E+00 24 .0000E+00

DAY OF WEEK = SUNDAY

1 .0000E+00 2 .0000E+00 3 .0000E+00 4 .0000E+00 5 .0000E+00 6
.0000E+00 7 .0000E+00 8 .0000E+00
9 .0000E+00 10 .0000E+00 11 .0000E+00 12 .0000E+00 13 .0000E+00 14
.0000E+00 15 .0000E+00 16 .0000E+00
17 .0000E+00 18 .0000E+00 19 .0000E+00 20 .0000E+00 21 .0000E+00 22
.0000E+00 23 .0000E+00 24 .0000E+00

\*\*\* AERMOD - VERSION 22112 \*\*\* C:\Users\Michael Tirohn\Desktop\HRAs\14252 Subarea 29
AQIA\14252 Ops \*\*\* 03/24/23
\*\*\* AERMET - VERSION 16216 \*\*\*
\*\*\* 12:11:49

PAGE 358

\*\*\* MODELOPTs: RegDFAULT CONC ELEV URBAN ADJ\_U\*

\* SOURCE EMISSION RATE SCALARS WHICH VARY DIURNALLY AND BY DAY OF WEEK
(HRDOW) \*

SOURCE ID = L0000648 ; SOURCE TYPE = VOLUME :
HOUR SCALAR HOUR SCALAR HOUR SCALAR HOUR SCALAR HOUR SCALAR HOUR
SCALAR HOUR SCALAR HOUR SCALAR

DAY OF WEEK = WEEKDAY

1 .0000E+00 2 .0000E+00 3 .0000E+00 4 .0000E+00 5 .0000E+00 6
.0000E+00 7 .0000E+00 8 .0000E+00
9 .1000E+01 10 .1000E+01 11 .1000E+01 12 .1000E+01 13 .1000E+01 14
.1000E+01 15 .1000E+01 16 .1000E+01
17 .0000E+00 18 .0000E+00 19 .0000E+00 20 .0000E+00 21 .0000E+00 22
.0000E+00 23 .0000E+00 24 .0000E+00

DAY OF WEEK = SATURDAY

1 .0000E+00 2 .0000E+00 3 .0000E+00 4 .0000E+00 5 .0000E+00 6
.0000E+00 7 .0000E+00 8 .0000E+00
9 .0000E+00 10 .0000E+00 11 .0000E+00 12 .0000E+00 13 .0000E+00 14
.0000E+00 15 .0000E+00 16 .0000E+00
17 .0000E+00 18 .0000E+00 19 .0000E+00 20 .0000E+00 21 .0000E+00 22
.0000E+00 23 .0000E+00 24 .0000E+00

DAY OF WEEK = SUNDAY

1 .0000E+00 2 .0000E+00 3 .0000E+00 4 .0000E+00 5 .0000E+00 6
.0000E+00 7 .0000E+00 8 .0000E+00
9 .0000E+00 10 .0000E+00 11 .0000E+00 12 .0000E+00 13 .0000E+00 14
.0000E+00 15 .0000E+00 16 .0000E+00
17 .0000E+00 18 .0000E+00 19 .0000E+00 20 .0000E+00 21 .0000E+00 22
.0000E+00 23 .0000E+00 24 .0000E+00

\*\*\* AERMOD - VERSION 22112 \*\*\* C:\Users\Michael Tirohn\Desktop\HRAs\14252 Subarea 29
AQIA\14252 Ops \*\*\* 03/24/23
\*\*\* AERMET - VERSION 16216 \*\*\*
\*\*\* 12:11:49

PAGE 359

\*\*\* MODELOPTs: RegDFAULT CONC ELEV URBAN ADJ\_U\*

\* SOURCE EMISSION RATE SCALARS WHICH VARY DIURNALLY AND BY DAY OF WEEK
(HRDOW) \*

SOURCE ID = L0000649 ; SOURCE TYPE = VOLUME :
HOUR SCALAR HOUR SCALAR HOUR SCALAR HOUR SCALAR HOUR SCALAR HOUR
SCALAR HOUR SCALAR HOUR SCALAR

DAY OF WEEK = WEEKDAY

1 .0000E+00 2 .0000E+00 3 .0000E+00 4 .0000E+00 5 .0000E+00 6  
.0000E+00 7 .0000E+00 8 .0000E+00  
9 .1000E+01 10 .1000E+01 11 .1000E+01 12 .1000E+01 13 .1000E+01 14  
.1000E+01 15 .1000E+01 16 .1000E+01  
17 .0000E+00 18 .0000E+00 19 .0000E+00 20 .0000E+00 21 .0000E+00 22  
.0000E+00 23 .0000E+00 24 .0000E+00

DAY OF WEEK = SATURDAY

1 .0000E+00 2 .0000E+00 3 .0000E+00 4 .0000E+00 5 .0000E+00 6  
.0000E+00 7 .0000E+00 8 .0000E+00  
9 .0000E+00 10 .0000E+00 11 .0000E+00 12 .0000E+00 13 .0000E+00 14  
.0000E+00 15 .0000E+00 16 .0000E+00  
17 .0000E+00 18 .0000E+00 19 .0000E+00 20 .0000E+00 21 .0000E+00 22  
.0000E+00 23 .0000E+00 24 .0000E+00

DAY OF WEEK = SUNDAY

1 .0000E+00 2 .0000E+00 3 .0000E+00 4 .0000E+00 5 .0000E+00 6  
.0000E+00 7 .0000E+00 8 .0000E+00  
9 .0000E+00 10 .0000E+00 11 .0000E+00 12 .0000E+00 13 .0000E+00 14  
.0000E+00 15 .0000E+00 16 .0000E+00  
17 .0000E+00 18 .0000E+00 19 .0000E+00 20 .0000E+00 21 .0000E+00 22  
.0000E+00 23 .0000E+00 24 .0000E+00

\*\*\* AERMOD - VERSION 22112 \*\*\* \*\* C:\Users\Michael Tirohn\Desktop\HRAs\14252 Subarea 29  
AQIA\14252 Ops \*\*\* 03/24/23  
\*\*\* AERMET - VERSION 16216 \*\*\*  
\*\*\* 12:11:49

PAGE 360

\*\*\* MODELOPTs: RegDEFAULT CONC ELEV URBAN ADJ\_U\*

\* SOURCE EMISSION RATE SCALARS WHICH VARY DIURNALLY AND BY DAY OF WEEK  
(HRDOW) \*

SOURCE ID = L0000650 ; SOURCE TYPE = VOLUME :  
HOUR SCALAR HOUR SCALAR HOUR SCALAR HOUR SCALAR HOUR SCALAR HOUR  
SCALAR HOUR SCALAR HOUR SCALAR

DAY OF WEEK = WEEKDAY

1 .0000E+00 2 .0000E+00 3 .0000E+00 4 .0000E+00 5 .0000E+00 6  
.0000E+00 7 .0000E+00 8 .0000E+00  
9 .1000E+01 10 .1000E+01 11 .1000E+01 12 .1000E+01 13 .1000E+01 14  
.1000E+01 15 .1000E+01 16 .1000E+01  
17 .0000E+00 18 .0000E+00 19 .0000E+00 20 .0000E+00 21 .0000E+00 22  
.0000E+00 23 .0000E+00 24 .0000E+00

DAY OF WEEK = SATURDAY

1 .0000E+00 2 .0000E+00 3 .0000E+00 4 .0000E+00 5 .0000E+00 6  
.0000E+00 7 .0000E+00 8 .0000E+00  
9 .0000E+00 10 .0000E+00 11 .0000E+00 12 .0000E+00 13 .0000E+00 14  
.0000E+00 15 .0000E+00 16 .0000E+00  
17 .0000E+00 18 .0000E+00 19 .0000E+00 20 .0000E+00 21 .0000E+00 22  
.0000E+00 23 .0000E+00 24 .0000E+00

DAY OF WEEK = SUNDAY

1 .0000E+00 2 .0000E+00 3 .0000E+00 4 .0000E+00 5 .0000E+00 6  
.0000E+00 7 .0000E+00 8 .0000E+00  
9 .0000E+00 10 .0000E+00 11 .0000E+00 12 .0000E+00 13 .0000E+00 14  
.0000E+00 15 .0000E+00 16 .0000E+00  
17 .0000E+00 18 .0000E+00 19 .0000E+00 20 .0000E+00 21 .0000E+00 22  
.0000E+00 23 .0000E+00 24 .0000E+00

\*\*\* AERMOD - VERSION 22112 \*\*\* \*\* C:\Users\Michael Tirohn\Desktop\HRAs\14252 Subarea 29  
AQIA\14252 Ops \*\*\* 03/24/23  
\*\*\* AERMET - VERSION 16216 \*\*\*  
\*\*\* 12:11:49

PAGE 361

\*\*\* MODELOPTs: RegDEFAULT CONC ELEV URBAN ADJ\_U\*

\* SOURCE EMISSION RATE SCALARS WHICH VARY DIURNALLY AND BY DAY OF WEEK (HRDOW) \*

SOURCE ID = L0000651 ; SOURCE TYPE = VOLUME :  
 HOUR SCALAR HOUR SCALAR HOUR SCALAR HOUR SCALAR HOUR SCALAR HOUR  
 SCALAR HOUR SCALAR HOUR SCALAR

DAY OF WEEK = WEEKDAY

1 .0000E+00 2 .0000E+00 3 .0000E+00 4 .0000E+00 5 .0000E+00 6  
 .0000E+00 7 .0000E+00 8 .0000E+00  
 9 .1000E+01 10 .1000E+01 11 .1000E+01 12 .1000E+01 13 .1000E+01 14  
 .1000E+01 15 .1000E+01 16 .1000E+01  
 17 .0000E+00 18 .0000E+00 19 .0000E+00 20 .0000E+00 21 .0000E+00 22  
 .0000E+00 23 .0000E+00 24 .0000E+00

DAY OF WEEK = SATURDAY

1 .0000E+00 2 .0000E+00 3 .0000E+00 4 .0000E+00 5 .0000E+00 6  
 .0000E+00 7 .0000E+00 8 .0000E+00  
 9 .0000E+00 10 .0000E+00 11 .0000E+00 12 .0000E+00 13 .0000E+00 14  
 .0000E+00 15 .0000E+00 16 .0000E+00  
 17 .0000E+00 18 .0000E+00 19 .0000E+00 20 .0000E+00 21 .0000E+00 22  
 .0000E+00 23 .0000E+00 24 .0000E+00

DAY OF WEEK = SUNDAY

1 .0000E+00 2 .0000E+00 3 .0000E+00 4 .0000E+00 5 .0000E+00 6  
 .0000E+00 7 .0000E+00 8 .0000E+00  
 9 .0000E+00 10 .0000E+00 11 .0000E+00 12 .0000E+00 13 .0000E+00 14  
 .0000E+00 15 .0000E+00 16 .0000E+00  
 17 .0000E+00 18 .0000E+00 19 .0000E+00 20 .0000E+00 21 .0000E+00 22  
 .0000E+00 23 .0000E+00 24 .0000E+00

\*\*\* AERMOD - VERSION 22112 \*\*\* C:\Users\Michael Tirohn\Desktop\HRAs\14252 Subarea 29  
 AQIA\14252 Ops \*\*\* 03/24/23

\*\*\* AERMET - VERSION 16216 \*\*\*

\*\*\* 12:11:49

PAGE 362

\*\*\* MODELOPTs: RegDFAULT CONC ELEV URBAN ADJ\_U\*

\* SOURCE EMISSION RATE SCALARS WHICH VARY DIURNALLY AND BY DAY OF WEEK (HRDOW) \*

SOURCE ID = L0000652 ; SOURCE TYPE = VOLUME :  
 HOUR SCALAR HOUR SCALAR HOUR SCALAR HOUR SCALAR HOUR SCALAR HOUR  
 SCALAR HOUR SCALAR HOUR SCALAR

DAY OF WEEK = WEEKDAY

1 .0000E+00 2 .0000E+00 3 .0000E+00 4 .0000E+00 5 .0000E+00 6  
 .0000E+00 7 .0000E+00 8 .0000E+00  
 9 .1000E+01 10 .1000E+01 11 .1000E+01 12 .1000E+01 13 .1000E+01 14  
 .1000E+01 15 .1000E+01 16 .1000E+01  
 17 .0000E+00 18 .0000E+00 19 .0000E+00 20 .0000E+00 21 .0000E+00 22  
 .0000E+00 23 .0000E+00 24 .0000E+00

DAY OF WEEK = SATURDAY

1 .0000E+00 2 .0000E+00 3 .0000E+00 4 .0000E+00 5 .0000E+00 6  
 .0000E+00 7 .0000E+00 8 .0000E+00  
 9 .0000E+00 10 .0000E+00 11 .0000E+00 12 .0000E+00 13 .0000E+00 14  
 .0000E+00 15 .0000E+00 16 .0000E+00  
 17 .0000E+00 18 .0000E+00 19 .0000E+00 20 .0000E+00 21 .0000E+00 22  
 .0000E+00 23 .0000E+00 24 .0000E+00

DAY OF WEEK = SUNDAY

1 .0000E+00 2 .0000E+00 3 .0000E+00 4 .0000E+00 5 .0000E+00 6  
 .0000E+00 7 .0000E+00 8 .0000E+00  
 9 .0000E+00 10 .0000E+00 11 .0000E+00 12 .0000E+00 13 .0000E+00 14  
 .0000E+00 15 .0000E+00 16 .0000E+00  
 17 .0000E+00 18 .0000E+00 19 .0000E+00 20 .0000E+00 21 .0000E+00 22  
 .0000E+00

.0000E+00 23 .0000E+00 24 .0000E+00  
\*\*\* AERMOD - VERSION 22112 \*\*\* C:\Users\Michael Tirohn\Desktop\HRAs\14252 Subarea 29  
AQIA\14252 Ops \*\*\* 03/24/23  
\*\*\* AERMET - VERSION 16216 \*\*\*  
\*\*\* 12:11:49

PAGE 363

\*\*\* MODELOPTs: RegDFAULT CONC ELEV URBAN ADJ\_U\*

\* SOURCE EMISSION RATE SCALARS WHICH VARY DIURNALLY AND BY DAY OF WEEK  
(HRDOW) \*

SOURCE ID = L0000653 ; SOURCE TYPE = VOLUME :  
HOUR SCALAR HOUR SCALAR HOUR SCALAR HOUR SCALAR HOUR SCALAR HOUR  
SCALAR HOUR SCALAR HOUR SCALAR

DAY OF WEEK = WEEKDAY

1 .0000E+00 2 .0000E+00 3 .0000E+00 4 .0000E+00 5 .0000E+00 6  
.0000E+00 7 .0000E+00 8 .0000E+00  
9 .1000E+01 10 .1000E+01 11 .1000E+01 12 .1000E+01 13 .1000E+01 14  
.1000E+01 15 .1000E+01 16 .1000E+01  
17 .0000E+00 18 .0000E+00 19 .0000E+00 20 .0000E+00 21 .0000E+00 22  
.0000E+00 23 .0000E+00 24 .0000E+00

DAY OF WEEK = SATURDAY

1 .0000E+00 2 .0000E+00 3 .0000E+00 4 .0000E+00 5 .0000E+00 6  
.0000E+00 7 .0000E+00 8 .0000E+00  
9 .0000E+00 10 .0000E+00 11 .0000E+00 12 .0000E+00 13 .0000E+00 14  
.0000E+00 15 .0000E+00 16 .0000E+00  
17 .0000E+00 18 .0000E+00 19 .0000E+00 20 .0000E+00 21 .0000E+00 22  
.0000E+00 23 .0000E+00 24 .0000E+00

DAY OF WEEK = SUNDAY

1 .0000E+00 2 .0000E+00 3 .0000E+00 4 .0000E+00 5 .0000E+00 6  
.0000E+00 7 .0000E+00 8 .0000E+00  
9 .0000E+00 10 .0000E+00 11 .0000E+00 12 .0000E+00 13 .0000E+00 14  
.0000E+00 15 .0000E+00 16 .0000E+00  
17 .0000E+00 18 .0000E+00 19 .0000E+00 20 .0000E+00 21 .0000E+00 22  
.0000E+00 23 .0000E+00 24 .0000E+00

\*\*\* AERMOD - VERSION 22112 \*\*\* C:\Users\Michael Tirohn\Desktop\HRAs\14252 Subarea 29  
AQIA\14252 Ops \*\*\* 03/24/23  
\*\*\* AERMET - VERSION 16216 \*\*\*  
\*\*\* 12:11:49

PAGE 364

\*\*\* MODELOPTs: RegDFAULT CONC ELEV URBAN ADJ\_U\*

\* SOURCE EMISSION RATE SCALARS WHICH VARY DIURNALLY AND BY DAY OF WEEK  
(HRDOW) \*

SOURCE ID = L0000654 ; SOURCE TYPE = VOLUME :  
HOUR SCALAR HOUR SCALAR HOUR SCALAR HOUR SCALAR HOUR SCALAR HOUR  
SCALAR HOUR SCALAR HOUR SCALAR

DAY OF WEEK = WEEKDAY

1 .0000E+00 2 .0000E+00 3 .0000E+00 4 .0000E+00 5 .0000E+00 6  
.0000E+00 7 .0000E+00 8 .0000E+00  
9 .1000E+01 10 .1000E+01 11 .1000E+01 12 .1000E+01 13 .1000E+01 14  
.1000E+01 15 .1000E+01 16 .1000E+01  
17 .0000E+00 18 .0000E+00 19 .0000E+00 20 .0000E+00 21 .0000E+00 22  
.0000E+00 23 .0000E+00 24 .0000E+00

DAY OF WEEK = SATURDAY

1 .0000E+00 2 .0000E+00 3 .0000E+00 4 .0000E+00 5 .0000E+00 6  
.0000E+00 7 .0000E+00 8 .0000E+00  
9 .0000E+00 10 .0000E+00 11 .0000E+00 12 .0000E+00 13 .0000E+00 14  
.0000E+00 15 .0000E+00 16 .0000E+00



17 .0000E+00 18 .0000E+00 19 .0000E+00 20 .0000E+00 21 .0000E+00 22  
.0000E+00 23 .0000E+00 24 .0000E+00

DAY OF WEEK = SUNDAY

1 .0000E+00 2 .0000E+00 3 .0000E+00 4 .0000E+00 5 .0000E+00 6  
.0000E+00 7 .0000E+00 8 .0000E+00  
9 .0000E+00 10 .0000E+00 11 .0000E+00 12 .0000E+00 13 .0000E+00 14  
.0000E+00 15 .0000E+00 16 .0000E+00  
17 .0000E+00 18 .0000E+00 19 .0000E+00 20 .0000E+00 21 .0000E+00 22  
.0000E+00 23 .0000E+00 24 .0000E+00

\*\*\* AERMOD - VERSION 22112 \*\*\* \*\*\* C:\Users\Michael Tirohn\Desktop\HRAs\14252 Subarea 29  
AQIA\14252 Ops \*\*\* 03/24/23

\*\*\* AERMET - VERSION 16216 \*\*\*

\*\*\* \*\*\* 12:11:49

PAGE 365

\*\*\* MODELOPTs: RegDFAULT CONC ELEV URBAN ADJ\_U\*

\* SOURCE EMISSION RATE SCALARS WHICH VARY DIURNALLY AND BY DAY OF WEEK  
(HRDOW) \*

SOURCE ID = L0000655 ; SOURCE TYPE = VOLUME :  
HOUR SCALAR HOUR SCALAR HOUR SCALAR HOUR SCALAR HOUR SCALAR HOUR  
SCALAR HOUR SCALAR HOUR SCALAR

DAY OF WEEK = WEEKDAY

1 .0000E+00 2 .0000E+00 3 .0000E+00 4 .0000E+00 5 .0000E+00 6  
.0000E+00 7 .0000E+00 8 .0000E+00  
9 .1000E+01 10 .1000E+01 11 .1000E+01 12 .1000E+01 13 .1000E+01 14  
.1000E+01 15 .1000E+01 16 .1000E+01  
17 .0000E+00 18 .0000E+00 19 .0000E+00 20 .0000E+00 21 .0000E+00 22  
.0000E+00 23 .0000E+00 24 .0000E+00

DAY OF WEEK = SATURDAY

1 .0000E+00 2 .0000E+00 3 .0000E+00 4 .0000E+00 5 .0000E+00 6  
.0000E+00 7 .0000E+00 8 .0000E+00  
9 .0000E+00 10 .0000E+00 11 .0000E+00 12 .0000E+00 13 .0000E+00 14  
.0000E+00 15 .0000E+00 16 .0000E+00  
17 .0000E+00 18 .0000E+00 19 .0000E+00 20 .0000E+00 21 .0000E+00 22  
.0000E+00 23 .0000E+00 24 .0000E+00

DAY OF WEEK = SUNDAY

1 .0000E+00 2 .0000E+00 3 .0000E+00 4 .0000E+00 5 .0000E+00 6  
.0000E+00 7 .0000E+00 8 .0000E+00  
9 .0000E+00 10 .0000E+00 11 .0000E+00 12 .0000E+00 13 .0000E+00 14  
.0000E+00 15 .0000E+00 16 .0000E+00  
17 .0000E+00 18 .0000E+00 19 .0000E+00 20 .0000E+00 21 .0000E+00 22  
.0000E+00 23 .0000E+00 24 .0000E+00

\*\*\* AERMOD - VERSION 22112 \*\*\* \*\*\* C:\Users\Michael Tirohn\Desktop\HRAs\14252 Subarea 29  
AQIA\14252 Ops \*\*\* 03/24/23

\*\*\* AERMET - VERSION 16216 \*\*\*

\*\*\* \*\*\* 12:11:49

PAGE 366

\*\*\* MODELOPTs: RegDFAULT CONC ELEV URBAN ADJ\_U\*

\* SOURCE EMISSION RATE SCALARS WHICH VARY DIURNALLY AND BY DAY OF WEEK  
(HRDOW) \*

SOURCE ID = L0000656 ; SOURCE TYPE = VOLUME :  
HOUR SCALAR HOUR SCALAR HOUR SCALAR HOUR SCALAR HOUR SCALAR HOUR  
SCALAR HOUR SCALAR HOUR SCALAR

DAY OF WEEK = WEEKDAY

1 .0000E+00 2 .0000E+00 3 .0000E+00 4 .0000E+00 5 .0000E+00 6  
.0000E+00 7 .0000E+00 8 .0000E+00  
9 .1000E+01 10 .1000E+01 11 .1000E+01 12 .1000E+01 13 .1000E+01 14

.1000E+01 15 .1000E+01 16 .1000E+01  
17 .0000E+00 18 .0000E+00 19 .0000E+00 20 .0000E+00 21 .0000E+00 22  
.0000E+00 23 .0000E+00 24 .0000E+00

DAY OF WEEK = SATURDAY

1 .0000E+00 2 .0000E+00 3 .0000E+00 4 .0000E+00 5 .0000E+00 6  
.0000E+00 7 .0000E+00 8 .0000E+00  
9 .0000E+00 10 .0000E+00 11 .0000E+00 12 .0000E+00 13 .0000E+00 14  
.0000E+00 15 .0000E+00 16 .0000E+00  
17 .0000E+00 18 .0000E+00 19 .0000E+00 20 .0000E+00 21 .0000E+00 22  
.0000E+00 23 .0000E+00 24 .0000E+00

DAY OF WEEK = SUNDAY

1 .0000E+00 2 .0000E+00 3 .0000E+00 4 .0000E+00 5 .0000E+00 6  
.0000E+00 7 .0000E+00 8 .0000E+00  
9 .0000E+00 10 .0000E+00 11 .0000E+00 12 .0000E+00 13 .0000E+00 14  
.0000E+00 15 .0000E+00 16 .0000E+00  
17 .0000E+00 18 .0000E+00 19 .0000E+00 20 .0000E+00 21 .0000E+00 22  
.0000E+00 23 .0000E+00 24 .0000E+00

\*\*\* AERMOD - VERSION 22112 \*\*\* \*\* C:\Users\Michael Tirohn\Desktop\HRAs\14252 Subarea 29  
AQIA\14252 Ops \*\*\* 03/24/23

\*\*\* AERMET - VERSION 16216 \*\*\*

\*\*\*

\*\*\*

12:11:49

PAGE 367

\*\*\* MODELOPTs: RegDFAULT CONC ELEV URBAN ADJ\_U\*

\* SOURCE EMISSION RATE SCALARS WHICH VARY DIURNALLY AND BY DAY OF WEEK  
(HRDOW) \*

SOURCE ID = L0000657 ; SOURCE TYPE = VOLUME :  
HOUR SCALAR HOUR SCALAR HOUR SCALAR HOUR SCALAR HOUR SCALAR HOUR  
SCALAR HOUR SCALAR HOUR SCALAR

-----

DAY OF WEEK = WEEKDAY

1 .0000E+00 2 .0000E+00 3 .0000E+00 4 .0000E+00 5 .0000E+00 6  
.0000E+00 7 .0000E+00 8 .0000E+00  
9 .1000E+01 10 .1000E+01 11 .1000E+01 12 .1000E+01 13 .1000E+01 14  
.1000E+01 15 .1000E+01 16 .1000E+01  
17 .0000E+00 18 .0000E+00 19 .0000E+00 20 .0000E+00 21 .0000E+00 22  
.0000E+00 23 .0000E+00 24 .0000E+00

DAY OF WEEK = SATURDAY

1 .0000E+00 2 .0000E+00 3 .0000E+00 4 .0000E+00 5 .0000E+00 6  
.0000E+00 7 .0000E+00 8 .0000E+00  
9 .0000E+00 10 .0000E+00 11 .0000E+00 12 .0000E+00 13 .0000E+00 14  
.0000E+00 15 .0000E+00 16 .0000E+00  
17 .0000E+00 18 .0000E+00 19 .0000E+00 20 .0000E+00 21 .0000E+00 22  
.0000E+00 23 .0000E+00 24 .0000E+00

DAY OF WEEK = SUNDAY

1 .0000E+00 2 .0000E+00 3 .0000E+00 4 .0000E+00 5 .0000E+00 6  
.0000E+00 7 .0000E+00 8 .0000E+00  
9 .0000E+00 10 .0000E+00 11 .0000E+00 12 .0000E+00 13 .0000E+00 14  
.0000E+00 15 .0000E+00 16 .0000E+00  
17 .0000E+00 18 .0000E+00 19 .0000E+00 20 .0000E+00 21 .0000E+00 22  
.0000E+00 23 .0000E+00 24 .0000E+00

\*\*\* AERMOD - VERSION 22112 \*\*\* \*\* C:\Users\Michael Tirohn\Desktop\HRAs\14252 Subarea 29  
AQIA\14252 Ops \*\*\* 03/24/23

\*\*\* AERMET - VERSION 16216 \*\*\*

\*\*\*

\*\*\*

12:11:49

PAGE 368

\*\*\* MODELOPTs: RegDFAULT CONC ELEV URBAN ADJ\_U\*

\* SOURCE EMISSION RATE SCALARS WHICH VARY DIURNALLY AND BY DAY OF WEEK  
(HRDOW) \*

SOURCE ID = L0000657 ; SOURCE TYPE = VOLUME :

HR HOUR SCALAR HOUR SCALAR HOUR SCALAR HOUR SCALAR HOUR SCALAR HOUR  
SCALAR HOUR SCALAR HOUR SCALAR

DAY OF WEEK = WEEKDAY

1 .0000E+00 2 .0000E+00 3 .0000E+00 4 .0000E+00 5 .0000E+00 6  
.0000E+00 7 .0000E+00 8 .0000E+00  
9 .1000E+01 10 .1000E+01 11 .1000E+01 12 .1000E+01 13 .1000E+01 14  
.1000E+01 15 .1000E+01 16 .1000E+01  
17 .0000E+00 18 .0000E+00 19 .0000E+00 20 .0000E+00 21 .0000E+00 22  
.0000E+00 23 .0000E+00 24 .0000E+00

DAY OF WEEK = SATURDAY

1 .0000E+00 2 .0000E+00 3 .0000E+00 4 .0000E+00 5 .0000E+00 6  
.0000E+00 7 .0000E+00 8 .0000E+00  
9 .0000E+00 10 .0000E+00 11 .0000E+00 12 .0000E+00 13 .0000E+00 14  
.0000E+00 15 .0000E+00 16 .0000E+00  
17 .0000E+00 18 .0000E+00 19 .0000E+00 20 .0000E+00 21 .0000E+00 22  
.0000E+00 23 .0000E+00 24 .0000E+00

DAY OF WEEK = SUNDAY

1 .0000E+00 2 .0000E+00 3 .0000E+00 4 .0000E+00 5 .0000E+00 6  
.0000E+00 7 .0000E+00 8 .0000E+00  
9 .0000E+00 10 .0000E+00 11 .0000E+00 12 .0000E+00 13 .0000E+00 14  
.0000E+00 15 .0000E+00 16 .0000E+00  
17 .0000E+00 18 .0000E+00 19 .0000E+00 20 .0000E+00 21 .0000E+00 22  
.0000E+00 23 .0000E+00 24 .0000E+00

\*\*\* AERMOD - VERSION 22112 \*\*\* \*\*\* C:\Users\Michael Tirohn\Desktop\HRAs\14252 Subarea 29  
AQIA\14252 Ops \*\*\* 03/24/23  
\*\*\* AERMET - VERSION 16216 \*\*\*  
\*\*\* 12:11:49

PAGE 369

\*\*\* MODELOPTs: RegDFAULT CONC ELEV URBAN ADJ\_U\*

\* SOURCE EMISSION RATE SCALARS WHICH VARY DIURNALLY AND BY DAY OF WEEK  
(HRDOW) \*

SOURCE ID = L0000659 ; SOURCE TYPE = VOLUME :  
HR HOUR SCALAR HOUR SCALAR HOUR SCALAR HOUR SCALAR HOUR SCALAR HOUR  
SCALAR HOUR SCALAR HOUR SCALAR

DAY OF WEEK = WEEKDAY

1 .0000E+00 2 .0000E+00 3 .0000E+00 4 .0000E+00 5 .0000E+00 6  
.0000E+00 7 .0000E+00 8 .0000E+00  
9 .1000E+01 10 .1000E+01 11 .1000E+01 12 .1000E+01 13 .1000E+01 14  
.1000E+01 15 .1000E+01 16 .1000E+01  
17 .0000E+00 18 .0000E+00 19 .0000E+00 20 .0000E+00 21 .0000E+00 22  
.0000E+00 23 .0000E+00 24 .0000E+00

DAY OF WEEK = SATURDAY

1 .0000E+00 2 .0000E+00 3 .0000E+00 4 .0000E+00 5 .0000E+00 6  
.0000E+00 7 .0000E+00 8 .0000E+00  
9 .0000E+00 10 .0000E+00 11 .0000E+00 12 .0000E+00 13 .0000E+00 14  
.0000E+00 15 .0000E+00 16 .0000E+00  
17 .0000E+00 18 .0000E+00 19 .0000E+00 20 .0000E+00 21 .0000E+00 22  
.0000E+00 23 .0000E+00 24 .0000E+00

DAY OF WEEK = SUNDAY

1 .0000E+00 2 .0000E+00 3 .0000E+00 4 .0000E+00 5 .0000E+00 6  
.0000E+00 7 .0000E+00 8 .0000E+00  
9 .0000E+00 10 .0000E+00 11 .0000E+00 12 .0000E+00 13 .0000E+00 14  
.0000E+00 15 .0000E+00 16 .0000E+00  
17 .0000E+00 18 .0000E+00 19 .0000E+00 20 .0000E+00 21 .0000E+00 22  
.0000E+00 23 .0000E+00 24 .0000E+00

\*\*\* AERMOD - VERSION 22112 \*\*\* \*\*\* C:\Users\Michael Tirohn\Desktop\HRAs\14252 Subarea 29  
AQIA\14252 Ops \*\*\* 03/24/23  
\*\*\* AERMET - VERSION 16216 \*\*\*  
\*\*\* 12:11:49

\*\*\* MODELOPTs: RegDFAULT CONC ELEV URBAN ADJ\_U\*

\* SOURCE EMISSION RATE SCALARS WHICH VARY DIURNALLY AND BY DAY OF WEEK (HRDOW) \*

SOURCE ID = L0000660 ; SOURCE TYPE = VOLUME :
HOUR SCALAR HOUR SCALAR HOUR SCALAR HOUR SCALAR HOUR SCALAR HOUR
SCALAR HOUR SCALAR HOUR SCALAR

DAY OF WEEK = WEEKDAY

1 .0000E+00 2 .0000E+00 3 .0000E+00 4 .0000E+00 5 .0000E+00 6
.0000E+00 7 .0000E+00 8 .0000E+00
9 .1000E+01 10 .1000E+01 11 .1000E+01 12 .1000E+01 13 .1000E+01 14
.1000E+01 15 .1000E+01 16 .1000E+01
17 .0000E+00 18 .0000E+00 19 .0000E+00 20 .0000E+00 21 .0000E+00 22
.0000E+00 23 .0000E+00 24 .0000E+00

DAY OF WEEK = SATURDAY

1 .0000E+00 2 .0000E+00 3 .0000E+00 4 .0000E+00 5 .0000E+00 6
.0000E+00 7 .0000E+00 8 .0000E+00
9 .0000E+00 10 .0000E+00 11 .0000E+00 12 .0000E+00 13 .0000E+00 14
.0000E+00 15 .0000E+00 16 .0000E+00
17 .0000E+00 18 .0000E+00 19 .0000E+00 20 .0000E+00 21 .0000E+00 22
.0000E+00 23 .0000E+00 24 .0000E+00

DAY OF WEEK = SUNDAY

1 .0000E+00 2 .0000E+00 3 .0000E+00 4 .0000E+00 5 .0000E+00 6
.0000E+00 7 .0000E+00 8 .0000E+00
9 .0000E+00 10 .0000E+00 11 .0000E+00 12 .0000E+00 13 .0000E+00 14
.0000E+00 15 .0000E+00 16 .0000E+00
17 .0000E+00 18 .0000E+00 19 .0000E+00 20 .0000E+00 21 .0000E+00 22
.0000E+00 23 .0000E+00 24 .0000E+00

\*\*\* AERMOD - VERSION 22112 \*\*\* C:\Users\Michael Tirohn\Desktop\HRAs\14252 Subarea 29
AQIA\14252 Ops \*\*\* 03/24/23
\*\*\* AERMET - VERSION 16216 \*\*\*
\*\*\* 12:11:49

\*\*\* MODELOPTs: RegDFAULT CONC ELEV URBAN ADJ\_U\*

\* SOURCE EMISSION RATE SCALARS WHICH VARY DIURNALLY AND BY DAY OF WEEK (HRDOW) \*

SOURCE ID = L0000661 ; SOURCE TYPE = VOLUME :
HOUR SCALAR HOUR SCALAR HOUR SCALAR HOUR SCALAR HOUR SCALAR HOUR
SCALAR HOUR SCALAR HOUR SCALAR

DAY OF WEEK = WEEKDAY

1 .0000E+00 2 .0000E+00 3 .0000E+00 4 .0000E+00 5 .0000E+00 6
.0000E+00 7 .0000E+00 8 .0000E+00
9 .1000E+01 10 .1000E+01 11 .1000E+01 12 .1000E+01 13 .1000E+01 14
.1000E+01 15 .1000E+01 16 .1000E+01
17 .0000E+00 18 .0000E+00 19 .0000E+00 20 .0000E+00 21 .0000E+00 22
.0000E+00 23 .0000E+00 24 .0000E+00

DAY OF WEEK = SATURDAY

1 .0000E+00 2 .0000E+00 3 .0000E+00 4 .0000E+00 5 .0000E+00 6
.0000E+00 7 .0000E+00 8 .0000E+00
9 .0000E+00 10 .0000E+00 11 .0000E+00 12 .0000E+00 13 .0000E+00 14
.0000E+00 15 .0000E+00 16 .0000E+00
17 .0000E+00 18 .0000E+00 19 .0000E+00 20 .0000E+00 21 .0000E+00 22
.0000E+00 23 .0000E+00 24 .0000E+00

DAY OF WEEK = SUNDAY

1 .0000E+00 2 .0000E+00 3 .0000E+00 4 .0000E+00 5 .0000E+00 6
.0000E+00 7 .0000E+00 8 .0000E+00

9 .0000E+00 10 .0000E+00 11 .0000E+00 12 .0000E+00 13 .0000E+00 14  
.0000E+00 15 .0000E+00 16 .0000E+00  
17 .0000E+00 18 .0000E+00 19 .0000E+00 20 .0000E+00 21 .0000E+00 22  
.0000E+00 23 .0000E+00 24 .0000E+00

\*\*\* AERMOD - VERSION 22112 \*\*\* C:\Users\Michael Tirohn\Desktop\HRAs\14252 Subarea 29  
AQIA\14252 Ops \*\*\* 03/24/23  
\*\*\* AERMET - VERSION 16216 \*\*\*  
\*\*\* 12:11:49

PAGE 372

\*\*\* MODELOPTs: RegDFAULT CONC ELEV URBAN ADJ\_U\*

\* SOURCE EMISSION RATE SCALARS WHICH VARY DIURNALLY AND BY DAY OF WEEK  
(HRDOW) \*

SOURCE ID = L0000662 ; SOURCE TYPE = VOLUME :  
HOUR SCALAR HOUR SCALAR HOUR SCALAR HOUR SCALAR HOUR SCALAR HOUR  
SCALAR HOUR SCALAR HOUR SCALAR

DAY OF WEEK = WEEKDAY

1 .0000E+00 2 .0000E+00 3 .0000E+00 4 .0000E+00 5 .0000E+00 6  
.0000E+00 7 .0000E+00 8 .0000E+00  
9 .1000E+01 10 .1000E+01 11 .1000E+01 12 .1000E+01 13 .1000E+01 14  
.1000E+01 15 .1000E+01 16 .1000E+01  
17 .0000E+00 18 .0000E+00 19 .0000E+00 20 .0000E+00 21 .0000E+00 22  
.0000E+00 23 .0000E+00 24 .0000E+00

DAY OF WEEK = SATURDAY

1 .0000E+00 2 .0000E+00 3 .0000E+00 4 .0000E+00 5 .0000E+00 6  
.0000E+00 7 .0000E+00 8 .0000E+00  
9 .0000E+00 10 .0000E+00 11 .0000E+00 12 .0000E+00 13 .0000E+00 14  
.0000E+00 15 .0000E+00 16 .0000E+00  
17 .0000E+00 18 .0000E+00 19 .0000E+00 20 .0000E+00 21 .0000E+00 22  
.0000E+00 23 .0000E+00 24 .0000E+00

DAY OF WEEK = SUNDAY

1 .0000E+00 2 .0000E+00 3 .0000E+00 4 .0000E+00 5 .0000E+00 6  
.0000E+00 7 .0000E+00 8 .0000E+00  
9 .0000E+00 10 .0000E+00 11 .0000E+00 12 .0000E+00 13 .0000E+00 14  
.0000E+00 15 .0000E+00 16 .0000E+00  
17 .0000E+00 18 .0000E+00 19 .0000E+00 20 .0000E+00 21 .0000E+00 22  
.0000E+00 23 .0000E+00 24 .0000E+00

\*\*\* AERMOD - VERSION 22112 \*\*\* C:\Users\Michael Tirohn\Desktop\HRAs\14252 Subarea 29  
AQIA\14252 Ops \*\*\* 03/24/23  
\*\*\* AERMET - VERSION 16216 \*\*\*  
\*\*\* 12:11:49

PAGE 373

\*\*\* MODELOPTs: RegDFAULT CONC ELEV URBAN ADJ\_U\*

\* SOURCE EMISSION RATE SCALARS WHICH VARY DIURNALLY AND BY DAY OF WEEK  
(HRDOW) \*

SOURCE ID = L0000663 ; SOURCE TYPE = VOLUME :  
HOUR SCALAR HOUR SCALAR HOUR SCALAR HOUR SCALAR HOUR SCALAR HOUR  
SCALAR HOUR SCALAR HOUR SCALAR

DAY OF WEEK = WEEKDAY

1 .0000E+00 2 .0000E+00 3 .0000E+00 4 .0000E+00 5 .0000E+00 6  
.0000E+00 7 .0000E+00 8 .0000E+00  
9 .1000E+01 10 .1000E+01 11 .1000E+01 12 .1000E+01 13 .1000E+01 14  
.1000E+01 15 .1000E+01 16 .1000E+01  
17 .0000E+00 18 .0000E+00 19 .0000E+00 20 .0000E+00 21 .0000E+00 22  
.0000E+00 23 .0000E+00 24 .0000E+00

DAY OF WEEK = SATURDAY

1 .0000E+00 2 .0000E+00 3 .0000E+00 4 .0000E+00 5 .0000E+00 6

.0000E+00 7 .0000E+00 8 .0000E+00  
9 .0000E+00 10 .0000E+00 11 .0000E+00 12 .0000E+00 13 .0000E+00 14  
.0000E+00 15 .0000E+00 16 .0000E+00  
17 .0000E+00 18 .0000E+00 19 .0000E+00 20 .0000E+00 21 .0000E+00 22  
.0000E+00 23 .0000E+00 24 .0000E+00

DAY OF WEEK = SUNDAY

1 .0000E+00 2 .0000E+00 3 .0000E+00 4 .0000E+00 5 .0000E+00 6  
.0000E+00 7 .0000E+00 8 .0000E+00  
9 .0000E+00 10 .0000E+00 11 .0000E+00 12 .0000E+00 13 .0000E+00 14  
.0000E+00 15 .0000E+00 16 .0000E+00  
17 .0000E+00 18 .0000E+00 19 .0000E+00 20 .0000E+00 21 .0000E+00 22  
.0000E+00 23 .0000E+00 24 .0000E+00

\*\*\* AERMOD - VERSION 22112 \*\*\* C:\Users\Michael Tirohn\Desktop\HRAs\14252 Subarea 29

AQIA\14252 Ops \*\*\* 03/24/23

\*\*\* AERMET - VERSION 16216 \*\*\*

\*\*\*

\*\*\*

12:11:49

PAGE 374

\*\*\* MODELOPTs: RegDFAULT CONC ELEV URBAN ADJ\_U\*

\* SOURCE EMISSION RATE SCALARS WHICH VARY DIURNALLY AND BY DAY OF WEEK  
(HRDOW) \*

SOURCE ID = L0000664 ; SOURCE TYPE = VOLUME :  
HOUR SCALAR HOUR SCALAR HOUR SCALAR HOUR SCALAR HOUR SCALAR HOUR  
SCALAR HOUR SCALAR HOUR SCALAR

DAY OF WEEK = WEEKDAY

1 .0000E+00 2 .0000E+00 3 .0000E+00 4 .0000E+00 5 .0000E+00 6  
.0000E+00 7 .0000E+00 8 .0000E+00  
9 .1000E+01 10 .1000E+01 11 .1000E+01 12 .1000E+01 13 .1000E+01 14  
.1000E+01 15 .1000E+01 16 .1000E+01  
17 .0000E+00 18 .0000E+00 19 .0000E+00 20 .0000E+00 21 .0000E+00 22  
.0000E+00 23 .0000E+00 24 .0000E+00

DAY OF WEEK = SATURDAY

1 .0000E+00 2 .0000E+00 3 .0000E+00 4 .0000E+00 5 .0000E+00 6  
.0000E+00 7 .0000E+00 8 .0000E+00  
9 .0000E+00 10 .0000E+00 11 .0000E+00 12 .0000E+00 13 .0000E+00 14  
.0000E+00 15 .0000E+00 16 .0000E+00  
17 .0000E+00 18 .0000E+00 19 .0000E+00 20 .0000E+00 21 .0000E+00 22  
.0000E+00 23 .0000E+00 24 .0000E+00

DAY OF WEEK = SUNDAY

1 .0000E+00 2 .0000E+00 3 .0000E+00 4 .0000E+00 5 .0000E+00 6  
.0000E+00 7 .0000E+00 8 .0000E+00  
9 .0000E+00 10 .0000E+00 11 .0000E+00 12 .0000E+00 13 .0000E+00 14  
.0000E+00 15 .0000E+00 16 .0000E+00  
17 .0000E+00 18 .0000E+00 19 .0000E+00 20 .0000E+00 21 .0000E+00 22  
.0000E+00 23 .0000E+00 24 .0000E+00

\*\*\* AERMOD - VERSION 22112 \*\*\* C:\Users\Michael Tirohn\Desktop\HRAs\14252 Subarea 29

AQIA\14252 Ops \*\*\* 03/24/23

\*\*\* AERMET - VERSION 16216 \*\*\*

\*\*\*

\*\*\*

12:11:49

PAGE 375

\*\*\* MODELOPTs: RegDFAULT CONC ELEV URBAN ADJ\_U\*

\* SOURCE EMISSION RATE SCALARS WHICH VARY DIURNALLY AND BY DAY OF WEEK  
(HRDOW) \*

SOURCE ID = L0000665 ; SOURCE TYPE = VOLUME :  
HOUR SCALAR HOUR SCALAR HOUR SCALAR HOUR SCALAR HOUR SCALAR HOUR  
SCALAR HOUR SCALAR HOUR SCALAR

DAY OF WEEK = WEEKDAY

1 .0000E+00 2 .0000E+00 3 .0000E+00 4 .0000E+00 5 .0000E+00 6  
.0000E+00 7 .0000E+00 8 .0000E+00  
9 .1000E+01 10 .1000E+01 11 .1000E+01 12 .1000E+01 13 .1000E+01 14  
.1000E+01 15 .1000E+01 16 .1000E+01  
17 .0000E+00 18 .0000E+00 19 .0000E+00 20 .0000E+00 21 .0000E+00 22  
.0000E+00 23 .0000E+00 24 .0000E+00

DAY OF WEEK = SATURDAY

1 .0000E+00 2 .0000E+00 3 .0000E+00 4 .0000E+00 5 .0000E+00 6  
.0000E+00 7 .0000E+00 8 .0000E+00  
9 .0000E+00 10 .0000E+00 11 .0000E+00 12 .0000E+00 13 .0000E+00 14  
.0000E+00 15 .0000E+00 16 .0000E+00  
17 .0000E+00 18 .0000E+00 19 .0000E+00 20 .0000E+00 21 .0000E+00 22  
.0000E+00 23 .0000E+00 24 .0000E+00

DAY OF WEEK = SUNDAY

1 .0000E+00 2 .0000E+00 3 .0000E+00 4 .0000E+00 5 .0000E+00 6  
.0000E+00 7 .0000E+00 8 .0000E+00  
9 .0000E+00 10 .0000E+00 11 .0000E+00 12 .0000E+00 13 .0000E+00 14  
.0000E+00 15 .0000E+00 16 .0000E+00  
17 .0000E+00 18 .0000E+00 19 .0000E+00 20 .0000E+00 21 .0000E+00 22  
.0000E+00 23 .0000E+00 24 .0000E+00

\*\*\* AERMOD - VERSION 22112 \*\*\* \*\* C:\Users\Michael Tirohn\Desktop\HRAs\14252 Subarea 29  
AQIA\14252 Ops \*\*\* 03/24/23  
\*\*\* AERMET - VERSION 16216 \*\*\*  
\*\*\* \*\* 12:11:49

PAGE 376

\*\*\* MODELOPTs: RegDEFAULT CONC ELEV URBAN ADJ\_U\*

\* SOURCE EMISSION RATE SCALARS WHICH VARY DIURNALLY AND BY DAY OF WEEK  
(HRDOW) \*

SOURCE ID = L0000666 ; SOURCE TYPE = VOLUME :  
HOUR SCALAR HOUR SCALAR HOUR SCALAR HOUR SCALAR HOUR SCALAR HOUR  
SCALAR HOUR SCALAR HOUR SCALAR

DAY OF WEEK = WEEKDAY

1 .0000E+00 2 .0000E+00 3 .0000E+00 4 .0000E+00 5 .0000E+00 6  
.0000E+00 7 .0000E+00 8 .0000E+00  
9 .1000E+01 10 .1000E+01 11 .1000E+01 12 .1000E+01 13 .1000E+01 14  
.1000E+01 15 .1000E+01 16 .1000E+01  
17 .0000E+00 18 .0000E+00 19 .0000E+00 20 .0000E+00 21 .0000E+00 22  
.0000E+00 23 .0000E+00 24 .0000E+00

DAY OF WEEK = SATURDAY

1 .0000E+00 2 .0000E+00 3 .0000E+00 4 .0000E+00 5 .0000E+00 6  
.0000E+00 7 .0000E+00 8 .0000E+00  
9 .0000E+00 10 .0000E+00 11 .0000E+00 12 .0000E+00 13 .0000E+00 14  
.0000E+00 15 .0000E+00 16 .0000E+00  
17 .0000E+00 18 .0000E+00 19 .0000E+00 20 .0000E+00 21 .0000E+00 22  
.0000E+00 23 .0000E+00 24 .0000E+00

DAY OF WEEK = SUNDAY

1 .0000E+00 2 .0000E+00 3 .0000E+00 4 .0000E+00 5 .0000E+00 6  
.0000E+00 7 .0000E+00 8 .0000E+00  
9 .0000E+00 10 .0000E+00 11 .0000E+00 12 .0000E+00 13 .0000E+00 14  
.0000E+00 15 .0000E+00 16 .0000E+00  
17 .0000E+00 18 .0000E+00 19 .0000E+00 20 .0000E+00 21 .0000E+00 22  
.0000E+00 23 .0000E+00 24 .0000E+00

\*\*\* AERMOD - VERSION 22112 \*\*\* \*\* C:\Users\Michael Tirohn\Desktop\HRAs\14252 Subarea 29  
AQIA\14252 Ops \*\*\* 03/24/23  
\*\*\* AERMET - VERSION 16216 \*\*\*  
\*\*\* \*\* 12:11:49

PAGE 377

\*\*\* MODELOPTs: RegDEFAULT CONC ELEV URBAN ADJ\_U\*

\* SOURCE EMISSION RATE SCALARS WHICH VARY DIURNALLY AND BY DAY OF WEEK

(HRDOW) \*

SOURCE ID = L0000667 ; SOURCE TYPE = VOLUME :  
HOUR SCALAR HOUR SCALAR HOUR SCALAR HOUR SCALAR HOUR SCALAR HOUR  
SCALAR HOUR SCALAR HOUR SCALAR

DAY OF WEEK = WEEKDAY

1 .0000E+00 2 .0000E+00 3 .0000E+00 4 .0000E+00 5 .0000E+00 6  
.0000E+00 7 .0000E+00 8 .0000E+00  
9 .1000E+01 10 .1000E+01 11 .1000E+01 12 .1000E+01 13 .1000E+01 14  
.1000E+01 15 .1000E+01 16 .1000E+01  
17 .0000E+00 18 .0000E+00 19 .0000E+00 20 .0000E+00 21 .0000E+00 22  
.0000E+00 23 .0000E+00 24 .0000E+00

DAY OF WEEK = SATURDAY

1 .0000E+00 2 .0000E+00 3 .0000E+00 4 .0000E+00 5 .0000E+00 6  
.0000E+00 7 .0000E+00 8 .0000E+00  
9 .0000E+00 10 .0000E+00 11 .0000E+00 12 .0000E+00 13 .0000E+00 14  
.0000E+00 15 .0000E+00 16 .0000E+00  
17 .0000E+00 18 .0000E+00 19 .0000E+00 20 .0000E+00 21 .0000E+00 22  
.0000E+00 23 .0000E+00 24 .0000E+00

DAY OF WEEK = SUNDAY

1 .0000E+00 2 .0000E+00 3 .0000E+00 4 .0000E+00 5 .0000E+00 6  
.0000E+00 7 .0000E+00 8 .0000E+00  
9 .0000E+00 10 .0000E+00 11 .0000E+00 12 .0000E+00 13 .0000E+00 14  
.0000E+00 15 .0000E+00 16 .0000E+00  
17 .0000E+00 18 .0000E+00 19 .0000E+00 20 .0000E+00 21 .0000E+00 22  
.0000E+00 23 .0000E+00 24 .0000E+00

\*\*\* AERMOD - VERSION 22112 \*\*\* \*\* C:\Users\Michael Tirohn\Desktop\HRAs\14252 Subarea 29  
AQIA\14252 Ops \*\*\* 03/24/23  
\*\*\* AERMET - VERSION 16216 \*\*\*  
\*\*\* 12:11:49

PAGE 378

\*\*\* MODELOPTs: RegDFAULT CONC ELEV URBAN ADJ\_U\*

\* SOURCE EMISSION RATE SCALARS WHICH VARY DIURNALLY AND BY DAY OF WEEK  
(HRDOW) \*

SOURCE ID = L0000668 ; SOURCE TYPE = VOLUME :  
HOUR SCALAR HOUR SCALAR HOUR SCALAR HOUR SCALAR HOUR SCALAR HOUR  
SCALAR HOUR SCALAR HOUR SCALAR

DAY OF WEEK = WEEKDAY

1 .0000E+00 2 .0000E+00 3 .0000E+00 4 .0000E+00 5 .0000E+00 6  
.0000E+00 7 .0000E+00 8 .0000E+00  
9 .1000E+01 10 .1000E+01 11 .1000E+01 12 .1000E+01 13 .1000E+01 14  
.1000E+01 15 .1000E+01 16 .1000E+01  
17 .0000E+00 18 .0000E+00 19 .0000E+00 20 .0000E+00 21 .0000E+00 22  
.0000E+00 23 .0000E+00 24 .0000E+00

DAY OF WEEK = SATURDAY

1 .0000E+00 2 .0000E+00 3 .0000E+00 4 .0000E+00 5 .0000E+00 6  
.0000E+00 7 .0000E+00 8 .0000E+00  
9 .0000E+00 10 .0000E+00 11 .0000E+00 12 .0000E+00 13 .0000E+00 14  
.0000E+00 15 .0000E+00 16 .0000E+00  
17 .0000E+00 18 .0000E+00 19 .0000E+00 20 .0000E+00 21 .0000E+00 22  
.0000E+00 23 .0000E+00 24 .0000E+00

DAY OF WEEK = SUNDAY

1 .0000E+00 2 .0000E+00 3 .0000E+00 4 .0000E+00 5 .0000E+00 6  
.0000E+00 7 .0000E+00 8 .0000E+00  
9 .0000E+00 10 .0000E+00 11 .0000E+00 12 .0000E+00 13 .0000E+00 14  
.0000E+00 15 .0000E+00 16 .0000E+00  
17 .0000E+00 18 .0000E+00 19 .0000E+00 20 .0000E+00 21 .0000E+00 22  
.0000E+00 23 .0000E+00 24 .0000E+00

\*\*\* AERMOD - VERSION 22112 \*\*\* \*\* C:\Users\Michael Tirohn\Desktop\HRAs\14252 Subarea 29



\*\*\* MODELOPTs: RegDFAULT CONC ELEV URBAN ADJ\_U\*

\* SOURCE EMISSION RATE SCALARS WHICH VARY DIURNALLY AND BY DAY OF WEEK (HRDOW) \*

SOURCE ID = L0000669 ; SOURCE TYPE = VOLUME :

Hourly scalar values for source L0000669, including columns for HOUR, SCALAR, and DAY OF WEEK = WEEKDAY.

DAY OF WEEK = WEEKDAY

Hourly scalar values for Weekdays (Days 1-24).

DAY OF WEEK = SATURDAY

Hourly scalar values for Saturdays (Days 1-24).

DAY OF WEEK = SUNDAY

Hourly scalar values for Sundays (Days 1-24).

\*\*\* AERMOD - VERSION 22112 \*\*\* C:\Users\Michael Tirohn\Desktop\HRAs\14252 Subarea 29

\*\*\* MODELOPTs: RegDFAULT CONC ELEV URBAN ADJ\_U\*

\* SOURCE EMISSION RATE SCALARS WHICH VARY DIURNALLY AND BY DAY OF WEEK (HRDOW) \*

SOURCE ID = L0000670 ; SOURCE TYPE = VOLUME :

Hourly scalar values for source L0000670, including columns for HOUR, SCALAR, and DAY OF WEEK = WEEKDAY.

DAY OF WEEK = WEEKDAY

Hourly scalar values for Weekdays (Days 1-24).

DAY OF WEEK = SATURDAY

Hourly scalar values for Saturdays (Days 1-24).



.0000E+00 23 .0000E+00 24 .0000E+00

DAY OF WEEK = SATURDAY

1 .0000E+00 2 .0000E+00 3 .0000E+00 4 .0000E+00 5 .0000E+00 6
.0000E+00 7 .0000E+00 8 .0000E+00
9 .0000E+00 10 .0000E+00 11 .0000E+00 12 .0000E+00 13 .0000E+00 14
.0000E+00 15 .0000E+00 16 .0000E+00
17 .0000E+00 18 .0000E+00 19 .0000E+00 20 .0000E+00 21 .0000E+00 22
.0000E+00 23 .0000E+00 24 .0000E+00

DAY OF WEEK = SUNDAY

1 .0000E+00 2 .0000E+00 3 .0000E+00 4 .0000E+00 5 .0000E+00 6
.0000E+00 7 .0000E+00 8 .0000E+00
9 .0000E+00 10 .0000E+00 11 .0000E+00 12 .0000E+00 13 .0000E+00 14
.0000E+00 15 .0000E+00 16 .0000E+00
17 .0000E+00 18 .0000E+00 19 .0000E+00 20 .0000E+00 21 .0000E+00 22
.0000E+00 23 .0000E+00 24 .0000E+00

\*\*\* AERMOD - VERSION 22112 \*\*\* C:\Users\Michael Tirohn\Desktop\HRAs\14252 Subarea 29
AQIA\14252 Ops \*\*\* 03/24/23

\*\*\* AERMET - VERSION 16216 \*\*\*

\*\*\*

\*\*\*

12:11:49

PAGE 383

\*\*\* MODELOPTs: RegDFAULT CONC ELEV URBAN ADJ\_U\*

\* SOURCE EMISSION RATE SCALARS WHICH VARY DIURNALLY AND BY DAY OF WEEK
(HRDOW) \*

SOURCE ID = L0000673 ; SOURCE TYPE = VOLUME :

HR SCALAR HR SCALAR HR SCALAR HR SCALAR HR SCALAR
SCALAR HR SCALAR HR SCALAR

-----

DAY OF WEEK = WEEKDAY

1 .0000E+00 2 .0000E+00 3 .0000E+00 4 .0000E+00 5 .0000E+00 6
.0000E+00 7 .0000E+00 8 .0000E+00
9 .1000E+01 10 .1000E+01 11 .1000E+01 12 .1000E+01 13 .1000E+01 14
.1000E+01 15 .1000E+01 16 .1000E+01
17 .0000E+00 18 .0000E+00 19 .0000E+00 20 .0000E+00 21 .0000E+00 22
.0000E+00 23 .0000E+00 24 .0000E+00

DAY OF WEEK = SATURDAY

1 .0000E+00 2 .0000E+00 3 .0000E+00 4 .0000E+00 5 .0000E+00 6
.0000E+00 7 .0000E+00 8 .0000E+00
9 .0000E+00 10 .0000E+00 11 .0000E+00 12 .0000E+00 13 .0000E+00 14
.0000E+00 15 .0000E+00 16 .0000E+00
17 .0000E+00 18 .0000E+00 19 .0000E+00 20 .0000E+00 21 .0000E+00 22
.0000E+00 23 .0000E+00 24 .0000E+00

DAY OF WEEK = SUNDAY

1 .0000E+00 2 .0000E+00 3 .0000E+00 4 .0000E+00 5 .0000E+00 6
.0000E+00 7 .0000E+00 8 .0000E+00
9 .0000E+00 10 .0000E+00 11 .0000E+00 12 .0000E+00 13 .0000E+00 14
.0000E+00 15 .0000E+00 16 .0000E+00
17 .0000E+00 18 .0000E+00 19 .0000E+00 20 .0000E+00 21 .0000E+00 22
.0000E+00 23 .0000E+00 24 .0000E+00

\*\*\* AERMOD - VERSION 22112 \*\*\* C:\Users\Michael Tirohn\Desktop\HRAs\14252 Subarea 29
AQIA\14252 Ops \*\*\* 03/24/23

\*\*\* AERMET - VERSION 16216 \*\*\*

\*\*\*

\*\*\*

12:11:49

PAGE 384

\*\*\* MODELOPTs: RegDFAULT CONC ELEV URBAN ADJ\_U\*

\* SOURCE EMISSION RATE SCALARS WHICH VARY DIURNALLY AND BY DAY OF WEEK
(HRDOW) \*

SOURCE ID = L0000674 ; SOURCE TYPE = VOLUME :

HR SCALAR HR SCALAR HR SCALAR HR SCALAR HR SCALAR
SCALAR HR SCALAR HR SCALAR



\*\*\* MODELOPTs: RegDFAULT CONC ELEV URBAN ADJ\_U\*

\* SOURCE EMISSION RATE SCALARS WHICH VARY DIURNALLY AND BY DAY OF WEEK (HRDOW) \*

SOURCE ID = L0000676 ; SOURCE TYPE = VOLUME :

Hourly emission rate scalars for Weekday, Saturday, and Sunday.

DAY OF WEEK = WEEKDAY

Hourly emission rate scalars for Weekday (Days 1-7).

DAY OF WEEK = SATURDAY

Hourly emission rate scalars for Saturday (Days 8-14).

DAY OF WEEK = SUNDAY

Hourly emission rate scalars for Sunday (Days 15-21).

\*\*\* AERMOD - VERSION 22112 \*\*\* C:\Users\Michael Tirohn\Desktop\HRAs\14252 Subarea 29 AQIA\14252 Ops \*\*\* 03/24/23

\*\*\* AERMET - VERSION 16216 \*\*\*

\*\*\* 12:11:49

PAGE 387

\*\*\* MODELOPTs: RegDFAULT CONC ELEV URBAN ADJ\_U\*

\* SOURCE EMISSION RATE SCALARS WHICH VARY DIURNALLY AND BY DAY OF WEEK (HRDOW) \*

SOURCE ID = L0000677 ; SOURCE TYPE = VOLUME :

Hourly emission rate scalars for Weekday, Saturday, and Sunday.

DAY OF WEEK = WEEKDAY

Hourly emission rate scalars for Weekday (Days 1-7).

DAY OF WEEK = SATURDAY

Hourly emission rate scalars for Saturday (Days 8-14).

DAY OF WEEK = SUNDAY

Hourly emission rate scalars for Sunday (Days 15-21).

17 .0000E+00 18 .0000E+00 19 .0000E+00 20 .0000E+00 21 .0000E+00 22  
.0000E+00 23 .0000E+00 24 .0000E+00  
\*\*\* AERMOD - VERSION 22112 \*\*\* C:\Users\Michael Tirohn\Desktop\HRAs\14252 Subarea 29  
AQIA\14252 Ops \*\*\* 03/24/23  
\*\*\* AERMET - VERSION 16216 \*\*\*  
\*\*\* 12:11:49

PAGE 388

\*\*\* MODELOPTs: RegDEFAULT CONC ELEV URBAN ADJ\_U\*

\* SOURCE EMISSION RATE SCALARS WHICH VARY DIURNALLY AND BY DAY OF WEEK  
(HRDOW) \*

SOURCE ID = L0000678 ; SOURCE TYPE = VOLUME :  
HOUR SCALAR HOUR SCALAR HOUR SCALAR HOUR SCALAR HOUR SCALAR HOUR  
SCALAR HOUR SCALAR HOUR SCALAR

DAY OF WEEK = WEEKDAY

1 .0000E+00 2 .0000E+00 3 .0000E+00 4 .0000E+00 5 .0000E+00 6  
.0000E+00 7 .0000E+00 8 .0000E+00  
9 .1000E+01 10 .1000E+01 11 .1000E+01 12 .1000E+01 13 .1000E+01 14  
.1000E+01 15 .1000E+01 16 .1000E+01  
17 .0000E+00 18 .0000E+00 19 .0000E+00 20 .0000E+00 21 .0000E+00 22  
.0000E+00 23 .0000E+00 24 .0000E+00

DAY OF WEEK = SATURDAY

1 .0000E+00 2 .0000E+00 3 .0000E+00 4 .0000E+00 5 .0000E+00 6  
.0000E+00 7 .0000E+00 8 .0000E+00  
9 .0000E+00 10 .0000E+00 11 .0000E+00 12 .0000E+00 13 .0000E+00 14  
.0000E+00 15 .0000E+00 16 .0000E+00  
17 .0000E+00 18 .0000E+00 19 .0000E+00 20 .0000E+00 21 .0000E+00 22  
.0000E+00 23 .0000E+00 24 .0000E+00

DAY OF WEEK = SUNDAY

1 .0000E+00 2 .0000E+00 3 .0000E+00 4 .0000E+00 5 .0000E+00 6  
.0000E+00 7 .0000E+00 8 .0000E+00  
9 .0000E+00 10 .0000E+00 11 .0000E+00 12 .0000E+00 13 .0000E+00 14  
.0000E+00 15 .0000E+00 16 .0000E+00  
17 .0000E+00 18 .0000E+00 19 .0000E+00 20 .0000E+00 21 .0000E+00 22  
.0000E+00 23 .0000E+00 24 .0000E+00

\*\*\* AERMOD - VERSION 22112 \*\*\* C:\Users\Michael Tirohn\Desktop\HRAs\14252 Subarea 29  
AQIA\14252 Ops \*\*\* 03/24/23  
\*\*\* AERMET - VERSION 16216 \*\*\*  
\*\*\* 12:11:49

PAGE 389

\*\*\* MODELOPTs: RegDEFAULT CONC ELEV URBAN ADJ\_U\*

\* SOURCE EMISSION RATE SCALARS WHICH VARY DIURNALLY AND BY DAY OF WEEK  
(HRDOW) \*

SOURCE ID = L0000679 ; SOURCE TYPE = VOLUME :  
HOUR SCALAR HOUR SCALAR HOUR SCALAR HOUR SCALAR HOUR SCALAR HOUR  
SCALAR HOUR SCALAR HOUR SCALAR

DAY OF WEEK = WEEKDAY

1 .0000E+00 2 .0000E+00 3 .0000E+00 4 .0000E+00 5 .0000E+00 6  
.0000E+00 7 .0000E+00 8 .0000E+00  
9 .1000E+01 10 .1000E+01 11 .1000E+01 12 .1000E+01 13 .1000E+01 14  
.1000E+01 15 .1000E+01 16 .1000E+01  
17 .0000E+00 18 .0000E+00 19 .0000E+00 20 .0000E+00 21 .0000E+00 22  
.0000E+00 23 .0000E+00 24 .0000E+00

DAY OF WEEK = SATURDAY

1 .0000E+00 2 .0000E+00 3 .0000E+00 4 .0000E+00 5 .0000E+00 6  
.0000E+00 7 .0000E+00 8 .0000E+00  
9 .0000E+00 10 .0000E+00 11 .0000E+00 12 .0000E+00 13 .0000E+00 14

.0000E+00 15 .0000E+00 16 .0000E+00  
17 .0000E+00 18 .0000E+00 19 .0000E+00 20 .0000E+00 21 .0000E+00 22  
.0000E+00 23 .0000E+00 24 .0000E+00

DAY OF WEEK = SUNDAY

1 .0000E+00 2 .0000E+00 3 .0000E+00 4 .0000E+00 5 .0000E+00 6  
.0000E+00 7 .0000E+00 8 .0000E+00  
9 .0000E+00 10 .0000E+00 11 .0000E+00 12 .0000E+00 13 .0000E+00 14  
.0000E+00 15 .0000E+00 16 .0000E+00  
17 .0000E+00 18 .0000E+00 19 .0000E+00 20 .0000E+00 21 .0000E+00 22  
.0000E+00 23 .0000E+00 24 .0000E+00

\*\*\* AERMOD - VERSION 22112 \*\*\* C:\Users\Michael Tirohn\Desktop\HRAs\14252 Subarea 29  
AQIA\14252 Ops \*\*\* 03/24/23

\*\*\* AERMET - VERSION 16216 \*\*\*

\*\*\* 12:11:49

PAGE 390

\*\*\* MODELOPTs: RegDFAULT CONC ELEV URBAN ADJ\_U\*

\* SOURCE EMISSION RATE SCALARS WHICH VARY DIURNALLY AND BY DAY OF WEEK  
(HRDOW) \*

SOURCE ID = L0000680 ; SOURCE TYPE = VOLUME :  
HOUR SCALAR HOUR SCALAR HOUR SCALAR HOUR SCALAR HOUR SCALAR HOUR  
SCALAR HOUR SCALAR HOUR SCALAR

DAY OF WEEK = WEEKDAY

1 .0000E+00 2 .0000E+00 3 .0000E+00 4 .0000E+00 5 .0000E+00 6  
.0000E+00 7 .0000E+00 8 .0000E+00  
9 .1000E+01 10 .1000E+01 11 .1000E+01 12 .1000E+01 13 .1000E+01 14  
.1000E+01 15 .1000E+01 16 .1000E+01  
17 .0000E+00 18 .0000E+00 19 .0000E+00 20 .0000E+00 21 .0000E+00 22  
.0000E+00 23 .0000E+00 24 .0000E+00

DAY OF WEEK = SATURDAY

1 .0000E+00 2 .0000E+00 3 .0000E+00 4 .0000E+00 5 .0000E+00 6  
.0000E+00 7 .0000E+00 8 .0000E+00  
9 .0000E+00 10 .0000E+00 11 .0000E+00 12 .0000E+00 13 .0000E+00 14  
.0000E+00 15 .0000E+00 16 .0000E+00  
17 .0000E+00 18 .0000E+00 19 .0000E+00 20 .0000E+00 21 .0000E+00 22  
.0000E+00 23 .0000E+00 24 .0000E+00

DAY OF WEEK = SUNDAY

1 .0000E+00 2 .0000E+00 3 .0000E+00 4 .0000E+00 5 .0000E+00 6  
.0000E+00 7 .0000E+00 8 .0000E+00  
9 .0000E+00 10 .0000E+00 11 .0000E+00 12 .0000E+00 13 .0000E+00 14  
.0000E+00 15 .0000E+00 16 .0000E+00  
17 .0000E+00 18 .0000E+00 19 .0000E+00 20 .0000E+00 21 .0000E+00 22  
.0000E+00 23 .0000E+00 24 .0000E+00

\*\*\* AERMOD - VERSION 22112 \*\*\* C:\Users\Michael Tirohn\Desktop\HRAs\14252 Subarea 29  
AQIA\14252 Ops \*\*\* 03/24/23

\*\*\* AERMET - VERSION 16216 \*\*\*

\*\*\* 12:11:49

PAGE 391

\*\*\* MODELOPTs: RegDFAULT CONC ELEV URBAN ADJ\_U\*

\* SOURCE EMISSION RATE SCALARS WHICH VARY DIURNALLY AND BY DAY OF WEEK  
(HRDOW) \*

SOURCE ID = L0000681 ; SOURCE TYPE = VOLUME :  
HOUR SCALAR HOUR SCALAR HOUR SCALAR HOUR SCALAR HOUR SCALAR HOUR  
SCALAR HOUR SCALAR HOUR SCALAR

DAY OF WEEK = WEEKDAY

1 .0000E+00 2 .0000E+00 3 .0000E+00 4 .0000E+00 5 .0000E+00 6  
.0000E+00 7 .0000E+00 8 .0000E+00

9 .1000E+01 10 .1000E+01 11 .1000E+01 12 .1000E+01 13 .1000E+01 14  
.1000E+01 15 .1000E+01 16 .1000E+01  
17 .0000E+00 18 .0000E+00 19 .0000E+00 20 .0000E+00 21 .0000E+00 22  
.0000E+00 23 .0000E+00 24 .0000E+00

DAY OF WEEK = SATURDAY

1 .0000E+00 2 .0000E+00 3 .0000E+00 4 .0000E+00 5 .0000E+00 6  
.0000E+00 7 .0000E+00 8 .0000E+00  
9 .0000E+00 10 .0000E+00 11 .0000E+00 12 .0000E+00 13 .0000E+00 14  
.0000E+00 15 .0000E+00 16 .0000E+00  
17 .0000E+00 18 .0000E+00 19 .0000E+00 20 .0000E+00 21 .0000E+00 22  
.0000E+00 23 .0000E+00 24 .0000E+00

DAY OF WEEK = SUNDAY

1 .0000E+00 2 .0000E+00 3 .0000E+00 4 .0000E+00 5 .0000E+00 6  
.0000E+00 7 .0000E+00 8 .0000E+00  
9 .0000E+00 10 .0000E+00 11 .0000E+00 12 .0000E+00 13 .0000E+00 14  
.0000E+00 15 .0000E+00 16 .0000E+00  
17 .0000E+00 18 .0000E+00 19 .0000E+00 20 .0000E+00 21 .0000E+00 22  
.0000E+00 23 .0000E+00 24 .0000E+00

\*\*\* AERMOD - VERSION 22112 \*\*\* \*\* C:\Users\Michael Tirohn\Desktop\HRAs\14252 Subarea 29  
AQIA\14252 Ops \*\*\* 03/24/23  
\*\*\* AERMET - VERSION 16216 \*\*\*  
\*\*\* 12:11:49

PAGE 392

\*\*\* MODELOPTs: RegDEFAULT CONC ELEV URBAN ADJ\_U\*

\* SOURCE EMISSION RATE SCALARS WHICH VARY DIURNALLY AND BY DAY OF WEEK  
(HRDOW) \*

SOURCE ID = L0000682 ; SOURCE TYPE = VOLUME :  
HOUR SCALAR HOUR SCALAR HOUR SCALAR HOUR SCALAR HOUR SCALAR HOUR  
SCALAR HOUR SCALAR HOUR SCALAR

-----

DAY OF WEEK = WEEKDAY

1 .0000E+00 2 .0000E+00 3 .0000E+00 4 .0000E+00 5 .0000E+00 6  
.0000E+00 7 .0000E+00 8 .0000E+00  
9 .1000E+01 10 .1000E+01 11 .1000E+01 12 .1000E+01 13 .1000E+01 14  
.1000E+01 15 .1000E+01 16 .1000E+01  
17 .0000E+00 18 .0000E+00 19 .0000E+00 20 .0000E+00 21 .0000E+00 22  
.0000E+00 23 .0000E+00 24 .0000E+00

DAY OF WEEK = SATURDAY

1 .0000E+00 2 .0000E+00 3 .0000E+00 4 .0000E+00 5 .0000E+00 6  
.0000E+00 7 .0000E+00 8 .0000E+00  
9 .0000E+00 10 .0000E+00 11 .0000E+00 12 .0000E+00 13 .0000E+00 14  
.0000E+00 15 .0000E+00 16 .0000E+00  
17 .0000E+00 18 .0000E+00 19 .0000E+00 20 .0000E+00 21 .0000E+00 22  
.0000E+00 23 .0000E+00 24 .0000E+00

DAY OF WEEK = SUNDAY

1 .0000E+00 2 .0000E+00 3 .0000E+00 4 .0000E+00 5 .0000E+00 6  
.0000E+00 7 .0000E+00 8 .0000E+00  
9 .0000E+00 10 .0000E+00 11 .0000E+00 12 .0000E+00 13 .0000E+00 14  
.0000E+00 15 .0000E+00 16 .0000E+00  
17 .0000E+00 18 .0000E+00 19 .0000E+00 20 .0000E+00 21 .0000E+00 22  
.0000E+00 23 .0000E+00 24 .0000E+00

\*\*\* AERMOD - VERSION 22112 \*\*\* \*\* C:\Users\Michael Tirohn\Desktop\HRAs\14252 Subarea 29  
AQIA\14252 Ops \*\*\* 03/24/23  
\*\*\* AERMET - VERSION 16216 \*\*\*  
\*\*\* 12:11:49

PAGE 393

\*\*\* MODELOPTs: RegDEFAULT CONC ELEV URBAN ADJ\_U\*

\* SOURCE EMISSION RATE SCALARS WHICH VARY DIURNALLY AND BY DAY OF WEEK  
(HRDOW) \*



SOURCE ID = L0000683 ; SOURCE TYPE = VOLUME :  
HOUR SCALAR HOUR SCALAR HOUR SCALAR HOUR SCALAR HOUR SCALAR HOUR  
SCALAR HOUR SCALAR HOUR SCALAR

DAY OF WEEK = WEEKDAY

1 .0000E+00 2 .0000E+00 3 .0000E+00 4 .0000E+00 5 .0000E+00 6  
.0000E+00 7 .0000E+00 8 .0000E+00  
9 .1000E+01 10 .1000E+01 11 .1000E+01 12 .1000E+01 13 .1000E+01 14  
.1000E+01 15 .1000E+01 16 .1000E+01  
17 .0000E+00 18 .0000E+00 19 .0000E+00 20 .0000E+00 21 .0000E+00 22  
.0000E+00 23 .0000E+00 24 .0000E+00

DAY OF WEEK = SATURDAY

1 .0000E+00 2 .0000E+00 3 .0000E+00 4 .0000E+00 5 .0000E+00 6  
.0000E+00 7 .0000E+00 8 .0000E+00  
9 .0000E+00 10 .0000E+00 11 .0000E+00 12 .0000E+00 13 .0000E+00 14  
.0000E+00 15 .0000E+00 16 .0000E+00  
17 .0000E+00 18 .0000E+00 19 .0000E+00 20 .0000E+00 21 .0000E+00 22  
.0000E+00 23 .0000E+00 24 .0000E+00

DAY OF WEEK = SUNDAY

1 .0000E+00 2 .0000E+00 3 .0000E+00 4 .0000E+00 5 .0000E+00 6  
.0000E+00 7 .0000E+00 8 .0000E+00  
9 .0000E+00 10 .0000E+00 11 .0000E+00 12 .0000E+00 13 .0000E+00 14  
.0000E+00 15 .0000E+00 16 .0000E+00  
17 .0000E+00 18 .0000E+00 19 .0000E+00 20 .0000E+00 21 .0000E+00 22  
.0000E+00 23 .0000E+00 24 .0000E+00

\*\*\* AERMOD - VERSION 22112 \*\*\* \*\* C:\Users\Michael Tirohn\Desktop\HRAs\14252 Subarea 29  
AQIA\14252 Ops \*\*\* 03/24/23  
\*\*\* AERMET - VERSION 16216 \*\*\*  
\*\*\* 12:11:49

PAGE 394

\*\*\* MODELOPTs: RegDFAULT CONC ELEV URBAN ADJ\_U\*

\* SOURCE EMISSION RATE SCALARS WHICH VARY DIURNALLY AND BY DAY OF WEEK  
(HRDOW) \*

SOURCE ID = L0000684 ; SOURCE TYPE = VOLUME :  
HOUR SCALAR HOUR SCALAR HOUR SCALAR HOUR SCALAR HOUR SCALAR HOUR  
SCALAR HOUR SCALAR HOUR SCALAR

DAY OF WEEK = WEEKDAY

1 .0000E+00 2 .0000E+00 3 .0000E+00 4 .0000E+00 5 .0000E+00 6  
.0000E+00 7 .0000E+00 8 .0000E+00  
9 .1000E+01 10 .1000E+01 11 .1000E+01 12 .1000E+01 13 .1000E+01 14  
.1000E+01 15 .1000E+01 16 .1000E+01  
17 .0000E+00 18 .0000E+00 19 .0000E+00 20 .0000E+00 21 .0000E+00 22  
.0000E+00 23 .0000E+00 24 .0000E+00

DAY OF WEEK = SATURDAY

1 .0000E+00 2 .0000E+00 3 .0000E+00 4 .0000E+00 5 .0000E+00 6  
.0000E+00 7 .0000E+00 8 .0000E+00  
9 .0000E+00 10 .0000E+00 11 .0000E+00 12 .0000E+00 13 .0000E+00 14  
.0000E+00 15 .0000E+00 16 .0000E+00  
17 .0000E+00 18 .0000E+00 19 .0000E+00 20 .0000E+00 21 .0000E+00 22  
.0000E+00 23 .0000E+00 24 .0000E+00

DAY OF WEEK = SUNDAY

1 .0000E+00 2 .0000E+00 3 .0000E+00 4 .0000E+00 5 .0000E+00 6  
.0000E+00 7 .0000E+00 8 .0000E+00  
9 .0000E+00 10 .0000E+00 11 .0000E+00 12 .0000E+00 13 .0000E+00 14  
.0000E+00 15 .0000E+00 16 .0000E+00  
17 .0000E+00 18 .0000E+00 19 .0000E+00 20 .0000E+00 21 .0000E+00 22  
.0000E+00 23 .0000E+00 24 .0000E+00

\*\*\* AERMOD - VERSION 22112 \*\*\* \*\* C:\Users\Michael Tirohn\Desktop\HRAs\14252 Subarea 29  
AQIA\14252 Ops \*\*\* 03/24/23  
\*\*\* AERMET - VERSION 16216 \*\*\*

\*\*\* MODELOPTs: RegDFAULT CONC ELEV URBAN ADJ\_U\*

\* SOURCE EMISSION RATE SCALARS WHICH VARY DIURNALLY AND BY DAY OF WEEK (HRDOW) \*

SOURCE ID = L0000685 ; SOURCE TYPE = VOLUME :
HOUR SCALAR HOUR SCALAR HOUR SCALAR HOUR SCALAR HOUR SCALAR HOUR
SCALAR HOUR SCALAR HOUR SCALAR

DAY OF WEEK = WEEKDAY
1 .0000E+00 2 .0000E+00 3 .0000E+00 4 .0000E+00 5 .0000E+00 6
.0000E+00 7 .0000E+00 8 .0000E+00
9 .1000E+01 10 .1000E+01 11 .1000E+01 12 .1000E+01 13 .1000E+01 14
.1000E+01 15 .1000E+01 16 .1000E+01
17 .0000E+00 18 .0000E+00 19 .0000E+00 20 .0000E+00 21 .0000E+00 22
.0000E+00 23 .0000E+00 24 .0000E+00

DAY OF WEEK = SATURDAY
1 .0000E+00 2 .0000E+00 3 .0000E+00 4 .0000E+00 5 .0000E+00 6
.0000E+00 7 .0000E+00 8 .0000E+00
9 .0000E+00 10 .0000E+00 11 .0000E+00 12 .0000E+00 13 .0000E+00 14
.0000E+00 15 .0000E+00 16 .0000E+00
17 .0000E+00 18 .0000E+00 19 .0000E+00 20 .0000E+00 21 .0000E+00 22
.0000E+00 23 .0000E+00 24 .0000E+00

DAY OF WEEK = SUNDAY
1 .0000E+00 2 .0000E+00 3 .0000E+00 4 .0000E+00 5 .0000E+00 6
.0000E+00 7 .0000E+00 8 .0000E+00
9 .0000E+00 10 .0000E+00 11 .0000E+00 12 .0000E+00 13 .0000E+00 14
.0000E+00 15 .0000E+00 16 .0000E+00
17 .0000E+00 18 .0000E+00 19 .0000E+00 20 .0000E+00 21 .0000E+00 22
.0000E+00 23 .0000E+00 24 .0000E+00

\*\*\* AERMOD - VERSION 22112 \*\*\* C:\Users\Michael Tirohn\Desktop\HRAs\14252 Subarea 29
AQIA\14252 Ops \*\*\* 03/24/23
\*\*\* AERMET - VERSION 16216 \*\*\*
\*\*\* 12:11:49

\*\*\* MODELOPTs: RegDFAULT CONC ELEV URBAN ADJ\_U\*

\* SOURCE EMISSION RATE SCALARS WHICH VARY DIURNALLY AND BY DAY OF WEEK (HRDOW) \*

SOURCE ID = L0000686 ; SOURCE TYPE = VOLUME :
HOUR SCALAR HOUR SCALAR HOUR SCALAR HOUR SCALAR HOUR SCALAR HOUR
SCALAR HOUR SCALAR HOUR SCALAR

DAY OF WEEK = WEEKDAY
1 .0000E+00 2 .0000E+00 3 .0000E+00 4 .0000E+00 5 .0000E+00 6
.0000E+00 7 .0000E+00 8 .0000E+00
9 .1000E+01 10 .1000E+01 11 .1000E+01 12 .1000E+01 13 .1000E+01 14
.1000E+01 15 .1000E+01 16 .1000E+01
17 .0000E+00 18 .0000E+00 19 .0000E+00 20 .0000E+00 21 .0000E+00 22
.0000E+00 23 .0000E+00 24 .0000E+00

DAY OF WEEK = SATURDAY
1 .0000E+00 2 .0000E+00 3 .0000E+00 4 .0000E+00 5 .0000E+00 6
.0000E+00 7 .0000E+00 8 .0000E+00
9 .0000E+00 10 .0000E+00 11 .0000E+00 12 .0000E+00 13 .0000E+00 14
.0000E+00 15 .0000E+00 16 .0000E+00
17 .0000E+00 18 .0000E+00 19 .0000E+00 20 .0000E+00 21 .0000E+00 22
.0000E+00 23 .0000E+00 24 .0000E+00

DAY OF WEEK = SUNDAY
1 .0000E+00 2 .0000E+00 3 .0000E+00 4 .0000E+00 5 .0000E+00 6

.0000E+00 7 .0000E+00 8 .0000E+00  
9 .0000E+00 10 .0000E+00 11 .0000E+00 12 .0000E+00 13 .0000E+00 14  
.0000E+00 15 .0000E+00 16 .0000E+00  
17 .0000E+00 18 .0000E+00 19 .0000E+00 20 .0000E+00 21 .0000E+00 22  
.0000E+00 23 .0000E+00 24 .0000E+00  
\*\*\* AERMOD - VERSION 22112 \*\*\* C:\Users\Michael Tirohn\Desktop\HRAs\14252 Subarea 29  
AQIA\14252 Ops \*\*\* 03/24/23  
\*\*\* AERMET - VERSION 16216 \*\*\*  
\*\*\* 12:11:49

PAGE 397

\*\*\* MODELOPTs: RegDFAULT CONC ELEV URBAN ADJ\_U\*

\* SOURCE EMISSION RATE SCALARS WHICH VARY DIURNALLY AND BY DAY OF WEEK  
(HRDOW) \*

SOURCE ID = L0000687 ; SOURCE TYPE = VOLUME :

HRDOW SCALAR HOUR SCALAR HOUR SCALAR HOUR SCALAR HOUR SCALAR HOUR  
SCALAR HOUR SCALAR HOUR SCALAR

-----  
-----

DAY OF WEEK = WEEKDAY

1 .0000E+00 2 .0000E+00 3 .0000E+00 4 .0000E+00 5 .0000E+00 6  
.0000E+00 7 .0000E+00 8 .0000E+00  
9 .1000E+01 10 .1000E+01 11 .1000E+01 12 .1000E+01 13 .1000E+01 14  
.1000E+01 15 .1000E+01 16 .1000E+01  
17 .0000E+00 18 .0000E+00 19 .0000E+00 20 .0000E+00 21 .0000E+00 22  
.0000E+00 23 .0000E+00 24 .0000E+00

DAY OF WEEK = SATURDAY

1 .0000E+00 2 .0000E+00 3 .0000E+00 4 .0000E+00 5 .0000E+00 6  
.0000E+00 7 .0000E+00 8 .0000E+00  
9 .0000E+00 10 .0000E+00 11 .0000E+00 12 .0000E+00 13 .0000E+00 14  
.0000E+00 15 .0000E+00 16 .0000E+00  
17 .0000E+00 18 .0000E+00 19 .0000E+00 20 .0000E+00 21 .0000E+00 22  
.0000E+00 23 .0000E+00 24 .0000E+00

DAY OF WEEK = SUNDAY

1 .0000E+00 2 .0000E+00 3 .0000E+00 4 .0000E+00 5 .0000E+00 6  
.0000E+00 7 .0000E+00 8 .0000E+00  
9 .0000E+00 10 .0000E+00 11 .0000E+00 12 .0000E+00 13 .0000E+00 14  
.0000E+00 15 .0000E+00 16 .0000E+00  
17 .0000E+00 18 .0000E+00 19 .0000E+00 20 .0000E+00 21 .0000E+00 22  
.0000E+00 23 .0000E+00 24 .0000E+00

\*\*\* AERMOD - VERSION 22112 \*\*\* C:\Users\Michael Tirohn\Desktop\HRAs\14252 Subarea 29  
AQIA\14252 Ops \*\*\* 03/24/23  
\*\*\* AERMET - VERSION 16216 \*\*\*  
\*\*\* 12:11:49

PAGE 398

\*\*\* MODELOPTs: RegDFAULT CONC ELEV URBAN ADJ\_U\*

\* SOURCE EMISSION RATE SCALARS WHICH VARY DIURNALLY AND BY DAY OF WEEK  
(HRDOW) \*

SOURCE ID = L0000688 ; SOURCE TYPE = VOLUME :

HRDOW SCALAR HOUR SCALAR HOUR SCALAR HOUR SCALAR HOUR SCALAR HOUR  
SCALAR HOUR SCALAR HOUR SCALAR

-----  
-----

DAY OF WEEK = WEEKDAY

1 .0000E+00 2 .0000E+00 3 .0000E+00 4 .0000E+00 5 .0000E+00 6  
.0000E+00 7 .0000E+00 8 .0000E+00  
9 .1000E+01 10 .1000E+01 11 .1000E+01 12 .1000E+01 13 .1000E+01 14  
.1000E+01 15 .1000E+01 16 .1000E+01  
17 .0000E+00 18 .0000E+00 19 .0000E+00 20 .0000E+00 21 .0000E+00 22  
.0000E+00 23 .0000E+00 24 .0000E+00

DAY OF WEEK = SATURDAY

1 .0000E+00 2 .0000E+00 3 .0000E+00 4 .0000E+00 5 .0000E+00 6  
.0000E+00 7 .0000E+00 8 .0000E+00  
9 .0000E+00 10 .0000E+00 11 .0000E+00 12 .0000E+00 13 .0000E+00 14  
.0000E+00 15 .0000E+00 16 .0000E+00  
17 .0000E+00 18 .0000E+00 19 .0000E+00 20 .0000E+00 21 .0000E+00 22  
.0000E+00 23 .0000E+00 24 .0000E+00

DAY OF WEEK = SUNDAY

1 .0000E+00 2 .0000E+00 3 .0000E+00 4 .0000E+00 5 .0000E+00 6  
.0000E+00 7 .0000E+00 8 .0000E+00  
9 .0000E+00 10 .0000E+00 11 .0000E+00 12 .0000E+00 13 .0000E+00 14  
.0000E+00 15 .0000E+00 16 .0000E+00  
17 .0000E+00 18 .0000E+00 19 .0000E+00 20 .0000E+00 21 .0000E+00 22  
.0000E+00 23 .0000E+00 24 .0000E+00

\*\*\* AERMOD - VERSION 22112 \*\*\* C:\Users\Michael Tirohn\Desktop\HRAs\14252 Subarea 29  
AQIA\14252 Ops \*\*\* 03/24/23  
\*\*\* AERMET - VERSION 16216 \*\*\*  
\*\*\* 12:11:49

PAGE 399

\*\*\* MODELOPTs: RegDFAULT CONC ELEV URBAN ADJ\_U\*

\* SOURCE EMISSION RATE SCALARS WHICH VARY DIURNALLY AND BY DAY OF WEEK  
(HRDOW) \*

SOURCE ID = L0000689 ; SOURCE TYPE = VOLUME :  
HOUR SCALAR HOUR SCALAR HOUR SCALAR HOUR SCALAR HOUR SCALAR HOUR  
SCALAR HOUR SCALAR HOUR SCALAR

DAY OF WEEK = WEEKDAY

1 .0000E+00 2 .0000E+00 3 .0000E+00 4 .0000E+00 5 .0000E+00 6  
.0000E+00 7 .0000E+00 8 .0000E+00  
9 .1000E+01 10 .1000E+01 11 .1000E+01 12 .1000E+01 13 .1000E+01 14  
.1000E+01 15 .1000E+01 16 .1000E+01  
17 .0000E+00 18 .0000E+00 19 .0000E+00 20 .0000E+00 21 .0000E+00 22  
.0000E+00 23 .0000E+00 24 .0000E+00

DAY OF WEEK = SATURDAY

1 .0000E+00 2 .0000E+00 3 .0000E+00 4 .0000E+00 5 .0000E+00 6  
.0000E+00 7 .0000E+00 8 .0000E+00  
9 .0000E+00 10 .0000E+00 11 .0000E+00 12 .0000E+00 13 .0000E+00 14  
.0000E+00 15 .0000E+00 16 .0000E+00  
17 .0000E+00 18 .0000E+00 19 .0000E+00 20 .0000E+00 21 .0000E+00 22  
.0000E+00 23 .0000E+00 24 .0000E+00

DAY OF WEEK = SUNDAY

1 .0000E+00 2 .0000E+00 3 .0000E+00 4 .0000E+00 5 .0000E+00 6  
.0000E+00 7 .0000E+00 8 .0000E+00  
9 .0000E+00 10 .0000E+00 11 .0000E+00 12 .0000E+00 13 .0000E+00 14  
.0000E+00 15 .0000E+00 16 .0000E+00  
17 .0000E+00 18 .0000E+00 19 .0000E+00 20 .0000E+00 21 .0000E+00 22  
.0000E+00 23 .0000E+00 24 .0000E+00

\*\*\* AERMOD - VERSION 22112 \*\*\* C:\Users\Michael Tirohn\Desktop\HRAs\14252 Subarea 29  
AQIA\14252 Ops \*\*\* 03/24/23  
\*\*\* AERMET - VERSION 16216 \*\*\*  
\*\*\* 12:11:49

PAGE 400

\*\*\* MODELOPTs: RegDFAULT CONC ELEV URBAN ADJ\_U\*

\* SOURCE EMISSION RATE SCALARS WHICH VARY DIURNALLY AND BY DAY OF WEEK  
(HRDOW) \*

SOURCE ID = L0000690 ; SOURCE TYPE = VOLUME :  
HOUR SCALAR HOUR SCALAR HOUR SCALAR HOUR SCALAR HOUR SCALAR HOUR  
SCALAR HOUR SCALAR HOUR SCALAR

DAY OF WEEK = WEEKDAY

1 .0000E+00 2 .0000E+00 3 .0000E+00 4 .0000E+00 5 .0000E+00 6
.0000E+00 7 .0000E+00 8 .0000E+00
9 .1000E+01 10 .1000E+01 11 .1000E+01 12 .1000E+01 13 .1000E+01 14
.1000E+01 15 .1000E+01 16 .1000E+01
17 .0000E+00 18 .0000E+00 19 .0000E+00 20 .0000E+00 21 .0000E+00 22
.0000E+00 23 .0000E+00 24 .0000E+00

DAY OF WEEK = SATURDAY

1 .0000E+00 2 .0000E+00 3 .0000E+00 4 .0000E+00 5 .0000E+00 6
.0000E+00 7 .0000E+00 8 .0000E+00
9 .0000E+00 10 .0000E+00 11 .0000E+00 12 .0000E+00 13 .0000E+00 14
.0000E+00 15 .0000E+00 16 .0000E+00
17 .0000E+00 18 .0000E+00 19 .0000E+00 20 .0000E+00 21 .0000E+00 22
.0000E+00 23 .0000E+00 24 .0000E+00

DAY OF WEEK = SUNDAY

1 .0000E+00 2 .0000E+00 3 .0000E+00 4 .0000E+00 5 .0000E+00 6
.0000E+00 7 .0000E+00 8 .0000E+00
9 .0000E+00 10 .0000E+00 11 .0000E+00 12 .0000E+00 13 .0000E+00 14
.0000E+00 15 .0000E+00 16 .0000E+00
17 .0000E+00 18 .0000E+00 19 .0000E+00 20 .0000E+00 21 .0000E+00 22
.0000E+00 23 .0000E+00 24 .0000E+00

\*\*\* AERMOD - VERSION 22112 \*\*\* C:\Users\Michael Tirohn\Desktop\HRAs\14252 Subarea 29
AQIA\14252 Ops \*\*\* 03/24/23
\*\*\* AERMET - VERSION 16216 \*\*\*
\*\*\* 12:11:49

PAGE 401

\*\*\* MODELOPTs: RegDEFAULT CONC ELEV URBAN ADJ\_U\*

\* SOURCE EMISSION RATE SCALARS WHICH VARY DIURNALLY AND BY DAY OF WEEK
(HRDOW) \*

SOURCE ID = L0000691 ; SOURCE TYPE = VOLUME :
HOUR SCALAR HOUR SCALAR HOUR SCALAR HOUR SCALAR HOUR SCALAR HOUR
SCALAR HOUR SCALAR HOUR SCALAR

DAY OF WEEK = WEEKDAY

1 .0000E+00 2 .0000E+00 3 .0000E+00 4 .0000E+00 5 .0000E+00 6
.0000E+00 7 .0000E+00 8 .0000E+00
9 .1000E+01 10 .1000E+01 11 .1000E+01 12 .1000E+01 13 .1000E+01 14
.1000E+01 15 .1000E+01 16 .1000E+01
17 .0000E+00 18 .0000E+00 19 .0000E+00 20 .0000E+00 21 .0000E+00 22
.0000E+00 23 .0000E+00 24 .0000E+00

DAY OF WEEK = SATURDAY

1 .0000E+00 2 .0000E+00 3 .0000E+00 4 .0000E+00 5 .0000E+00 6
.0000E+00 7 .0000E+00 8 .0000E+00
9 .0000E+00 10 .0000E+00 11 .0000E+00 12 .0000E+00 13 .0000E+00 14
.0000E+00 15 .0000E+00 16 .0000E+00
17 .0000E+00 18 .0000E+00 19 .0000E+00 20 .0000E+00 21 .0000E+00 22
.0000E+00 23 .0000E+00 24 .0000E+00

DAY OF WEEK = SUNDAY

1 .0000E+00 2 .0000E+00 3 .0000E+00 4 .0000E+00 5 .0000E+00 6
.0000E+00 7 .0000E+00 8 .0000E+00
9 .0000E+00 10 .0000E+00 11 .0000E+00 12 .0000E+00 13 .0000E+00 14
.0000E+00 15 .0000E+00 16 .0000E+00
17 .0000E+00 18 .0000E+00 19 .0000E+00 20 .0000E+00 21 .0000E+00 22
.0000E+00 23 .0000E+00 24 .0000E+00

\*\*\* AERMOD - VERSION 22112 \*\*\* C:\Users\Michael Tirohn\Desktop\HRAs\14252 Subarea 29
AQIA\14252 Ops \*\*\* 03/24/23
\*\*\* AERMET - VERSION 16216 \*\*\*
\*\*\* 12:11:49

PAGE 402

\*\*\* MODELOPTs: RegDEFAULT CONC ELEV URBAN ADJ\_U\*

\* SOURCE EMISSION RATE SCALARS WHICH VARY DIURNALLY AND BY DAY OF WEEK (HRDOW) \*

SOURCE ID = L0000692 ; SOURCE TYPE = VOLUME :  
 HOUR SCALAR HOUR SCALAR HOUR SCALAR HOUR SCALAR HOUR SCALAR HOUR  
 SCALAR HOUR SCALAR HOUR SCALAR

DAY OF WEEK = WEEKDAY

1 .0000E+00 2 .0000E+00 3 .0000E+00 4 .0000E+00 5 .0000E+00 6  
 .0000E+00 7 .0000E+00 8 .0000E+00  
 9 .1000E+01 10 .1000E+01 11 .1000E+01 12 .1000E+01 13 .1000E+01 14  
 .1000E+01 15 .1000E+01 16 .1000E+01  
 17 .0000E+00 18 .0000E+00 19 .0000E+00 20 .0000E+00 21 .0000E+00 22  
 .0000E+00 23 .0000E+00 24 .0000E+00

DAY OF WEEK = SATURDAY

1 .0000E+00 2 .0000E+00 3 .0000E+00 4 .0000E+00 5 .0000E+00 6  
 .0000E+00 7 .0000E+00 8 .0000E+00  
 9 .0000E+00 10 .0000E+00 11 .0000E+00 12 .0000E+00 13 .0000E+00 14  
 .0000E+00 15 .0000E+00 16 .0000E+00  
 17 .0000E+00 18 .0000E+00 19 .0000E+00 20 .0000E+00 21 .0000E+00 22  
 .0000E+00 23 .0000E+00 24 .0000E+00

DAY OF WEEK = SUNDAY

1 .0000E+00 2 .0000E+00 3 .0000E+00 4 .0000E+00 5 .0000E+00 6  
 .0000E+00 7 .0000E+00 8 .0000E+00  
 9 .0000E+00 10 .0000E+00 11 .0000E+00 12 .0000E+00 13 .0000E+00 14  
 .0000E+00 15 .0000E+00 16 .0000E+00  
 17 .0000E+00 18 .0000E+00 19 .0000E+00 20 .0000E+00 21 .0000E+00 22  
 .0000E+00 23 .0000E+00 24 .0000E+00

\*\*\* AERMOD - VERSION 22112 \*\*\* \*\*\* C:\Users\Michael Tirohn\Desktop\HRAs\14252 Subarea 29  
 AQIA\14252 Ops \*\*\* 03/24/23

\*\*\* AERMET - VERSION 16216 \*\*\*

\*\*\*

\*\*\*

12:11:49

PAGE 403

\*\*\* MODELOPTs: RegDFAULT CONC ELEV URBAN ADJ\_U\*

\* SOURCE EMISSION RATE SCALARS WHICH VARY DIURNALLY AND BY DAY OF WEEK (HRDOW) \*

SOURCE ID = L0000693 ; SOURCE TYPE = VOLUME :  
 HOUR SCALAR HOUR SCALAR HOUR SCALAR HOUR SCALAR HOUR SCALAR HOUR  
 SCALAR HOUR SCALAR HOUR SCALAR

DAY OF WEEK = WEEKDAY

1 .0000E+00 2 .0000E+00 3 .0000E+00 4 .0000E+00 5 .0000E+00 6  
 .0000E+00 7 .0000E+00 8 .0000E+00  
 9 .1000E+01 10 .1000E+01 11 .1000E+01 12 .1000E+01 13 .1000E+01 14  
 .1000E+01 15 .1000E+01 16 .1000E+01  
 17 .0000E+00 18 .0000E+00 19 .0000E+00 20 .0000E+00 21 .0000E+00 22  
 .0000E+00 23 .0000E+00 24 .0000E+00

DAY OF WEEK = SATURDAY

1 .0000E+00 2 .0000E+00 3 .0000E+00 4 .0000E+00 5 .0000E+00 6  
 .0000E+00 7 .0000E+00 8 .0000E+00  
 9 .0000E+00 10 .0000E+00 11 .0000E+00 12 .0000E+00 13 .0000E+00 14  
 .0000E+00 15 .0000E+00 16 .0000E+00  
 17 .0000E+00 18 .0000E+00 19 .0000E+00 20 .0000E+00 21 .0000E+00 22  
 .0000E+00 23 .0000E+00 24 .0000E+00

DAY OF WEEK = SUNDAY

1 .0000E+00 2 .0000E+00 3 .0000E+00 4 .0000E+00 5 .0000E+00 6  
 .0000E+00 7 .0000E+00 8 .0000E+00  
 9 .0000E+00 10 .0000E+00 11 .0000E+00 12 .0000E+00 13 .0000E+00 14  
 .0000E+00 15 .0000E+00 16 .0000E+00  
 17 .0000E+00 18 .0000E+00 19 .0000E+00 20 .0000E+00 21 .0000E+00 22  
 .0000E+00 23 .0000E+00 24 .0000E+00

PAGE 404

\*\*\* MODELOPTs: RegDFAULT CONC ELEV URBAN ADJ\_U\*

\* SOURCE EMISSION RATE SCALARS WHICH VARY DIURNALLY AND BY DAY OF WEEK  
(HRDOW) \*

SOURCE ID = L0000694 ; SOURCE TYPE = VOLUME :  
HOUR SCALAR HOUR SCALAR HOUR SCALAR HOUR SCALAR HOUR SCALAR HOUR  
SCALAR HOUR SCALAR HOUR SCALAR

DAY OF WEEK = WEEKDAY

1	.0000E+00	2	.0000E+00	3	.0000E+00	4	.0000E+00	5	.0000E+00	6	.0000E+00
7	.0000E+00	8	.0000E+00	9	.1000E+01	10	.1000E+01	11	.1000E+01	12	.1000E+01
13	.1000E+01	14	.1000E+01	15	.1000E+01	16	.1000E+01	17	.0000E+00	18	.0000E+00
19	.0000E+00	20	.0000E+00	21	.0000E+00	22	.0000E+00	23	.0000E+00	24	.0000E+00

DAY OF WEEK = SATURDAY

1	.0000E+00	2	.0000E+00	3	.0000E+00	4	.0000E+00	5	.0000E+00	6	.0000E+00
7	.0000E+00	8	.0000E+00	9	.0000E+00	10	.0000E+00	11	.0000E+00	12	.0000E+00
13	.0000E+00	14	.0000E+00	15	.0000E+00	16	.0000E+00	17	.0000E+00	18	.0000E+00
19	.0000E+00	20	.0000E+00	21	.0000E+00	22	.0000E+00	23	.0000E+00	24	.0000E+00

DAY OF WEEK = SUNDAY

1	.0000E+00	2	.0000E+00	3	.0000E+00	4	.0000E+00	5	.0000E+00	6	.0000E+00
7	.0000E+00	8	.0000E+00	9	.0000E+00	10	.0000E+00	11	.0000E+00	12	.0000E+00
13	.0000E+00	14	.0000E+00	15	.0000E+00	16	.0000E+00	17	.0000E+00	18	.0000E+00
19	.0000E+00	20	.0000E+00	21	.0000E+00	22	.0000E+00	23	.0000E+00	24	.0000E+00

PAGE 405

\*\*\* MODELOPTs: RegDFAULT CONC ELEV URBAN ADJ\_U\*

\* SOURCE EMISSION RATE SCALARS WHICH VARY DIURNALLY AND BY DAY OF WEEK  
(HRDOW) \*

SOURCE ID = L0000695 ; SOURCE TYPE = VOLUME :  
HOUR SCALAR HOUR SCALAR HOUR SCALAR HOUR SCALAR HOUR SCALAR HOUR  
SCALAR HOUR SCALAR HOUR SCALAR

DAY OF WEEK = WEEKDAY

1	.0000E+00	2	.0000E+00	3	.0000E+00	4	.0000E+00	5	.0000E+00	6	.0000E+00
7	.0000E+00	8	.0000E+00	9	.1000E+01	10	.1000E+01	11	.1000E+01	12	.1000E+01
13	.1000E+01	14	.1000E+01	15	.1000E+01	16	.1000E+01	17	.0000E+00	18	.0000E+00
19	.0000E+00	20	.0000E+00	21	.0000E+00	22	.0000E+00	23	.0000E+00	24	.0000E+00

DAY OF WEEK = SATURDAY

1	.0000E+00	2	.0000E+00	3	.0000E+00	4	.0000E+00	5	.0000E+00	6	.0000E+00
7	.0000E+00	8	.0000E+00	9	.0000E+00	10	.0000E+00	11	.0000E+00	12	.0000E+00
13	.0000E+00	14	.0000E+00	15	.0000E+00	16	.0000E+00	17	.0000E+00	18	.0000E+00
19	.0000E+00	20	.0000E+00	21	.0000E+00	22	.0000E+00	23	.0000E+00	24	.0000E+00

.0000E+00 23 .0000E+00 24 .0000E+00

DAY OF WEEK = SUNDAY

1 .0000E+00 2 .0000E+00 3 .0000E+00 4 .0000E+00 5 .0000E+00 6  
.0000E+00 7 .0000E+00 8 .0000E+00  
9 .0000E+00 10 .0000E+00 11 .0000E+00 12 .0000E+00 13 .0000E+00 14  
.0000E+00 15 .0000E+00 16 .0000E+00  
17 .0000E+00 18 .0000E+00 19 .0000E+00 20 .0000E+00 21 .0000E+00 22  
.0000E+00 23 .0000E+00 24 .0000E+00

\*\*\* AERMOD - VERSION 22112 \*\*\* \*\*\* C:\Users\Michael Tirohn\Desktop\HRAs\14252 Subarea 29  
AQIA\14252 Ops \*\*\* 03/24/23  
\*\*\* AERMET - VERSION 16216 \*\*\*  
\*\*\* 12:11:49

PAGE 406

\*\*\* MODELOPTs: RegDFAULT CONC ELEV URBAN ADJ\_U\*

\* SOURCE EMISSION RATE SCALARS WHICH VARY DIURNALLY AND BY DAY OF WEEK  
(HRDOW) \*

SOURCE ID = L0000696 ; SOURCE TYPE = VOLUME :  
HOUR SCALAR HOUR SCALAR HOUR SCALAR HOUR SCALAR HOUR SCALAR HOUR  
SCALAR HOUR SCALAR HOUR SCALAR

-----

DAY OF WEEK = WEEKDAY

1 .0000E+00 2 .0000E+00 3 .0000E+00 4 .0000E+00 5 .0000E+00 6  
.0000E+00 7 .0000E+00 8 .0000E+00  
9 .1000E+01 10 .1000E+01 11 .1000E+01 12 .1000E+01 13 .1000E+01 14  
.1000E+01 15 .1000E+01 16 .1000E+01  
17 .0000E+00 18 .0000E+00 19 .0000E+00 20 .0000E+00 21 .0000E+00 22  
.0000E+00 23 .0000E+00 24 .0000E+00

DAY OF WEEK = SATURDAY

1 .0000E+00 2 .0000E+00 3 .0000E+00 4 .0000E+00 5 .0000E+00 6  
.0000E+00 7 .0000E+00 8 .0000E+00  
9 .0000E+00 10 .0000E+00 11 .0000E+00 12 .0000E+00 13 .0000E+00 14  
.0000E+00 15 .0000E+00 16 .0000E+00  
17 .0000E+00 18 .0000E+00 19 .0000E+00 20 .0000E+00 21 .0000E+00 22  
.0000E+00 23 .0000E+00 24 .0000E+00

DAY OF WEEK = SUNDAY

1 .0000E+00 2 .0000E+00 3 .0000E+00 4 .0000E+00 5 .0000E+00 6  
.0000E+00 7 .0000E+00 8 .0000E+00  
9 .0000E+00 10 .0000E+00 11 .0000E+00 12 .0000E+00 13 .0000E+00 14  
.0000E+00 15 .0000E+00 16 .0000E+00  
17 .0000E+00 18 .0000E+00 19 .0000E+00 20 .0000E+00 21 .0000E+00 22  
.0000E+00 23 .0000E+00 24 .0000E+00

\*\*\* AERMOD - VERSION 22112 \*\*\* \*\*\* C:\Users\Michael Tirohn\Desktop\HRAs\14252 Subarea 29  
AQIA\14252 Ops \*\*\* 03/24/23  
\*\*\* AERMET - VERSION 16216 \*\*\*  
\*\*\* 12:11:49

PAGE 407

\*\*\* MODELOPTs: RegDFAULT CONC ELEV URBAN ADJ\_U\*

\* SOURCE EMISSION RATE SCALARS WHICH VARY DIURNALLY AND BY DAY OF WEEK  
(HRDOW) \*

SOURCE ID = L0000697 ; SOURCE TYPE = VOLUME :  
HOUR SCALAR HOUR SCALAR HOUR SCALAR HOUR SCALAR HOUR SCALAR HOUR  
SCALAR HOUR SCALAR HOUR SCALAR

-----

DAY OF WEEK = WEEKDAY

1 .0000E+00 2 .0000E+00 3 .0000E+00 4 .0000E+00 5 .0000E+00 6  
.0000E+00 7 .0000E+00 8 .0000E+00  
9 .1000E+01 10 .1000E+01 11 .1000E+01 12 .1000E+01 13 .1000E+01 14  
.1000E+01 15 .1000E+01 16 .1000E+01



17 .0000E+00 18 .0000E+00 19 .0000E+00 20 .0000E+00 21 .0000E+00 22  
.0000E+00 23 .0000E+00 24 .0000E+00

DAY OF WEEK = SATURDAY

1 .0000E+00 2 .0000E+00 3 .0000E+00 4 .0000E+00 5 .0000E+00 6  
.0000E+00 7 .0000E+00 8 .0000E+00  
9 .0000E+00 10 .0000E+00 11 .0000E+00 12 .0000E+00 13 .0000E+00 14  
.0000E+00 15 .0000E+00 16 .0000E+00  
17 .0000E+00 18 .0000E+00 19 .0000E+00 20 .0000E+00 21 .0000E+00 22  
.0000E+00 23 .0000E+00 24 .0000E+00

DAY OF WEEK = SUNDAY

1 .0000E+00 2 .0000E+00 3 .0000E+00 4 .0000E+00 5 .0000E+00 6  
.0000E+00 7 .0000E+00 8 .0000E+00  
9 .0000E+00 10 .0000E+00 11 .0000E+00 12 .0000E+00 13 .0000E+00 14  
.0000E+00 15 .0000E+00 16 .0000E+00  
17 .0000E+00 18 .0000E+00 19 .0000E+00 20 .0000E+00 21 .0000E+00 22  
.0000E+00 23 .0000E+00 24 .0000E+00

\*\*\* AERMOD - VERSION 22112 \*\*\* C:\Users\Michael Tirohn\Desktop\HRAs\14252 Subarea 29  
AQIA\14252 Ops \*\*\* 03/24/23

\*\*\* AERMET - VERSION 16216 \*\*\*  
\*\*\*

\*\*\* 12:11:49

PAGE 408

\*\*\* MODELOPTs: RegDFAULT CONC ELEV URBAN ADJ\_U\*

\* SOURCE EMISSION RATE SCALARS WHICH VARY DIURNALLY AND BY DAY OF WEEK  
(HRDOW) \*

SOURCE ID = L0000698 ; SOURCE TYPE = VOLUME :  
HOUR SCALAR HOUR SCALAR HOUR SCALAR HOUR SCALAR HOUR SCALAR HOUR  
SCALAR HOUR SCALAR HOUR SCALAR

-----

DAY OF WEEK = WEEKDAY

1 .0000E+00 2 .0000E+00 3 .0000E+00 4 .0000E+00 5 .0000E+00 6  
.0000E+00 7 .0000E+00 8 .0000E+00  
9 .1000E+01 10 .1000E+01 11 .1000E+01 12 .1000E+01 13 .1000E+01 14  
.1000E+01 15 .1000E+01 16 .1000E+01  
17 .0000E+00 18 .0000E+00 19 .0000E+00 20 .0000E+00 21 .0000E+00 22  
.0000E+00 23 .0000E+00 24 .0000E+00

DAY OF WEEK = SATURDAY

1 .0000E+00 2 .0000E+00 3 .0000E+00 4 .0000E+00 5 .0000E+00 6  
.0000E+00 7 .0000E+00 8 .0000E+00  
9 .0000E+00 10 .0000E+00 11 .0000E+00 12 .0000E+00 13 .0000E+00 14  
.0000E+00 15 .0000E+00 16 .0000E+00  
17 .0000E+00 18 .0000E+00 19 .0000E+00 20 .0000E+00 21 .0000E+00 22  
.0000E+00 23 .0000E+00 24 .0000E+00

DAY OF WEEK = SUNDAY

1 .0000E+00 2 .0000E+00 3 .0000E+00 4 .0000E+00 5 .0000E+00 6  
.0000E+00 7 .0000E+00 8 .0000E+00  
9 .0000E+00 10 .0000E+00 11 .0000E+00 12 .0000E+00 13 .0000E+00 14  
.0000E+00 15 .0000E+00 16 .0000E+00  
17 .0000E+00 18 .0000E+00 19 .0000E+00 20 .0000E+00 21 .0000E+00 22  
.0000E+00 23 .0000E+00 24 .0000E+00

\*\*\* AERMOD - VERSION 22112 \*\*\* C:\Users\Michael Tirohn\Desktop\HRAs\14252 Subarea 29  
AQIA\14252 Ops \*\*\* 03/24/23

\*\*\* AERMET - VERSION 16216 \*\*\*  
\*\*\*

\*\*\* 12:11:49

PAGE 409

\*\*\* MODELOPTs: RegDFAULT CONC ELEV URBAN ADJ\_U\*

\* SOURCE EMISSION RATE SCALARS WHICH VARY DIURNALLY AND BY DAY OF WEEK  
(HRDOW) \*

SOURCE ID = L0000698 ; SOURCE TYPE = VOLUME :  
HOUR SCALAR HOUR SCALAR HOUR SCALAR HOUR SCALAR HOUR SCALAR HOUR

SCALAR HOUR SCALAR HOUR SCALAR

DAY OF WEEK = WEEKDAY

1 .0000E+00 2 .0000E+00 3 .0000E+00 4 .0000E+00 5 .0000E+00 6
.0000E+00 7 .0000E+00 8 .0000E+00
9 .1000E+01 10 .1000E+01 11 .1000E+01 12 .1000E+01 13 .1000E+01 14
.1000E+01 15 .1000E+01 16 .1000E+01
17 .0000E+00 18 .0000E+00 19 .0000E+00 20 .0000E+00 21 .0000E+00 22
.0000E+00 23 .0000E+00 24 .0000E+00

DAY OF WEEK = SATURDAY

1 .0000E+00 2 .0000E+00 3 .0000E+00 4 .0000E+00 5 .0000E+00 6
.0000E+00 7 .0000E+00 8 .0000E+00
9 .0000E+00 10 .0000E+00 11 .0000E+00 12 .0000E+00 13 .0000E+00 14
.0000E+00 15 .0000E+00 16 .0000E+00
17 .0000E+00 18 .0000E+00 19 .0000E+00 20 .0000E+00 21 .0000E+00 22
.0000E+00 23 .0000E+00 24 .0000E+00

DAY OF WEEK = SUNDAY

1 .0000E+00 2 .0000E+00 3 .0000E+00 4 .0000E+00 5 .0000E+00 6
.0000E+00 7 .0000E+00 8 .0000E+00
9 .0000E+00 10 .0000E+00 11 .0000E+00 12 .0000E+00 13 .0000E+00 14
.0000E+00 15 .0000E+00 16 .0000E+00
17 .0000E+00 18 .0000E+00 19 .0000E+00 20 .0000E+00 21 .0000E+00 22
.0000E+00 23 .0000E+00 24 .0000E+00

\*\*\* AERMOD - VERSION 22112 \*\*\* \*\*\* C:\Users\Michael Tirohn\Desktop\HRAs\14252 Subarea 29
AQIA\14252 Ops \*\*\* 03/24/23
\*\*\* AERMET - VERSION 16216 \*\*\*
\*\*\* 12:11:49

PAGE 410

\*\*\* MODELOPTs: RegDEFAULT CONC ELEV URBAN ADJ\_U\*

\* SOURCE EMISSION RATE SCALARS WHICH VARY DIURNALLY AND BY DAY OF WEEK
(HRDOW) \*

SOURCE ID = L0000700 ; SOURCE TYPE = VOLUME :
HOUR SCALAR HOUR SCALAR HOUR SCALAR HOUR SCALAR HOUR SCALAR HOUR
SCALAR HOUR SCALAR HOUR SCALAR

DAY OF WEEK = WEEKDAY

1 .0000E+00 2 .0000E+00 3 .0000E+00 4 .0000E+00 5 .0000E+00 6
.0000E+00 7 .0000E+00 8 .0000E+00
9 .1000E+01 10 .1000E+01 11 .1000E+01 12 .1000E+01 13 .1000E+01 14
.1000E+01 15 .1000E+01 16 .1000E+01
17 .0000E+00 18 .0000E+00 19 .0000E+00 20 .0000E+00 21 .0000E+00 22
.0000E+00 23 .0000E+00 24 .0000E+00

DAY OF WEEK = SATURDAY

1 .0000E+00 2 .0000E+00 3 .0000E+00 4 .0000E+00 5 .0000E+00 6
.0000E+00 7 .0000E+00 8 .0000E+00
9 .0000E+00 10 .0000E+00 11 .0000E+00 12 .0000E+00 13 .0000E+00 14
.0000E+00 15 .0000E+00 16 .0000E+00
17 .0000E+00 18 .0000E+00 19 .0000E+00 20 .0000E+00 21 .0000E+00 22
.0000E+00 23 .0000E+00 24 .0000E+00

DAY OF WEEK = SUNDAY

1 .0000E+00 2 .0000E+00 3 .0000E+00 4 .0000E+00 5 .0000E+00 6
.0000E+00 7 .0000E+00 8 .0000E+00
9 .0000E+00 10 .0000E+00 11 .0000E+00 12 .0000E+00 13 .0000E+00 14
.0000E+00 15 .0000E+00 16 .0000E+00
17 .0000E+00 18 .0000E+00 19 .0000E+00 20 .0000E+00 21 .0000E+00 22
.0000E+00 23 .0000E+00 24 .0000E+00

\*\*\* AERMOD - VERSION 22112 \*\*\* \*\*\* C:\Users\Michael Tirohn\Desktop\HRAs\14252 Subarea 29
AQIA\14252 Ops \*\*\* 03/24/23
\*\*\* AERMET - VERSION 16216 \*\*\*
\*\*\* 12:11:49

\*\*\* MODELOPTs: RegDFAULT CONC ELEV URBAN ADJ\_U\*

\* SOURCE EMISSION RATE SCALARS WHICH VARY DIURNALLY AND BY DAY OF WEEK (HRDOW) \*

SOURCE ID = L0000701 ; SOURCE TYPE = VOLUME :
HOURLY SCALAR HOURLY SCALAR HOURLY SCALAR HOURLY SCALAR HOURLY SCALAR
SCALAR HOUR SCALAR HOUR SCALAR

DAY OF WEEK = WEEKDAY

1 .0000E+00 2 .0000E+00 3 .0000E+00 4 .0000E+00 5 .0000E+00 6
.0000E+00 7 .0000E+00 8 .0000E+00
9 .1000E+01 10 .1000E+01 11 .1000E+01 12 .1000E+01 13 .1000E+01 14
.1000E+01 15 .1000E+01 16 .1000E+01
17 .0000E+00 18 .0000E+00 19 .0000E+00 20 .0000E+00 21 .0000E+00 22
.0000E+00 23 .0000E+00 24 .0000E+00

DAY OF WEEK = SATURDAY

1 .0000E+00 2 .0000E+00 3 .0000E+00 4 .0000E+00 5 .0000E+00 6
.0000E+00 7 .0000E+00 8 .0000E+00
9 .0000E+00 10 .0000E+00 11 .0000E+00 12 .0000E+00 13 .0000E+00 14
.0000E+00 15 .0000E+00 16 .0000E+00
17 .0000E+00 18 .0000E+00 19 .0000E+00 20 .0000E+00 21 .0000E+00 22
.0000E+00 23 .0000E+00 24 .0000E+00

DAY OF WEEK = SUNDAY

1 .0000E+00 2 .0000E+00 3 .0000E+00 4 .0000E+00 5 .0000E+00 6
.0000E+00 7 .0000E+00 8 .0000E+00
9 .0000E+00 10 .0000E+00 11 .0000E+00 12 .0000E+00 13 .0000E+00 14
.0000E+00 15 .0000E+00 16 .0000E+00
17 .0000E+00 18 .0000E+00 19 .0000E+00 20 .0000E+00 21 .0000E+00 22
.0000E+00 23 .0000E+00 24 .0000E+00

\*\*\* AERMOD - VERSION 22112 \*\*\* C:\Users\Michael Tirohn\Desktop\HRAs\14252 Subarea 29
AQIA\14252 Ops \*\*\* 03/24/23
\*\*\* AERMET - VERSION 16216 \*\*\*
\*\*\* 12:11:49

\*\*\* MODELOPTs: RegDFAULT CONC ELEV URBAN ADJ\_U\*

\* SOURCE EMISSION RATE SCALARS WHICH VARY DIURNALLY AND BY DAY OF WEEK (HRDOW) \*

SOURCE ID = L0000702 ; SOURCE TYPE = VOLUME :
HOURLY SCALAR HOURLY SCALAR HOURLY SCALAR HOURLY SCALAR HOURLY SCALAR
SCALAR HOUR SCALAR HOUR SCALAR

DAY OF WEEK = WEEKDAY

1 .0000E+00 2 .0000E+00 3 .0000E+00 4 .0000E+00 5 .0000E+00 6
.0000E+00 7 .0000E+00 8 .0000E+00
9 .1000E+01 10 .1000E+01 11 .1000E+01 12 .1000E+01 13 .1000E+01 14
.1000E+01 15 .1000E+01 16 .1000E+01
17 .0000E+00 18 .0000E+00 19 .0000E+00 20 .0000E+00 21 .0000E+00 22
.0000E+00 23 .0000E+00 24 .0000E+00

DAY OF WEEK = SATURDAY

1 .0000E+00 2 .0000E+00 3 .0000E+00 4 .0000E+00 5 .0000E+00 6
.0000E+00 7 .0000E+00 8 .0000E+00
9 .0000E+00 10 .0000E+00 11 .0000E+00 12 .0000E+00 13 .0000E+00 14
.0000E+00 15 .0000E+00 16 .0000E+00
17 .0000E+00 18 .0000E+00 19 .0000E+00 20 .0000E+00 21 .0000E+00 22
.0000E+00 23 .0000E+00 24 .0000E+00

DAY OF WEEK = SUNDAY

1 .0000E+00 2 .0000E+00 3 .0000E+00 4 .0000E+00 5 .0000E+00 6
.0000E+00 7 .0000E+00 8 .0000E+00
9 .0000E+00 10 .0000E+00 11 .0000E+00 12 .0000E+00 13 .0000E+00 14

.0000E+00 15 .0000E+00 16 .0000E+00  
17 .0000E+00 18 .0000E+00 19 .0000E+00 20 .0000E+00 21 .0000E+00 22  
.0000E+00 23 .0000E+00 24 .0000E+00  
\*\*\* AERMOD - VERSION 22112 \*\*\* \*\*\* C:\Users\Michael Tirohn\Desktop\HRAs\14252 Subarea 29  
AQIA\14252 Ops \*\*\* 03/24/23  
\*\*\* AERMET - VERSION 16216 \*\*\*  
\*\*\* 12:11:49

PAGE 413

\*\*\* MODELOPTs: RegDFAULT CONC ELEV URBAN ADJ\_U\*

\* SOURCE EMISSION RATE SCALARS WHICH VARY DIURNALLY AND BY DAY OF WEEK  
(HRDOW) \*

SOURCE ID = L0000703 ; SOURCE TYPE = VOLUME :

SCALAR	SCALAR	SCALAR	SCALAR	SCALAR	SCALAR	SCALAR	SCALAR	SCALAR	SCALAR	SCALAR
--------	--------	--------	--------	--------	--------	--------	--------	--------	--------	--------

DAY OF WEEK = WEEKDAY

1	.0000E+00	2	.0000E+00	3	.0000E+00	4	.0000E+00	5	.0000E+00	6
.0000E+00	7	.0000E+00	8	.0000E+00						
9	.1000E+01	10	.1000E+01	11	.1000E+01	12	.1000E+01	13	.1000E+01	14
.1000E+01	15	.1000E+01	16	.1000E+01						
17	.0000E+00	18	.0000E+00	19	.0000E+00	20	.0000E+00	21	.0000E+00	22
.0000E+00	23	.0000E+00	24	.0000E+00						

DAY OF WEEK = SATURDAY

1	.0000E+00	2	.0000E+00	3	.0000E+00	4	.0000E+00	5	.0000E+00	6
.0000E+00	7	.0000E+00	8	.0000E+00						
9	.0000E+00	10	.0000E+00	11	.0000E+00	12	.0000E+00	13	.0000E+00	14
.0000E+00	15	.0000E+00	16	.0000E+00						
17	.0000E+00	18	.0000E+00	19	.0000E+00	20	.0000E+00	21	.0000E+00	22
.0000E+00	23	.0000E+00	24	.0000E+00						

DAY OF WEEK = SUNDAY

1	.0000E+00	2	.0000E+00	3	.0000E+00	4	.0000E+00	5	.0000E+00	6
.0000E+00	7	.0000E+00	8	.0000E+00						
9	.0000E+00	10	.0000E+00	11	.0000E+00	12	.0000E+00	13	.0000E+00	14
.0000E+00	15	.0000E+00	16	.0000E+00						
17	.0000E+00	18	.0000E+00	19	.0000E+00	20	.0000E+00	21	.0000E+00	22
.0000E+00	23	.0000E+00	24	.0000E+00						

\*\*\* AERMOD - VERSION 22112 \*\*\* \*\*\* C:\Users\Michael Tirohn\Desktop\HRAs\14252 Subarea 29  
AQIA\14252 Ops \*\*\* 03/24/23  
\*\*\* AERMET - VERSION 16216 \*\*\*  
\*\*\* 12:11:49

PAGE 414

\*\*\* MODELOPTs: RegDFAULT CONC ELEV URBAN ADJ\_U\*

\* SOURCE EMISSION RATE SCALARS WHICH VARY DIURNALLY AND BY DAY OF WEEK  
(HRDOW) \*

SOURCE ID = L0000704 ; SOURCE TYPE = VOLUME :

SCALAR	SCALAR	SCALAR	SCALAR	SCALAR	SCALAR	SCALAR	SCALAR	SCALAR	SCALAR	SCALAR
--------	--------	--------	--------	--------	--------	--------	--------	--------	--------	--------

DAY OF WEEK = WEEKDAY

1	.0000E+00	2	.0000E+00	3	.0000E+00	4	.0000E+00	5	.0000E+00	6
.0000E+00	7	.0000E+00	8	.0000E+00						
9	.1000E+01	10	.1000E+01	11	.1000E+01	12	.1000E+01	13	.1000E+01	14
.1000E+01	15	.1000E+01	16	.1000E+01						
17	.0000E+00	18	.0000E+00	19	.0000E+00	20	.0000E+00	21	.0000E+00	22
.0000E+00	23	.0000E+00	24	.0000E+00						

DAY OF WEEK = SATURDAY

1	.0000E+00	2	.0000E+00	3	.0000E+00	4	.0000E+00	5	.0000E+00	6
.0000E+00	7	.0000E+00	8	.0000E+00						

9 .0000E+00 10 .0000E+00 11 .0000E+00 12 .0000E+00 13 .0000E+00 14  
.0000E+00 15 .0000E+00 16 .0000E+00  
17 .0000E+00 18 .0000E+00 19 .0000E+00 20 .0000E+00 21 .0000E+00 22  
.0000E+00 23 .0000E+00 24 .0000E+00

DAY OF WEEK = SUNDAY

1 .0000E+00 2 .0000E+00 3 .0000E+00 4 .0000E+00 5 .0000E+00 6  
.0000E+00 7 .0000E+00 8 .0000E+00  
9 .0000E+00 10 .0000E+00 11 .0000E+00 12 .0000E+00 13 .0000E+00 14  
.0000E+00 15 .0000E+00 16 .0000E+00  
17 .0000E+00 18 .0000E+00 19 .0000E+00 20 .0000E+00 21 .0000E+00 22  
.0000E+00 23 .0000E+00 24 .0000E+00

\*\*\* AERMOD - VERSION 22112 \*\*\* C:\Users\Michael Tirohn\Desktop\HRAs\14252 Subarea 29  
AQIA\14252 Ops \*\*\* 03/24/23  
\*\*\* AERMET - VERSION 16216 \*\*\*  
\*\*\* 12:11:49

PAGE 415

\*\*\* MODELOPTs: RegDFAULT CONC ELEV URBAN ADJ\_U\*

\* SOURCE EMISSION RATE SCALARS WHICH VARY DIURNALLY AND BY DAY OF WEEK  
(HRDOW) \*

SOURCE ID = L0000705 ; SOURCE TYPE = VOLUME :  
HOUR SCALAR HOUR SCALAR HOUR SCALAR HOUR SCALAR HOUR SCALAR HOUR  
SCALAR HOUR SCALAR HOUR SCALAR

DAY OF WEEK = WEEKDAY

1 .0000E+00 2 .0000E+00 3 .0000E+00 4 .0000E+00 5 .0000E+00 6  
.0000E+00 7 .0000E+00 8 .0000E+00  
9 .1000E+01 10 .1000E+01 11 .1000E+01 12 .1000E+01 13 .1000E+01 14  
.1000E+01 15 .1000E+01 16 .1000E+01  
17 .0000E+00 18 .0000E+00 19 .0000E+00 20 .0000E+00 21 .0000E+00 22  
.0000E+00 23 .0000E+00 24 .0000E+00

DAY OF WEEK = SATURDAY

1 .0000E+00 2 .0000E+00 3 .0000E+00 4 .0000E+00 5 .0000E+00 6  
.0000E+00 7 .0000E+00 8 .0000E+00  
9 .0000E+00 10 .0000E+00 11 .0000E+00 12 .0000E+00 13 .0000E+00 14  
.0000E+00 15 .0000E+00 16 .0000E+00  
17 .0000E+00 18 .0000E+00 19 .0000E+00 20 .0000E+00 21 .0000E+00 22  
.0000E+00 23 .0000E+00 24 .0000E+00

DAY OF WEEK = SUNDAY

1 .0000E+00 2 .0000E+00 3 .0000E+00 4 .0000E+00 5 .0000E+00 6  
.0000E+00 7 .0000E+00 8 .0000E+00  
9 .0000E+00 10 .0000E+00 11 .0000E+00 12 .0000E+00 13 .0000E+00 14  
.0000E+00 15 .0000E+00 16 .0000E+00  
17 .0000E+00 18 .0000E+00 19 .0000E+00 20 .0000E+00 21 .0000E+00 22  
.0000E+00 23 .0000E+00 24 .0000E+00

\*\*\* AERMOD - VERSION 22112 \*\*\* C:\Users\Michael Tirohn\Desktop\HRAs\14252 Subarea 29  
AQIA\14252 Ops \*\*\* 03/24/23  
\*\*\* AERMET - VERSION 16216 \*\*\*  
\*\*\* 12:11:49

PAGE 416

\*\*\* MODELOPTs: RegDFAULT CONC ELEV URBAN ADJ\_U\*

\* SOURCE EMISSION RATE SCALARS WHICH VARY DIURNALLY AND BY DAY OF WEEK  
(HRDOW) \*

SOURCE ID = L0000706 ; SOURCE TYPE = VOLUME :  
HOUR SCALAR HOUR SCALAR HOUR SCALAR HOUR SCALAR HOUR SCALAR HOUR  
SCALAR HOUR SCALAR HOUR SCALAR

DAY OF WEEK = WEEKDAY

1 .0000E+00 2 .0000E+00 3 .0000E+00 4 .0000E+00 5 .0000E+00 6

.0000E+00 7 .0000E+00 8 .0000E+00  
9 .1000E+01 10 .1000E+01 11 .1000E+01 12 .1000E+01 13 .1000E+01 14  
.1000E+01 15 .1000E+01 16 .1000E+01  
17 .0000E+00 18 .0000E+00 19 .0000E+00 20 .0000E+00 21 .0000E+00 22  
.0000E+00 23 .0000E+00 24 .0000E+00

DAY OF WEEK = SATURDAY

1 .0000E+00 2 .0000E+00 3 .0000E+00 4 .0000E+00 5 .0000E+00 6  
.0000E+00 7 .0000E+00 8 .0000E+00  
9 .0000E+00 10 .0000E+00 11 .0000E+00 12 .0000E+00 13 .0000E+00 14  
.0000E+00 15 .0000E+00 16 .0000E+00  
17 .0000E+00 18 .0000E+00 19 .0000E+00 20 .0000E+00 21 .0000E+00 22  
.0000E+00 23 .0000E+00 24 .0000E+00

DAY OF WEEK = SUNDAY

1 .0000E+00 2 .0000E+00 3 .0000E+00 4 .0000E+00 5 .0000E+00 6  
.0000E+00 7 .0000E+00 8 .0000E+00  
9 .0000E+00 10 .0000E+00 11 .0000E+00 12 .0000E+00 13 .0000E+00 14  
.0000E+00 15 .0000E+00 16 .0000E+00  
17 .0000E+00 18 .0000E+00 19 .0000E+00 20 .0000E+00 21 .0000E+00 22  
.0000E+00 23 .0000E+00 24 .0000E+00

\*\*\* AERMOD - VERSION 22112 \*\*\* C:\Users\Michael Tirohn\Desktop\HRAs\14252 Subarea 29  
AQIA\14252 Ops \*\*\* 03/24/23  
\*\*\* AERMET - VERSION 16216 \*\*\*  
\*\*\* 12:11:49

PAGE 417

\*\*\* MODELOPTs: RegDEFAULT CONC ELEV URBAN ADJ\_U\*

\* SOURCE EMISSION RATE SCALARS WHICH VARY DIURNALLY AND BY DAY OF WEEK  
(HRDOW) \*

SOURCE ID = L0000707 ; SOURCE TYPE = VOLUME :  
HOUR SCALAR HOUR SCALAR HOUR SCALAR HOUR SCALAR HOUR SCALAR HOUR  
SCALAR HOUR SCALAR HOUR SCALAR

DAY OF WEEK = WEEKDAY

1 .0000E+00 2 .0000E+00 3 .0000E+00 4 .0000E+00 5 .0000E+00 6  
.0000E+00 7 .0000E+00 8 .0000E+00  
9 .1000E+01 10 .1000E+01 11 .1000E+01 12 .1000E+01 13 .1000E+01 14  
.1000E+01 15 .1000E+01 16 .1000E+01  
17 .0000E+00 18 .0000E+00 19 .0000E+00 20 .0000E+00 21 .0000E+00 22  
.0000E+00 23 .0000E+00 24 .0000E+00

DAY OF WEEK = SATURDAY

1 .0000E+00 2 .0000E+00 3 .0000E+00 4 .0000E+00 5 .0000E+00 6  
.0000E+00 7 .0000E+00 8 .0000E+00  
9 .0000E+00 10 .0000E+00 11 .0000E+00 12 .0000E+00 13 .0000E+00 14  
.0000E+00 15 .0000E+00 16 .0000E+00  
17 .0000E+00 18 .0000E+00 19 .0000E+00 20 .0000E+00 21 .0000E+00 22  
.0000E+00 23 .0000E+00 24 .0000E+00

DAY OF WEEK = SUNDAY

1 .0000E+00 2 .0000E+00 3 .0000E+00 4 .0000E+00 5 .0000E+00 6  
.0000E+00 7 .0000E+00 8 .0000E+00  
9 .0000E+00 10 .0000E+00 11 .0000E+00 12 .0000E+00 13 .0000E+00 14  
.0000E+00 15 .0000E+00 16 .0000E+00  
17 .0000E+00 18 .0000E+00 19 .0000E+00 20 .0000E+00 21 .0000E+00 22  
.0000E+00 23 .0000E+00 24 .0000E+00

\*\*\* AERMOD - VERSION 22112 \*\*\* C:\Users\Michael Tirohn\Desktop\HRAs\14252 Subarea 29  
AQIA\14252 Ops \*\*\* 03/24/23  
\*\*\* AERMET - VERSION 16216 \*\*\*  
\*\*\* 12:11:49

PAGE 418

\*\*\* MODELOPTs: RegDEFAULT CONC ELEV URBAN ADJ\_U\*

\* SOURCE EMISSION RATE SCALARS WHICH VARY DIURNALLY AND BY DAY OF WEEK  
(HRDOW) \*

SOURCE ID = L0000708 ; SOURCE TYPE = VOLUME :  
HOUR SCALAR HOUR SCALAR HOUR SCALAR HOUR SCALAR HOUR SCALAR HOUR  
SCALAR HOUR SCALAR HOUR SCALAR

DAY OF WEEK = WEEKDAY

1 .0000E+00 2 .0000E+00 3 .0000E+00 4 .0000E+00 5 .0000E+00 6  
.0000E+00 7 .0000E+00 8 .0000E+00  
9 .1000E+01 10 .1000E+01 11 .1000E+01 12 .1000E+01 13 .1000E+01 14  
.1000E+01 15 .1000E+01 16 .1000E+01  
17 .0000E+00 18 .0000E+00 19 .0000E+00 20 .0000E+00 21 .0000E+00 22  
.0000E+00 23 .0000E+00 24 .0000E+00

DAY OF WEEK = SATURDAY

1 .0000E+00 2 .0000E+00 3 .0000E+00 4 .0000E+00 5 .0000E+00 6  
.0000E+00 7 .0000E+00 8 .0000E+00  
9 .0000E+00 10 .0000E+00 11 .0000E+00 12 .0000E+00 13 .0000E+00 14  
.0000E+00 15 .0000E+00 16 .0000E+00  
17 .0000E+00 18 .0000E+00 19 .0000E+00 20 .0000E+00 21 .0000E+00 22  
.0000E+00 23 .0000E+00 24 .0000E+00

DAY OF WEEK = SUNDAY

1 .0000E+00 2 .0000E+00 3 .0000E+00 4 .0000E+00 5 .0000E+00 6  
.0000E+00 7 .0000E+00 8 .0000E+00  
9 .0000E+00 10 .0000E+00 11 .0000E+00 12 .0000E+00 13 .0000E+00 14  
.0000E+00 15 .0000E+00 16 .0000E+00  
17 .0000E+00 18 .0000E+00 19 .0000E+00 20 .0000E+00 21 .0000E+00 22  
.0000E+00 23 .0000E+00 24 .0000E+00

\*\*\* AERMOD - VERSION 22112 \*\*\* \*\* C:\Users\Michael Tirohn\Desktop\HRAs\14252 Subarea 29  
AQIA\14252 Ops \*\*\* 03/24/23  
\*\*\* AERMET - VERSION 16216 \*\*\*  
\*\*\* 12:11:49

PAGE 419

\*\*\* MODELOPTs: RegDFAULT CONC ELEV URBAN ADJ\_U\*

\* SOURCE EMISSION RATE SCALARS WHICH VARY DIURNALLY AND BY DAY OF WEEK  
(HRDOW) \*

SOURCE ID = L0000709 ; SOURCE TYPE = VOLUME :  
HOUR SCALAR HOUR SCALAR HOUR SCALAR HOUR SCALAR HOUR SCALAR HOUR  
SCALAR HOUR SCALAR HOUR SCALAR

DAY OF WEEK = WEEKDAY

1 .0000E+00 2 .0000E+00 3 .0000E+00 4 .0000E+00 5 .0000E+00 6  
.0000E+00 7 .0000E+00 8 .0000E+00  
9 .1000E+01 10 .1000E+01 11 .1000E+01 12 .1000E+01 13 .1000E+01 14  
.1000E+01 15 .1000E+01 16 .1000E+01  
17 .0000E+00 18 .0000E+00 19 .0000E+00 20 .0000E+00 21 .0000E+00 22  
.0000E+00 23 .0000E+00 24 .0000E+00

DAY OF WEEK = SATURDAY

1 .0000E+00 2 .0000E+00 3 .0000E+00 4 .0000E+00 5 .0000E+00 6  
.0000E+00 7 .0000E+00 8 .0000E+00  
9 .0000E+00 10 .0000E+00 11 .0000E+00 12 .0000E+00 13 .0000E+00 14  
.0000E+00 15 .0000E+00 16 .0000E+00  
17 .0000E+00 18 .0000E+00 19 .0000E+00 20 .0000E+00 21 .0000E+00 22  
.0000E+00 23 .0000E+00 24 .0000E+00

DAY OF WEEK = SUNDAY

1 .0000E+00 2 .0000E+00 3 .0000E+00 4 .0000E+00 5 .0000E+00 6  
.0000E+00 7 .0000E+00 8 .0000E+00  
9 .0000E+00 10 .0000E+00 11 .0000E+00 12 .0000E+00 13 .0000E+00 14  
.0000E+00 15 .0000E+00 16 .0000E+00  
17 .0000E+00 18 .0000E+00 19 .0000E+00 20 .0000E+00 21 .0000E+00 22  
.0000E+00 23 .0000E+00 24 .0000E+00

\*\*\* AERMOD - VERSION 22112 \*\*\* \*\* C:\Users\Michael Tirohn\Desktop\HRAs\14252 Subarea 29  
AQIA\14252 Ops \*\*\* 03/24/23

PAGE 420

\*\*\* MODELOPTs: RegDFAULT CONC ELEV URBAN ADJ\_U\*

\* SOURCE EMISSION RATE SCALARS WHICH VARY DIURNALLY AND BY DAY OF WEEK (HRDOW) \*

SOURCE ID = L0000710 ; SOURCE TYPE = VOLUME :  
HOUR SCALAR HOUR SCALAR HOUR SCALAR HOUR SCALAR HOUR SCALAR HOUR  
SCALAR HOUR SCALAR HOUR SCALAR

DAY OF WEEK = WEEKDAY

1 .0000E+00 2 .0000E+00 3 .0000E+00 4 .0000E+00 5 .0000E+00 6  
.0000E+00 7 .0000E+00 8 .0000E+00  
9 .1000E+01 10 .1000E+01 11 .1000E+01 12 .1000E+01 13 .1000E+01 14  
.1000E+01 15 .1000E+01 16 .1000E+01  
17 .0000E+00 18 .0000E+00 19 .0000E+00 20 .0000E+00 21 .0000E+00 22  
.0000E+00 23 .0000E+00 24 .0000E+00

DAY OF WEEK = SATURDAY

1 .0000E+00 2 .0000E+00 3 .0000E+00 4 .0000E+00 5 .0000E+00 6  
.0000E+00 7 .0000E+00 8 .0000E+00  
9 .0000E+00 10 .0000E+00 11 .0000E+00 12 .0000E+00 13 .0000E+00 14  
.0000E+00 15 .0000E+00 16 .0000E+00  
17 .0000E+00 18 .0000E+00 19 .0000E+00 20 .0000E+00 21 .0000E+00 22  
.0000E+00 23 .0000E+00 24 .0000E+00

DAY OF WEEK = SUNDAY

1 .0000E+00 2 .0000E+00 3 .0000E+00 4 .0000E+00 5 .0000E+00 6  
.0000E+00 7 .0000E+00 8 .0000E+00  
9 .0000E+00 10 .0000E+00 11 .0000E+00 12 .0000E+00 13 .0000E+00 14  
.0000E+00 15 .0000E+00 16 .0000E+00  
17 .0000E+00 18 .0000E+00 19 .0000E+00 20 .0000E+00 21 .0000E+00 22  
.0000E+00 23 .0000E+00 24 .0000E+00

\*\*\* AERMOD - VERSION 22112 \*\*\* C:\Users\Michael Tirohn\Desktop\HRAs\14252 Subarea 29  
AQIA\14252 Ops \*\*\* 03/24/23  
\*\*\* AERMET - VERSION 16216 \*\*\*  
\*\*\* 12:11:49

PAGE 421

\*\*\* MODELOPTs: RegDFAULT CONC ELEV URBAN ADJ\_U\*

\* SOURCE EMISSION RATE SCALARS WHICH VARY DIURNALLY AND BY DAY OF WEEK (HRDOW) \*

SOURCE ID = L0000711 ; SOURCE TYPE = VOLUME :  
HOUR SCALAR HOUR SCALAR HOUR SCALAR HOUR SCALAR HOUR SCALAR HOUR  
SCALAR HOUR SCALAR HOUR SCALAR

DAY OF WEEK = WEEKDAY

1 .0000E+00 2 .0000E+00 3 .0000E+00 4 .0000E+00 5 .0000E+00 6  
.0000E+00 7 .0000E+00 8 .0000E+00  
9 .1000E+01 10 .1000E+01 11 .1000E+01 12 .1000E+01 13 .1000E+01 14  
.1000E+01 15 .1000E+01 16 .1000E+01  
17 .0000E+00 18 .0000E+00 19 .0000E+00 20 .0000E+00 21 .0000E+00 22  
.0000E+00 23 .0000E+00 24 .0000E+00

DAY OF WEEK = SATURDAY

1 .0000E+00 2 .0000E+00 3 .0000E+00 4 .0000E+00 5 .0000E+00 6  
.0000E+00 7 .0000E+00 8 .0000E+00  
9 .0000E+00 10 .0000E+00 11 .0000E+00 12 .0000E+00 13 .0000E+00 14  
.0000E+00 15 .0000E+00 16 .0000E+00  
17 .0000E+00 18 .0000E+00 19 .0000E+00 20 .0000E+00 21 .0000E+00 22  
.0000E+00 23 .0000E+00 24 .0000E+00

DAY OF WEEK = SUNDAY



1 .0000E+00 2 .0000E+00 3 .0000E+00 4 .0000E+00 5 .0000E+00 6  
.0000E+00 7 .0000E+00 8 .0000E+00  
9 .0000E+00 10 .0000E+00 11 .0000E+00 12 .0000E+00 13 .0000E+00 14  
.0000E+00 15 .0000E+00 16 .0000E+00  
17 .0000E+00 18 .0000E+00 19 .0000E+00 20 .0000E+00 21 .0000E+00 22  
.0000E+00 23 .0000E+00 24 .0000E+00

\*\*\* AERMOD - VERSION 22112 \*\*\* \*\*\* C:\Users\Michael Tirohn\Desktop\HRAs\14252 Subarea 29  
AQIA\14252 Ops \*\*\* 03/24/23  
\*\*\* AERMET - VERSION 16216 \*\*\*  
\*\*\* 12:11:49

PAGE 422

\*\*\* MODELOPTs: RegDFAULT CONC ELEV URBAN ADJ\_U\*

\* SOURCE EMISSION RATE SCALARS WHICH VARY DIURNALLY AND BY DAY OF WEEK  
(HRDOW) \*

SOURCE ID = L0000712 ; SOURCE TYPE = VOLUME :  
HOUR SCALAR HOUR SCALAR HOUR SCALAR HOUR SCALAR HOUR SCALAR HOUR  
SCALAR HOUR SCALAR HOUR SCALAR

DAY OF WEEK = WEEKDAY

1 .0000E+00 2 .0000E+00 3 .0000E+00 4 .0000E+00 5 .0000E+00 6  
.0000E+00 7 .0000E+00 8 .0000E+00  
9 .1000E+01 10 .1000E+01 11 .1000E+01 12 .1000E+01 13 .1000E+01 14  
.1000E+01 15 .1000E+01 16 .1000E+01  
17 .0000E+00 18 .0000E+00 19 .0000E+00 20 .0000E+00 21 .0000E+00 22  
.0000E+00 23 .0000E+00 24 .0000E+00

DAY OF WEEK = SATURDAY

1 .0000E+00 2 .0000E+00 3 .0000E+00 4 .0000E+00 5 .0000E+00 6  
.0000E+00 7 .0000E+00 8 .0000E+00  
9 .0000E+00 10 .0000E+00 11 .0000E+00 12 .0000E+00 13 .0000E+00 14  
.0000E+00 15 .0000E+00 16 .0000E+00  
17 .0000E+00 18 .0000E+00 19 .0000E+00 20 .0000E+00 21 .0000E+00 22  
.0000E+00 23 .0000E+00 24 .0000E+00

DAY OF WEEK = SUNDAY

1 .0000E+00 2 .0000E+00 3 .0000E+00 4 .0000E+00 5 .0000E+00 6  
.0000E+00 7 .0000E+00 8 .0000E+00  
9 .0000E+00 10 .0000E+00 11 .0000E+00 12 .0000E+00 13 .0000E+00 14  
.0000E+00 15 .0000E+00 16 .0000E+00  
17 .0000E+00 18 .0000E+00 19 .0000E+00 20 .0000E+00 21 .0000E+00 22  
.0000E+00 23 .0000E+00 24 .0000E+00

\*\*\* AERMOD - VERSION 22112 \*\*\* \*\*\* C:\Users\Michael Tirohn\Desktop\HRAs\14252 Subarea 29  
AQIA\14252 Ops \*\*\* 03/24/23  
\*\*\* AERMET - VERSION 16216 \*\*\*  
\*\*\* 12:11:49

PAGE 423

\*\*\* MODELOPTs: RegDFAULT CONC ELEV URBAN ADJ\_U\*

\* SOURCE EMISSION RATE SCALARS WHICH VARY DIURNALLY AND BY DAY OF WEEK  
(HRDOW) \*

SOURCE ID = L0000713 ; SOURCE TYPE = VOLUME :  
HOUR SCALAR HOUR SCALAR HOUR SCALAR HOUR SCALAR HOUR SCALAR HOUR  
SCALAR HOUR SCALAR HOUR SCALAR

DAY OF WEEK = WEEKDAY

1 .0000E+00 2 .0000E+00 3 .0000E+00 4 .0000E+00 5 .0000E+00 6  
.0000E+00 7 .0000E+00 8 .0000E+00  
9 .1000E+01 10 .1000E+01 11 .1000E+01 12 .1000E+01 13 .1000E+01 14  
.1000E+01 15 .1000E+01 16 .1000E+01  
17 .0000E+00 18 .0000E+00 19 .0000E+00 20 .0000E+00 21 .0000E+00 22  
.0000E+00 23 .0000E+00 24 .0000E+00

DAY OF WEEK = SATURDAY

1 .0000E+00 2 .0000E+00 3 .0000E+00 4 .0000E+00 5 .0000E+00 6
.0000E+00 7 .0000E+00 8 .0000E+00
9 .0000E+00 10 .0000E+00 11 .0000E+00 12 .0000E+00 13 .0000E+00 14
.0000E+00 15 .0000E+00 16 .0000E+00
17 .0000E+00 18 .0000E+00 19 .0000E+00 20 .0000E+00 21 .0000E+00 22
.0000E+00 23 .0000E+00 24 .0000E+00

DAY OF WEEK = SUNDAY

1 .0000E+00 2 .0000E+00 3 .0000E+00 4 .0000E+00 5 .0000E+00 6
.0000E+00 7 .0000E+00 8 .0000E+00
9 .0000E+00 10 .0000E+00 11 .0000E+00 12 .0000E+00 13 .0000E+00 14
.0000E+00 15 .0000E+00 16 .0000E+00
17 .0000E+00 18 .0000E+00 19 .0000E+00 20 .0000E+00 21 .0000E+00 22
.0000E+00 23 .0000E+00 24 .0000E+00

\*\*\* AERMOD - VERSION 22112 \*\*\* C:\Users\Michael Tirohn\Desktop\HRAs\14252 Subarea 29
AQIA\14252 Ops \*\*\* 03/24/23
\*\*\* AERMET - VERSION 16216 \*\*\*
\*\*\* 12:11:49

PAGE 424

\*\*\* MODELOPTs: RegDFAULT CONC ELEV URBAN ADJ\_U\*

\* SOURCE EMISSION RATE SCALARS WHICH VARY DIURNALLY AND BY DAY OF WEEK
(HRDOW) \*

SOURCE ID = L0000714 ; SOURCE TYPE = VOLUME :
HOUR SCALAR HOUR SCALAR HOUR SCALAR HOUR SCALAR HOUR SCALAR HOUR
SCALAR HOUR SCALAR HOUR SCALAR

DAY OF WEEK = WEEKDAY

1 .0000E+00 2 .0000E+00 3 .0000E+00 4 .0000E+00 5 .0000E+00 6
.0000E+00 7 .0000E+00 8 .0000E+00
9 .1000E+01 10 .1000E+01 11 .1000E+01 12 .1000E+01 13 .1000E+01 14
.1000E+01 15 .1000E+01 16 .1000E+01
17 .0000E+00 18 .0000E+00 19 .0000E+00 20 .0000E+00 21 .0000E+00 22
.0000E+00 23 .0000E+00 24 .0000E+00

DAY OF WEEK = SATURDAY

1 .0000E+00 2 .0000E+00 3 .0000E+00 4 .0000E+00 5 .0000E+00 6
.0000E+00 7 .0000E+00 8 .0000E+00
9 .0000E+00 10 .0000E+00 11 .0000E+00 12 .0000E+00 13 .0000E+00 14
.0000E+00 15 .0000E+00 16 .0000E+00
17 .0000E+00 18 .0000E+00 19 .0000E+00 20 .0000E+00 21 .0000E+00 22
.0000E+00 23 .0000E+00 24 .0000E+00

DAY OF WEEK = SUNDAY

1 .0000E+00 2 .0000E+00 3 .0000E+00 4 .0000E+00 5 .0000E+00 6
.0000E+00 7 .0000E+00 8 .0000E+00
9 .0000E+00 10 .0000E+00 11 .0000E+00 12 .0000E+00 13 .0000E+00 14
.0000E+00 15 .0000E+00 16 .0000E+00
17 .0000E+00 18 .0000E+00 19 .0000E+00 20 .0000E+00 21 .0000E+00 22
.0000E+00 23 .0000E+00 24 .0000E+00

\*\*\* AERMOD - VERSION 22112 \*\*\* C:\Users\Michael Tirohn\Desktop\HRAs\14252 Subarea 29
AQIA\14252 Ops \*\*\* 03/24/23
\*\*\* AERMET - VERSION 16216 \*\*\*
\*\*\* 12:11:49

PAGE 425

\*\*\* MODELOPTs: RegDFAULT CONC ELEV URBAN ADJ\_U\*

\* SOURCE EMISSION RATE SCALARS WHICH VARY DIURNALLY AND BY DAY OF WEEK
(HRDOW) \*

SOURCE ID = L0000715 ; SOURCE TYPE = VOLUME :
HOUR SCALAR HOUR SCALAR HOUR SCALAR HOUR SCALAR HOUR SCALAR HOUR
SCALAR HOUR SCALAR HOUR SCALAR

DAY OF WEEK = WEEKDAY

1	.0000E+00	2	.0000E+00	3	.0000E+00	4	.0000E+00	5	.0000E+00	6	
	.0000E+00	7	.0000E+00	8	.0000E+00						
9	.1000E+01	10	.1000E+01	11	.1000E+01	12	.1000E+01	13	.1000E+01	14	
	.1000E+01	15	.1000E+01	16	.1000E+01						
17	.0000E+00	18	.0000E+00	19	.0000E+00	20	.0000E+00	21	.0000E+00	22	
	.0000E+00	23	.0000E+00	24	.0000E+00						

DAY OF WEEK = SATURDAY

1	.0000E+00	2	.0000E+00	3	.0000E+00	4	.0000E+00	5	.0000E+00	6	
	.0000E+00	7	.0000E+00	8	.0000E+00						
9	.0000E+00	10	.0000E+00	11	.0000E+00	12	.0000E+00	13	.0000E+00	14	
	.0000E+00	15	.0000E+00	16	.0000E+00						
17	.0000E+00	18	.0000E+00	19	.0000E+00	20	.0000E+00	21	.0000E+00	22	
	.0000E+00	23	.0000E+00	24	.0000E+00						

DAY OF WEEK = SUNDAY

1	.0000E+00	2	.0000E+00	3	.0000E+00	4	.0000E+00	5	.0000E+00	6	
	.0000E+00	7	.0000E+00	8	.0000E+00						
9	.0000E+00	10	.0000E+00	11	.0000E+00	12	.0000E+00	13	.0000E+00	14	
	.0000E+00	15	.0000E+00	16	.0000E+00						
17	.0000E+00	18	.0000E+00	19	.0000E+00	20	.0000E+00	21	.0000E+00	22	
	.0000E+00	23	.0000E+00	24	.0000E+00						

\*\*\* AERMOD - VERSION 22112 \*\*\* C:\Users\Michael Tirohn\Desktop\HRAs\14252 Subarea 29  
AQIA\14252 Ops \*\*\* 03/24/23  
\*\*\* AERMET - VERSION 16216 \*\*\*  
\*\*\* 12:11:49

PAGE 426

\*\*\* MODELOPTs: RegDEFAULT CONC ELEV URBAN ADJ\_U\*

\* SOURCE EMISSION RATE SCALARS WHICH VARY DIURNALLY AND BY DAY OF WEEK (HRDOW) \*

SOURCE ID = L0000716 ; SOURCE TYPE = VOLUME :  
 HOUR SCALAR HOUR SCALAR HOUR SCALAR HOUR SCALAR HOUR SCALAR HOUR  
 SCALAR HOUR SCALAR HOUR SCALAR

DAY OF WEEK = WEEKDAY

1	.0000E+00	2	.0000E+00	3	.0000E+00	4	.0000E+00	5	.0000E+00	6	
	.0000E+00	7	.0000E+00	8	.0000E+00						
9	.1000E+01	10	.1000E+01	11	.1000E+01	12	.1000E+01	13	.1000E+01	14	
	.1000E+01	15	.1000E+01	16	.1000E+01						
17	.0000E+00	18	.0000E+00	19	.0000E+00	20	.0000E+00	21	.0000E+00	22	
	.0000E+00	23	.0000E+00	24	.0000E+00						

DAY OF WEEK = SATURDAY

1	.0000E+00	2	.0000E+00	3	.0000E+00	4	.0000E+00	5	.0000E+00	6	
	.0000E+00	7	.0000E+00	8	.0000E+00						
9	.0000E+00	10	.0000E+00	11	.0000E+00	12	.0000E+00	13	.0000E+00	14	
	.0000E+00	15	.0000E+00	16	.0000E+00						
17	.0000E+00	18	.0000E+00	19	.0000E+00	20	.0000E+00	21	.0000E+00	22	
	.0000E+00	23	.0000E+00	24	.0000E+00						

DAY OF WEEK = SUNDAY

1	.0000E+00	2	.0000E+00	3	.0000E+00	4	.0000E+00	5	.0000E+00	6	
	.0000E+00	7	.0000E+00	8	.0000E+00						
9	.0000E+00	10	.0000E+00	11	.0000E+00	12	.0000E+00	13	.0000E+00	14	
	.0000E+00	15	.0000E+00	16	.0000E+00						
17	.0000E+00	18	.0000E+00	19	.0000E+00	20	.0000E+00	21	.0000E+00	22	
	.0000E+00	23	.0000E+00	24	.0000E+00						

\*\*\* AERMOD - VERSION 22112 \*\*\* C:\Users\Michael Tirohn\Desktop\HRAs\14252 Subarea 29  
AQIA\14252 Ops \*\*\* 03/24/23  
\*\*\* AERMET - VERSION 16216 \*\*\*  
\*\*\* 12:11:49

PAGE 427

\*\*\* MODELOPTs: RegDEFAULT CONC ELEV URBAN ADJ\_U\*

\* SOURCE EMISSION RATE SCALARS WHICH VARY DIURNALLY AND BY DAY OF WEEK (HRDOW) \*

SOURCE ID = L0000717 ; SOURCE TYPE = VOLUME :  
 HOUR SCALAR HOUR SCALAR HOUR SCALAR HOUR SCALAR HOUR SCALAR HOUR  
 SCALAR HOUR SCALAR HOUR SCALAR

DAY OF WEEK = WEEKDAY

1 .0000E+00 2 .0000E+00 3 .0000E+00 4 .0000E+00 5 .0000E+00 6  
 .0000E+00 7 .0000E+00 8 .0000E+00  
 9 .1000E+01 10 .1000E+01 11 .1000E+01 12 .1000E+01 13 .1000E+01 14  
 .1000E+01 15 .1000E+01 16 .1000E+01  
 17 .0000E+00 18 .0000E+00 19 .0000E+00 20 .0000E+00 21 .0000E+00 22  
 .0000E+00 23 .0000E+00 24 .0000E+00

DAY OF WEEK = SATURDAY

1 .0000E+00 2 .0000E+00 3 .0000E+00 4 .0000E+00 5 .0000E+00 6  
 .0000E+00 7 .0000E+00 8 .0000E+00  
 9 .0000E+00 10 .0000E+00 11 .0000E+00 12 .0000E+00 13 .0000E+00 14  
 .0000E+00 15 .0000E+00 16 .0000E+00  
 17 .0000E+00 18 .0000E+00 19 .0000E+00 20 .0000E+00 21 .0000E+00 22  
 .0000E+00 23 .0000E+00 24 .0000E+00

DAY OF WEEK = SUNDAY

1 .0000E+00 2 .0000E+00 3 .0000E+00 4 .0000E+00 5 .0000E+00 6  
 .0000E+00 7 .0000E+00 8 .0000E+00  
 9 .0000E+00 10 .0000E+00 11 .0000E+00 12 .0000E+00 13 .0000E+00 14  
 .0000E+00 15 .0000E+00 16 .0000E+00  
 17 .0000E+00 18 .0000E+00 19 .0000E+00 20 .0000E+00 21 .0000E+00 22  
 .0000E+00 23 .0000E+00 24 .0000E+00

\*\*\* AERMOD - VERSION 22112 \*\*\* C:\Users\Michael Tirohn\Desktop\HRAs\14252 Subarea 29  
 AQIA\14252 Ops \*\*\* 03/24/23  
 \*\*\* AERMET - VERSION 16216 \*\*\*  
 \*\*\* 12:11:49

PAGE 428

\*\*\* MODELOPTs: RegDFAULT CONC ELEV URBAN ADJ\_U\*

\* SOURCE EMISSION RATE SCALARS WHICH VARY DIURNALLY AND BY DAY OF WEEK (HRDOW) \*

SOURCE ID = L0000718 ; SOURCE TYPE = VOLUME :  
 HOUR SCALAR HOUR SCALAR HOUR SCALAR HOUR SCALAR HOUR SCALAR HOUR  
 SCALAR HOUR SCALAR HOUR SCALAR

DAY OF WEEK = WEEKDAY

1 .0000E+00 2 .0000E+00 3 .0000E+00 4 .0000E+00 5 .0000E+00 6  
 .0000E+00 7 .0000E+00 8 .0000E+00  
 9 .1000E+01 10 .1000E+01 11 .1000E+01 12 .1000E+01 13 .1000E+01 14  
 .1000E+01 15 .1000E+01 16 .1000E+01  
 17 .0000E+00 18 .0000E+00 19 .0000E+00 20 .0000E+00 21 .0000E+00 22  
 .0000E+00 23 .0000E+00 24 .0000E+00

DAY OF WEEK = SATURDAY

1 .0000E+00 2 .0000E+00 3 .0000E+00 4 .0000E+00 5 .0000E+00 6  
 .0000E+00 7 .0000E+00 8 .0000E+00  
 9 .0000E+00 10 .0000E+00 11 .0000E+00 12 .0000E+00 13 .0000E+00 14  
 .0000E+00 15 .0000E+00 16 .0000E+00  
 17 .0000E+00 18 .0000E+00 19 .0000E+00 20 .0000E+00 21 .0000E+00 22  
 .0000E+00 23 .0000E+00 24 .0000E+00

DAY OF WEEK = SUNDAY

1 .0000E+00 2 .0000E+00 3 .0000E+00 4 .0000E+00 5 .0000E+00 6  
 .0000E+00 7 .0000E+00 8 .0000E+00  
 9 .0000E+00 10 .0000E+00 11 .0000E+00 12 .0000E+00 13 .0000E+00 14  
 .0000E+00 15 .0000E+00 16 .0000E+00  
 17 .0000E+00 18 .0000E+00 19 .0000E+00 20 .0000E+00 21 .0000E+00 22  
 .0000E+00

.0000E+00 23 .0000E+00 24 .0000E+00  
\*\*\* AERMOD - VERSION 22112 \*\*\* C:\Users\Michael Tirohn\Desktop\HRAs\14252 Subarea 29  
AQIA\14252 Ops \*\*\* 03/24/23  
\*\*\* AERMET - VERSION 16216 \*\*\*  
\*\*\* 12:11:49

PAGE 429

\*\*\* MODELOPTs: RegDFAULT CONC ELEV URBAN ADJ\_U\*

\* SOURCE EMISSION RATE SCALARS WHICH VARY DIURNALLY AND BY DAY OF WEEK  
(HRDOW) \*

SOURCE ID = L0000719 ; SOURCE TYPE = VOLUME :  
HOUR SCALAR HOUR SCALAR HOUR SCALAR HOUR SCALAR HOUR SCALAR HOUR  
SCALAR HOUR SCALAR HOUR SCALAR

DAY OF WEEK = WEEKDAY

1 .0000E+00 2 .0000E+00 3 .0000E+00 4 .0000E+00 5 .0000E+00 6  
.0000E+00 7 .0000E+00 8 .0000E+00  
9 .1000E+01 10 .1000E+01 11 .1000E+01 12 .1000E+01 13 .1000E+01 14  
.1000E+01 15 .1000E+01 16 .1000E+01  
17 .0000E+00 18 .0000E+00 19 .0000E+00 20 .0000E+00 21 .0000E+00 22  
.0000E+00 23 .0000E+00 24 .0000E+00

DAY OF WEEK = SATURDAY

1 .0000E+00 2 .0000E+00 3 .0000E+00 4 .0000E+00 5 .0000E+00 6  
.0000E+00 7 .0000E+00 8 .0000E+00  
9 .0000E+00 10 .0000E+00 11 .0000E+00 12 .0000E+00 13 .0000E+00 14  
.0000E+00 15 .0000E+00 16 .0000E+00  
17 .0000E+00 18 .0000E+00 19 .0000E+00 20 .0000E+00 21 .0000E+00 22  
.0000E+00 23 .0000E+00 24 .0000E+00

DAY OF WEEK = SUNDAY

1 .0000E+00 2 .0000E+00 3 .0000E+00 4 .0000E+00 5 .0000E+00 6  
.0000E+00 7 .0000E+00 8 .0000E+00  
9 .0000E+00 10 .0000E+00 11 .0000E+00 12 .0000E+00 13 .0000E+00 14  
.0000E+00 15 .0000E+00 16 .0000E+00  
17 .0000E+00 18 .0000E+00 19 .0000E+00 20 .0000E+00 21 .0000E+00 22  
.0000E+00 23 .0000E+00 24 .0000E+00

\*\*\* AERMOD - VERSION 22112 \*\*\* C:\Users\Michael Tirohn\Desktop\HRAs\14252 Subarea 29  
AQIA\14252 Ops \*\*\* 03/24/23  
\*\*\* AERMET - VERSION 16216 \*\*\*  
\*\*\* 12:11:49

PAGE 430

\*\*\* MODELOPTs: RegDFAULT CONC ELEV URBAN ADJ\_U\*

\* SOURCE EMISSION RATE SCALARS WHICH VARY DIURNALLY AND BY DAY OF WEEK  
(HRDOW) \*

SOURCE ID = L0000720 ; SOURCE TYPE = VOLUME :  
HOUR SCALAR HOUR SCALAR HOUR SCALAR HOUR SCALAR HOUR SCALAR HOUR  
SCALAR HOUR SCALAR HOUR SCALAR

DAY OF WEEK = WEEKDAY

1 .0000E+00 2 .0000E+00 3 .0000E+00 4 .0000E+00 5 .0000E+00 6  
.0000E+00 7 .0000E+00 8 .0000E+00  
9 .1000E+01 10 .1000E+01 11 .1000E+01 12 .1000E+01 13 .1000E+01 14  
.1000E+01 15 .1000E+01 16 .1000E+01  
17 .0000E+00 18 .0000E+00 19 .0000E+00 20 .0000E+00 21 .0000E+00 22  
.0000E+00 23 .0000E+00 24 .0000E+00

DAY OF WEEK = SATURDAY

1 .0000E+00 2 .0000E+00 3 .0000E+00 4 .0000E+00 5 .0000E+00 6  
.0000E+00 7 .0000E+00 8 .0000E+00  
9 .0000E+00 10 .0000E+00 11 .0000E+00 12 .0000E+00 13 .0000E+00 14  
.0000E+00 15 .0000E+00 16 .0000E+00

17 .0000E+00 18 .0000E+00 19 .0000E+00 20 .0000E+00 21 .0000E+00 22  
.0000E+00 23 .0000E+00 24 .0000E+00

DAY OF WEEK = SUNDAY

1 .0000E+00 2 .0000E+00 3 .0000E+00 4 .0000E+00 5 .0000E+00 6  
.0000E+00 7 .0000E+00 8 .0000E+00  
9 .0000E+00 10 .0000E+00 11 .0000E+00 12 .0000E+00 13 .0000E+00 14  
.0000E+00 15 .0000E+00 16 .0000E+00  
17 .0000E+00 18 .0000E+00 19 .0000E+00 20 .0000E+00 21 .0000E+00 22  
.0000E+00 23 .0000E+00 24 .0000E+00

\*\*\* AERMOD - VERSION 22112 \*\*\* \*\*\* C:\Users\Michael Tirohn\Desktop\HRAs\14252 Subarea 29  
AQIA\14252 Ops \*\*\* 03/24/23

\*\*\* AERMET - VERSION 16216 \*\*\*

\*\*\* \*\*\* 12:11:49

PAGE 431

\*\*\* MODELOPTs: RegDFAULT CONC ELEV URBAN ADJ\_U\*

\* SOURCE EMISSION RATE SCALARS WHICH VARY DIURNALLY AND BY DAY OF WEEK  
(HRDOW) \*

SOURCE ID = L0000721 ; SOURCE TYPE = VOLUME :  
HOUR SCALAR HOUR SCALAR HOUR SCALAR HOUR SCALAR HOUR SCALAR HOUR  
SCALAR HOUR SCALAR HOUR SCALAR

DAY OF WEEK = WEEKDAY

1 .0000E+00 2 .0000E+00 3 .0000E+00 4 .0000E+00 5 .0000E+00 6  
.0000E+00 7 .0000E+00 8 .0000E+00  
9 .1000E+01 10 .1000E+01 11 .1000E+01 12 .1000E+01 13 .1000E+01 14  
.1000E+01 15 .1000E+01 16 .1000E+01  
17 .0000E+00 18 .0000E+00 19 .0000E+00 20 .0000E+00 21 .0000E+00 22  
.0000E+00 23 .0000E+00 24 .0000E+00

DAY OF WEEK = SATURDAY

1 .0000E+00 2 .0000E+00 3 .0000E+00 4 .0000E+00 5 .0000E+00 6  
.0000E+00 7 .0000E+00 8 .0000E+00  
9 .0000E+00 10 .0000E+00 11 .0000E+00 12 .0000E+00 13 .0000E+00 14  
.0000E+00 15 .0000E+00 16 .0000E+00  
17 .0000E+00 18 .0000E+00 19 .0000E+00 20 .0000E+00 21 .0000E+00 22  
.0000E+00 23 .0000E+00 24 .0000E+00

DAY OF WEEK = SUNDAY

1 .0000E+00 2 .0000E+00 3 .0000E+00 4 .0000E+00 5 .0000E+00 6  
.0000E+00 7 .0000E+00 8 .0000E+00  
9 .0000E+00 10 .0000E+00 11 .0000E+00 12 .0000E+00 13 .0000E+00 14  
.0000E+00 15 .0000E+00 16 .0000E+00  
17 .0000E+00 18 .0000E+00 19 .0000E+00 20 .0000E+00 21 .0000E+00 22  
.0000E+00 23 .0000E+00 24 .0000E+00

\*\*\* AERMOD - VERSION 22112 \*\*\* \*\*\* C:\Users\Michael Tirohn\Desktop\HRAs\14252 Subarea 29  
AQIA\14252 Ops \*\*\* 03/24/23

\*\*\* AERMET - VERSION 16216 \*\*\*

\*\*\* \*\*\* 12:11:49

PAGE 432

\*\*\* MODELOPTs: RegDFAULT CONC ELEV URBAN ADJ\_U\*

\* SOURCE EMISSION RATE SCALARS WHICH VARY DIURNALLY AND BY DAY OF WEEK  
(HRDOW) \*

SOURCE ID = L0000722 ; SOURCE TYPE = VOLUME :  
HOUR SCALAR HOUR SCALAR HOUR SCALAR HOUR SCALAR HOUR SCALAR HOUR  
SCALAR HOUR SCALAR HOUR SCALAR

DAY OF WEEK = WEEKDAY

1 .0000E+00 2 .0000E+00 3 .0000E+00 4 .0000E+00 5 .0000E+00 6  
.0000E+00 7 .0000E+00 8 .0000E+00  
9 .1000E+01 10 .1000E+01 11 .1000E+01 12 .1000E+01 13 .1000E+01 14

.1000E+01 15 .1000E+01 16 .1000E+01  
17 .0000E+00 18 .0000E+00 19 .0000E+00 20 .0000E+00 21 .0000E+00 22  
.0000E+00 23 .0000E+00 24 .0000E+00

DAY OF WEEK = SATURDAY

1 .0000E+00 2 .0000E+00 3 .0000E+00 4 .0000E+00 5 .0000E+00 6  
.0000E+00 7 .0000E+00 8 .0000E+00  
9 .0000E+00 10 .0000E+00 11 .0000E+00 12 .0000E+00 13 .0000E+00 14  
.0000E+00 15 .0000E+00 16 .0000E+00  
17 .0000E+00 18 .0000E+00 19 .0000E+00 20 .0000E+00 21 .0000E+00 22  
.0000E+00 23 .0000E+00 24 .0000E+00

DAY OF WEEK = SUNDAY

1 .0000E+00 2 .0000E+00 3 .0000E+00 4 .0000E+00 5 .0000E+00 6  
.0000E+00 7 .0000E+00 8 .0000E+00  
9 .0000E+00 10 .0000E+00 11 .0000E+00 12 .0000E+00 13 .0000E+00 14  
.0000E+00 15 .0000E+00 16 .0000E+00  
17 .0000E+00 18 .0000E+00 19 .0000E+00 20 .0000E+00 21 .0000E+00 22  
.0000E+00 23 .0000E+00 24 .0000E+00

\*\*\* AERMOD - VERSION 22112 \*\*\* C:\Users\Michael Tirohn\Desktop\HRAs\14252 Subarea 29  
AQIA\14252 Ops \*\*\* 03/24/23

\*\*\* AERMET - VERSION 16216 \*\*\*

\*\*\*

\*\*\*

12:11:49

PAGE 433

\*\*\* MODELOPTs: RegDFAULT CONC ELEV URBAN ADJ\_U\*

\* SOURCE EMISSION RATE SCALARS WHICH VARY DIURNALLY AND BY DAY OF WEEK  
(HRDOW) \*

SOURCE ID = L0000723 ; SOURCE TYPE = VOLUME :  
HOUR SCALAR HOUR SCALAR HOUR SCALAR HOUR SCALAR HOUR SCALAR HOUR  
SCALAR HOUR SCALAR HOUR SCALAR

-----

DAY OF WEEK = WEEKDAY

1 .0000E+00 2 .0000E+00 3 .0000E+00 4 .0000E+00 5 .0000E+00 6  
.0000E+00 7 .0000E+00 8 .0000E+00  
9 .1000E+01 10 .1000E+01 11 .1000E+01 12 .1000E+01 13 .1000E+01 14  
.1000E+01 15 .1000E+01 16 .1000E+01  
17 .0000E+00 18 .0000E+00 19 .0000E+00 20 .0000E+00 21 .0000E+00 22  
.0000E+00 23 .0000E+00 24 .0000E+00

DAY OF WEEK = SATURDAY

1 .0000E+00 2 .0000E+00 3 .0000E+00 4 .0000E+00 5 .0000E+00 6  
.0000E+00 7 .0000E+00 8 .0000E+00  
9 .0000E+00 10 .0000E+00 11 .0000E+00 12 .0000E+00 13 .0000E+00 14  
.0000E+00 15 .0000E+00 16 .0000E+00  
17 .0000E+00 18 .0000E+00 19 .0000E+00 20 .0000E+00 21 .0000E+00 22  
.0000E+00 23 .0000E+00 24 .0000E+00

DAY OF WEEK = SUNDAY

1 .0000E+00 2 .0000E+00 3 .0000E+00 4 .0000E+00 5 .0000E+00 6  
.0000E+00 7 .0000E+00 8 .0000E+00  
9 .0000E+00 10 .0000E+00 11 .0000E+00 12 .0000E+00 13 .0000E+00 14  
.0000E+00 15 .0000E+00 16 .0000E+00  
17 .0000E+00 18 .0000E+00 19 .0000E+00 20 .0000E+00 21 .0000E+00 22  
.0000E+00 23 .0000E+00 24 .0000E+00

\*\*\* AERMOD - VERSION 22112 \*\*\* C:\Users\Michael Tirohn\Desktop\HRAs\14252 Subarea 29  
AQIA\14252 Ops \*\*\* 03/24/23

\*\*\* AERMET - VERSION 16216 \*\*\*

\*\*\*

\*\*\*

12:11:49

PAGE 434

\*\*\* MODELOPTs: RegDFAULT CONC ELEV URBAN ADJ\_U\*

\* SOURCE EMISSION RATE SCALARS WHICH VARY DIURNALLY AND BY DAY OF WEEK  
(HRDOW) \*

SOURCE ID = L0000724 ; SOURCE TYPE = VOLUME :

HR HOUR SCALAR HOUR SCALAR HOUR SCALAR HOUR SCALAR HOUR SCALAR HOUR  
SCALAR HOUR SCALAR HOUR SCALAR

DAY OF WEEK = WEEKDAY

1 .0000E+00 2 .0000E+00 3 .0000E+00 4 .0000E+00 5 .0000E+00 6  
.0000E+00 7 .0000E+00 8 .0000E+00  
9 .1000E+01 10 .1000E+01 11 .1000E+01 12 .1000E+01 13 .1000E+01 14  
.1000E+01 15 .1000E+01 16 .1000E+01  
17 .0000E+00 18 .0000E+00 19 .0000E+00 20 .0000E+00 21 .0000E+00 22  
.0000E+00 23 .0000E+00 24 .0000E+00

DAY OF WEEK = SATURDAY

1 .0000E+00 2 .0000E+00 3 .0000E+00 4 .0000E+00 5 .0000E+00 6  
.0000E+00 7 .0000E+00 8 .0000E+00  
9 .0000E+00 10 .0000E+00 11 .0000E+00 12 .0000E+00 13 .0000E+00 14  
.0000E+00 15 .0000E+00 16 .0000E+00  
17 .0000E+00 18 .0000E+00 19 .0000E+00 20 .0000E+00 21 .0000E+00 22  
.0000E+00 23 .0000E+00 24 .0000E+00

DAY OF WEEK = SUNDAY

1 .0000E+00 2 .0000E+00 3 .0000E+00 4 .0000E+00 5 .0000E+00 6  
.0000E+00 7 .0000E+00 8 .0000E+00  
9 .0000E+00 10 .0000E+00 11 .0000E+00 12 .0000E+00 13 .0000E+00 14  
.0000E+00 15 .0000E+00 16 .0000E+00  
17 .0000E+00 18 .0000E+00 19 .0000E+00 20 .0000E+00 21 .0000E+00 22  
.0000E+00 23 .0000E+00 24 .0000E+00

\*\*\* AERMOD - VERSION 22112 \*\*\* \*\*\* C:\Users\Michael Tirohn\Desktop\HRAs\14252 Subarea 29  
AQIA\14252 Ops \*\*\* 03/24/23  
\*\*\* AERMET - VERSION 16216 \*\*\*  
\*\*\* 12:11:49

PAGE 435

\*\*\* MODELOPTs: RegDFAULT CONC ELEV URBAN ADJ\_U\*

\* SOURCE EMISSION RATE SCALARS WHICH VARY DIURNALLY AND BY DAY OF WEEK  
(HRDOW) \*

SOURCE ID = L0000725 ; SOURCE TYPE = VOLUME :  
HR HOUR SCALAR HOUR SCALAR HOUR SCALAR HOUR SCALAR HOUR SCALAR HOUR  
SCALAR HOUR SCALAR HOUR SCALAR

DAY OF WEEK = WEEKDAY

1 .0000E+00 2 .0000E+00 3 .0000E+00 4 .0000E+00 5 .0000E+00 6  
.0000E+00 7 .0000E+00 8 .0000E+00  
9 .1000E+01 10 .1000E+01 11 .1000E+01 12 .1000E+01 13 .1000E+01 14  
.1000E+01 15 .1000E+01 16 .1000E+01  
17 .0000E+00 18 .0000E+00 19 .0000E+00 20 .0000E+00 21 .0000E+00 22  
.0000E+00 23 .0000E+00 24 .0000E+00

DAY OF WEEK = SATURDAY

1 .0000E+00 2 .0000E+00 3 .0000E+00 4 .0000E+00 5 .0000E+00 6  
.0000E+00 7 .0000E+00 8 .0000E+00  
9 .0000E+00 10 .0000E+00 11 .0000E+00 12 .0000E+00 13 .0000E+00 14  
.0000E+00 15 .0000E+00 16 .0000E+00  
17 .0000E+00 18 .0000E+00 19 .0000E+00 20 .0000E+00 21 .0000E+00 22  
.0000E+00 23 .0000E+00 24 .0000E+00

DAY OF WEEK = SUNDAY

1 .0000E+00 2 .0000E+00 3 .0000E+00 4 .0000E+00 5 .0000E+00 6  
.0000E+00 7 .0000E+00 8 .0000E+00  
9 .0000E+00 10 .0000E+00 11 .0000E+00 12 .0000E+00 13 .0000E+00 14  
.0000E+00 15 .0000E+00 16 .0000E+00  
17 .0000E+00 18 .0000E+00 19 .0000E+00 20 .0000E+00 21 .0000E+00 22  
.0000E+00 23 .0000E+00 24 .0000E+00

\*\*\* AERMOD - VERSION 22112 \*\*\* \*\*\* C:\Users\Michael Tirohn\Desktop\HRAs\14252 Subarea 29  
AQIA\14252 Ops \*\*\* 03/24/23  
\*\*\* AERMET - VERSION 16216 \*\*\*  
\*\*\* 12:11:49



\*\*\* MODELOPTs: RegDFAULT CONC ELEV URBAN ADJ\_U\*

\* SOURCE EMISSION RATE SCALARS WHICH VARY DIURNALLY AND BY DAY OF WEEK (HRDOW) \*

SOURCE ID = L0000726 ; SOURCE TYPE = VOLUME :
HOUR SCALAR HOUR SCALAR HOUR SCALAR HOUR SCALAR HOUR SCALAR HOUR
SCALAR HOUR SCALAR HOUR SCALAR

DAY OF WEEK = WEEKDAY

1 .0000E+00 2 .0000E+00 3 .0000E+00 4 .0000E+00 5 .0000E+00 6
.0000E+00 7 .0000E+00 8 .0000E+00
9 .1000E+01 10 .1000E+01 11 .1000E+01 12 .1000E+01 13 .1000E+01 14
.1000E+01 15 .1000E+01 16 .1000E+01
17 .0000E+00 18 .0000E+00 19 .0000E+00 20 .0000E+00 21 .0000E+00 22
.0000E+00 23 .0000E+00 24 .0000E+00

DAY OF WEEK = SATURDAY

1 .0000E+00 2 .0000E+00 3 .0000E+00 4 .0000E+00 5 .0000E+00 6
.0000E+00 7 .0000E+00 8 .0000E+00
9 .0000E+00 10 .0000E+00 11 .0000E+00 12 .0000E+00 13 .0000E+00 14
.0000E+00 15 .0000E+00 16 .0000E+00
17 .0000E+00 18 .0000E+00 19 .0000E+00 20 .0000E+00 21 .0000E+00 22
.0000E+00 23 .0000E+00 24 .0000E+00

DAY OF WEEK = SUNDAY

1 .0000E+00 2 .0000E+00 3 .0000E+00 4 .0000E+00 5 .0000E+00 6
.0000E+00 7 .0000E+00 8 .0000E+00
9 .0000E+00 10 .0000E+00 11 .0000E+00 12 .0000E+00 13 .0000E+00 14
.0000E+00 15 .0000E+00 16 .0000E+00
17 .0000E+00 18 .0000E+00 19 .0000E+00 20 .0000E+00 21 .0000E+00 22
.0000E+00 23 .0000E+00 24 .0000E+00

\*\*\* AERMOD - VERSION 22112 \*\*\* C:\Users\Michael Tirohn\Desktop\HRAs\14252 Subarea 29
AQIA\14252 Ops \*\*\* 03/24/23
\*\*\* AERMET - VERSION 16216 \*\*\*
\*\*\* 12:11:49

\*\*\* MODELOPTs: RegDFAULT CONC ELEV URBAN ADJ\_U\*

\* SOURCE EMISSION RATE SCALARS WHICH VARY DIURNALLY AND BY DAY OF WEEK (HRDOW) \*

SOURCE ID = L0000727 ; SOURCE TYPE = VOLUME :
HOUR SCALAR HOUR SCALAR HOUR SCALAR HOUR SCALAR HOUR SCALAR HOUR
SCALAR HOUR SCALAR HOUR SCALAR

DAY OF WEEK = WEEKDAY

1 .0000E+00 2 .0000E+00 3 .0000E+00 4 .0000E+00 5 .0000E+00 6
.0000E+00 7 .0000E+00 8 .0000E+00
9 .1000E+01 10 .1000E+01 11 .1000E+01 12 .1000E+01 13 .1000E+01 14
.1000E+01 15 .1000E+01 16 .1000E+01
17 .0000E+00 18 .0000E+00 19 .0000E+00 20 .0000E+00 21 .0000E+00 22
.0000E+00 23 .0000E+00 24 .0000E+00

DAY OF WEEK = SATURDAY

1 .0000E+00 2 .0000E+00 3 .0000E+00 4 .0000E+00 5 .0000E+00 6
.0000E+00 7 .0000E+00 8 .0000E+00
9 .0000E+00 10 .0000E+00 11 .0000E+00 12 .0000E+00 13 .0000E+00 14
.0000E+00 15 .0000E+00 16 .0000E+00
17 .0000E+00 18 .0000E+00 19 .0000E+00 20 .0000E+00 21 .0000E+00 22
.0000E+00 23 .0000E+00 24 .0000E+00

DAY OF WEEK = SUNDAY

1 .0000E+00 2 .0000E+00 3 .0000E+00 4 .0000E+00 5 .0000E+00 6
.0000E+00 7 .0000E+00 8 .0000E+00

9 .0000E+00 10 .0000E+00 11 .0000E+00 12 .0000E+00 13 .0000E+00 14  
.0000E+00 15 .0000E+00 16 .0000E+00  
17 .0000E+00 18 .0000E+00 19 .0000E+00 20 .0000E+00 21 .0000E+00 22  
.0000E+00 23 .0000E+00 24 .0000E+00

\*\*\* AERMOD - VERSION 22112 \*\*\* \*\*\* C:\Users\Michael Tirohn\Desktop\HRAs\14252 Subarea 29  
AQIA\14252 Ops \*\*\* 03/24/23  
\*\*\* AERMET - VERSION 16216 \*\*\*  
\*\*\* 12:11:49

PAGE 438

\*\*\* MODELOPTs: RegDFAULT CONC ELEV URBAN ADJ\_U\*

\* SOURCE EMISSION RATE SCALARS WHICH VARY DIURNALLY AND BY DAY OF WEEK  
(HRDOW) \*

SOURCE ID = L0000728 ; SOURCE TYPE = VOLUME :  
HOUR SCALAR HOUR SCALAR HOUR SCALAR HOUR SCALAR HOUR SCALAR HOUR  
SCALAR HOUR SCALAR HOUR SCALAR

DAY OF WEEK = WEEKDAY

1 .0000E+00 2 .0000E+00 3 .0000E+00 4 .0000E+00 5 .0000E+00 6  
.0000E+00 7 .0000E+00 8 .0000E+00  
9 .1000E+01 10 .1000E+01 11 .1000E+01 12 .1000E+01 13 .1000E+01 14  
.1000E+01 15 .1000E+01 16 .1000E+01  
17 .0000E+00 18 .0000E+00 19 .0000E+00 20 .0000E+00 21 .0000E+00 22  
.0000E+00 23 .0000E+00 24 .0000E+00

DAY OF WEEK = SATURDAY

1 .0000E+00 2 .0000E+00 3 .0000E+00 4 .0000E+00 5 .0000E+00 6  
.0000E+00 7 .0000E+00 8 .0000E+00  
9 .0000E+00 10 .0000E+00 11 .0000E+00 12 .0000E+00 13 .0000E+00 14  
.0000E+00 15 .0000E+00 16 .0000E+00  
17 .0000E+00 18 .0000E+00 19 .0000E+00 20 .0000E+00 21 .0000E+00 22  
.0000E+00 23 .0000E+00 24 .0000E+00

DAY OF WEEK = SUNDAY

1 .0000E+00 2 .0000E+00 3 .0000E+00 4 .0000E+00 5 .0000E+00 6  
.0000E+00 7 .0000E+00 8 .0000E+00  
9 .0000E+00 10 .0000E+00 11 .0000E+00 12 .0000E+00 13 .0000E+00 14  
.0000E+00 15 .0000E+00 16 .0000E+00  
17 .0000E+00 18 .0000E+00 19 .0000E+00 20 .0000E+00 21 .0000E+00 22  
.0000E+00 23 .0000E+00 24 .0000E+00

\*\*\* AERMOD - VERSION 22112 \*\*\* \*\*\* C:\Users\Michael Tirohn\Desktop\HRAs\14252 Subarea 29  
AQIA\14252 Ops \*\*\* 03/24/23  
\*\*\* AERMET - VERSION 16216 \*\*\*  
\*\*\* 12:11:49

PAGE 439

\*\*\* MODELOPTs: RegDFAULT CONC ELEV URBAN ADJ\_U\*

\* SOURCE EMISSION RATE SCALARS WHICH VARY DIURNALLY AND BY DAY OF WEEK  
(HRDOW) \*

SOURCE ID = L0000729 ; SOURCE TYPE = VOLUME :  
HOUR SCALAR HOUR SCALAR HOUR SCALAR HOUR SCALAR HOUR SCALAR HOUR  
SCALAR HOUR SCALAR HOUR SCALAR

DAY OF WEEK = WEEKDAY

1 .0000E+00 2 .0000E+00 3 .0000E+00 4 .0000E+00 5 .0000E+00 6  
.0000E+00 7 .0000E+00 8 .0000E+00  
9 .1000E+01 10 .1000E+01 11 .1000E+01 12 .1000E+01 13 .1000E+01 14  
.1000E+01 15 .1000E+01 16 .1000E+01  
17 .0000E+00 18 .0000E+00 19 .0000E+00 20 .0000E+00 21 .0000E+00 22  
.0000E+00 23 .0000E+00 24 .0000E+00

DAY OF WEEK = SATURDAY

1 .0000E+00 2 .0000E+00 3 .0000E+00 4 .0000E+00 5 .0000E+00 6

.0000E+00 7 .0000E+00 8 .0000E+00  
9 .0000E+00 10 .0000E+00 11 .0000E+00 12 .0000E+00 13 .0000E+00 14  
.0000E+00 15 .0000E+00 16 .0000E+00  
17 .0000E+00 18 .0000E+00 19 .0000E+00 20 .0000E+00 21 .0000E+00 22  
.0000E+00 23 .0000E+00 24 .0000E+00

DAY OF WEEK = SUNDAY

1 .0000E+00 2 .0000E+00 3 .0000E+00 4 .0000E+00 5 .0000E+00 6  
.0000E+00 7 .0000E+00 8 .0000E+00  
9 .0000E+00 10 .0000E+00 11 .0000E+00 12 .0000E+00 13 .0000E+00 14  
.0000E+00 15 .0000E+00 16 .0000E+00  
17 .0000E+00 18 .0000E+00 19 .0000E+00 20 .0000E+00 21 .0000E+00 22  
.0000E+00 23 .0000E+00 24 .0000E+00

\*\*\* AERMOD - VERSION 22112 \*\*\* C:\Users\Michael Tirohn\Desktop\HRAs\14252 Subarea 29

AQIA\14252 Ops \*\*\* 03/24/23

\*\*\* AERMET - VERSION 16216 \*\*\*

\*\*\* 12:11:49

PAGE 440

\*\*\* MODELOPTs: RegDFAULT CONC ELEV URBAN ADJ\_U\*

\* SOURCE EMISSION RATE SCALARS WHICH VARY DIURNALLY AND BY DAY OF WEEK (HRDOW) \*

SOURCE ID = L0000730 ; SOURCE TYPE = VOLUME :  
HOUR SCALAR HOUR SCALAR HOUR SCALAR HOUR SCALAR HOUR SCALAR HOUR  
SCALAR HOUR SCALAR HOUR SCALAR

DAY OF WEEK = WEEKDAY

1 .0000E+00 2 .0000E+00 3 .0000E+00 4 .0000E+00 5 .0000E+00 6  
.0000E+00 7 .0000E+00 8 .0000E+00  
9 .1000E+01 10 .1000E+01 11 .1000E+01 12 .1000E+01 13 .1000E+01 14  
.1000E+01 15 .1000E+01 16 .1000E+01  
17 .0000E+00 18 .0000E+00 19 .0000E+00 20 .0000E+00 21 .0000E+00 22  
.0000E+00 23 .0000E+00 24 .0000E+00

DAY OF WEEK = SATURDAY

1 .0000E+00 2 .0000E+00 3 .0000E+00 4 .0000E+00 5 .0000E+00 6  
.0000E+00 7 .0000E+00 8 .0000E+00  
9 .0000E+00 10 .0000E+00 11 .0000E+00 12 .0000E+00 13 .0000E+00 14  
.0000E+00 15 .0000E+00 16 .0000E+00  
17 .0000E+00 18 .0000E+00 19 .0000E+00 20 .0000E+00 21 .0000E+00 22  
.0000E+00 23 .0000E+00 24 .0000E+00

DAY OF WEEK = SUNDAY

1 .0000E+00 2 .0000E+00 3 .0000E+00 4 .0000E+00 5 .0000E+00 6  
.0000E+00 7 .0000E+00 8 .0000E+00  
9 .0000E+00 10 .0000E+00 11 .0000E+00 12 .0000E+00 13 .0000E+00 14  
.0000E+00 15 .0000E+00 16 .0000E+00  
17 .0000E+00 18 .0000E+00 19 .0000E+00 20 .0000E+00 21 .0000E+00 22  
.0000E+00 23 .0000E+00 24 .0000E+00

\*\*\* AERMOD - VERSION 22112 \*\*\* C:\Users\Michael Tirohn\Desktop\HRAs\14252 Subarea 29

AQIA\14252 Ops \*\*\* 03/24/23

\*\*\* AERMET - VERSION 16216 \*\*\*

\*\*\* 12:11:49

PAGE 441

\*\*\* MODELOPTs: RegDFAULT CONC ELEV URBAN ADJ\_U\*

\* SOURCE EMISSION RATE SCALARS WHICH VARY DIURNALLY AND BY DAY OF WEEK (HRDOW) \*

SOURCE ID = L0000731 ; SOURCE TYPE = VOLUME :  
HOUR SCALAR HOUR SCALAR HOUR SCALAR HOUR SCALAR HOUR SCALAR HOUR  
SCALAR HOUR SCALAR HOUR SCALAR

DAY OF WEEK = WEEKDAY

1 .0000E+00 2 .0000E+00 3 .0000E+00 4 .0000E+00 5 .0000E+00 6  
.0000E+00 7 .0000E+00 8 .0000E+00  
9 .1000E+01 10 .1000E+01 11 .1000E+01 12 .1000E+01 13 .1000E+01 14  
.1000E+01 15 .1000E+01 16 .1000E+01  
17 .0000E+00 18 .0000E+00 19 .0000E+00 20 .0000E+00 21 .0000E+00 22  
.0000E+00 23 .0000E+00 24 .0000E+00

DAY OF WEEK = SATURDAY

1 .0000E+00 2 .0000E+00 3 .0000E+00 4 .0000E+00 5 .0000E+00 6  
.0000E+00 7 .0000E+00 8 .0000E+00  
9 .0000E+00 10 .0000E+00 11 .0000E+00 12 .0000E+00 13 .0000E+00 14  
.0000E+00 15 .0000E+00 16 .0000E+00  
17 .0000E+00 18 .0000E+00 19 .0000E+00 20 .0000E+00 21 .0000E+00 22  
.0000E+00 23 .0000E+00 24 .0000E+00

DAY OF WEEK = SUNDAY

1 .0000E+00 2 .0000E+00 3 .0000E+00 4 .0000E+00 5 .0000E+00 6  
.0000E+00 7 .0000E+00 8 .0000E+00  
9 .0000E+00 10 .0000E+00 11 .0000E+00 12 .0000E+00 13 .0000E+00 14  
.0000E+00 15 .0000E+00 16 .0000E+00  
17 .0000E+00 18 .0000E+00 19 .0000E+00 20 .0000E+00 21 .0000E+00 22  
.0000E+00 23 .0000E+00 24 .0000E+00

\*\*\* AERMOD - VERSION 22112 \*\*\* \*\* C:\Users\Michael Tirohn\Desktop\HRAs\14252 Subarea 29  
AQIA\14252 Ops \*\*\* 03/24/23  
\*\*\* AERMET - VERSION 16216 \*\*\*  
\*\*\* \*\* 12:11:49

PAGE 442

\*\*\* MODELOPTs: RegDEFAULT CONC ELEV URBAN ADJ\_U\*

\* SOURCE EMISSION RATE SCALARS WHICH VARY DIURNALLY AND BY DAY OF WEEK  
(HRDOW) \*

SOURCE ID = L0000732 ; SOURCE TYPE = VOLUME :  
HOUR SCALAR HOUR SCALAR HOUR SCALAR HOUR SCALAR HOUR SCALAR HOUR  
SCALAR HOUR SCALAR HOUR SCALAR

DAY OF WEEK = WEEKDAY

1 .0000E+00 2 .0000E+00 3 .0000E+00 4 .0000E+00 5 .0000E+00 6  
.0000E+00 7 .0000E+00 8 .0000E+00  
9 .1000E+01 10 .1000E+01 11 .1000E+01 12 .1000E+01 13 .1000E+01 14  
.1000E+01 15 .1000E+01 16 .1000E+01  
17 .0000E+00 18 .0000E+00 19 .0000E+00 20 .0000E+00 21 .0000E+00 22  
.0000E+00 23 .0000E+00 24 .0000E+00

DAY OF WEEK = SATURDAY

1 .0000E+00 2 .0000E+00 3 .0000E+00 4 .0000E+00 5 .0000E+00 6  
.0000E+00 7 .0000E+00 8 .0000E+00  
9 .0000E+00 10 .0000E+00 11 .0000E+00 12 .0000E+00 13 .0000E+00 14  
.0000E+00 15 .0000E+00 16 .0000E+00  
17 .0000E+00 18 .0000E+00 19 .0000E+00 20 .0000E+00 21 .0000E+00 22  
.0000E+00 23 .0000E+00 24 .0000E+00

DAY OF WEEK = SUNDAY

1 .0000E+00 2 .0000E+00 3 .0000E+00 4 .0000E+00 5 .0000E+00 6  
.0000E+00 7 .0000E+00 8 .0000E+00  
9 .0000E+00 10 .0000E+00 11 .0000E+00 12 .0000E+00 13 .0000E+00 14  
.0000E+00 15 .0000E+00 16 .0000E+00  
17 .0000E+00 18 .0000E+00 19 .0000E+00 20 .0000E+00 21 .0000E+00 22  
.0000E+00 23 .0000E+00 24 .0000E+00

\*\*\* AERMOD - VERSION 22112 \*\*\* \*\* C:\Users\Michael Tirohn\Desktop\HRAs\14252 Subarea 29  
AQIA\14252 Ops \*\*\* 03/24/23  
\*\*\* AERMET - VERSION 16216 \*\*\*  
\*\*\* \*\* 12:11:49

PAGE 443

\*\*\* MODELOPTs: RegDEFAULT CONC ELEV URBAN ADJ\_U\*

\* SOURCE EMISSION RATE SCALARS WHICH VARY DIURNALLY AND BY DAY OF WEEK

(HRDOW) \*

SOURCE ID = L0000733 ; SOURCE TYPE = VOLUME :  
HOUR SCALAR HOUR SCALAR HOUR SCALAR HOUR SCALAR HOUR SCALAR HOUR  
SCALAR HOUR SCALAR HOUR SCALAR

DAY OF WEEK = WEEKDAY

1 .0000E+00 2 .0000E+00 3 .0000E+00 4 .0000E+00 5 .0000E+00 6  
.0000E+00 7 .0000E+00 8 .0000E+00  
9 .1000E+01 10 .1000E+01 11 .1000E+01 12 .1000E+01 13 .1000E+01 14  
.1000E+01 15 .1000E+01 16 .1000E+01  
17 .0000E+00 18 .0000E+00 19 .0000E+00 20 .0000E+00 21 .0000E+00 22  
.0000E+00 23 .0000E+00 24 .0000E+00

DAY OF WEEK = SATURDAY

1 .0000E+00 2 .0000E+00 3 .0000E+00 4 .0000E+00 5 .0000E+00 6  
.0000E+00 7 .0000E+00 8 .0000E+00  
9 .0000E+00 10 .0000E+00 11 .0000E+00 12 .0000E+00 13 .0000E+00 14  
.0000E+00 15 .0000E+00 16 .0000E+00  
17 .0000E+00 18 .0000E+00 19 .0000E+00 20 .0000E+00 21 .0000E+00 22  
.0000E+00 23 .0000E+00 24 .0000E+00

DAY OF WEEK = SUNDAY

1 .0000E+00 2 .0000E+00 3 .0000E+00 4 .0000E+00 5 .0000E+00 6  
.0000E+00 7 .0000E+00 8 .0000E+00  
9 .0000E+00 10 .0000E+00 11 .0000E+00 12 .0000E+00 13 .0000E+00 14  
.0000E+00 15 .0000E+00 16 .0000E+00  
17 .0000E+00 18 .0000E+00 19 .0000E+00 20 .0000E+00 21 .0000E+00 22  
.0000E+00 23 .0000E+00 24 .0000E+00

\*\*\* AERMOD - VERSION 22112 \*\*\* C:\Users\Michael Tirohn\Desktop\HRAs\14252 Subarea 29  
AQIA\14252 Ops \*\*\* 03/24/23  
\*\*\* AERMET - VERSION 16216 \*\*\*  
\*\*\* 12:11:49

PAGE 444

\*\*\* MODELOPTs: RegDFAULT CONC ELEV URBAN ADJ\_U\*

\* SOURCE EMISSION RATE SCALARS WHICH VARY DIURNALLY AND BY DAY OF WEEK  
(HRDOW) \*

SOURCE ID = L0000734 ; SOURCE TYPE = VOLUME :  
HOUR SCALAR HOUR SCALAR HOUR SCALAR HOUR SCALAR HOUR SCALAR HOUR  
SCALAR HOUR SCALAR HOUR SCALAR

DAY OF WEEK = WEEKDAY

1 .0000E+00 2 .0000E+00 3 .0000E+00 4 .0000E+00 5 .0000E+00 6  
.0000E+00 7 .0000E+00 8 .0000E+00  
9 .1000E+01 10 .1000E+01 11 .1000E+01 12 .1000E+01 13 .1000E+01 14  
.1000E+01 15 .1000E+01 16 .1000E+01  
17 .0000E+00 18 .0000E+00 19 .0000E+00 20 .0000E+00 21 .0000E+00 22  
.0000E+00 23 .0000E+00 24 .0000E+00

DAY OF WEEK = SATURDAY

1 .0000E+00 2 .0000E+00 3 .0000E+00 4 .0000E+00 5 .0000E+00 6  
.0000E+00 7 .0000E+00 8 .0000E+00  
9 .0000E+00 10 .0000E+00 11 .0000E+00 12 .0000E+00 13 .0000E+00 14  
.0000E+00 15 .0000E+00 16 .0000E+00  
17 .0000E+00 18 .0000E+00 19 .0000E+00 20 .0000E+00 21 .0000E+00 22  
.0000E+00 23 .0000E+00 24 .0000E+00

DAY OF WEEK = SUNDAY

1 .0000E+00 2 .0000E+00 3 .0000E+00 4 .0000E+00 5 .0000E+00 6  
.0000E+00 7 .0000E+00 8 .0000E+00  
9 .0000E+00 10 .0000E+00 11 .0000E+00 12 .0000E+00 13 .0000E+00 14  
.0000E+00 15 .0000E+00 16 .0000E+00  
17 .0000E+00 18 .0000E+00 19 .0000E+00 20 .0000E+00 21 .0000E+00 22  
.0000E+00 23 .0000E+00 24 .0000E+00

\*\*\* AERMOD - VERSION 22112 \*\*\* C:\Users\Michael Tirohn\Desktop\HRAs\14252 Subarea 29

PAGE 445

\*\*\* MODELOPTs: RegDFAULT CONC ELEV URBAN ADJ\_U\*

\* SOURCE EMISSION RATE SCALARS WHICH VARY DIURNALLY AND BY DAY OF WEEK  
(HRDOW) \*

SOURCE ID = L0000735 ; SOURCE TYPE = VOLUME :  
HOUR SCALAR HOUR SCALAR HOUR SCALAR HOUR SCALAR HOUR SCALAR HOUR  
SCALAR HOUR SCALAR HOUR SCALAR

DAY OF WEEK = WEEKDAY

1 .0000E+00 2 .0000E+00 3 .0000E+00 4 .0000E+00 5 .0000E+00 6  
.0000E+00 7 .0000E+00 8 .0000E+00  
9 .1000E+01 10 .1000E+01 11 .1000E+01 12 .1000E+01 13 .1000E+01 14  
.1000E+01 15 .1000E+01 16 .1000E+01  
17 .0000E+00 18 .0000E+00 19 .0000E+00 20 .0000E+00 21 .0000E+00 22  
.0000E+00 23 .0000E+00 24 .0000E+00

DAY OF WEEK = SATURDAY

1 .0000E+00 2 .0000E+00 3 .0000E+00 4 .0000E+00 5 .0000E+00 6  
.0000E+00 7 .0000E+00 8 .0000E+00  
9 .0000E+00 10 .0000E+00 11 .0000E+00 12 .0000E+00 13 .0000E+00 14  
.0000E+00 15 .0000E+00 16 .0000E+00  
17 .0000E+00 18 .0000E+00 19 .0000E+00 20 .0000E+00 21 .0000E+00 22  
.0000E+00 23 .0000E+00 24 .0000E+00

DAY OF WEEK = SUNDAY

1 .0000E+00 2 .0000E+00 3 .0000E+00 4 .0000E+00 5 .0000E+00 6  
.0000E+00 7 .0000E+00 8 .0000E+00  
9 .0000E+00 10 .0000E+00 11 .0000E+00 12 .0000E+00 13 .0000E+00 14  
.0000E+00 15 .0000E+00 16 .0000E+00  
17 .0000E+00 18 .0000E+00 19 .0000E+00 20 .0000E+00 21 .0000E+00 22  
.0000E+00 23 .0000E+00 24 .0000E+00

\*\*\* AERMOD - VERSION 22112 \*\*\* \*\*\* C:\Users\Michael Tirohn\Desktop\HRAs\14252 Subarea 29  
AQIA\14252 Ops \*\*\* 03/24/23

\*\*\* AERMET - VERSION 16216 \*\*\*  
\*\*\*

PAGE 446

\*\*\* MODELOPTs: RegDFAULT CONC ELEV URBAN ADJ\_U\*

\* SOURCE EMISSION RATE SCALARS WHICH VARY DIURNALLY AND BY DAY OF WEEK  
(HRDOW) \*

SOURCE ID = L0000736 ; SOURCE TYPE = VOLUME :  
HOUR SCALAR HOUR SCALAR HOUR SCALAR HOUR SCALAR HOUR SCALAR HOUR  
SCALAR HOUR SCALAR HOUR SCALAR

DAY OF WEEK = WEEKDAY

1 .0000E+00 2 .0000E+00 3 .0000E+00 4 .0000E+00 5 .0000E+00 6  
.0000E+00 7 .0000E+00 8 .0000E+00  
9 .1000E+01 10 .1000E+01 11 .1000E+01 12 .1000E+01 13 .1000E+01 14  
.1000E+01 15 .1000E+01 16 .1000E+01  
17 .0000E+00 18 .0000E+00 19 .0000E+00 20 .0000E+00 21 .0000E+00 22  
.0000E+00 23 .0000E+00 24 .0000E+00

DAY OF WEEK = SATURDAY

1 .0000E+00 2 .0000E+00 3 .0000E+00 4 .0000E+00 5 .0000E+00 6  
.0000E+00 7 .0000E+00 8 .0000E+00  
9 .0000E+00 10 .0000E+00 11 .0000E+00 12 .0000E+00 13 .0000E+00 14  
.0000E+00 15 .0000E+00 16 .0000E+00  
17 .0000E+00 18 .0000E+00 19 .0000E+00 20 .0000E+00 21 .0000E+00 22  
.0000E+00 23 .0000E+00 24 .0000E+00

DAY OF WEEK = SUNDAY

1	.0000E+00	2	.0000E+00	3	.0000E+00	4	.0000E+00	5	.0000E+00	6	.0000E+00
7	.0000E+00	8	.0000E+00	9	.0000E+00	10	.0000E+00	11	.0000E+00	12	.0000E+00
13	.0000E+00	14	.0000E+00	15	.0000E+00	16	.0000E+00	17	.0000E+00	18	.0000E+00
19	.0000E+00	20	.0000E+00	21	.0000E+00	22	.0000E+00	23	.0000E+00	24	.0000E+00

\*\*\* AERMOD - VERSION 22112 \*\*\* C:\Users\Michael Tirohn\Desktop\HRAs\14252 Subarea 29  
 AQIA\14252 Ops \*\*\* 03/24/23  
 \*\*\* AERMET - VERSION 16216 \*\*\*  
 \*\*\* 12:11:49

\*\*\* MODELOPTs: RegDFAULT CONC ELEV URBAN ADJ\_U\*

\* SOURCE EMISSION RATE SCALARS WHICH VARY DIURNALLY AND BY DAY OF WEEK (HRDOW) \*

SOURCE ID = L0000737 ; SOURCE TYPE = VOLUME :  
 HOUR SCALAR HOUR SCALAR HOUR SCALAR HOUR SCALAR HOUR SCALAR HOUR  
 SCALAR HOUR SCALAR HOUR SCALAR

DAY OF WEEK = WEEKDAY

1	.0000E+00	2	.0000E+00	3	.0000E+00	4	.0000E+00	5	.0000E+00	6	.0000E+00
7	.0000E+00	8	.0000E+00	9	.1000E+01	10	.1000E+01	11	.1000E+01	12	.1000E+01
13	.1000E+01	14	.1000E+01	15	.1000E+01	16	.1000E+01	17	.0000E+00	18	.0000E+00
19	.0000E+00	20	.0000E+00	21	.0000E+00	22	.0000E+00	23	.0000E+00	24	.0000E+00

DAY OF WEEK = SATURDAY

1	.0000E+00	2	.0000E+00	3	.0000E+00	4	.0000E+00	5	.0000E+00	6	.0000E+00
7	.0000E+00	8	.0000E+00	9	.0000E+00	10	.0000E+00	11	.0000E+00	12	.0000E+00
13	.0000E+00	14	.0000E+00	15	.0000E+00	16	.0000E+00	17	.0000E+00	18	.0000E+00
19	.0000E+00	20	.0000E+00	21	.0000E+00	22	.0000E+00	23	.0000E+00	24	.0000E+00

DAY OF WEEK = SUNDAY

1	.0000E+00	2	.0000E+00	3	.0000E+00	4	.0000E+00	5	.0000E+00	6	.0000E+00
7	.0000E+00	8	.0000E+00	9	.0000E+00	10	.0000E+00	11	.0000E+00	12	.0000E+00
13	.0000E+00	14	.0000E+00	15	.0000E+00	16	.0000E+00	17	.0000E+00	18	.0000E+00
19	.0000E+00	20	.0000E+00	21	.0000E+00	22	.0000E+00	23	.0000E+00	24	.0000E+00

\*\*\* AERMOD - VERSION 22112 \*\*\* C:\Users\Michael Tirohn\Desktop\HRAs\14252 Subarea 29  
 AQIA\14252 Ops \*\*\* 03/24/23  
 \*\*\* AERMET - VERSION 16216 \*\*\*  
 \*\*\* 12:11:49

\*\*\* MODELOPTs: RegDFAULT CONC ELEV URBAN ADJ\_U\*

\* SOURCE EMISSION RATE SCALARS WHICH VARY DIURNALLY AND BY DAY OF WEEK (HRDOW) \*

SOURCE ID = L0000738 ; SOURCE TYPE = VOLUME :  
 HOUR SCALAR HOUR SCALAR HOUR SCALAR HOUR SCALAR HOUR SCALAR HOUR  
 SCALAR HOUR SCALAR HOUR SCALAR

DAY OF WEEK = WEEKDAY

1	.0000E+00	2	.0000E+00	3	.0000E+00	4	.0000E+00	5	.0000E+00	6	.0000E+00
7	.0000E+00	8	.0000E+00	9	.1000E+01	10	.1000E+01	11	.1000E+01	12	.1000E+01
13	.1000E+01	14	.1000E+01	15	.1000E+01	16	.1000E+01	17	.0000E+00	18	.0000E+00
19	.0000E+00	20	.0000E+00	21	.0000E+00	22	.0000E+00	23	.0000E+00	24	.0000E+00

.0000E+00 23 .0000E+00 24 .0000E+00

DAY OF WEEK = SATURDAY

1 .0000E+00 2 .0000E+00 3 .0000E+00 4 .0000E+00 5 .0000E+00 6
.0000E+00 7 .0000E+00 8 .0000E+00
9 .0000E+00 10 .0000E+00 11 .0000E+00 12 .0000E+00 13 .0000E+00 14
.0000E+00 15 .0000E+00 16 .0000E+00
17 .0000E+00 18 .0000E+00 19 .0000E+00 20 .0000E+00 21 .0000E+00 22
.0000E+00 23 .0000E+00 24 .0000E+00

DAY OF WEEK = SUNDAY

1 .0000E+00 2 .0000E+00 3 .0000E+00 4 .0000E+00 5 .0000E+00 6
.0000E+00 7 .0000E+00 8 .0000E+00
9 .0000E+00 10 .0000E+00 11 .0000E+00 12 .0000E+00 13 .0000E+00 14
.0000E+00 15 .0000E+00 16 .0000E+00
17 .0000E+00 18 .0000E+00 19 .0000E+00 20 .0000E+00 21 .0000E+00 22
.0000E+00 23 .0000E+00 24 .0000E+00

\*\*\* AERMOD - VERSION 22112 \*\*\* C:\Users\Michael Tirohn\Desktop\HRAs\14252 Subarea 29
AQIA\14252 Ops \*\*\* 03/24/23
\*\*\* AERMET - VERSION 16216 \*\*\*
\*\*\* 12:11:49

PAGE 449

\*\*\* MODELOPTs: RegDFAULT CONC ELEV URBAN ADJ\_U\*

\* SOURCE EMISSION RATE SCALARS WHICH VARY DIURNALLY AND BY DAY OF WEEK
(HRDOW) \*

SOURCE ID = L0000739 ; SOURCE TYPE = VOLUME :
HOUR SCALAR HOUR SCALAR HOUR SCALAR HOUR SCALAR HOUR SCALAR HOUR
SCALAR HOUR SCALAR HOUR SCALAR

DAY OF WEEK = WEEKDAY

1 .0000E+00 2 .0000E+00 3 .0000E+00 4 .0000E+00 5 .0000E+00 6
.0000E+00 7 .0000E+00 8 .0000E+00
9 .1000E+01 10 .1000E+01 11 .1000E+01 12 .1000E+01 13 .1000E+01 14
.1000E+01 15 .1000E+01 16 .1000E+01
17 .0000E+00 18 .0000E+00 19 .0000E+00 20 .0000E+00 21 .0000E+00 22
.0000E+00 23 .0000E+00 24 .0000E+00

DAY OF WEEK = SATURDAY

1 .0000E+00 2 .0000E+00 3 .0000E+00 4 .0000E+00 5 .0000E+00 6
.0000E+00 7 .0000E+00 8 .0000E+00
9 .0000E+00 10 .0000E+00 11 .0000E+00 12 .0000E+00 13 .0000E+00 14
.0000E+00 15 .0000E+00 16 .0000E+00
17 .0000E+00 18 .0000E+00 19 .0000E+00 20 .0000E+00 21 .0000E+00 22
.0000E+00 23 .0000E+00 24 .0000E+00

DAY OF WEEK = SUNDAY

1 .0000E+00 2 .0000E+00 3 .0000E+00 4 .0000E+00 5 .0000E+00 6
.0000E+00 7 .0000E+00 8 .0000E+00
9 .0000E+00 10 .0000E+00 11 .0000E+00 12 .0000E+00 13 .0000E+00 14
.0000E+00 15 .0000E+00 16 .0000E+00
17 .0000E+00 18 .0000E+00 19 .0000E+00 20 .0000E+00 21 .0000E+00 22
.0000E+00 23 .0000E+00 24 .0000E+00

\*\*\* AERMOD - VERSION 22112 \*\*\* C:\Users\Michael Tirohn\Desktop\HRAs\14252 Subarea 29
AQIA\14252 Ops \*\*\* 03/24/23
\*\*\* AERMET - VERSION 16216 \*\*\*
\*\*\* 12:11:49

PAGE 450

\*\*\* MODELOPTs: RegDFAULT CONC ELEV URBAN ADJ\_U\*

\* SOURCE EMISSION RATE SCALARS WHICH VARY DIURNALLY AND BY DAY OF WEEK
(HRDOW) \*

SOURCE ID = L0000740 ; SOURCE TYPE = VOLUME :
HOUR SCALAR HOUR SCALAR HOUR SCALAR HOUR SCALAR HOUR SCALAR HOUR
SCALAR HOUR SCALAR HOUR SCALAR



DAY OF WEEK = WEEKDAY

1 .0000E+00 2 .0000E+00 3 .0000E+00 4 .0000E+00 5 .0000E+00 6
.0000E+00 7 .0000E+00 8 .0000E+00
9 .1000E+01 10 .1000E+01 11 .1000E+01 12 .1000E+01 13 .1000E+01 14
.1000E+01 15 .1000E+01 16 .1000E+01
17 .0000E+00 18 .0000E+00 19 .0000E+00 20 .0000E+00 21 .0000E+00 22
.0000E+00 23 .0000E+00 24 .0000E+00

DAY OF WEEK = SATURDAY

1 .0000E+00 2 .0000E+00 3 .0000E+00 4 .0000E+00 5 .0000E+00 6
.0000E+00 7 .0000E+00 8 .0000E+00
9 .0000E+00 10 .0000E+00 11 .0000E+00 12 .0000E+00 13 .0000E+00 14
.0000E+00 15 .0000E+00 16 .0000E+00
17 .0000E+00 18 .0000E+00 19 .0000E+00 20 .0000E+00 21 .0000E+00 22
.0000E+00 23 .0000E+00 24 .0000E+00

DAY OF WEEK = SUNDAY

1 .0000E+00 2 .0000E+00 3 .0000E+00 4 .0000E+00 5 .0000E+00 6
.0000E+00 7 .0000E+00 8 .0000E+00
9 .0000E+00 10 .0000E+00 11 .0000E+00 12 .0000E+00 13 .0000E+00 14
.0000E+00 15 .0000E+00 16 .0000E+00
17 .0000E+00 18 .0000E+00 19 .0000E+00 20 .0000E+00 21 .0000E+00 22
.0000E+00 23 .0000E+00 24 .0000E+00

\*\*\* AERMOD - VERSION 22112 \*\*\* \*\* C:\Users\Michael Tirohn\Desktop\HRAs\14252 Subarea 29
AQIA\14252 Ops \*\*\* 03/24/23
\*\*\* AERMET - VERSION 16216 \*\*\*
\*\*\* 12:11:49

PAGE 451

\*\*\* MODELOPTs: RegDEFAULT CONC ELEV URBAN ADJ\_U\*

\* SOURCE EMISSION RATE SCALARS WHICH VARY DIURNALLY AND BY DAY OF WEEK
(HRDOW) \*

SOURCE ID = L0000741 ; SOURCE TYPE = VOLUME :
HOUR SCALAR HOUR SCALAR HOUR SCALAR HOUR SCALAR HOUR SCALAR HOUR
SCALAR HOUR SCALAR HOUR SCALAR

DAY OF WEEK = WEEKDAY

1 .0000E+00 2 .0000E+00 3 .0000E+00 4 .0000E+00 5 .0000E+00 6
.0000E+00 7 .0000E+00 8 .0000E+00
9 .1000E+01 10 .1000E+01 11 .1000E+01 12 .1000E+01 13 .1000E+01 14
.1000E+01 15 .1000E+01 16 .1000E+01
17 .0000E+00 18 .0000E+00 19 .0000E+00 20 .0000E+00 21 .0000E+00 22
.0000E+00 23 .0000E+00 24 .0000E+00

DAY OF WEEK = SATURDAY

1 .0000E+00 2 .0000E+00 3 .0000E+00 4 .0000E+00 5 .0000E+00 6
.0000E+00 7 .0000E+00 8 .0000E+00
9 .0000E+00 10 .0000E+00 11 .0000E+00 12 .0000E+00 13 .0000E+00 14
.0000E+00 15 .0000E+00 16 .0000E+00
17 .0000E+00 18 .0000E+00 19 .0000E+00 20 .0000E+00 21 .0000E+00 22
.0000E+00 23 .0000E+00 24 .0000E+00

DAY OF WEEK = SUNDAY

1 .0000E+00 2 .0000E+00 3 .0000E+00 4 .0000E+00 5 .0000E+00 6
.0000E+00 7 .0000E+00 8 .0000E+00
9 .0000E+00 10 .0000E+00 11 .0000E+00 12 .0000E+00 13 .0000E+00 14
.0000E+00 15 .0000E+00 16 .0000E+00
17 .0000E+00 18 .0000E+00 19 .0000E+00 20 .0000E+00 21 .0000E+00 22
.0000E+00 23 .0000E+00 24 .0000E+00

\*\*\* AERMOD - VERSION 22112 \*\*\* \*\* C:\Users\Michael Tirohn\Desktop\HRAs\14252 Subarea 29
AQIA\14252 Ops \*\*\* 03/24/23
\*\*\* AERMET - VERSION 16216 \*\*\*
\*\*\* 12:11:49

PAGE 452

\*\*\* MODELOPTs: RegDFAULT CONC ELEV URBAN ADJ\_U\*

\* SOURCE EMISSION RATE SCALARS WHICH VARY DIURNALLY AND BY DAY OF WEEK (HRDOW) \*

SOURCE ID = L0000742 ; SOURCE TYPE = VOLUME :

Hourly scalar values for Weekday, Saturday, and Sunday.

DAY OF WEEK = WEEKDAY

Hourly scalar values for Weekday (Days 1-7).

DAY OF WEEK = SATURDAY

Hourly scalar values for Saturday (Days 1-7).

DAY OF WEEK = SUNDAY

Hourly scalar values for Sunday (Days 1-7).

\*\*\* AERMOD - VERSION 22112 \*\*\* C:\Users\Michael Tirohn\Desktop\HRAs\14252 Subarea 29 AQIA\14252 Ops \*\*\* 03/24/23

\*\*\* AERMET - VERSION 16216 \*\*\*

\*\*\* 12:11:49

PAGE 453

\*\*\* MODELOPTs: RegDFAULT CONC ELEV URBAN ADJ\_U\*

\* SOURCE EMISSION RATE SCALARS WHICH VARY DIURNALLY AND BY DAY OF WEEK (HRDOW) \*

SOURCE ID = L0000743 ; SOURCE TYPE = VOLUME :

Hourly scalar values for Weekday, Saturday, and Sunday.

DAY OF WEEK = WEEKDAY

Hourly scalar values for Weekday (Days 1-7).

DAY OF WEEK = SATURDAY

Hourly scalar values for Saturday (Days 1-7).

DAY OF WEEK = SUNDAY

Hourly scalar values for Sunday (Days 1-7).

17 .0000E+00 18 .0000E+00 19 .0000E+00 20 .0000E+00 21 .0000E+00 22  
.0000E+00 23 .0000E+00 24 .0000E+00  
\*\*\* AERMOD - VERSION 22112 \*\*\* \*\*\* C:\Users\Michael Tirohn\Desktop\HRAs\14252 Subarea 29  
AQIA\14252 Ops \*\*\* 03/24/23  
\*\*\* AERMET - VERSION 16216 \*\*\*  
\*\*\* 12:11:49

PAGE 454

\*\*\* MODELOPTs: RegDFAULT CONC ELEV URBAN ADJ\_U\*

\* SOURCE EMISSION RATE SCALARS WHICH VARY DIURNALLY AND BY DAY OF WEEK  
(HRDOW) \*

SOURCE ID = L0000744 ; SOURCE TYPE = VOLUME :  
HOUR SCALAR HOUR SCALAR HOUR SCALAR HOUR SCALAR HOUR SCALAR HOUR  
SCALAR HOUR SCALAR HOUR SCALAR

DAY OF WEEK = WEEKDAY

1 .0000E+00 2 .0000E+00 3 .0000E+00 4 .0000E+00 5 .0000E+00 6  
.0000E+00 7 .0000E+00 8 .0000E+00  
9 .1000E+01 10 .1000E+01 11 .1000E+01 12 .1000E+01 13 .1000E+01 14  
.1000E+01 15 .1000E+01 16 .1000E+01  
17 .0000E+00 18 .0000E+00 19 .0000E+00 20 .0000E+00 21 .0000E+00 22  
.0000E+00 23 .0000E+00 24 .0000E+00

DAY OF WEEK = SATURDAY

1 .0000E+00 2 .0000E+00 3 .0000E+00 4 .0000E+00 5 .0000E+00 6  
.0000E+00 7 .0000E+00 8 .0000E+00  
9 .0000E+00 10 .0000E+00 11 .0000E+00 12 .0000E+00 13 .0000E+00 14  
.0000E+00 15 .0000E+00 16 .0000E+00  
17 .0000E+00 18 .0000E+00 19 .0000E+00 20 .0000E+00 21 .0000E+00 22  
.0000E+00 23 .0000E+00 24 .0000E+00

DAY OF WEEK = SUNDAY

1 .0000E+00 2 .0000E+00 3 .0000E+00 4 .0000E+00 5 .0000E+00 6  
.0000E+00 7 .0000E+00 8 .0000E+00  
9 .0000E+00 10 .0000E+00 11 .0000E+00 12 .0000E+00 13 .0000E+00 14  
.0000E+00 15 .0000E+00 16 .0000E+00  
17 .0000E+00 18 .0000E+00 19 .0000E+00 20 .0000E+00 21 .0000E+00 22  
.0000E+00 23 .0000E+00 24 .0000E+00

\*\*\* AERMOD - VERSION 22112 \*\*\* \*\*\* C:\Users\Michael Tirohn\Desktop\HRAs\14252 Subarea 29  
AQIA\14252 Ops \*\*\* 03/24/23  
\*\*\* AERMET - VERSION 16216 \*\*\*  
\*\*\* 12:11:49

PAGE 455

\*\*\* MODELOPTs: RegDFAULT CONC ELEV URBAN ADJ\_U\*

\* SOURCE EMISSION RATE SCALARS WHICH VARY DIURNALLY AND BY DAY OF WEEK  
(HRDOW) \*

SOURCE ID = L0000745 ; SOURCE TYPE = VOLUME :  
HOUR SCALAR HOUR SCALAR HOUR SCALAR HOUR SCALAR HOUR SCALAR HOUR  
SCALAR HOUR SCALAR HOUR SCALAR

DAY OF WEEK = WEEKDAY

1 .0000E+00 2 .0000E+00 3 .0000E+00 4 .0000E+00 5 .0000E+00 6  
.0000E+00 7 .0000E+00 8 .0000E+00  
9 .1000E+01 10 .1000E+01 11 .1000E+01 12 .1000E+01 13 .1000E+01 14  
.1000E+01 15 .1000E+01 16 .1000E+01  
17 .0000E+00 18 .0000E+00 19 .0000E+00 20 .0000E+00 21 .0000E+00 22  
.0000E+00 23 .0000E+00 24 .0000E+00

DAY OF WEEK = SATURDAY

1 .0000E+00 2 .0000E+00 3 .0000E+00 4 .0000E+00 5 .0000E+00 6  
.0000E+00 7 .0000E+00 8 .0000E+00  
9 .0000E+00 10 .0000E+00 11 .0000E+00 12 .0000E+00 13 .0000E+00 14

.0000E+00 15 .0000E+00 16 .0000E+00  
17 .0000E+00 18 .0000E+00 19 .0000E+00 20 .0000E+00 21 .0000E+00 22  
.0000E+00 23 .0000E+00 24 .0000E+00

DAY OF WEEK = SUNDAY

1 .0000E+00 2 .0000E+00 3 .0000E+00 4 .0000E+00 5 .0000E+00 6  
.0000E+00 7 .0000E+00 8 .0000E+00  
9 .0000E+00 10 .0000E+00 11 .0000E+00 12 .0000E+00 13 .0000E+00 14  
.0000E+00 15 .0000E+00 16 .0000E+00  
17 .0000E+00 18 .0000E+00 19 .0000E+00 20 .0000E+00 21 .0000E+00 22  
.0000E+00 23 .0000E+00 24 .0000E+00

\*\*\* AERMOD - VERSION 22112 \*\*\* C:\Users\Michael Tirohn\Desktop\HRAs\14252 Subarea 29

AQIA\14252 Ops \*\*\* 03/24/23

\*\*\* AERMET - VERSION 16216 \*\*\*

\*\*\* 12:11:49

PAGE 456

\*\*\* MODELOPTs: RegDFAULT CONC ELEV URBAN ADJ\_U\*

\* SOURCE EMISSION RATE SCALARS WHICH VARY DIURNALLY AND BY DAY OF WEEK (HRDOW) \*

SOURCE ID = L0000746 ; SOURCE TYPE = VOLUME :  
HOUR SCALAR HOUR SCALAR HOUR SCALAR HOUR SCALAR HOUR SCALAR HOUR  
SCALAR HOUR SCALAR HOUR SCALAR

DAY OF WEEK = WEEKDAY

1 .0000E+00 2 .0000E+00 3 .0000E+00 4 .0000E+00 5 .0000E+00 6  
.0000E+00 7 .0000E+00 8 .0000E+00  
9 .1000E+01 10 .1000E+01 11 .1000E+01 12 .1000E+01 13 .1000E+01 14  
.1000E+01 15 .1000E+01 16 .1000E+01  
17 .0000E+00 18 .0000E+00 19 .0000E+00 20 .0000E+00 21 .0000E+00 22  
.0000E+00 23 .0000E+00 24 .0000E+00

DAY OF WEEK = SATURDAY

1 .0000E+00 2 .0000E+00 3 .0000E+00 4 .0000E+00 5 .0000E+00 6  
.0000E+00 7 .0000E+00 8 .0000E+00  
9 .0000E+00 10 .0000E+00 11 .0000E+00 12 .0000E+00 13 .0000E+00 14  
.0000E+00 15 .0000E+00 16 .0000E+00  
17 .0000E+00 18 .0000E+00 19 .0000E+00 20 .0000E+00 21 .0000E+00 22  
.0000E+00 23 .0000E+00 24 .0000E+00

DAY OF WEEK = SUNDAY

1 .0000E+00 2 .0000E+00 3 .0000E+00 4 .0000E+00 5 .0000E+00 6  
.0000E+00 7 .0000E+00 8 .0000E+00  
9 .0000E+00 10 .0000E+00 11 .0000E+00 12 .0000E+00 13 .0000E+00 14  
.0000E+00 15 .0000E+00 16 .0000E+00  
17 .0000E+00 18 .0000E+00 19 .0000E+00 20 .0000E+00 21 .0000E+00 22  
.0000E+00 23 .0000E+00 24 .0000E+00

\*\*\* AERMOD - VERSION 22112 \*\*\* C:\Users\Michael Tirohn\Desktop\HRAs\14252 Subarea 29

AQIA\14252 Ops \*\*\* 03/24/23

\*\*\* AERMET - VERSION 16216 \*\*\*

\*\*\* 12:11:49

PAGE 457

\*\*\* MODELOPTs: RegDFAULT CONC ELEV URBAN ADJ\_U\*

\* SOURCE EMISSION RATE SCALARS WHICH VARY DIURNALLY AND BY DAY OF WEEK (HRDOW) \*

SOURCE ID = L0000747 ; SOURCE TYPE = VOLUME :  
HOUR SCALAR HOUR SCALAR HOUR SCALAR HOUR SCALAR HOUR SCALAR HOUR  
SCALAR HOUR SCALAR HOUR SCALAR

DAY OF WEEK = WEEKDAY

1 .0000E+00 2 .0000E+00 3 .0000E+00 4 .0000E+00 5 .0000E+00 6  
.0000E+00 7 .0000E+00 8 .0000E+00

9 .1000E+01 10 .1000E+01 11 .1000E+01 12 .1000E+01 13 .1000E+01 14  
.1000E+01 15 .1000E+01 16 .1000E+01  
17 .0000E+00 18 .0000E+00 19 .0000E+00 20 .0000E+00 21 .0000E+00 22  
.0000E+00 23 .0000E+00 24 .0000E+00

DAY OF WEEK = SATURDAY

1 .0000E+00 2 .0000E+00 3 .0000E+00 4 .0000E+00 5 .0000E+00 6  
.0000E+00 7 .0000E+00 8 .0000E+00  
9 .0000E+00 10 .0000E+00 11 .0000E+00 12 .0000E+00 13 .0000E+00 14  
.0000E+00 15 .0000E+00 16 .0000E+00  
17 .0000E+00 18 .0000E+00 19 .0000E+00 20 .0000E+00 21 .0000E+00 22  
.0000E+00 23 .0000E+00 24 .0000E+00

DAY OF WEEK = SUNDAY

1 .0000E+00 2 .0000E+00 3 .0000E+00 4 .0000E+00 5 .0000E+00 6  
.0000E+00 7 .0000E+00 8 .0000E+00  
9 .0000E+00 10 .0000E+00 11 .0000E+00 12 .0000E+00 13 .0000E+00 14  
.0000E+00 15 .0000E+00 16 .0000E+00  
17 .0000E+00 18 .0000E+00 19 .0000E+00 20 .0000E+00 21 .0000E+00 22  
.0000E+00 23 .0000E+00 24 .0000E+00

\*\*\* AERMOD - VERSION 22112 \*\*\* C:\Users\Michael Tirohn\Desktop\HRAs\14252 Subarea 29  
AQIA\14252 Ops \*\*\* 03/24/23  
\*\*\* AERMET - VERSION 16216 \*\*\*  
\*\*\* 12:11:49

PAGE 458

\*\*\* MODELOPTs: RegDEFAULT CONC ELEV URBAN ADJ\_U\*

\* SOURCE EMISSION RATE SCALARS WHICH VARY DIURNALLY AND BY DAY OF WEEK  
(HRDOW) \*

SOURCE ID = L0000748 ; SOURCE TYPE = VOLUME :  
HOUR SCALAR HOUR SCALAR HOUR SCALAR HOUR SCALAR HOUR SCALAR HOUR  
SCALAR HOUR SCALAR HOUR SCALAR

-----

DAY OF WEEK = WEEKDAY

1 .0000E+00 2 .0000E+00 3 .0000E+00 4 .0000E+00 5 .0000E+00 6  
.0000E+00 7 .0000E+00 8 .0000E+00  
9 .1000E+01 10 .1000E+01 11 .1000E+01 12 .1000E+01 13 .1000E+01 14  
.1000E+01 15 .1000E+01 16 .1000E+01  
17 .0000E+00 18 .0000E+00 19 .0000E+00 20 .0000E+00 21 .0000E+00 22  
.0000E+00 23 .0000E+00 24 .0000E+00

DAY OF WEEK = SATURDAY

1 .0000E+00 2 .0000E+00 3 .0000E+00 4 .0000E+00 5 .0000E+00 6  
.0000E+00 7 .0000E+00 8 .0000E+00  
9 .0000E+00 10 .0000E+00 11 .0000E+00 12 .0000E+00 13 .0000E+00 14  
.0000E+00 15 .0000E+00 16 .0000E+00  
17 .0000E+00 18 .0000E+00 19 .0000E+00 20 .0000E+00 21 .0000E+00 22  
.0000E+00 23 .0000E+00 24 .0000E+00

DAY OF WEEK = SUNDAY

1 .0000E+00 2 .0000E+00 3 .0000E+00 4 .0000E+00 5 .0000E+00 6  
.0000E+00 7 .0000E+00 8 .0000E+00  
9 .0000E+00 10 .0000E+00 11 .0000E+00 12 .0000E+00 13 .0000E+00 14  
.0000E+00 15 .0000E+00 16 .0000E+00  
17 .0000E+00 18 .0000E+00 19 .0000E+00 20 .0000E+00 21 .0000E+00 22  
.0000E+00 23 .0000E+00 24 .0000E+00

\*\*\* AERMOD - VERSION 22112 \*\*\* C:\Users\Michael Tirohn\Desktop\HRAs\14252 Subarea 29  
AQIA\14252 Ops \*\*\* 03/24/23  
\*\*\* AERMET - VERSION 16216 \*\*\*  
\*\*\* 12:11:49

PAGE 459

\*\*\* MODELOPTs: RegDEFAULT CONC ELEV URBAN ADJ\_U\*

\* SOURCE EMISSION RATE SCALARS WHICH VARY DIURNALLY AND BY DAY OF WEEK  
(HRDOW) \*

SOURCE ID = L0000749 ; SOURCE TYPE = VOLUME :  
HOUR SCALAR HOUR SCALAR HOUR SCALAR HOUR SCALAR HOUR SCALAR HOUR  
SCALAR HOUR SCALAR HOUR SCALAR

DAY OF WEEK = WEEKDAY

1 .0000E+00 2 .0000E+00 3 .0000E+00 4 .0000E+00 5 .0000E+00 6  
.0000E+00 7 .0000E+00 8 .0000E+00  
9 .1000E+01 10 .1000E+01 11 .1000E+01 12 .1000E+01 13 .1000E+01 14  
.1000E+01 15 .1000E+01 16 .1000E+01  
17 .0000E+00 18 .0000E+00 19 .0000E+00 20 .0000E+00 21 .0000E+00 22  
.0000E+00 23 .0000E+00 24 .0000E+00

DAY OF WEEK = SATURDAY

1 .0000E+00 2 .0000E+00 3 .0000E+00 4 .0000E+00 5 .0000E+00 6  
.0000E+00 7 .0000E+00 8 .0000E+00  
9 .0000E+00 10 .0000E+00 11 .0000E+00 12 .0000E+00 13 .0000E+00 14  
.0000E+00 15 .0000E+00 16 .0000E+00  
17 .0000E+00 18 .0000E+00 19 .0000E+00 20 .0000E+00 21 .0000E+00 22  
.0000E+00 23 .0000E+00 24 .0000E+00

DAY OF WEEK = SUNDAY

1 .0000E+00 2 .0000E+00 3 .0000E+00 4 .0000E+00 5 .0000E+00 6  
.0000E+00 7 .0000E+00 8 .0000E+00  
9 .0000E+00 10 .0000E+00 11 .0000E+00 12 .0000E+00 13 .0000E+00 14  
.0000E+00 15 .0000E+00 16 .0000E+00  
17 .0000E+00 18 .0000E+00 19 .0000E+00 20 .0000E+00 21 .0000E+00 22  
.0000E+00 23 .0000E+00 24 .0000E+00

\*\*\* AERMOD - VERSION 22112 \*\*\* \*\* C:\Users\Michael Tirohn\Desktop\HRAs\14252 Subarea 29  
AQIA\14252 Ops \*\*\* 03/24/23  
\*\*\* AERMET - VERSION 16216 \*\*\*  
\*\*\* 12:11:49

PAGE 460

\*\*\* MODELOPTs: RegDFAULT CONC ELEV URBAN ADJ\_U\*

\* SOURCE EMISSION RATE SCALARS WHICH VARY DIURNALLY AND BY DAY OF WEEK  
(HRDOW) \*

SOURCE ID = L0000750 ; SOURCE TYPE = VOLUME :  
HOUR SCALAR HOUR SCALAR HOUR SCALAR HOUR SCALAR HOUR SCALAR HOUR  
SCALAR HOUR SCALAR HOUR SCALAR

DAY OF WEEK = WEEKDAY

1 .0000E+00 2 .0000E+00 3 .0000E+00 4 .0000E+00 5 .0000E+00 6  
.0000E+00 7 .0000E+00 8 .0000E+00  
9 .1000E+01 10 .1000E+01 11 .1000E+01 12 .1000E+01 13 .1000E+01 14  
.1000E+01 15 .1000E+01 16 .1000E+01  
17 .0000E+00 18 .0000E+00 19 .0000E+00 20 .0000E+00 21 .0000E+00 22  
.0000E+00 23 .0000E+00 24 .0000E+00

DAY OF WEEK = SATURDAY

1 .0000E+00 2 .0000E+00 3 .0000E+00 4 .0000E+00 5 .0000E+00 6  
.0000E+00 7 .0000E+00 8 .0000E+00  
9 .0000E+00 10 .0000E+00 11 .0000E+00 12 .0000E+00 13 .0000E+00 14  
.0000E+00 15 .0000E+00 16 .0000E+00  
17 .0000E+00 18 .0000E+00 19 .0000E+00 20 .0000E+00 21 .0000E+00 22  
.0000E+00 23 .0000E+00 24 .0000E+00

DAY OF WEEK = SUNDAY

1 .0000E+00 2 .0000E+00 3 .0000E+00 4 .0000E+00 5 .0000E+00 6  
.0000E+00 7 .0000E+00 8 .0000E+00  
9 .0000E+00 10 .0000E+00 11 .0000E+00 12 .0000E+00 13 .0000E+00 14  
.0000E+00 15 .0000E+00 16 .0000E+00  
17 .0000E+00 18 .0000E+00 19 .0000E+00 20 .0000E+00 21 .0000E+00 22  
.0000E+00 23 .0000E+00 24 .0000E+00

\*\*\* AERMOD - VERSION 22112 \*\*\* \*\* C:\Users\Michael Tirohn\Desktop\HRAs\14252 Subarea 29  
AQIA\14252 Ops \*\*\* 03/24/23  
\*\*\* AERMET - VERSION 16216 \*\*\*

\*\*\* MODELOPTs: RegDFAULT CONC ELEV URBAN ADJ\_U\*

\* SOURCE EMISSION RATE SCALARS WHICH VARY DIURNALLY AND BY DAY OF WEEK (HRDOW) \*

SOURCE ID = L0000751 ; SOURCE TYPE = VOLUME :
HOUR SCALAR HOUR SCALAR HOUR SCALAR HOUR SCALAR HOUR SCALAR HOUR
SCALAR HOUR SCALAR HOUR SCALAR

DAY OF WEEK = WEEKDAY

1 .0000E+00 2 .0000E+00 3 .0000E+00 4 .0000E+00 5 .0000E+00 6
.0000E+00 7 .0000E+00 8 .0000E+00
9 .1000E+01 10 .1000E+01 11 .1000E+01 12 .1000E+01 13 .1000E+01 14
.1000E+01 15 .1000E+01 16 .1000E+01
17 .0000E+00 18 .0000E+00 19 .0000E+00 20 .0000E+00 21 .0000E+00 22
.0000E+00 23 .0000E+00 24 .0000E+00

DAY OF WEEK = SATURDAY

1 .0000E+00 2 .0000E+00 3 .0000E+00 4 .0000E+00 5 .0000E+00 6
.0000E+00 7 .0000E+00 8 .0000E+00
9 .0000E+00 10 .0000E+00 11 .0000E+00 12 .0000E+00 13 .0000E+00 14
.0000E+00 15 .0000E+00 16 .0000E+00
17 .0000E+00 18 .0000E+00 19 .0000E+00 20 .0000E+00 21 .0000E+00 22
.0000E+00 23 .0000E+00 24 .0000E+00

DAY OF WEEK = SUNDAY

1 .0000E+00 2 .0000E+00 3 .0000E+00 4 .0000E+00 5 .0000E+00 6
.0000E+00 7 .0000E+00 8 .0000E+00
9 .0000E+00 10 .0000E+00 11 .0000E+00 12 .0000E+00 13 .0000E+00 14
.0000E+00 15 .0000E+00 16 .0000E+00
17 .0000E+00 18 .0000E+00 19 .0000E+00 20 .0000E+00 21 .0000E+00 22
.0000E+00 23 .0000E+00 24 .0000E+00

\*\*\* AERMOD - VERSION 22112 \*\*\* C:\Users\Michael Tirohn\Desktop\HRAs\14252 Subarea 29
AQIA\14252 Ops \*\*\* 03/24/23
\*\*\* AERMET - VERSION 16216 \*\*\*
\*\*\* 12:11:49

\*\*\* MODELOPTs: RegDFAULT CONC ELEV URBAN ADJ\_U\*

\* SOURCE EMISSION RATE SCALARS WHICH VARY DIURNALLY AND BY DAY OF WEEK (HRDOW) \*

SOURCE ID = L0000752 ; SOURCE TYPE = VOLUME :
HOUR SCALAR HOUR SCALAR HOUR SCALAR HOUR SCALAR HOUR SCALAR HOUR
SCALAR HOUR SCALAR HOUR SCALAR

DAY OF WEEK = WEEKDAY

1 .0000E+00 2 .0000E+00 3 .0000E+00 4 .0000E+00 5 .0000E+00 6
.0000E+00 7 .0000E+00 8 .0000E+00
9 .1000E+01 10 .1000E+01 11 .1000E+01 12 .1000E+01 13 .1000E+01 14
.1000E+01 15 .1000E+01 16 .1000E+01
17 .0000E+00 18 .0000E+00 19 .0000E+00 20 .0000E+00 21 .0000E+00 22
.0000E+00 23 .0000E+00 24 .0000E+00

DAY OF WEEK = SATURDAY

1 .0000E+00 2 .0000E+00 3 .0000E+00 4 .0000E+00 5 .0000E+00 6
.0000E+00 7 .0000E+00 8 .0000E+00
9 .0000E+00 10 .0000E+00 11 .0000E+00 12 .0000E+00 13 .0000E+00 14
.0000E+00 15 .0000E+00 16 .0000E+00
17 .0000E+00 18 .0000E+00 19 .0000E+00 20 .0000E+00 21 .0000E+00 22
.0000E+00 23 .0000E+00 24 .0000E+00

DAY OF WEEK = SUNDAY

1 .0000E+00 2 .0000E+00 3 .0000E+00 4 .0000E+00 5 .0000E+00 6

.0000E+00 7 .0000E+00 8 .0000E+00  
9 .0000E+00 10 .0000E+00 11 .0000E+00 12 .0000E+00 13 .0000E+00 14  
.0000E+00 15 .0000E+00 16 .0000E+00  
17 .0000E+00 18 .0000E+00 19 .0000E+00 20 .0000E+00 21 .0000E+00 22  
.0000E+00 23 .0000E+00 24 .0000E+00  
\*\*\* AERMOD - VERSION 22112 \*\*\* C:\Users\Michael Tirohn\Desktop\HRAs\14252 Subarea 29  
AQIA\14252 Ops \*\*\* 03/24/23  
\*\*\* AERMET - VERSION 16216 \*\*\*  
\*\*\* 12:11:49

PAGE 463

\*\*\* MODELOPTs: RegDFAULT CONC ELEV URBAN ADJ\_U\*

\* SOURCE EMISSION RATE SCALARS WHICH VARY DIURNALLY AND BY DAY OF WEEK  
(HRDOW) \*

SOURCE ID = L0000753 ; SOURCE TYPE = VOLUME :

HRDOW SCALAR HOUR SCALAR HOUR SCALAR HOUR SCALAR HOUR SCALAR HOUR  
SCALAR HOUR SCALAR HOUR SCALAR

DAY OF WEEK = WEEKDAY

1 .0000E+00 2 .0000E+00 3 .0000E+00 4 .0000E+00 5 .0000E+00 6  
.0000E+00 7 .0000E+00 8 .0000E+00  
9 .1000E+01 10 .1000E+01 11 .1000E+01 12 .1000E+01 13 .1000E+01 14  
.1000E+01 15 .1000E+01 16 .1000E+01  
17 .0000E+00 18 .0000E+00 19 .0000E+00 20 .0000E+00 21 .0000E+00 22  
.0000E+00 23 .0000E+00 24 .0000E+00

DAY OF WEEK = SATURDAY

1 .0000E+00 2 .0000E+00 3 .0000E+00 4 .0000E+00 5 .0000E+00 6  
.0000E+00 7 .0000E+00 8 .0000E+00  
9 .0000E+00 10 .0000E+00 11 .0000E+00 12 .0000E+00 13 .0000E+00 14  
.0000E+00 15 .0000E+00 16 .0000E+00  
17 .0000E+00 18 .0000E+00 19 .0000E+00 20 .0000E+00 21 .0000E+00 22  
.0000E+00 23 .0000E+00 24 .0000E+00

DAY OF WEEK = SUNDAY

1 .0000E+00 2 .0000E+00 3 .0000E+00 4 .0000E+00 5 .0000E+00 6  
.0000E+00 7 .0000E+00 8 .0000E+00  
9 .0000E+00 10 .0000E+00 11 .0000E+00 12 .0000E+00 13 .0000E+00 14  
.0000E+00 15 .0000E+00 16 .0000E+00  
17 .0000E+00 18 .0000E+00 19 .0000E+00 20 .0000E+00 21 .0000E+00 22  
.0000E+00 23 .0000E+00 24 .0000E+00

\*\*\* AERMOD - VERSION 22112 \*\*\* C:\Users\Michael Tirohn\Desktop\HRAs\14252 Subarea 29  
AQIA\14252 Ops \*\*\* 03/24/23  
\*\*\* AERMET - VERSION 16216 \*\*\*  
\*\*\* 12:11:49

PAGE 464

\*\*\* MODELOPTs: RegDFAULT CONC ELEV URBAN ADJ\_U\*

\* SOURCE EMISSION RATE SCALARS WHICH VARY DIURNALLY AND BY DAY OF WEEK  
(HRDOW) \*

SOURCE ID = L0000754 ; SOURCE TYPE = VOLUME :

HRDOW SCALAR HOUR SCALAR HOUR SCALAR HOUR SCALAR HOUR SCALAR HOUR  
SCALAR HOUR SCALAR HOUR SCALAR

DAY OF WEEK = WEEKDAY

1 .0000E+00 2 .0000E+00 3 .0000E+00 4 .0000E+00 5 .0000E+00 6  
.0000E+00 7 .0000E+00 8 .0000E+00  
9 .1000E+01 10 .1000E+01 11 .1000E+01 12 .1000E+01 13 .1000E+01 14  
.1000E+01 15 .1000E+01 16 .1000E+01  
17 .0000E+00 18 .0000E+00 19 .0000E+00 20 .0000E+00 21 .0000E+00 22  
.0000E+00 23 .0000E+00 24 .0000E+00

DAY OF WEEK = SATURDAY



1 .0000E+00 2 .0000E+00 3 .0000E+00 4 .0000E+00 5 .0000E+00 6  
.0000E+00 7 .0000E+00 8 .0000E+00  
9 .0000E+00 10 .0000E+00 11 .0000E+00 12 .0000E+00 13 .0000E+00 14  
.0000E+00 15 .0000E+00 16 .0000E+00  
17 .0000E+00 18 .0000E+00 19 .0000E+00 20 .0000E+00 21 .0000E+00 22  
.0000E+00 23 .0000E+00 24 .0000E+00

DAY OF WEEK = SUNDAY

1 .0000E+00 2 .0000E+00 3 .0000E+00 4 .0000E+00 5 .0000E+00 6  
.0000E+00 7 .0000E+00 8 .0000E+00  
9 .0000E+00 10 .0000E+00 11 .0000E+00 12 .0000E+00 13 .0000E+00 14  
.0000E+00 15 .0000E+00 16 .0000E+00  
17 .0000E+00 18 .0000E+00 19 .0000E+00 20 .0000E+00 21 .0000E+00 22  
.0000E+00 23 .0000E+00 24 .0000E+00

\*\*\* AERMOD - VERSION 22112 \*\*\* C:\Users\Michael Tirohn\Desktop\HRAs\14252 Subarea 29  
AQIA\14252 Ops \*\*\* 03/24/23  
\*\*\* AERMET - VERSION 16216 \*\*\*  
\*\*\* 12:11:49

PAGE 465

\*\*\* MODELOPTs: RegDFAULT CONC ELEV URBAN ADJ\_U\*

\* SOURCE EMISSION RATE SCALARS WHICH VARY DIURNALLY AND BY DAY OF WEEK  
(HRDOW) \*

SOURCE ID = L0000755 ; SOURCE TYPE = VOLUME :  
HOUR SCALAR HOUR SCALAR HOUR SCALAR HOUR SCALAR HOUR SCALAR HOUR  
SCALAR HOUR SCALAR HOUR SCALAR

DAY OF WEEK = WEEKDAY

1 .0000E+00 2 .0000E+00 3 .0000E+00 4 .0000E+00 5 .0000E+00 6  
.0000E+00 7 .0000E+00 8 .0000E+00  
9 .1000E+01 10 .1000E+01 11 .1000E+01 12 .1000E+01 13 .1000E+01 14  
.1000E+01 15 .1000E+01 16 .1000E+01  
17 .0000E+00 18 .0000E+00 19 .0000E+00 20 .0000E+00 21 .0000E+00 22  
.0000E+00 23 .0000E+00 24 .0000E+00

DAY OF WEEK = SATURDAY

1 .0000E+00 2 .0000E+00 3 .0000E+00 4 .0000E+00 5 .0000E+00 6  
.0000E+00 7 .0000E+00 8 .0000E+00  
9 .0000E+00 10 .0000E+00 11 .0000E+00 12 .0000E+00 13 .0000E+00 14  
.0000E+00 15 .0000E+00 16 .0000E+00  
17 .0000E+00 18 .0000E+00 19 .0000E+00 20 .0000E+00 21 .0000E+00 22  
.0000E+00 23 .0000E+00 24 .0000E+00

DAY OF WEEK = SUNDAY

1 .0000E+00 2 .0000E+00 3 .0000E+00 4 .0000E+00 5 .0000E+00 6  
.0000E+00 7 .0000E+00 8 .0000E+00  
9 .0000E+00 10 .0000E+00 11 .0000E+00 12 .0000E+00 13 .0000E+00 14  
.0000E+00 15 .0000E+00 16 .0000E+00  
17 .0000E+00 18 .0000E+00 19 .0000E+00 20 .0000E+00 21 .0000E+00 22  
.0000E+00 23 .0000E+00 24 .0000E+00

\*\*\* AERMOD - VERSION 22112 \*\*\* C:\Users\Michael Tirohn\Desktop\HRAs\14252 Subarea 29  
AQIA\14252 Ops \*\*\* 03/24/23  
\*\*\* AERMET - VERSION 16216 \*\*\*  
\*\*\* 12:11:49

PAGE 466

\*\*\* MODELOPTs: RegDFAULT CONC ELEV URBAN ADJ\_U\*

\* SOURCE EMISSION RATE SCALARS WHICH VARY DIURNALLY AND BY DAY OF WEEK  
(HRDOW) \*

SOURCE ID = L0000756 ; SOURCE TYPE = VOLUME :  
HOUR SCALAR HOUR SCALAR HOUR SCALAR HOUR SCALAR HOUR SCALAR HOUR  
SCALAR HOUR SCALAR HOUR SCALAR

DAY OF WEEK = WEEKDAY

1	.0000E+00	2	.0000E+00	3	.0000E+00	4	.0000E+00	5	.0000E+00	6	.0000E+00
7	.0000E+00	8	.0000E+00	9	.1000E+01	10	.1000E+01	11	.1000E+01	12	.1000E+01
13	.1000E+01	14	.1000E+01	15	.1000E+01	16	.1000E+01	17	.0000E+00	18	.0000E+00
19	.0000E+00	20	.0000E+00	21	.0000E+00	22	.0000E+00	23	.0000E+00	24	.0000E+00

DAY OF WEEK = SATURDAY

1	.0000E+00	2	.0000E+00	3	.0000E+00	4	.0000E+00	5	.0000E+00	6	.0000E+00
7	.0000E+00	8	.0000E+00	9	.0000E+00	10	.0000E+00	11	.0000E+00	12	.0000E+00
13	.0000E+00	14	.0000E+00	15	.0000E+00	16	.0000E+00	17	.0000E+00	18	.0000E+00
19	.0000E+00	20	.0000E+00	21	.0000E+00	22	.0000E+00	23	.0000E+00	24	.0000E+00

DAY OF WEEK = SUNDAY

1	.0000E+00	2	.0000E+00	3	.0000E+00	4	.0000E+00	5	.0000E+00	6	.0000E+00
7	.0000E+00	8	.0000E+00	9	.0000E+00	10	.0000E+00	11	.0000E+00	12	.0000E+00
13	.0000E+00	14	.0000E+00	15	.0000E+00	16	.0000E+00	17	.0000E+00	18	.0000E+00
19	.0000E+00	20	.0000E+00	21	.0000E+00	22	.0000E+00	23	.0000E+00	24	.0000E+00

\*\*\* AERMOD - VERSION 22112 \*\*\* C:\Users\Michael Tirohn\Desktop\HRAs\14252 Subarea 29  
AQIA\14252 Ops \*\*\* 03/24/23  
\*\*\* AERMET - VERSION 16216 \*\*\*  
\*\*\* 12:11:49

PAGE 467

\*\*\* MODELOPTs: RegDEFAULT CONC ELEV URBAN ADJ\_U\*

\* SOURCE EMISSION RATE SCALARS WHICH VARY DIURNALLY AND BY DAY OF WEEK (HRDOW) \*

SOURCE ID = L0000757 ; SOURCE TYPE = VOLUME :  
 HOUR SCALAR HOUR SCALAR HOUR SCALAR HOUR SCALAR HOUR SCALAR HOUR  
 SCALAR HOUR SCALAR HOUR SCALAR

DAY OF WEEK = WEEKDAY

1	.0000E+00	2	.0000E+00	3	.0000E+00	4	.0000E+00	5	.0000E+00	6	.0000E+00
7	.0000E+00	8	.0000E+00	9	.1000E+01	10	.1000E+01	11	.1000E+01	12	.1000E+01
13	.1000E+01	14	.1000E+01	15	.1000E+01	16	.1000E+01	17	.0000E+00	18	.0000E+00
19	.0000E+00	20	.0000E+00	21	.0000E+00	22	.0000E+00	23	.0000E+00	24	.0000E+00

DAY OF WEEK = SATURDAY

1	.0000E+00	2	.0000E+00	3	.0000E+00	4	.0000E+00	5	.0000E+00	6	.0000E+00
7	.0000E+00	8	.0000E+00	9	.0000E+00	10	.0000E+00	11	.0000E+00	12	.0000E+00
13	.0000E+00	14	.0000E+00	15	.0000E+00	16	.0000E+00	17	.0000E+00	18	.0000E+00
19	.0000E+00	20	.0000E+00	21	.0000E+00	22	.0000E+00	23	.0000E+00	24	.0000E+00

DAY OF WEEK = SUNDAY

1	.0000E+00	2	.0000E+00	3	.0000E+00	4	.0000E+00	5	.0000E+00	6	.0000E+00
7	.0000E+00	8	.0000E+00	9	.0000E+00	10	.0000E+00	11	.0000E+00	12	.0000E+00
13	.0000E+00	14	.0000E+00	15	.0000E+00	16	.0000E+00	17	.0000E+00	18	.0000E+00
19	.0000E+00	20	.0000E+00	21	.0000E+00	22	.0000E+00	23	.0000E+00	24	.0000E+00

\*\*\* AERMOD - VERSION 22112 \*\*\* C:\Users\Michael Tirohn\Desktop\HRAs\14252 Subarea 29  
AQIA\14252 Ops \*\*\* 03/24/23  
\*\*\* AERMET - VERSION 16216 \*\*\*  
\*\*\* 12:11:49

PAGE 468

\*\*\* MODELOPTs: RegDEFAULT CONC ELEV URBAN ADJ\_U\*

\* SOURCE EMISSION RATE SCALARS WHICH VARY DIURNALLY AND BY DAY OF WEEK (HRDOW) \*

SOURCE ID = L0000758 ; SOURCE TYPE = VOLUME :  
 HOUR SCALAR HOUR SCALAR HOUR SCALAR HOUR SCALAR HOUR SCALAR HOUR  
 SCALAR HOUR SCALAR HOUR SCALAR

DAY OF WEEK = WEEKDAY

1 .0000E+00 2 .0000E+00 3 .0000E+00 4 .0000E+00 5 .0000E+00 6  
 .0000E+00 7 .0000E+00 8 .0000E+00  
 9 .1000E+01 10 .1000E+01 11 .1000E+01 12 .1000E+01 13 .1000E+01 14  
 .1000E+01 15 .1000E+01 16 .1000E+01  
 17 .0000E+00 18 .0000E+00 19 .0000E+00 20 .0000E+00 21 .0000E+00 22  
 .0000E+00 23 .0000E+00 24 .0000E+00

DAY OF WEEK = SATURDAY

1 .0000E+00 2 .0000E+00 3 .0000E+00 4 .0000E+00 5 .0000E+00 6  
 .0000E+00 7 .0000E+00 8 .0000E+00  
 9 .0000E+00 10 .0000E+00 11 .0000E+00 12 .0000E+00 13 .0000E+00 14  
 .0000E+00 15 .0000E+00 16 .0000E+00  
 17 .0000E+00 18 .0000E+00 19 .0000E+00 20 .0000E+00 21 .0000E+00 22  
 .0000E+00 23 .0000E+00 24 .0000E+00

DAY OF WEEK = SUNDAY

1 .0000E+00 2 .0000E+00 3 .0000E+00 4 .0000E+00 5 .0000E+00 6  
 .0000E+00 7 .0000E+00 8 .0000E+00  
 9 .0000E+00 10 .0000E+00 11 .0000E+00 12 .0000E+00 13 .0000E+00 14  
 .0000E+00 15 .0000E+00 16 .0000E+00  
 17 .0000E+00 18 .0000E+00 19 .0000E+00 20 .0000E+00 21 .0000E+00 22  
 .0000E+00 23 .0000E+00 24 .0000E+00

\*\*\* AERMOD - VERSION 22112 \*\*\* \*\*\* C:\Users\Michael Tirohn\Desktop\HRAs\14252 Subarea 29  
 AQIA\14252 Ops \*\*\* 03/24/23

\*\*\* AERMET - VERSION 16216 \*\*\*

\*\*\*

\*\*\*

12:11:49

PAGE 469

\*\*\* MODELOPTs: RegDFAULT CONC ELEV URBAN ADJ\_U\*

\* SOURCE EMISSION RATE SCALARS WHICH VARY DIURNALLY AND BY DAY OF WEEK (HRDOW) \*

SOURCE ID = L0000759 ; SOURCE TYPE = VOLUME :  
 HOUR SCALAR HOUR SCALAR HOUR SCALAR HOUR SCALAR HOUR SCALAR HOUR  
 SCALAR HOUR SCALAR HOUR SCALAR

DAY OF WEEK = WEEKDAY

1 .0000E+00 2 .0000E+00 3 .0000E+00 4 .0000E+00 5 .0000E+00 6  
 .0000E+00 7 .0000E+00 8 .0000E+00  
 9 .1000E+01 10 .1000E+01 11 .1000E+01 12 .1000E+01 13 .1000E+01 14  
 .1000E+01 15 .1000E+01 16 .1000E+01  
 17 .0000E+00 18 .0000E+00 19 .0000E+00 20 .0000E+00 21 .0000E+00 22  
 .0000E+00 23 .0000E+00 24 .0000E+00

DAY OF WEEK = SATURDAY

1 .0000E+00 2 .0000E+00 3 .0000E+00 4 .0000E+00 5 .0000E+00 6  
 .0000E+00 7 .0000E+00 8 .0000E+00  
 9 .0000E+00 10 .0000E+00 11 .0000E+00 12 .0000E+00 13 .0000E+00 14  
 .0000E+00 15 .0000E+00 16 .0000E+00  
 17 .0000E+00 18 .0000E+00 19 .0000E+00 20 .0000E+00 21 .0000E+00 22  
 .0000E+00 23 .0000E+00 24 .0000E+00

DAY OF WEEK = SUNDAY

1 .0000E+00 2 .0000E+00 3 .0000E+00 4 .0000E+00 5 .0000E+00 6  
 .0000E+00 7 .0000E+00 8 .0000E+00  
 9 .0000E+00 10 .0000E+00 11 .0000E+00 12 .0000E+00 13 .0000E+00 14  
 .0000E+00 15 .0000E+00 16 .0000E+00  
 17 .0000E+00 18 .0000E+00 19 .0000E+00 20 .0000E+00 21 .0000E+00 22  
 .0000E+00 23 .0000E+00 24 .0000E+00

PAGE 470

\*\*\* MODELOPTs: RegDEFAULT CONC ELEV URBAN ADJ\_U\*

\* SOURCE EMISSION RATE SCALARS WHICH VARY DIURNALLY AND BY DAY OF WEEK  
(HRDOW) \*

SOURCE ID = L0000760 ; SOURCE TYPE = VOLUME :  
HOUR SCALAR HOUR SCALAR HOUR SCALAR HOUR SCALAR HOUR SCALAR HOUR  
SCALAR HOUR SCALAR HOUR SCALAR

DAY OF WEEK = WEEKDAY

1 .0000E+00 2 .0000E+00 3 .0000E+00 4 .0000E+00 5 .0000E+00 6  
.0000E+00 7 .0000E+00 8 .0000E+00  
9 .1000E+01 10 .1000E+01 11 .1000E+01 12 .1000E+01 13 .1000E+01 14  
.1000E+01 15 .1000E+01 16 .1000E+01  
17 .0000E+00 18 .0000E+00 19 .0000E+00 20 .0000E+00 21 .0000E+00 22  
.0000E+00 23 .0000E+00 24 .0000E+00

DAY OF WEEK = SATURDAY

1 .0000E+00 2 .0000E+00 3 .0000E+00 4 .0000E+00 5 .0000E+00 6  
.0000E+00 7 .0000E+00 8 .0000E+00  
9 .0000E+00 10 .0000E+00 11 .0000E+00 12 .0000E+00 13 .0000E+00 14  
.0000E+00 15 .0000E+00 16 .0000E+00  
17 .0000E+00 18 .0000E+00 19 .0000E+00 20 .0000E+00 21 .0000E+00 22  
.0000E+00 23 .0000E+00 24 .0000E+00

DAY OF WEEK = SUNDAY

1 .0000E+00 2 .0000E+00 3 .0000E+00 4 .0000E+00 5 .0000E+00 6  
.0000E+00 7 .0000E+00 8 .0000E+00  
9 .0000E+00 10 .0000E+00 11 .0000E+00 12 .0000E+00 13 .0000E+00 14  
.0000E+00 15 .0000E+00 16 .0000E+00  
17 .0000E+00 18 .0000E+00 19 .0000E+00 20 .0000E+00 21 .0000E+00 22  
.0000E+00 23 .0000E+00 24 .0000E+00

PAGE 471

\*\*\* MODELOPTs: RegDEFAULT CONC ELEV URBAN ADJ\_U\*

\* SOURCE EMISSION RATE SCALARS WHICH VARY DIURNALLY AND BY DAY OF WEEK  
(HRDOW) \*

SOURCE ID = L0000761 ; SOURCE TYPE = VOLUME :  
HOUR SCALAR HOUR SCALAR HOUR SCALAR HOUR SCALAR HOUR SCALAR HOUR  
SCALAR HOUR SCALAR HOUR SCALAR

DAY OF WEEK = WEEKDAY

1 .0000E+00 2 .0000E+00 3 .0000E+00 4 .0000E+00 5 .0000E+00 6  
.0000E+00 7 .0000E+00 8 .0000E+00  
9 .1000E+01 10 .1000E+01 11 .1000E+01 12 .1000E+01 13 .1000E+01 14  
.1000E+01 15 .1000E+01 16 .1000E+01  
17 .0000E+00 18 .0000E+00 19 .0000E+00 20 .0000E+00 21 .0000E+00 22  
.0000E+00 23 .0000E+00 24 .0000E+00

DAY OF WEEK = SATURDAY

1 .0000E+00 2 .0000E+00 3 .0000E+00 4 .0000E+00 5 .0000E+00 6  
.0000E+00 7 .0000E+00 8 .0000E+00  
9 .0000E+00 10 .0000E+00 11 .0000E+00 12 .0000E+00 13 .0000E+00 14  
.0000E+00 15 .0000E+00 16 .0000E+00  
17 .0000E+00 18 .0000E+00 19 .0000E+00 20 .0000E+00 21 .0000E+00 22  
.0000E+00

.0000E+00 23 .0000E+00 24 .0000E+00

DAY OF WEEK = SUNDAY

1 .0000E+00 2 .0000E+00 3 .0000E+00 4 .0000E+00 5 .0000E+00 6  
.0000E+00 7 .0000E+00 8 .0000E+00  
9 .0000E+00 10 .0000E+00 11 .0000E+00 12 .0000E+00 13 .0000E+00 14  
.0000E+00 15 .0000E+00 16 .0000E+00  
17 .0000E+00 18 .0000E+00 19 .0000E+00 20 .0000E+00 21 .0000E+00 22  
.0000E+00 23 .0000E+00 24 .0000E+00

\*\*\* AERMOD - VERSION 22112 \*\*\* C:\Users\Michael Tirohn\Desktop\HRAs\14252 Subarea 29  
AQIA\14252 Ops \*\*\* 03/24/23  
\*\*\* AERMET - VERSION 16216 \*\*\*  
\*\*\* 12:11:49

PAGE 472

\*\*\* MODELOPTs: RegDFAULT CONC ELEV URBAN ADJ\_U\*

\* SOURCE EMISSION RATE SCALARS WHICH VARY DIURNALLY AND BY DAY OF WEEK  
(HRDOW) \*

SOURCE ID = L0000762 ; SOURCE TYPE = VOLUME :  
HOUR SCALAR HOUR SCALAR HOUR SCALAR HOUR SCALAR HOUR SCALAR HOUR  
SCALAR HOUR SCALAR HOUR SCALAR

-----

DAY OF WEEK = WEEKDAY

1 .0000E+00 2 .0000E+00 3 .0000E+00 4 .0000E+00 5 .0000E+00 6  
.0000E+00 7 .0000E+00 8 .0000E+00  
9 .1000E+01 10 .1000E+01 11 .1000E+01 12 .1000E+01 13 .1000E+01 14  
.1000E+01 15 .1000E+01 16 .1000E+01  
17 .0000E+00 18 .0000E+00 19 .0000E+00 20 .0000E+00 21 .0000E+00 22  
.0000E+00 23 .0000E+00 24 .0000E+00

DAY OF WEEK = SATURDAY

1 .0000E+00 2 .0000E+00 3 .0000E+00 4 .0000E+00 5 .0000E+00 6  
.0000E+00 7 .0000E+00 8 .0000E+00  
9 .0000E+00 10 .0000E+00 11 .0000E+00 12 .0000E+00 13 .0000E+00 14  
.0000E+00 15 .0000E+00 16 .0000E+00  
17 .0000E+00 18 .0000E+00 19 .0000E+00 20 .0000E+00 21 .0000E+00 22  
.0000E+00 23 .0000E+00 24 .0000E+00

DAY OF WEEK = SUNDAY

1 .0000E+00 2 .0000E+00 3 .0000E+00 4 .0000E+00 5 .0000E+00 6  
.0000E+00 7 .0000E+00 8 .0000E+00  
9 .0000E+00 10 .0000E+00 11 .0000E+00 12 .0000E+00 13 .0000E+00 14  
.0000E+00 15 .0000E+00 16 .0000E+00  
17 .0000E+00 18 .0000E+00 19 .0000E+00 20 .0000E+00 21 .0000E+00 22  
.0000E+00 23 .0000E+00 24 .0000E+00

\*\*\* AERMOD - VERSION 22112 \*\*\* C:\Users\Michael Tirohn\Desktop\HRAs\14252 Subarea 29  
AQIA\14252 Ops \*\*\* 03/24/23  
\*\*\* AERMET - VERSION 16216 \*\*\*  
\*\*\* 12:11:49

PAGE 473

\*\*\* MODELOPTs: RegDFAULT CONC ELEV URBAN ADJ\_U\*

\* SOURCE EMISSION RATE SCALARS WHICH VARY DIURNALLY AND BY DAY OF WEEK  
(HRDOW) \*

SOURCE ID = L0000763 ; SOURCE TYPE = VOLUME :  
HOUR SCALAR HOUR SCALAR HOUR SCALAR HOUR SCALAR HOUR SCALAR HOUR  
SCALAR HOUR SCALAR HOUR SCALAR

-----

DAY OF WEEK = WEEKDAY

1 .0000E+00 2 .0000E+00 3 .0000E+00 4 .0000E+00 5 .0000E+00 6  
.0000E+00 7 .0000E+00 8 .0000E+00  
9 .1000E+01 10 .1000E+01 11 .1000E+01 12 .1000E+01 13 .1000E+01 14  
.1000E+01 15 .1000E+01 16 .1000E+01

17 .0000E+00 18 .0000E+00 19 .0000E+00 20 .0000E+00 21 .0000E+00 22  
.0000E+00 23 .0000E+00 24 .0000E+00

DAY OF WEEK = SATURDAY

1 .0000E+00 2 .0000E+00 3 .0000E+00 4 .0000E+00 5 .0000E+00 6  
.0000E+00 7 .0000E+00 8 .0000E+00  
9 .0000E+00 10 .0000E+00 11 .0000E+00 12 .0000E+00 13 .0000E+00 14  
.0000E+00 15 .0000E+00 16 .0000E+00  
17 .0000E+00 18 .0000E+00 19 .0000E+00 20 .0000E+00 21 .0000E+00 22  
.0000E+00 23 .0000E+00 24 .0000E+00

DAY OF WEEK = SUNDAY

1 .0000E+00 2 .0000E+00 3 .0000E+00 4 .0000E+00 5 .0000E+00 6  
.0000E+00 7 .0000E+00 8 .0000E+00  
9 .0000E+00 10 .0000E+00 11 .0000E+00 12 .0000E+00 13 .0000E+00 14  
.0000E+00 15 .0000E+00 16 .0000E+00  
17 .0000E+00 18 .0000E+00 19 .0000E+00 20 .0000E+00 21 .0000E+00 22  
.0000E+00 23 .0000E+00 24 .0000E+00

\*\*\* AERMOD - VERSION 22112 \*\*\* C:\Users\Michael Tirohn\Desktop\HRAs\14252 Subarea 29  
AQIA\14252 Ops \*\*\* 03/24/23

\*\*\* AERMET - VERSION 16216 \*\*\*  
\*\*\*

\*\*\* 12:11:49

PAGE 474

\*\*\* MODELOPTs: RegDFAULT CONC ELEV URBAN ADJ\_U\*

\* SOURCE EMISSION RATE SCALARS WHICH VARY DIURNALLY AND BY DAY OF WEEK  
(HRDOW) \*

SOURCE ID = L0000764 ; SOURCE TYPE = VOLUME :  
HOUR SCALAR HOUR SCALAR HOUR SCALAR HOUR SCALAR HOUR SCALAR HOUR  
SCALAR HOUR SCALAR HOUR SCALAR

-----

DAY OF WEEK = WEEKDAY

1 .0000E+00 2 .0000E+00 3 .0000E+00 4 .0000E+00 5 .0000E+00 6  
.0000E+00 7 .0000E+00 8 .0000E+00  
9 .1000E+01 10 .1000E+01 11 .1000E+01 12 .1000E+01 13 .1000E+01 14  
.1000E+01 15 .1000E+01 16 .1000E+01  
17 .0000E+00 18 .0000E+00 19 .0000E+00 20 .0000E+00 21 .0000E+00 22  
.0000E+00 23 .0000E+00 24 .0000E+00

DAY OF WEEK = SATURDAY

1 .0000E+00 2 .0000E+00 3 .0000E+00 4 .0000E+00 5 .0000E+00 6  
.0000E+00 7 .0000E+00 8 .0000E+00  
9 .0000E+00 10 .0000E+00 11 .0000E+00 12 .0000E+00 13 .0000E+00 14  
.0000E+00 15 .0000E+00 16 .0000E+00  
17 .0000E+00 18 .0000E+00 19 .0000E+00 20 .0000E+00 21 .0000E+00 22  
.0000E+00 23 .0000E+00 24 .0000E+00

DAY OF WEEK = SUNDAY

1 .0000E+00 2 .0000E+00 3 .0000E+00 4 .0000E+00 5 .0000E+00 6  
.0000E+00 7 .0000E+00 8 .0000E+00  
9 .0000E+00 10 .0000E+00 11 .0000E+00 12 .0000E+00 13 .0000E+00 14  
.0000E+00 15 .0000E+00 16 .0000E+00  
17 .0000E+00 18 .0000E+00 19 .0000E+00 20 .0000E+00 21 .0000E+00 22  
.0000E+00 23 .0000E+00 24 .0000E+00

\*\*\* AERMOD - VERSION 22112 \*\*\* C:\Users\Michael Tirohn\Desktop\HRAs\14252 Subarea 29  
AQIA\14252 Ops \*\*\* 03/24/23

\*\*\* AERMET - VERSION 16216 \*\*\*  
\*\*\*

\*\*\* 12:11:49

PAGE 475

\*\*\* MODELOPTs: RegDFAULT CONC ELEV URBAN ADJ\_U\*

\* SOURCE EMISSION RATE SCALARS WHICH VARY DIURNALLY AND BY DAY OF WEEK  
(HRDOW) \*

SOURCE ID = L0000765 ; SOURCE TYPE = VOLUME :  
HOUR SCALAR HOUR SCALAR HOUR SCALAR HOUR SCALAR HOUR SCALAR HOUR

SCALAR HOUR SCALAR HOUR SCALAR

DAY OF WEEK = WEEKDAY

1 .0000E+00 2 .0000E+00 3 .0000E+00 4 .0000E+00 5 .0000E+00 6
.0000E+00 7 .0000E+00 8 .0000E+00
9 .1000E+01 10 .1000E+01 11 .1000E+01 12 .1000E+01 13 .1000E+01 14
.1000E+01 15 .1000E+01 16 .1000E+01
17 .0000E+00 18 .0000E+00 19 .0000E+00 20 .0000E+00 21 .0000E+00 22
.0000E+00 23 .0000E+00 24 .0000E+00

DAY OF WEEK = SATURDAY

1 .0000E+00 2 .0000E+00 3 .0000E+00 4 .0000E+00 5 .0000E+00 6
.0000E+00 7 .0000E+00 8 .0000E+00
9 .0000E+00 10 .0000E+00 11 .0000E+00 12 .0000E+00 13 .0000E+00 14
.0000E+00 15 .0000E+00 16 .0000E+00
17 .0000E+00 18 .0000E+00 19 .0000E+00 20 .0000E+00 21 .0000E+00 22
.0000E+00 23 .0000E+00 24 .0000E+00

DAY OF WEEK = SUNDAY

1 .0000E+00 2 .0000E+00 3 .0000E+00 4 .0000E+00 5 .0000E+00 6
.0000E+00 7 .0000E+00 8 .0000E+00
9 .0000E+00 10 .0000E+00 11 .0000E+00 12 .0000E+00 13 .0000E+00 14
.0000E+00 15 .0000E+00 16 .0000E+00
17 .0000E+00 18 .0000E+00 19 .0000E+00 20 .0000E+00 21 .0000E+00 22
.0000E+00 23 .0000E+00 24 .0000E+00

\*\*\* AERMOD - VERSION 22112 \*\*\* \*\*\* C:\Users\Michael Tirohn\Desktop\HRAs\14252 Subarea 29
AQIA\14252 Ops \*\*\* 03/24/23
\*\*\* AERMET - VERSION 16216 \*\*\*
\*\*\* 12:11:49

PAGE 476

\*\*\* MODELOPTs: RegDEFAULT CONC ELEV URBAN ADJ\_U\*

\* SOURCE EMISSION RATE SCALARS WHICH VARY DIURNALLY AND BY DAY OF WEEK
(HRDOW) \*

SOURCE ID = L0000766 ; SOURCE TYPE = VOLUME :
HOUR SCALAR HOUR SCALAR HOUR SCALAR HOUR SCALAR HOUR SCALAR HOUR
SCALAR HOUR SCALAR HOUR SCALAR

DAY OF WEEK = WEEKDAY

1 .0000E+00 2 .0000E+00 3 .0000E+00 4 .0000E+00 5 .0000E+00 6
.0000E+00 7 .0000E+00 8 .0000E+00
9 .1000E+01 10 .1000E+01 11 .1000E+01 12 .1000E+01 13 .1000E+01 14
.1000E+01 15 .1000E+01 16 .1000E+01
17 .0000E+00 18 .0000E+00 19 .0000E+00 20 .0000E+00 21 .0000E+00 22
.0000E+00 23 .0000E+00 24 .0000E+00

DAY OF WEEK = SATURDAY

1 .0000E+00 2 .0000E+00 3 .0000E+00 4 .0000E+00 5 .0000E+00 6
.0000E+00 7 .0000E+00 8 .0000E+00
9 .0000E+00 10 .0000E+00 11 .0000E+00 12 .0000E+00 13 .0000E+00 14
.0000E+00 15 .0000E+00 16 .0000E+00
17 .0000E+00 18 .0000E+00 19 .0000E+00 20 .0000E+00 21 .0000E+00 22
.0000E+00 23 .0000E+00 24 .0000E+00

DAY OF WEEK = SUNDAY

1 .0000E+00 2 .0000E+00 3 .0000E+00 4 .0000E+00 5 .0000E+00 6
.0000E+00 7 .0000E+00 8 .0000E+00
9 .0000E+00 10 .0000E+00 11 .0000E+00 12 .0000E+00 13 .0000E+00 14
.0000E+00 15 .0000E+00 16 .0000E+00
17 .0000E+00 18 .0000E+00 19 .0000E+00 20 .0000E+00 21 .0000E+00 22
.0000E+00 23 .0000E+00 24 .0000E+00

\*\*\* AERMOD - VERSION 22112 \*\*\* \*\*\* C:\Users\Michael Tirohn\Desktop\HRAs\14252 Subarea 29
AQIA\14252 Ops \*\*\* 03/24/23
\*\*\* AERMET - VERSION 16216 \*\*\*
\*\*\* 12:11:49

\*\*\* MODELOPTs: RegDFAULT CONC ELEV URBAN ADJ\_U\*

\* SOURCE EMISSION RATE SCALARS WHICH VARY DIURNALLY AND BY DAY OF WEEK (HRDOW) \*

SOURCE ID = L0000767 ; SOURCE TYPE = VOLUME :
HOURLY SCALAR HOURLY SCALAR HOURLY SCALAR HOURLY SCALAR HOURLY SCALAR
SCALAR HOUR SCALAR HOUR SCALAR

DAY OF WEEK = WEEKDAY

1 .0000E+00 2 .0000E+00 3 .0000E+00 4 .0000E+00 5 .0000E+00 6
.0000E+00 7 .0000E+00 8 .0000E+00
9 .1000E+01 10 .1000E+01 11 .1000E+01 12 .1000E+01 13 .1000E+01 14
.1000E+01 15 .1000E+01 16 .1000E+01
17 .0000E+00 18 .0000E+00 19 .0000E+00 20 .0000E+00 21 .0000E+00 22
.0000E+00 23 .0000E+00 24 .0000E+00

DAY OF WEEK = SATURDAY

1 .0000E+00 2 .0000E+00 3 .0000E+00 4 .0000E+00 5 .0000E+00 6
.0000E+00 7 .0000E+00 8 .0000E+00
9 .0000E+00 10 .0000E+00 11 .0000E+00 12 .0000E+00 13 .0000E+00 14
.0000E+00 15 .0000E+00 16 .0000E+00
17 .0000E+00 18 .0000E+00 19 .0000E+00 20 .0000E+00 21 .0000E+00 22
.0000E+00 23 .0000E+00 24 .0000E+00

DAY OF WEEK = SUNDAY

1 .0000E+00 2 .0000E+00 3 .0000E+00 4 .0000E+00 5 .0000E+00 6
.0000E+00 7 .0000E+00 8 .0000E+00
9 .0000E+00 10 .0000E+00 11 .0000E+00 12 .0000E+00 13 .0000E+00 14
.0000E+00 15 .0000E+00 16 .0000E+00
17 .0000E+00 18 .0000E+00 19 .0000E+00 20 .0000E+00 21 .0000E+00 22
.0000E+00 23 .0000E+00 24 .0000E+00

\*\*\* AERMOD - VERSION 22112 \*\*\* C:\Users\Michael Tirohn\Desktop\HRAs\14252 Subarea 29
AQIA\14252 Ops \*\*\* 03/24/23
\*\*\* AERMET - VERSION 16216 \*\*\*
\*\*\* 12:11:49

\*\*\* MODELOPTs: RegDFAULT CONC ELEV URBAN ADJ\_U\*

\* SOURCE EMISSION RATE SCALARS WHICH VARY DIURNALLY AND BY DAY OF WEEK (HRDOW) \*

SOURCE ID = L0000768 ; SOURCE TYPE = VOLUME :
HOURLY SCALAR HOURLY SCALAR HOURLY SCALAR HOURLY SCALAR HOURLY SCALAR
SCALAR HOUR SCALAR HOUR SCALAR

DAY OF WEEK = WEEKDAY

1 .0000E+00 2 .0000E+00 3 .0000E+00 4 .0000E+00 5 .0000E+00 6
.0000E+00 7 .0000E+00 8 .0000E+00
9 .1000E+01 10 .1000E+01 11 .1000E+01 12 .1000E+01 13 .1000E+01 14
.1000E+01 15 .1000E+01 16 .1000E+01
17 .0000E+00 18 .0000E+00 19 .0000E+00 20 .0000E+00 21 .0000E+00 22
.0000E+00 23 .0000E+00 24 .0000E+00

DAY OF WEEK = SATURDAY

1 .0000E+00 2 .0000E+00 3 .0000E+00 4 .0000E+00 5 .0000E+00 6
.0000E+00 7 .0000E+00 8 .0000E+00
9 .0000E+00 10 .0000E+00 11 .0000E+00 12 .0000E+00 13 .0000E+00 14
.0000E+00 15 .0000E+00 16 .0000E+00
17 .0000E+00 18 .0000E+00 19 .0000E+00 20 .0000E+00 21 .0000E+00 22
.0000E+00 23 .0000E+00 24 .0000E+00

DAY OF WEEK = SUNDAY

1 .0000E+00 2 .0000E+00 3 .0000E+00 4 .0000E+00 5 .0000E+00 6
.0000E+00 7 .0000E+00 8 .0000E+00
9 .0000E+00 10 .0000E+00 11 .0000E+00 12 .0000E+00 13 .0000E+00 14



.0000E+00 15 .0000E+00 16 .0000E+00  
17 .0000E+00 18 .0000E+00 19 .0000E+00 20 .0000E+00 21 .0000E+00 22  
.0000E+00 23 .0000E+00 24 .0000E+00  
\*\*\* AERMOD - VERSION 22112 \*\*\* \*\*\* C:\Users\Michael Tirohn\Desktop\HRAs\14252 Subarea 29  
AQIA\14252 Ops \*\*\* 03/24/23  
\*\*\* AERMET - VERSION 16216 \*\*\*  
\*\*\* 12:11:49

PAGE 479

\*\*\* MODELOPTs: RegDFAULT CONC ELEV URBAN ADJ\_U\*

\* SOURCE EMISSION RATE SCALARS WHICH VARY DIURNALLY AND BY DAY OF WEEK  
(HRDOW) \*

SOURCE ID = L0000769 ; SOURCE TYPE = VOLUME :

HOURLY SCALAR	HOURLY SCALAR	HOURLY SCALAR	HOURLY SCALAR	HOURLY SCALAR	HOURLY SCALAR	HOURLY SCALAR	HOURLY SCALAR	HOURLY SCALAR	HOURLY SCALAR
---------------	---------------	---------------	---------------	---------------	---------------	---------------	---------------	---------------	---------------

DAY OF WEEK = WEEKDAY

1 .0000E+00	2 .0000E+00	3 .0000E+00	4 .0000E+00	5 .0000E+00	6 .0000E+00
.0000E+00	7 .0000E+00	8 .0000E+00	9 .1000E+01	10 .1000E+01	11 .1000E+01
.1000E+01	12 .1000E+01	13 .1000E+01	14 .1000E+01	15 .1000E+01	16 .1000E+01
17 .0000E+00	18 .0000E+00	19 .0000E+00	20 .0000E+00	21 .0000E+00	22 .0000E+00
.0000E+00	23 .0000E+00	24 .0000E+00			

DAY OF WEEK = SATURDAY

1 .0000E+00	2 .0000E+00	3 .0000E+00	4 .0000E+00	5 .0000E+00	6 .0000E+00
.0000E+00	7 .0000E+00	8 .0000E+00	9 .0000E+00	10 .0000E+00	11 .0000E+00
.0000E+00	12 .0000E+00	13 .0000E+00	14 .0000E+00	15 .0000E+00	16 .0000E+00
17 .0000E+00	18 .0000E+00	19 .0000E+00	20 .0000E+00	21 .0000E+00	22 .0000E+00
.0000E+00	23 .0000E+00	24 .0000E+00			

DAY OF WEEK = SUNDAY

1 .0000E+00	2 .0000E+00	3 .0000E+00	4 .0000E+00	5 .0000E+00	6 .0000E+00
.0000E+00	7 .0000E+00	8 .0000E+00	9 .0000E+00	10 .0000E+00	11 .0000E+00
.0000E+00	12 .0000E+00	13 .0000E+00	14 .0000E+00	15 .0000E+00	16 .0000E+00
17 .0000E+00	18 .0000E+00	19 .0000E+00	20 .0000E+00	21 .0000E+00	22 .0000E+00
.0000E+00	23 .0000E+00	24 .0000E+00			

\*\*\* AERMOD - VERSION 22112 \*\*\* \*\*\* C:\Users\Michael Tirohn\Desktop\HRAs\14252 Subarea 29  
AQIA\14252 Ops \*\*\* 03/24/23  
\*\*\* AERMET - VERSION 16216 \*\*\*  
\*\*\* 12:11:49

PAGE 480

\*\*\* MODELOPTs: RegDFAULT CONC ELEV URBAN ADJ\_U\*

\* SOURCE EMISSION RATE SCALARS WHICH VARY DIURNALLY AND BY DAY OF WEEK  
(HRDOW) \*

SOURCE ID = L0000770 ; SOURCE TYPE = VOLUME :

HOURLY SCALAR	HOURLY SCALAR	HOURLY SCALAR	HOURLY SCALAR	HOURLY SCALAR	HOURLY SCALAR	HOURLY SCALAR	HOURLY SCALAR	HOURLY SCALAR	HOURLY SCALAR
---------------	---------------	---------------	---------------	---------------	---------------	---------------	---------------	---------------	---------------

DAY OF WEEK = WEEKDAY

1 .0000E+00	2 .0000E+00	3 .0000E+00	4 .0000E+00	5 .0000E+00	6 .0000E+00
.0000E+00	7 .0000E+00	8 .0000E+00	9 .1000E+01	10 .1000E+01	11 .1000E+01
.1000E+01	12 .1000E+01	13 .1000E+01	14 .1000E+01	15 .1000E+01	16 .1000E+01
17 .0000E+00	18 .0000E+00	19 .0000E+00	20 .0000E+00	21 .0000E+00	22 .0000E+00
.0000E+00	23 .0000E+00	24 .0000E+00			

DAY OF WEEK = SATURDAY

1 .0000E+00	2 .0000E+00	3 .0000E+00	4 .0000E+00	5 .0000E+00	6 .0000E+00
.0000E+00	7 .0000E+00	8 .0000E+00			

9 .0000E+00 10 .0000E+00 11 .0000E+00 12 .0000E+00 13 .0000E+00 14  
.0000E+00 15 .0000E+00 16 .0000E+00  
17 .0000E+00 18 .0000E+00 19 .0000E+00 20 .0000E+00 21 .0000E+00 22  
.0000E+00 23 .0000E+00 24 .0000E+00

DAY OF WEEK = SUNDAY

1 .0000E+00 2 .0000E+00 3 .0000E+00 4 .0000E+00 5 .0000E+00 6  
.0000E+00 7 .0000E+00 8 .0000E+00  
9 .0000E+00 10 .0000E+00 11 .0000E+00 12 .0000E+00 13 .0000E+00 14  
.0000E+00 15 .0000E+00 16 .0000E+00  
17 .0000E+00 18 .0000E+00 19 .0000E+00 20 .0000E+00 21 .0000E+00 22  
.0000E+00 23 .0000E+00 24 .0000E+00

\*\*\* AERMOD - VERSION 22112 \*\*\* \*\* C:\Users\Michael Tirohn\Desktop\HRAs\14252 Subarea 29  
AQIA\14252 Ops \*\*\* 03/24/23  
\*\*\* AERMET - VERSION 16216 \*\*\*  
\*\*\* \*\* 12:11:49

PAGE 481

\*\*\* MODELOPTs: RegDFAULT CONC ELEV URBAN ADJ\_U\*

\* SOURCE EMISSION RATE SCALARS WHICH VARY DIURNALLY AND BY DAY OF WEEK  
(HRDOW) \*

SOURCE ID = L0000771 ; SOURCE TYPE = VOLUME :  
HOUR SCALAR HOUR SCALAR HOUR SCALAR HOUR SCALAR HOUR SCALAR HOUR  
SCALAR HOUR SCALAR HOUR SCALAR

DAY OF WEEK = WEEKDAY

1 .0000E+00 2 .0000E+00 3 .0000E+00 4 .0000E+00 5 .0000E+00 6  
.0000E+00 7 .0000E+00 8 .0000E+00  
9 .1000E+01 10 .1000E+01 11 .1000E+01 12 .1000E+01 13 .1000E+01 14  
.1000E+01 15 .1000E+01 16 .1000E+01  
17 .0000E+00 18 .0000E+00 19 .0000E+00 20 .0000E+00 21 .0000E+00 22  
.0000E+00 23 .0000E+00 24 .0000E+00

DAY OF WEEK = SATURDAY

1 .0000E+00 2 .0000E+00 3 .0000E+00 4 .0000E+00 5 .0000E+00 6  
.0000E+00 7 .0000E+00 8 .0000E+00  
9 .0000E+00 10 .0000E+00 11 .0000E+00 12 .0000E+00 13 .0000E+00 14  
.0000E+00 15 .0000E+00 16 .0000E+00  
17 .0000E+00 18 .0000E+00 19 .0000E+00 20 .0000E+00 21 .0000E+00 22  
.0000E+00 23 .0000E+00 24 .0000E+00

DAY OF WEEK = SUNDAY

1 .0000E+00 2 .0000E+00 3 .0000E+00 4 .0000E+00 5 .0000E+00 6  
.0000E+00 7 .0000E+00 8 .0000E+00  
9 .0000E+00 10 .0000E+00 11 .0000E+00 12 .0000E+00 13 .0000E+00 14  
.0000E+00 15 .0000E+00 16 .0000E+00  
17 .0000E+00 18 .0000E+00 19 .0000E+00 20 .0000E+00 21 .0000E+00 22  
.0000E+00 23 .0000E+00 24 .0000E+00

\*\*\* AERMOD - VERSION 22112 \*\*\* \*\* C:\Users\Michael Tirohn\Desktop\HRAs\14252 Subarea 29  
AQIA\14252 Ops \*\*\* 03/24/23  
\*\*\* AERMET - VERSION 16216 \*\*\*  
\*\*\* \*\* 12:11:49

PAGE 482

\*\*\* MODELOPTs: RegDFAULT CONC ELEV URBAN ADJ\_U\*

\* SOURCE EMISSION RATE SCALARS WHICH VARY DIURNALLY AND BY DAY OF WEEK  
(HRDOW) \*

SOURCE ID = L0000772 ; SOURCE TYPE = VOLUME :  
HOUR SCALAR HOUR SCALAR HOUR SCALAR HOUR SCALAR HOUR SCALAR HOUR  
SCALAR HOUR SCALAR HOUR SCALAR

DAY OF WEEK = WEEKDAY

1 .0000E+00 2 .0000E+00 3 .0000E+00 4 .0000E+00 5 .0000E+00 6

.0000E+00 7 .0000E+00 8 .0000E+00  
9 .1000E+01 10 .1000E+01 11 .1000E+01 12 .1000E+01 13 .1000E+01 14  
.1000E+01 15 .1000E+01 16 .1000E+01  
17 .0000E+00 18 .0000E+00 19 .0000E+00 20 .0000E+00 21 .0000E+00 22  
.0000E+00 23 .0000E+00 24 .0000E+00

DAY OF WEEK = SATURDAY

1 .0000E+00 2 .0000E+00 3 .0000E+00 4 .0000E+00 5 .0000E+00 6  
.0000E+00 7 .0000E+00 8 .0000E+00  
9 .0000E+00 10 .0000E+00 11 .0000E+00 12 .0000E+00 13 .0000E+00 14  
.0000E+00 15 .0000E+00 16 .0000E+00  
17 .0000E+00 18 .0000E+00 19 .0000E+00 20 .0000E+00 21 .0000E+00 22  
.0000E+00 23 .0000E+00 24 .0000E+00

DAY OF WEEK = SUNDAY

1 .0000E+00 2 .0000E+00 3 .0000E+00 4 .0000E+00 5 .0000E+00 6  
.0000E+00 7 .0000E+00 8 .0000E+00  
9 .0000E+00 10 .0000E+00 11 .0000E+00 12 .0000E+00 13 .0000E+00 14  
.0000E+00 15 .0000E+00 16 .0000E+00  
17 .0000E+00 18 .0000E+00 19 .0000E+00 20 .0000E+00 21 .0000E+00 22  
.0000E+00 23 .0000E+00 24 .0000E+00

\*\*\* AERMOD - VERSION 22112 \*\*\* \*\* C:\Users\Michael Tirohn\Desktop\HRAs\14252 Subarea 29  
AQIA\14252 Ops \*\*\* 03/24/23  
\*\*\* AERMET - VERSION 16216 \*\*\*  
\*\*\* \*\* 12:11:49

PAGE 483

\*\*\* MODELOPTs: RegDEFAULT CONC ELEV URBAN ADJ\_U\*

\* SOURCE EMISSION RATE SCALARS WHICH VARY DIURNALLY AND BY DAY OF WEEK  
(HRDOW) \*

SOURCE ID = L0000773 ; SOURCE TYPE = VOLUME :  
HOUR SCALAR HOUR SCALAR HOUR SCALAR HOUR SCALAR HOUR SCALAR HOUR  
SCALAR HOUR SCALAR HOUR SCALAR

DAY OF WEEK = WEEKDAY

1 .0000E+00 2 .0000E+00 3 .0000E+00 4 .0000E+00 5 .0000E+00 6  
.0000E+00 7 .0000E+00 8 .0000E+00  
9 .1000E+01 10 .1000E+01 11 .1000E+01 12 .1000E+01 13 .1000E+01 14  
.1000E+01 15 .1000E+01 16 .1000E+01  
17 .0000E+00 18 .0000E+00 19 .0000E+00 20 .0000E+00 21 .0000E+00 22  
.0000E+00 23 .0000E+00 24 .0000E+00

DAY OF WEEK = SATURDAY

1 .0000E+00 2 .0000E+00 3 .0000E+00 4 .0000E+00 5 .0000E+00 6  
.0000E+00 7 .0000E+00 8 .0000E+00  
9 .0000E+00 10 .0000E+00 11 .0000E+00 12 .0000E+00 13 .0000E+00 14  
.0000E+00 15 .0000E+00 16 .0000E+00  
17 .0000E+00 18 .0000E+00 19 .0000E+00 20 .0000E+00 21 .0000E+00 22  
.0000E+00 23 .0000E+00 24 .0000E+00

DAY OF WEEK = SUNDAY

1 .0000E+00 2 .0000E+00 3 .0000E+00 4 .0000E+00 5 .0000E+00 6  
.0000E+00 7 .0000E+00 8 .0000E+00  
9 .0000E+00 10 .0000E+00 11 .0000E+00 12 .0000E+00 13 .0000E+00 14  
.0000E+00 15 .0000E+00 16 .0000E+00  
17 .0000E+00 18 .0000E+00 19 .0000E+00 20 .0000E+00 21 .0000E+00 22  
.0000E+00 23 .0000E+00 24 .0000E+00

\*\*\* AERMOD - VERSION 22112 \*\*\* \*\* C:\Users\Michael Tirohn\Desktop\HRAs\14252 Subarea 29  
AQIA\14252 Ops \*\*\* 03/24/23  
\*\*\* AERMET - VERSION 16216 \*\*\*  
\*\*\* \*\* 12:11:49

PAGE 484

\*\*\* MODELOPTs: RegDEFAULT CONC ELEV URBAN ADJ\_U\*

\* SOURCE EMISSION RATE SCALARS WHICH VARY DIURNALLY AND BY DAY OF WEEK  
(HRDOW) \*

SOURCE ID = L0000774 ; SOURCE TYPE = VOLUME :  
HOUR SCALAR HOUR SCALAR HOUR SCALAR HOUR SCALAR HOUR SCALAR HOUR  
SCALAR HOUR SCALAR HOUR SCALAR

DAY OF WEEK = WEEKDAY

1 .0000E+00 2 .0000E+00 3 .0000E+00 4 .0000E+00 5 .0000E+00 6  
.0000E+00 7 .0000E+00 8 .0000E+00  
9 .1000E+01 10 .1000E+01 11 .1000E+01 12 .1000E+01 13 .1000E+01 14  
.1000E+01 15 .1000E+01 16 .1000E+01  
17 .0000E+00 18 .0000E+00 19 .0000E+00 20 .0000E+00 21 .0000E+00 22  
.0000E+00 23 .0000E+00 24 .0000E+00

DAY OF WEEK = SATURDAY

1 .0000E+00 2 .0000E+00 3 .0000E+00 4 .0000E+00 5 .0000E+00 6  
.0000E+00 7 .0000E+00 8 .0000E+00  
9 .0000E+00 10 .0000E+00 11 .0000E+00 12 .0000E+00 13 .0000E+00 14  
.0000E+00 15 .0000E+00 16 .0000E+00  
17 .0000E+00 18 .0000E+00 19 .0000E+00 20 .0000E+00 21 .0000E+00 22  
.0000E+00 23 .0000E+00 24 .0000E+00

DAY OF WEEK = SUNDAY

1 .0000E+00 2 .0000E+00 3 .0000E+00 4 .0000E+00 5 .0000E+00 6  
.0000E+00 7 .0000E+00 8 .0000E+00  
9 .0000E+00 10 .0000E+00 11 .0000E+00 12 .0000E+00 13 .0000E+00 14  
.0000E+00 15 .0000E+00 16 .0000E+00  
17 .0000E+00 18 .0000E+00 19 .0000E+00 20 .0000E+00 21 .0000E+00 22  
.0000E+00 23 .0000E+00 24 .0000E+00

\*\*\* AERMOD - VERSION 22112 \*\*\* \*\* C:\Users\Michael Tirohn\Desktop\HRAs\14252 Subarea 29  
AQIA\14252 Ops \*\*\* 03/24/23  
\*\*\* AERMET - VERSION 16216 \*\*\*  
\*\*\* 12:11:49

PAGE 485

\*\*\* MODELOPTs: RegDFAULT CONC ELEV URBAN ADJ\_U\*

\* SOURCE EMISSION RATE SCALARS WHICH VARY DIURNALLY AND BY DAY OF WEEK  
(HRDOW) \*

SOURCE ID = L0000775 ; SOURCE TYPE = VOLUME :  
HOUR SCALAR HOUR SCALAR HOUR SCALAR HOUR SCALAR HOUR SCALAR HOUR  
SCALAR HOUR SCALAR HOUR SCALAR

DAY OF WEEK = WEEKDAY

1 .0000E+00 2 .0000E+00 3 .0000E+00 4 .0000E+00 5 .0000E+00 6  
.0000E+00 7 .0000E+00 8 .0000E+00  
9 .1000E+01 10 .1000E+01 11 .1000E+01 12 .1000E+01 13 .1000E+01 14  
.1000E+01 15 .1000E+01 16 .1000E+01  
17 .0000E+00 18 .0000E+00 19 .0000E+00 20 .0000E+00 21 .0000E+00 22  
.0000E+00 23 .0000E+00 24 .0000E+00

DAY OF WEEK = SATURDAY

1 .0000E+00 2 .0000E+00 3 .0000E+00 4 .0000E+00 5 .0000E+00 6  
.0000E+00 7 .0000E+00 8 .0000E+00  
9 .0000E+00 10 .0000E+00 11 .0000E+00 12 .0000E+00 13 .0000E+00 14  
.0000E+00 15 .0000E+00 16 .0000E+00  
17 .0000E+00 18 .0000E+00 19 .0000E+00 20 .0000E+00 21 .0000E+00 22  
.0000E+00 23 .0000E+00 24 .0000E+00

DAY OF WEEK = SUNDAY

1 .0000E+00 2 .0000E+00 3 .0000E+00 4 .0000E+00 5 .0000E+00 6  
.0000E+00 7 .0000E+00 8 .0000E+00  
9 .0000E+00 10 .0000E+00 11 .0000E+00 12 .0000E+00 13 .0000E+00 14  
.0000E+00 15 .0000E+00 16 .0000E+00  
17 .0000E+00 18 .0000E+00 19 .0000E+00 20 .0000E+00 21 .0000E+00 22  
.0000E+00 23 .0000E+00 24 .0000E+00

\*\*\* AERMOD - VERSION 22112 \*\*\* \*\* C:\Users\Michael Tirohn\Desktop\HRAs\14252 Subarea 29  
AQIA\14252 Ops \*\*\* 03/24/23

PAGE 486

\*\*\* MODELOPTs: RegDEFAULT CONC ELEV URBAN ADJ\_U\*

\* SOURCE EMISSION RATE SCALARS WHICH VARY DIURNALLY AND BY DAY OF WEEK (HRDOW) \*

SOURCE ID = L0000776 ; SOURCE TYPE = VOLUME :  
HOUR SCALAR HOUR SCALAR HOUR SCALAR HOUR SCALAR HOUR SCALAR HOUR  
SCALAR HOUR SCALAR HOUR SCALAR

DAY OF WEEK = WEEKDAY

1 .0000E+00 2 .0000E+00 3 .0000E+00 4 .0000E+00 5 .0000E+00 6  
.0000E+00 7 .0000E+00 8 .0000E+00  
9 .1000E+01 10 .1000E+01 11 .1000E+01 12 .1000E+01 13 .1000E+01 14  
.1000E+01 15 .1000E+01 16 .1000E+01  
17 .0000E+00 18 .0000E+00 19 .0000E+00 20 .0000E+00 21 .0000E+00 22  
.0000E+00 23 .0000E+00 24 .0000E+00

DAY OF WEEK = SATURDAY

1 .0000E+00 2 .0000E+00 3 .0000E+00 4 .0000E+00 5 .0000E+00 6  
.0000E+00 7 .0000E+00 8 .0000E+00  
9 .0000E+00 10 .0000E+00 11 .0000E+00 12 .0000E+00 13 .0000E+00 14  
.0000E+00 15 .0000E+00 16 .0000E+00  
17 .0000E+00 18 .0000E+00 19 .0000E+00 20 .0000E+00 21 .0000E+00 22  
.0000E+00 23 .0000E+00 24 .0000E+00

DAY OF WEEK = SUNDAY

1 .0000E+00 2 .0000E+00 3 .0000E+00 4 .0000E+00 5 .0000E+00 6  
.0000E+00 7 .0000E+00 8 .0000E+00  
9 .0000E+00 10 .0000E+00 11 .0000E+00 12 .0000E+00 13 .0000E+00 14  
.0000E+00 15 .0000E+00 16 .0000E+00  
17 .0000E+00 18 .0000E+00 19 .0000E+00 20 .0000E+00 21 .0000E+00 22  
.0000E+00 23 .0000E+00 24 .0000E+00

\*\*\* AERMOD - VERSION 22112 \*\*\* C:\Users\Michael Tirohn\Desktop\HRAs\14252 Subarea 29  
AQIA\14252 Ops \*\*\* 03/24/23  
\*\*\* AERMET - VERSION 16216 \*\*\*  
\*\*\* 12:11:49

PAGE 487

\*\*\* MODELOPTs: RegDEFAULT CONC ELEV URBAN ADJ\_U\*

\* SOURCE EMISSION RATE SCALARS WHICH VARY DIURNALLY AND BY DAY OF WEEK (HRDOW) \*

SOURCE ID = L0000777 ; SOURCE TYPE = VOLUME :  
HOUR SCALAR HOUR SCALAR HOUR SCALAR HOUR SCALAR HOUR SCALAR HOUR  
SCALAR HOUR SCALAR HOUR SCALAR

DAY OF WEEK = WEEKDAY

1 .0000E+00 2 .0000E+00 3 .0000E+00 4 .0000E+00 5 .0000E+00 6  
.0000E+00 7 .0000E+00 8 .0000E+00  
9 .1000E+01 10 .1000E+01 11 .1000E+01 12 .1000E+01 13 .1000E+01 14  
.1000E+01 15 .1000E+01 16 .1000E+01  
17 .0000E+00 18 .0000E+00 19 .0000E+00 20 .0000E+00 21 .0000E+00 22  
.0000E+00 23 .0000E+00 24 .0000E+00

DAY OF WEEK = SATURDAY

1 .0000E+00 2 .0000E+00 3 .0000E+00 4 .0000E+00 5 .0000E+00 6  
.0000E+00 7 .0000E+00 8 .0000E+00  
9 .0000E+00 10 .0000E+00 11 .0000E+00 12 .0000E+00 13 .0000E+00 14  
.0000E+00 15 .0000E+00 16 .0000E+00  
17 .0000E+00 18 .0000E+00 19 .0000E+00 20 .0000E+00 21 .0000E+00 22  
.0000E+00 23 .0000E+00 24 .0000E+00

DAY OF WEEK = SUNDAY

1 .0000E+00 2 .0000E+00 3 .0000E+00 4 .0000E+00 5 .0000E+00 6  
.0000E+00 7 .0000E+00 8 .0000E+00  
9 .0000E+00 10 .0000E+00 11 .0000E+00 12 .0000E+00 13 .0000E+00 14  
.0000E+00 15 .0000E+00 16 .0000E+00  
17 .0000E+00 18 .0000E+00 19 .0000E+00 20 .0000E+00 21 .0000E+00 22  
.0000E+00 23 .0000E+00 24 .0000E+00

\*\*\* AERMOD - VERSION 22112 \*\*\* \*\*\* C:\Users\Michael Tirohn\Desktop\HRAs\14252 Subarea 29  
AQIA\14252 Ops \*\*\* 03/24/23  
\*\*\* AERMET - VERSION 16216 \*\*\*  
\*\*\* 12:11:49

PAGE 488

\*\*\* MODELOPTs: RegDFAULT CONC ELEV URBAN ADJ\_U\*

\* SOURCE EMISSION RATE SCALARS WHICH VARY DIURNALLY AND BY DAY OF WEEK  
(HRDOW) \*

SOURCE ID = L0000778 ; SOURCE TYPE = VOLUME :  
HOUR SCALAR HOUR SCALAR HOUR SCALAR HOUR SCALAR HOUR SCALAR HOUR  
SCALAR HOUR SCALAR HOUR SCALAR

DAY OF WEEK = WEEKDAY

1 .0000E+00 2 .0000E+00 3 .0000E+00 4 .0000E+00 5 .0000E+00 6  
.0000E+00 7 .0000E+00 8 .0000E+00  
9 .1000E+01 10 .1000E+01 11 .1000E+01 12 .1000E+01 13 .1000E+01 14  
.1000E+01 15 .1000E+01 16 .1000E+01  
17 .0000E+00 18 .0000E+00 19 .0000E+00 20 .0000E+00 21 .0000E+00 22  
.0000E+00 23 .0000E+00 24 .0000E+00

DAY OF WEEK = SATURDAY

1 .0000E+00 2 .0000E+00 3 .0000E+00 4 .0000E+00 5 .0000E+00 6  
.0000E+00 7 .0000E+00 8 .0000E+00  
9 .0000E+00 10 .0000E+00 11 .0000E+00 12 .0000E+00 13 .0000E+00 14  
.0000E+00 15 .0000E+00 16 .0000E+00  
17 .0000E+00 18 .0000E+00 19 .0000E+00 20 .0000E+00 21 .0000E+00 22  
.0000E+00 23 .0000E+00 24 .0000E+00

DAY OF WEEK = SUNDAY

1 .0000E+00 2 .0000E+00 3 .0000E+00 4 .0000E+00 5 .0000E+00 6  
.0000E+00 7 .0000E+00 8 .0000E+00  
9 .0000E+00 10 .0000E+00 11 .0000E+00 12 .0000E+00 13 .0000E+00 14  
.0000E+00 15 .0000E+00 16 .0000E+00  
17 .0000E+00 18 .0000E+00 19 .0000E+00 20 .0000E+00 21 .0000E+00 22  
.0000E+00 23 .0000E+00 24 .0000E+00

\*\*\* AERMOD - VERSION 22112 \*\*\* \*\*\* C:\Users\Michael Tirohn\Desktop\HRAs\14252 Subarea 29  
AQIA\14252 Ops \*\*\* 03/24/23  
\*\*\* AERMET - VERSION 16216 \*\*\*  
\*\*\* 12:11:49

PAGE 489

\*\*\* MODELOPTs: RegDFAULT CONC ELEV URBAN ADJ\_U\*

\* SOURCE EMISSION RATE SCALARS WHICH VARY DIURNALLY AND BY DAY OF WEEK  
(HRDOW) \*

SOURCE ID = L0000779 ; SOURCE TYPE = VOLUME :  
HOUR SCALAR HOUR SCALAR HOUR SCALAR HOUR SCALAR HOUR SCALAR HOUR  
SCALAR HOUR SCALAR HOUR SCALAR

DAY OF WEEK = WEEKDAY

1 .0000E+00 2 .0000E+00 3 .0000E+00 4 .0000E+00 5 .0000E+00 6  
.0000E+00 7 .0000E+00 8 .0000E+00  
9 .1000E+01 10 .1000E+01 11 .1000E+01 12 .1000E+01 13 .1000E+01 14  
.1000E+01 15 .1000E+01 16 .1000E+01  
17 .0000E+00 18 .0000E+00 19 .0000E+00 20 .0000E+00 21 .0000E+00 22  
.0000E+00 23 .0000E+00 24 .0000E+00

DAY OF WEEK = SATURDAY

1 .0000E+00 2 .0000E+00 3 .0000E+00 4 .0000E+00 5 .0000E+00 6
.0000E+00 7 .0000E+00 8 .0000E+00
9 .0000E+00 10 .0000E+00 11 .0000E+00 12 .0000E+00 13 .0000E+00 14
.0000E+00 15 .0000E+00 16 .0000E+00
17 .0000E+00 18 .0000E+00 19 .0000E+00 20 .0000E+00 21 .0000E+00 22
.0000E+00 23 .0000E+00 24 .0000E+00

DAY OF WEEK = SUNDAY

1 .0000E+00 2 .0000E+00 3 .0000E+00 4 .0000E+00 5 .0000E+00 6
.0000E+00 7 .0000E+00 8 .0000E+00
9 .0000E+00 10 .0000E+00 11 .0000E+00 12 .0000E+00 13 .0000E+00 14
.0000E+00 15 .0000E+00 16 .0000E+00
17 .0000E+00 18 .0000E+00 19 .0000E+00 20 .0000E+00 21 .0000E+00 22
.0000E+00 23 .0000E+00 24 .0000E+00

\*\*\* AERMOD - VERSION 22112 \*\*\* C:\Users\Michael Tirohn\Desktop\HRAs\14252 Subarea 29
AQIA\14252 Ops \*\*\* 03/24/23
\*\*\* AERMET - VERSION 16216 \*\*\*
\*\*\* 12:11:49

PAGE 490

\*\*\* MODELOPTs: RegDFAULT CONC ELEV URBAN ADJ\_U\*

\* SOURCE EMISSION RATE SCALARS WHICH VARY DIURNALLY AND BY DAY OF WEEK
(HRDOW) \*

SOURCE ID = L0000780 ; SOURCE TYPE = VOLUME :
HOUR SCALAR HOUR SCALAR HOUR SCALAR HOUR SCALAR HOUR SCALAR HOUR
SCALAR HOUR SCALAR HOUR SCALAR

DAY OF WEEK = WEEKDAY

1 .0000E+00 2 .0000E+00 3 .0000E+00 4 .0000E+00 5 .0000E+00 6
.0000E+00 7 .0000E+00 8 .0000E+00
9 .1000E+01 10 .1000E+01 11 .1000E+01 12 .1000E+01 13 .1000E+01 14
.1000E+01 15 .1000E+01 16 .1000E+01
17 .0000E+00 18 .0000E+00 19 .0000E+00 20 .0000E+00 21 .0000E+00 22
.0000E+00 23 .0000E+00 24 .0000E+00

DAY OF WEEK = SATURDAY

1 .0000E+00 2 .0000E+00 3 .0000E+00 4 .0000E+00 5 .0000E+00 6
.0000E+00 7 .0000E+00 8 .0000E+00
9 .0000E+00 10 .0000E+00 11 .0000E+00 12 .0000E+00 13 .0000E+00 14
.0000E+00 15 .0000E+00 16 .0000E+00
17 .0000E+00 18 .0000E+00 19 .0000E+00 20 .0000E+00 21 .0000E+00 22
.0000E+00 23 .0000E+00 24 .0000E+00

DAY OF WEEK = SUNDAY

1 .0000E+00 2 .0000E+00 3 .0000E+00 4 .0000E+00 5 .0000E+00 6
.0000E+00 7 .0000E+00 8 .0000E+00
9 .0000E+00 10 .0000E+00 11 .0000E+00 12 .0000E+00 13 .0000E+00 14
.0000E+00 15 .0000E+00 16 .0000E+00
17 .0000E+00 18 .0000E+00 19 .0000E+00 20 .0000E+00 21 .0000E+00 22
.0000E+00 23 .0000E+00 24 .0000E+00

\*\*\* AERMOD - VERSION 22112 \*\*\* C:\Users\Michael Tirohn\Desktop\HRAs\14252 Subarea 29
AQIA\14252 Ops \*\*\* 03/24/23
\*\*\* AERMET - VERSION 16216 \*\*\*
\*\*\* 12:11:49

PAGE 491

\*\*\* MODELOPTs: RegDFAULT CONC ELEV URBAN ADJ\_U\*

\*\*\* DISCRETE CARTESIAN RECEPTORS \*\*\*
(X-COORD, Y-COORD, ZELEV, ZHILL, ZFLAG)
(METERS)

( 446880.6, 3760419.5, 207.0, 207.0, 0.0); ( 446886.3, 3760422.3,
207.0, 207.0, 0.0);
( 446909.2, 3760429.0, 207.0, 207.0, 0.0); ( 446932.4, 3760438.0,

207.3, 207.3, 0.0);  
( 446953.6, 3760447.2, 207.4, 207.4, 0.0); ( 446975.6, 3760454.9,  
207.9, 207.9, 0.0);  
( 446990.2, 3760460.5, 208.0, 208.0, 0.0); ( 447027.1, 3760473.2,  
208.0, 208.0, 0.0);  
( 447050.9, 3760483.6, 208.4, 208.4, 0.0); ( 447070.3, 3760490.6,  
209.0, 209.0, 0.0);  
( 447089.8, 3760497.4, 209.0, 209.0, 0.0); ( 447109.3, 3760505.8,  
208.9, 208.9, 0.0);  
( 447130.0, 3760512.9, 208.9, 208.9, 0.0); ( 447151.3, 3760520.7,  
209.0, 209.0, 0.0);  
( 447193.4, 3760535.7, 208.6, 208.6, 0.0); ( 447230.8, 3760550.4,  
208.1, 208.1, 0.0);  
( 447252.1, 3760557.7, 208.0, 208.0, 0.0); ( 447273.7, 3760565.5,  
208.0, 208.0, 0.0);  
( 447292.7, 3760572.8, 208.0, 208.0, 0.0); ( 447339.1, 3760589.1,  
208.0, 208.0, 0.0);  
( 447365.4, 3760597.9, 208.0, 208.0, 0.0); ( 447401.6, 3760610.9,  
208.1, 208.1, 0.0);  
( 447434.1, 3760622.3, 208.0, 208.0, 0.0); ( 447468.0, 3760634.8,  
208.0, 208.0, 0.0);  
( 447497.5, 3760645.0, 208.3, 208.3, 0.0); ( 447521.4, 3760652.6,  
208.5, 208.5, 0.0);  
( 447547.0, 3760662.6, 208.9, 208.9, 0.0); ( 447578.8, 3760675.1,  
209.0, 209.0, 0.0);  
( 447648.3, 3760700.8, 209.0, 209.0, 0.0); ( 447679.0, 3760712.0,  
209.0, 209.0, 0.0);  
( 447705.1, 3760721.8, 209.0, 209.0, 0.0); ( 447666.0, 3760779.6,  
209.8, 209.8, 0.0);  
( 447647.4, 3760831.4, 210.0, 210.0, 0.0); ( 447648.7, 3760893.4,  
210.6, 210.6, 0.0);  
( 447649.4, 3760953.0, 211.0, 211.0, 0.0); ( 447648.7, 3760987.3,  
211.7, 211.7, 0.0);  
( 447649.0, 3761070.7, 212.5, 212.5, 0.0); ( 447649.2, 3761155.1,  
213.0, 213.0, 0.0);  
( 447577.5, 3761210.6, 213.1, 213.1, 0.0); ( 447650.0, 3761221.8,  
214.0, 214.0, 0.0);  
( 446484.6, 3761227.3, 212.0, 212.0, 0.0); ( 446553.2, 3761230.1,  
212.6, 212.6, 0.0);  
( 446513.5, 3761230.1, 212.0, 212.0, 0.0); ( 446297.9, 3761173.0,  
210.0, 210.0, 0.0);  
( 446296.6, 3761131.3, 209.9, 209.9, 0.0); ( 446296.6, 3761111.8,  
209.7, 209.7, 0.0);  
( 446296.8, 3761092.8, 209.2, 209.2, 0.0); ( 446295.8, 3761072.8,  
209.0, 209.0, 0.0);  
( 446296.6, 3761056.1, 209.0, 209.0, 0.0); ( 446296.3, 3761037.7,  
208.4, 208.4, 0.0);  
( 446296.3, 3761019.4, 208.0, 208.0, 0.0); ( 446295.3, 3761001.3,  
208.0, 208.0, 0.0);  
( 446295.5, 3760982.3, 207.5, 207.5, 0.0); ( 446295.5, 3760963.7,  
207.0, 207.0, 0.0);  
( 446294.6, 3760945.4, 207.0, 207.0, 0.0); ( 446295.3, 3760926.4,  
207.0, 207.0, 0.0);  
( 446295.0, 3760909.8, 207.0, 207.0, 0.0); ( 446294.0, 3760894.8,  
207.0, 207.0, 0.0);  
( 446294.4, 3760880.8, 207.0, 207.0, 0.0); ( 446294.6, 3760867.5,  
206.8, 206.8, 0.0);  
( 446294.6, 3760853.6, 206.4, 206.4, 0.0); ( 446294.8, 3760835.3,  
206.1, 206.1, 0.0);  
( 446294.2, 3760806.2, 206.0, 206.0, 0.0); ( 446391.7, 3760794.1,  
207.0, 207.0, 0.0);  
( 446312.3, 3760780.2, 206.0, 206.0, 0.0); ( 446292.6, 3760779.6,  
206.0, 206.0, 0.0);  
( 446269.5, 3760780.3, 206.0, 206.0, 0.0); ( 446411.7, 3760789.1,  
207.0, 207.0, 0.0);  
( 446496.5, 3760770.3, 207.0, 207.0, 0.0); ( 446585.0, 3760778.0,





FREE

Profile format:  
FREE

Surface station no.: 3179  
Name: UNKNOWN  
UNKNOWN  
Year: 2012

Upper air station no.: 3190  
Name:  
Year: 2012

First 24 hours of scalar data

YR	MO	DY	JDY	HR	H0	U*	W*	DT/DZ	ZICNV	ZIMCH	M-O	LEN	Z0	BOWEN	ALBEDO	REF	WS
WD		HT	REF	TA	HT												
12	01	01	1	01	-2.3	0.067	-9.000	-9.000	-999.	41.	11.2	0.09	0.74	1.00	0.73		
313.		7.9	279.2	2.0													
12	01	01	1	02	-2.7	0.070	-9.000	-9.000	-999.	44.	11.3	0.09	0.74	1.00	0.80		
342.		7.9	280.9	2.0													
12	01	01	1	03	-5.6	0.098	-9.000	-9.000	-999.	73.	14.7	0.09	0.74	1.00	1.20		
9.		7.9	281.4	2.0													
12	01	01	1	04	-3.5	0.078	-9.000	-9.000	-999.	52.	11.9	0.09	0.74	1.00	0.94		
21.		7.9	282.0	2.0													
12	01	01	1	05	-8.4	0.119	-9.000	-9.000	-999.	99.	18.1	0.09	0.74	1.00	1.45		
353.		7.9	279.9	2.0													
12	01	01	1	06	-7.6	0.113	-9.000	-9.000	-999.	91.	17.0	0.09	0.74	1.00	1.38		
325.		7.9	277.5	2.0													
12	01	01	1	07	-8.0	0.117	-9.000	-9.000	-999.	96.	17.7	0.09	0.74	1.00	1.42		
313.		7.9	281.4	2.0													
12	01	01	1	08	-5.2	0.101	-9.000	-9.000	-999.	77.	17.5	0.09	0.74	0.53	1.23		
19.		7.9	280.9	2.0													
12	01	01	1	09	23.2	0.117	0.267	0.012	29.	97.	-6.2	0.09	0.74	0.31	0.96		
318.		7.9	287.5	2.0													
12	01	01	1	10	65.2	0.101	0.531	0.014	82.	77.	-1.4	0.09	0.74	0.24	0.63		
244.		7.9	291.4	2.0													
12	01	01	1	11	95.5	0.162	0.778	0.008	176.	156.	-4.0	0.09	0.74	0.21	1.23		
91.		7.9	296.4	2.0													
12	01	01	1	12	110.8	0.197	1.018	0.005	338.	209.	-6.1	0.09	0.74	0.20	1.60		
90.		7.9	299.9	2.0													
12	01	01	1	13	110.5	0.229	1.184	0.005	534.	262.	-9.6	0.09	0.74	0.20	1.98		
92.		7.9	302.0	2.0													
12	01	01	1	14	94.6	0.185	1.215	0.005	674.	191.	-5.9	0.09	0.74	0.21	1.50		
73.		7.9	303.1	2.0													
12	01	01	1	15	68.6	0.187	1.184	0.005	858.	194.	-8.4	0.09	0.74	0.25	1.59		
64.		7.9	303.1	2.0													
12	01	01	1	16	24.9	0.255	0.862	0.005	911.	308.	-58.8	0.09	0.74	0.34	2.61		
92.		7.9	300.4	2.0													
12	01	01	1	17	-13.7	0.168	-9.000	-9.000	-999.	168.	31.1	0.09	0.74	0.62	1.98		
107.		7.9	295.4	2.0													
12	01	01	1	18	-26.7	0.279	-9.000	-9.000	-999.	354.	85.6	0.09	0.74	1.00	3.22		
134.		7.9	291.4	2.0													
12	01	01	1	19	-8.0	0.118	-9.000	-9.000	-999.	120.	18.2	0.09	0.74	1.00	1.43		
37.		7.9	290.4	2.0													
12	01	01	1	20	-7.7	0.115	-9.000	-9.000	-999.	94.	17.6	0.09	0.74	1.00	1.40		
49.		7.9	287.0	2.0													
12	01	01	1	21	-9.7	0.130	-9.000	-9.000	-999.	113.	20.2	0.09	0.74	1.00	1.57		
26.		7.9	288.8	2.0													
12	01	01	1	22	-4.8	0.090	-9.000	-9.000	-999.	65.	13.6	0.09	0.74	1.00	1.11		
56.		7.9	284.9	2.0													
12	01	01	1	23	-11.5	0.141	-9.000	-9.000	-999.	127.	21.9	0.09	0.74	1.00	1.69		
36.		7.9	282.0	2.0													
12	01	01	1	24	-16.9	0.172	-9.000	-9.000	-999.	171.	32.4	0.09	0.74	1.00	2.03		
33.		7.9	279.9	2.0													

First hour of profile data

YR MO DY HR HEIGHT F WDIR WSPD AMB\_TMP sigmaA sigmaW sigmaV  
 12 01 01 01 7.9 1 313. 0.73 279.3 99.0 -99.00 -99.00

F indicates top of profile (=1) or below (=0)

\*\*\* AERMOD - VERSION 22112 \*\*\* C:\Users\Michael Tirohn\Desktop\HRAs\14252 Subarea 29  
 AQIA\14252 Ops \*\*\* 03/24/23  
 \*\*\* AERMET - VERSION 16216 \*\*\*  
 \*\*\* 12:11:49

PAGE 494

\*\*\* MODELOPTs: RegDFAULT CONC ELEV URBAN ADJ\_U\*


\*\*\* THE PERIOD ( 43848 HRS) AVERAGE CONCENTRATION VALUES FOR  
 SOURCE GROUP: ALL \*\*\*  
 INCLUDING SOURCE(S): VOL1 , VOL2 ,  
 VOL3 , VOL4 , VOL5 ,  
 VOL6 , VOL7 , VOL8 , VOL9 , VOL10 ,  
 VOL11 , VOL12 , VOL13 ,  
 VOL14 , VOL15 , VOL16 , VOL17 , VOL18 ,  
 VOL19 , VOL20 , VOL21 ,  
 VOL22 , VOL23 , VOL24 , VOL25 , VOL26 ,  
 VOL27 , VOL28 , . . . ,

\*\*\* DISCRETE CARTESIAN RECEPTOR POINTS \*\*\*

\*\* CONC OF DPM IN \*\*  
 MICROGRAMS/M\*\*3

X-COORD (M)	Y-COORD (M)	CONC	X-COORD (M)	Y-COORD
446880.58	3760419.47	0.00366	446886.26	
3760422.30	0.00384			
446909.21	3760429.01	0.00432	446932.42	
3760438.03	0.00489			
446953.64	3760447.19	0.00544	446975.65	
3760454.95	0.00583			
446990.22	3760460.49	0.00614	447027.12	
3760473.16	0.00676			
447050.87	3760483.61	0.00731	447070.35	
3760490.58	0.00757			
447089.83	3760497.39	0.00781	447109.31	
3760505.78	0.00821			
447130.05	3760512.91	0.00828	447151.27	
3760520.67	0.00827			
447193.40	3760535.71	0.00804	447230.77	
3760550.44	0.00791			
447252.15	3760557.73	0.00770	447273.69	
3760565.49	0.00754			
447292.69	3760572.77	0.00746	447339.09	
3760589.08	0.00727			
447365.38	3760597.95	0.00720	447401.65	
3760610.94	0.00724			
447434.11	3760622.34	0.00729	447468.00	
3760634.85	0.00743			
447497.46	3760644.99	0.00745	447521.37	
3760652.59	0.00734			
447547.02	3760662.56	0.00730	447578.85	
3760675.07	0.00715			
447648.27	3760700.75	0.00612	447678.99	
3760711.99	0.00555			
447705.12	3760721.81	0.00509	447665.99	
3760779.58	0.00876			
447647.36	3760831.38	0.01149	447648.66	
3760893.43	0.01277			

447649.41	3760953.05	0.01475	447648.66
3760987.33	0.01442		
447648.95	3761070.72	0.01352	447649.16
3761155.12	0.01265		
447577.48	3761210.58	0.00888	447650.04
3761221.76	0.00667		
446484.62	3761227.34	0.00476	446553.20
3761230.07	0.00523		
446513.45	3761230.07	0.00491	446297.94
3761172.96	0.00433		
446296.64	3761131.30	0.00630	446296.64
3761111.82	0.00650		
446296.80	3761092.81	0.00658	446295.84
3761072.85	0.00689		
446296.64	3761056.07	0.00751	446296.32
3761037.69	0.00782		
446296.28	3761019.42	0.00762	446295.35
3761001.35	0.00718		
446295.54	3760982.34	0.00719	446295.54
3760963.71	0.00747		
446294.61	3760945.44	0.00755	446295.35
3760926.44	0.00751		
446294.98	3760909.85	0.00729	446294.05
3760894.76	0.00720		
446294.42	3760880.78	0.00739	446294.61
3760867.55	0.00747		
446294.61	3760853.58	0.00720	446294.79
3760835.32	0.00634		
446294.23	3760806.25	0.00455	446391.69
3760794.13	0.00742		
446312.31	3760780.16	0.00391	446292.56
3760779.60	0.00334		
446269.45	3760780.35	0.00281	446411.66
3760789.09	0.00673		
446496.51	3760770.27	0.00554	446584.98
3760778.00	0.00701		
446615.93	3760779.55	0.00741	446705.94
3760782.13	0.00853		
446782.80	3760775.68	0.01017	446784.09
3760707.08	0.00764		
446784.60	3760693.41	0.00744	446791.57
3760568.06	0.00679		
446786.66	3760636.15	0.00678	446793.89
3760530.92	0.00666		
446792.60	3760439.36	0.00369	446796.58
3760367.99	0.00176		

 \*\*\* AERMOD - VERSION 22112 \*\*\*      \*\*\* C:\Users\Michael Tirohn\Desktop\HRAs\14252 Subarea 29  
AQIA\14252 Ops      \*\*\*      03/24/23  
\*\*\* AERMET - VERSION 16216 \*\*\*  
\*\*\*      \*\*\*      12:11:49

PAGE 495

\*\*\* MODELOPTs:      RegDEFAULT      CONC      ELEV      URBAN      ADJ\_U\*

\*\*\* THE PERIOD ( 43848 HRS) AVERAGE CONCENTRATION      VALUES FOR  
SOURCE GROUP: ALL      \*\*\*  
INCLUDING SOURCE(S):      VOL1      ,      VOL2      ,  
VOL3      ,      VOL4      ,      VOL5      ,  
VOL6      ,      VOL7      ,      VOL8      ,      VOL9      ,      VOL10      ,  
VOL11      ,      VOL12      ,      VOL13      ,  
VOL14      ,      VOL15      ,      VOL16      ,      VOL17      ,      VOL18      ,  
VOL19      ,      VOL20      ,      VOL21      ,  
VOL22      ,      VOL23      ,      VOL24      ,      VOL25      ,      VOL26      ,  
VOL27      ,      VOL28      ,      . . .      ,

\*\*\* DISCRETE CARTESIAN RECEPTOR POINTS \*\*\*

\*\* CONC OF DPM IN \*\*  
MICROGRAMS/M\*\*3

X-COORD (M) Y-COORD (M) CONC X-COORD (M) Y-COORD  
(M) CONC

446708.26 3760360.35  
0.00132

\*\*\* AERMOD - VERSION 22112 \*\*\* C:\Users\Michael Tirohn\Desktop\HRAs\14252 Subarea 29  
AQIA\14252 Ops \*\*\* 03/24/23  
\*\*\* AERMET - VERSION 16216 \*\*\*  
\*\*\* 12:11:49

PAGE 496

\*\*\* MODELOPTs: RegDFAULT CONC ELEV URBAN ADJ\_U\*

\*\*\* THE SUMMARY OF MAXIMUM PERIOD ( 43848 HRS) RESULTS  
\*\*\*

\*\* CONC OF DPM IN \*\*  
MICROGRAMS/M\*\*3

NETWORK

GROUP ID NETWORK AVERAGE CONC RECEPTOR (XR, YR, ZELEV, ZHILL,  
ZFLAG) OF TYPE GRID-ID

ALL 1ST HIGHEST VALUE IS 0.01475 AT ( 447649.41, 3760953.05, 211.00,  
211.00, 0.00) DC  
2ND HIGHEST VALUE IS 0.01442 AT ( 447648.66, 3760987.33, 211.70,  
211.70, 0.00) DC  
3RD HIGHEST VALUE IS 0.01352 AT ( 447648.95, 3761070.72, 212.48,  
212.48, 0.00) DC  
4TH HIGHEST VALUE IS 0.01277 AT ( 447648.66, 3760893.43, 210.57,  
210.57, 0.00) DC  
5TH HIGHEST VALUE IS 0.01265 AT ( 447649.16, 3761155.12, 213.00,  
213.00, 0.00) DC  
6TH HIGHEST VALUE IS 0.01149 AT ( 447647.36, 3760831.38, 210.00,  
210.00, 0.00) DC  
7TH HIGHEST VALUE IS 0.01017 AT ( 446782.80, 3760775.68, 209.00,  
209.00, 0.00) DC  
8TH HIGHEST VALUE IS 0.00888 AT ( 447577.48, 3761210.58, 213.14,  
213.14, 0.00) DC  
9TH HIGHEST VALUE IS 0.00876 AT ( 447665.99, 3760779.58, 209.78,  
209.78, 0.00) DC  
10TH HIGHEST VALUE IS 0.00853 AT ( 446705.94, 3760782.13, 209.00,  
209.00, 0.00) DC

\*\*\* RECEPTOR TYPES: GC = GRIDCART  
GP = GRIDPOLR  
DC = DISCCART  
DP = DISCPOLR

\*\*\* AERMOD - VERSION 22112 \*\*\* C:\Users\Michael Tirohn\Desktop\HRAs\14252 Subarea 29  
AQIA\14252 Ops \*\*\* 03/24/23  
\*\*\* AERMET - VERSION 16216 \*\*\*  
\*\*\* 12:11:49

PAGE 497

\*\*\* MODELOPTs: RegDFAULT CONC ELEV URBAN ADJ\_U\*

\*\*\* Message Summary : AERMOD Model Execution \*\*\*

----- Summary of Total Messages -----

A Total of 0 Fatal Error Message(s)  
A Total of 2 Warning Message(s)  
A Total of 1279 Informational Message(s)  
  
A Total of 43848 Hours Were Processed  
  
A Total of 917 Calm Hours Identified  
  
A Total of 362 Missing Hours Identified ( 0.83 Percent)

\*\*\*\*\* FATAL ERROR MESSAGES \*\*\*\*\*  
\*\*\* NONE \*\*\*

\*\*\*\*\* WARNING MESSAGES \*\*\*\*\*  
ME W186 6957 MEOPEN: THRESH\_1MIN 1-min ASOS wind speed threshold used 0.50  
ME W187 6957 MEOPEN: ADJ\_U\* Option for Stable Low Winds used in AERMET

\*\*\*\*\*  
\*\*\* AERMOD Finishes Successfully \*\*\*  
\*\*\*\*\*

*This page intentionally left blank*

**APPENDIX 2.3:**  
**RISK CALCULATIONS**





*This page intentionally left blank*