











-  **RETAIL DISTRICT***
-  **1A** *Historic Turn-of-the-Century Subdistrict*
-  **1B** *Historic 1920's - 1940's Subdistrict*
-  **1C** *Historic 50's Style Subdistrict*
-  **2** **CIVIC CENTER DISTRICT**
-  **3** **MUSEUM/TRANSIT DISTRICT**
-  **4** **EDUCATION DISTRICT**
-  **5** **RESIDENTIAL DISTRICT****
-  **6** **NEIGHBORHOOD COMMERCIAL DISTRICT**
-  **EUCLID AVENUE MEDIAN**

* Retail at street level.
Offices and / or residential in upper levels.

** Includes related uses such as schools and churches.

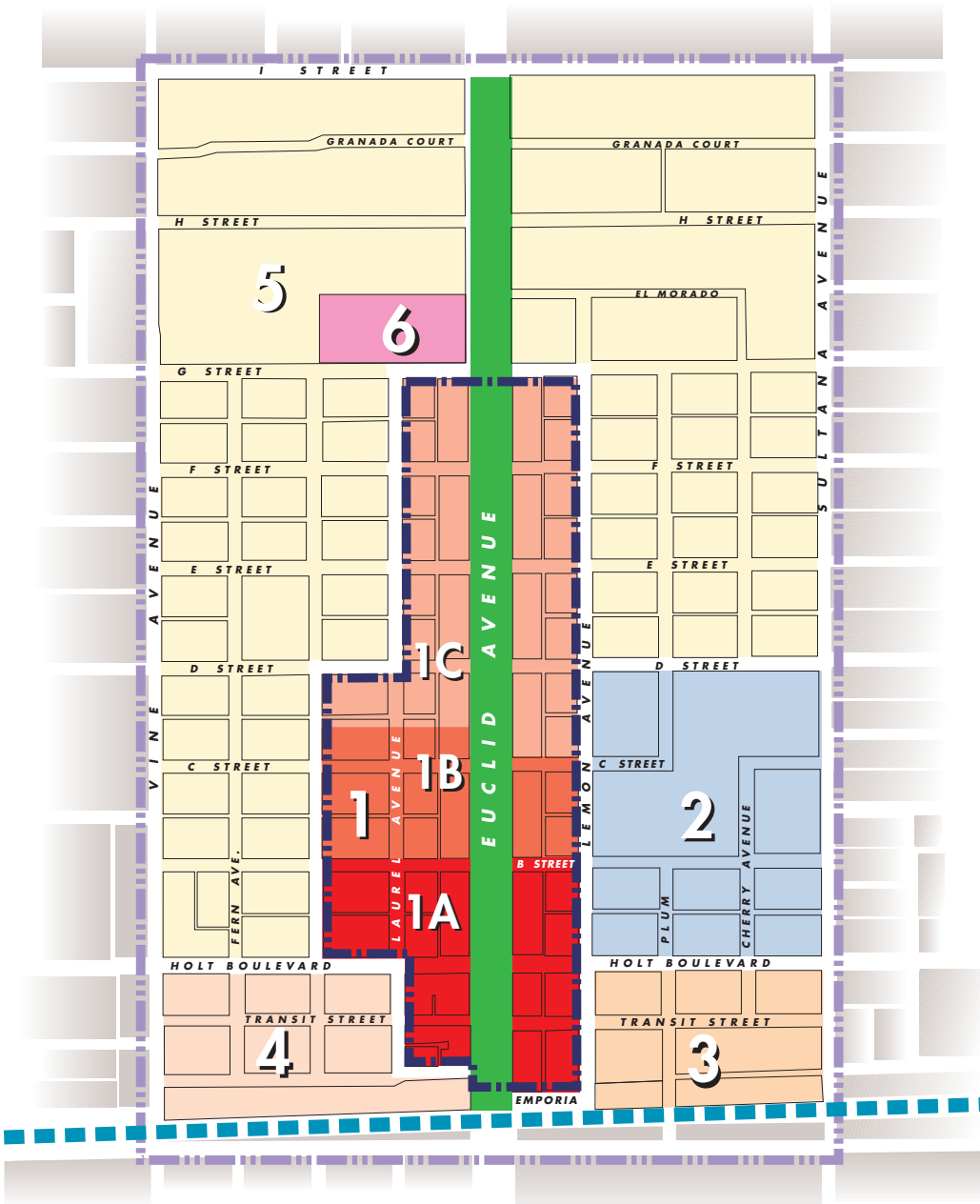


Figure 2A.2: Retail Subdistricts