

**LEGEND**

**PROJECT LIMITS**

**PRIORITY CLASSIFICATION**

**PLANNED STORM DRAIN, SIZE AND PRIORITY**

**COUNTY LIMITS**

**CITY LIMITS**

**DRAINAGE AREA BOUNDARY**

**EXISTING COUNTY OPEN CHANNEL**

**EXISTING COUNTY STORM DRAIN AND SIZE (IN INCHES)**

**EXISTING CALTRANS STORM DRAIN**

**EXISTING GRASS LINED CHANNEL**

**EXISTING CITY OPEN CHANNEL**

**EXISTING CITY STORM DRAIN AND SIZE (IN INCHES)**

**FUTURE NEIGHBORING CITIES STORM DRAIN AND SIZE (IN INCHES)**



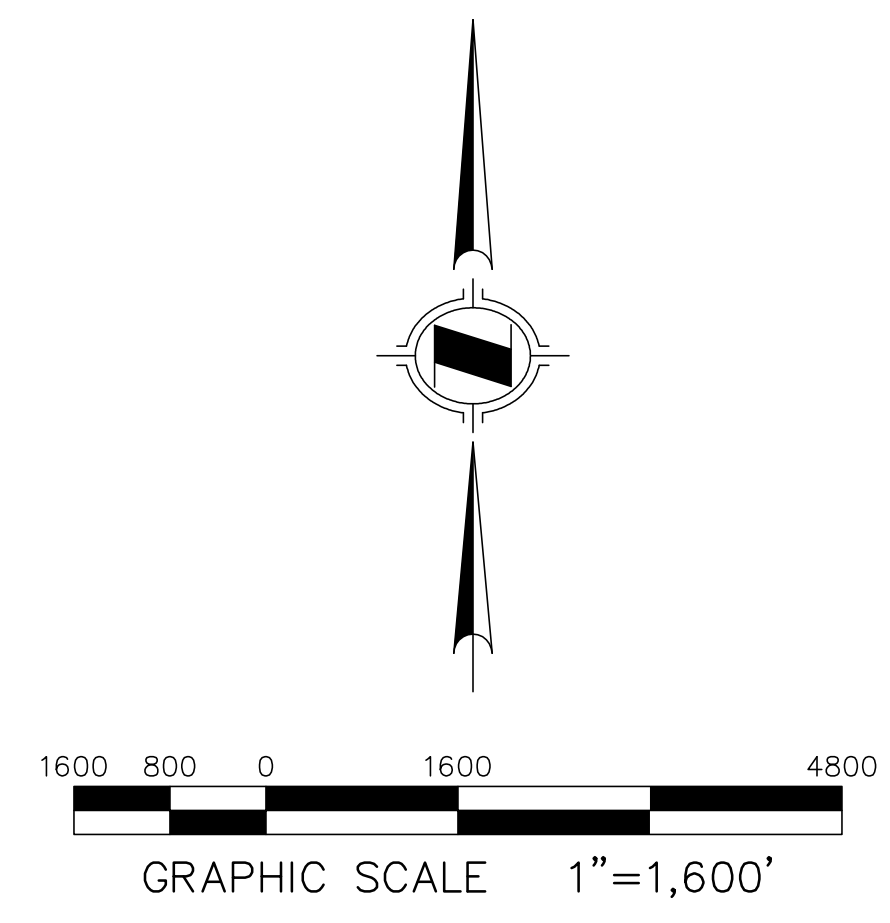
**EXISTING NEIGHBORING CITIES STORM DRAIN AND SIZE (IN INCHES)**

**EXISTING DETENTION BASIN**

**DRAINAGE AREA #**

**DESCRIPTION OF PRIORITY CLASSIFICATION**

A: Storm drain facilities that will relieve flooding in areas without any current storm drain facilities.	A-X
B: Storm drains facilities that will mitigate impacts of additional development, and improved drainage conditions in city streets, based on City's Flood Protection Goals.	B-X
C: Storm drains to service future development.	C-X



**EXHIBIT 9**  
**MARCH 2012**  
**CITY OF ONTARIO**  
**MASTER PLAN OF DRAINAGE**  
**PRIORITY PLAN**